

P. L. 94-171 COUNTY BLOCK MAP (CENSUS 2000)

41 230760N
92 210724W

41 230760N
92 035545W

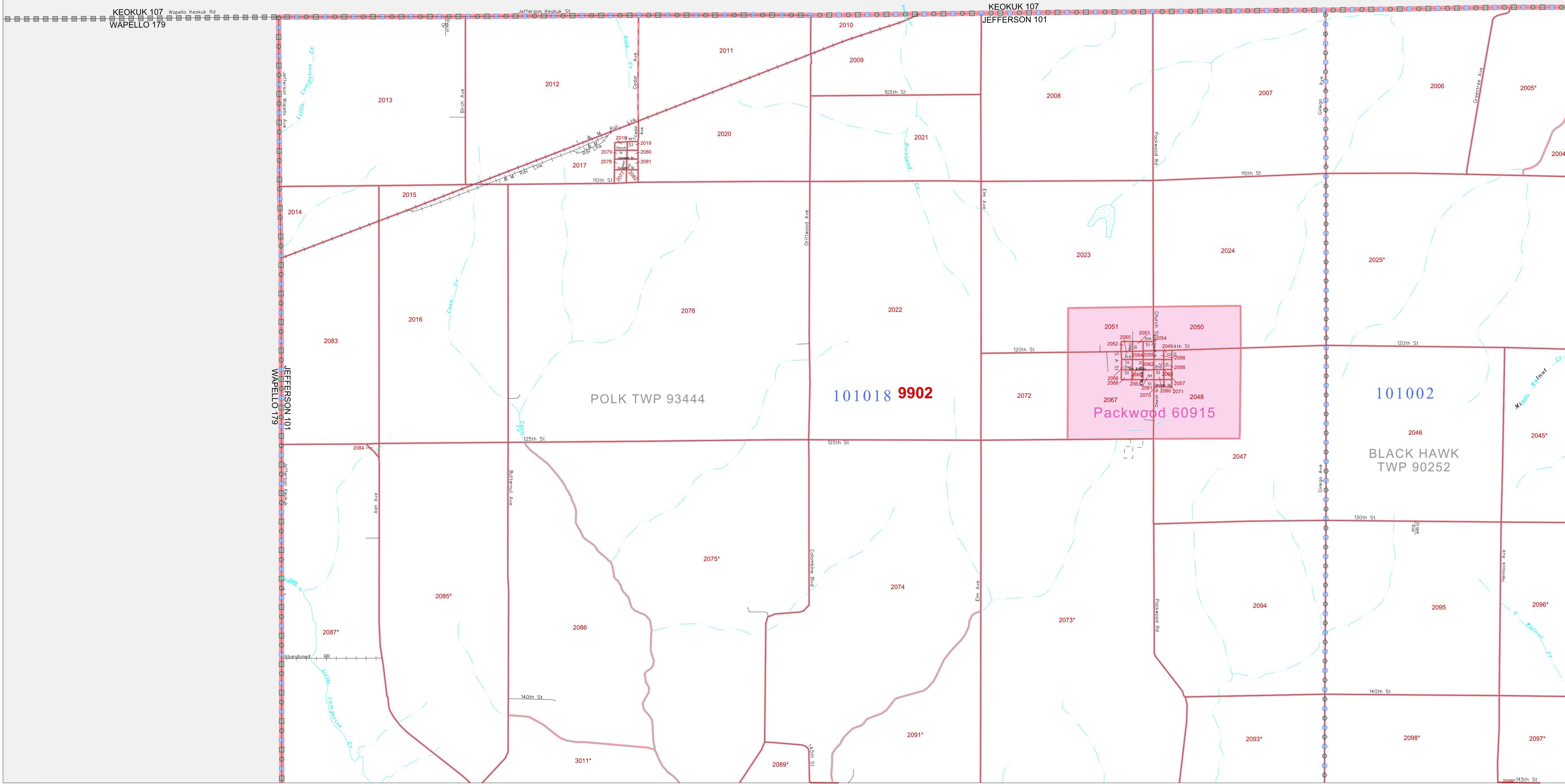
GEOGRAPHIC AREAS LEGEND

SYMBOL	NAME STYLE
*****	INTERNATIONAL
*****	AIR (FEDERAL)
*****	Trust Land
//////	STATE
	COUNTY
o-o-o-o-o	MINOR CIVIL DIV ¹
■ ■ ■ ■ ■	Incorporated Place ¹
■ ■ ■ ■ ■	Census Designated Place ¹
.....	Corporate Offset Boundary
.....	Voting District ²
.....	Census Tract
.....	BLOCK ³

Military Inset Out Area

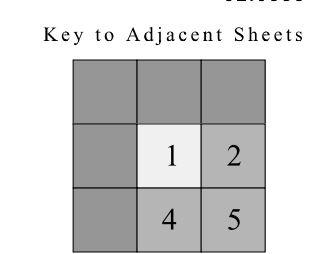
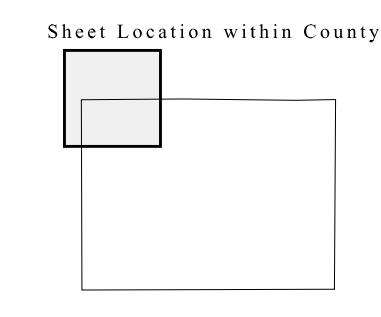
Abbreviation Reference: AIR = American Indian Reservation; Trust Land = GTR=Reservation Trust Land

1 A * * following a place name indicates that the place is consecutive with a MCD. A * indicates that the place differs from the place name.
 2 A * * following a VTD code indicates an actual voting district. Its absence indicates that the VTD is a pseudo voting district or no information is available as to its status.
 3 A * * following a block number indicates that the block number is repeated elsewhere in the block.



41 088103N
92 210724W

41 088103N
92 035545W



ST: Iowa (19)
 COU: Jefferson (101)
 SHEET 1 OF 9 PARENT SHEETS

