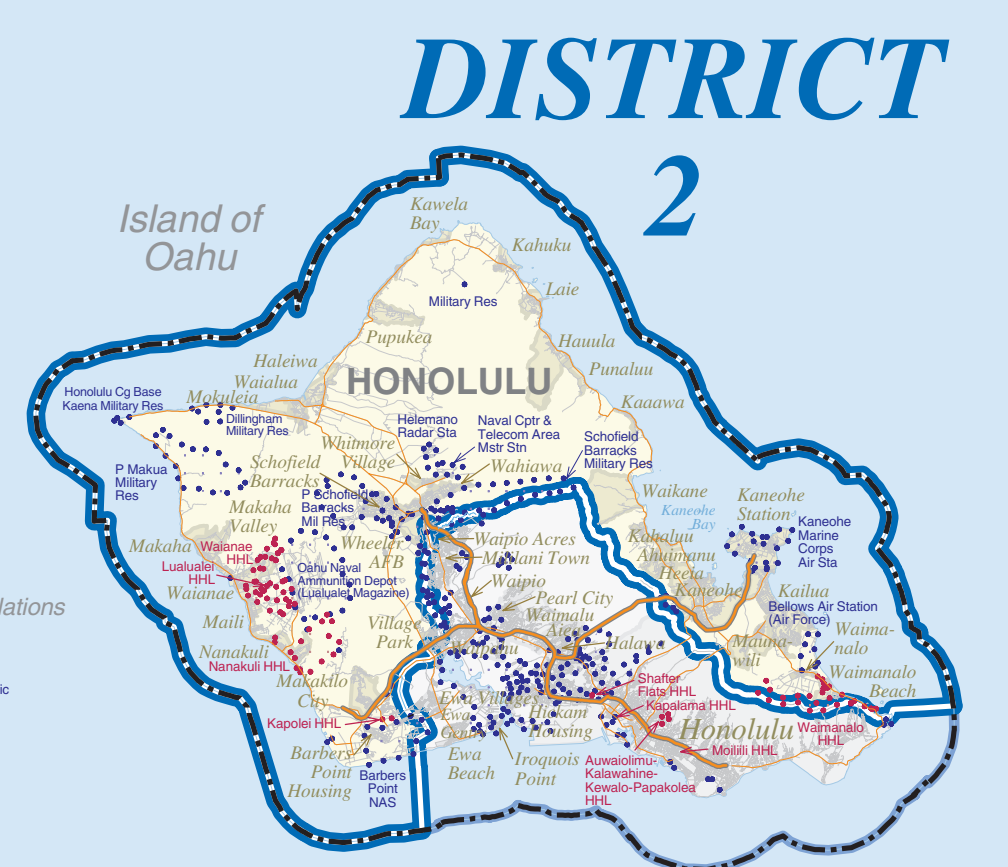
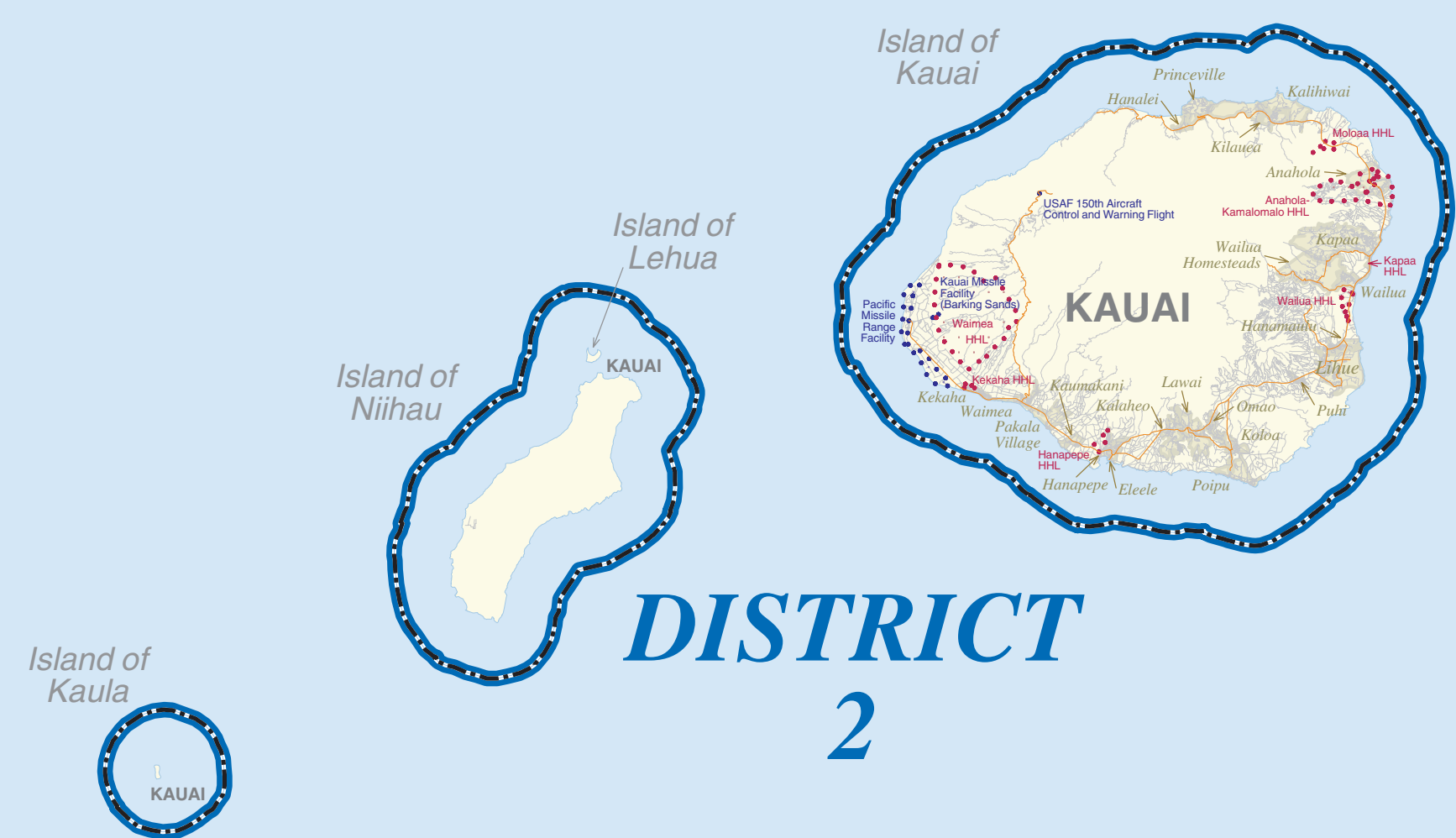


108th Congress of the United States

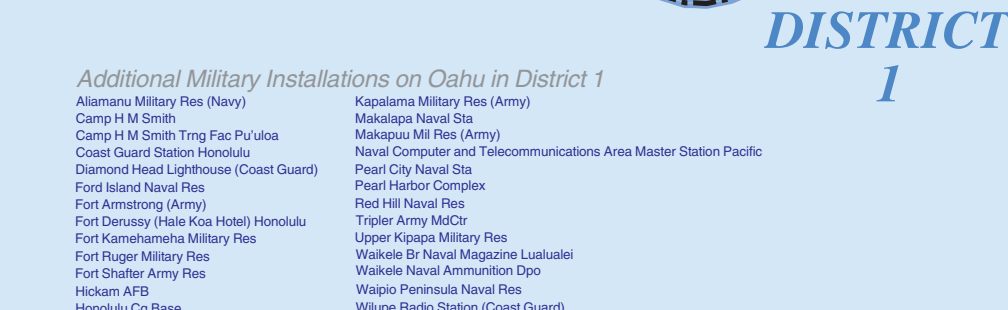
Hawaii - Congressional District 2

Representative Ed Case



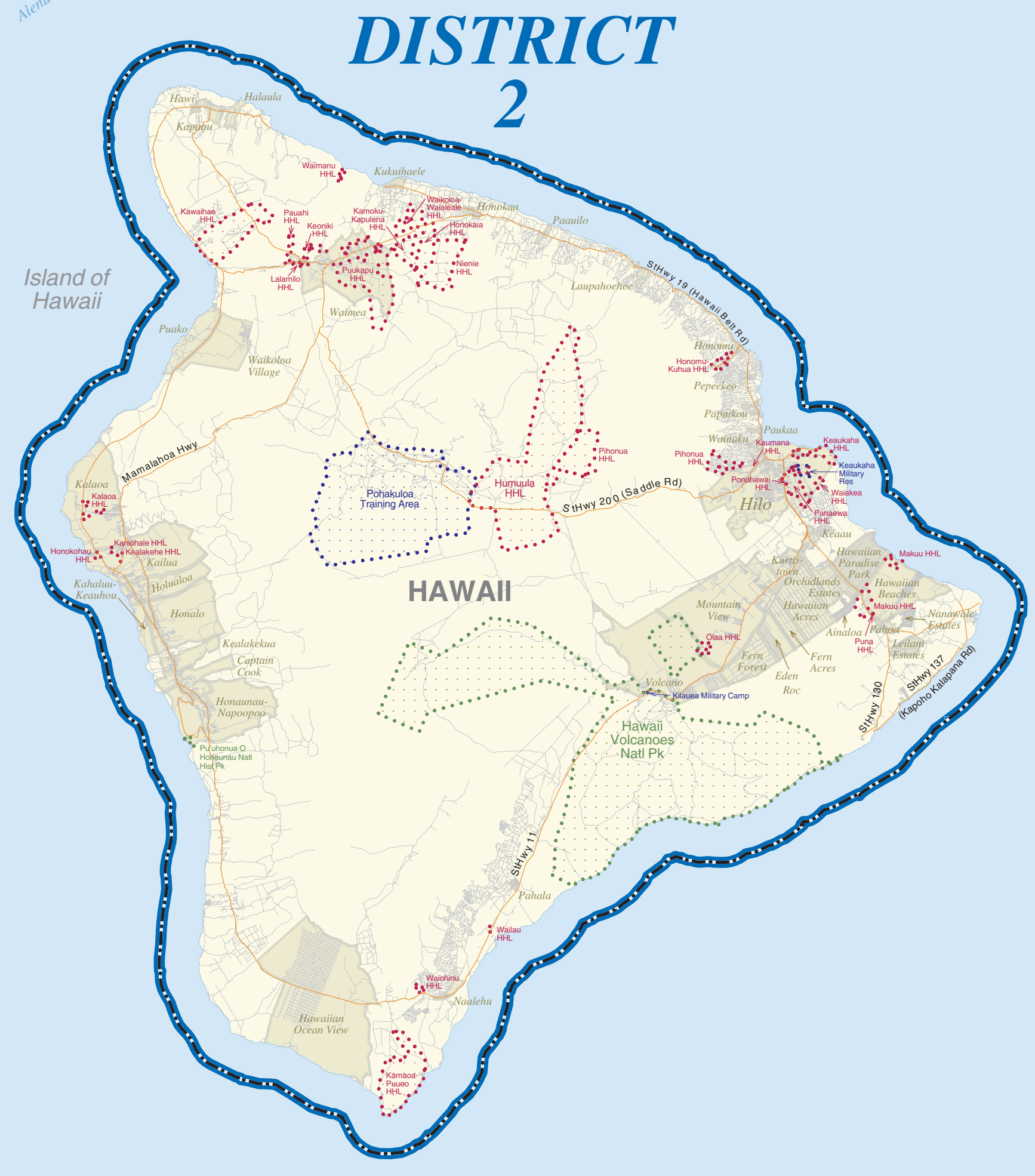
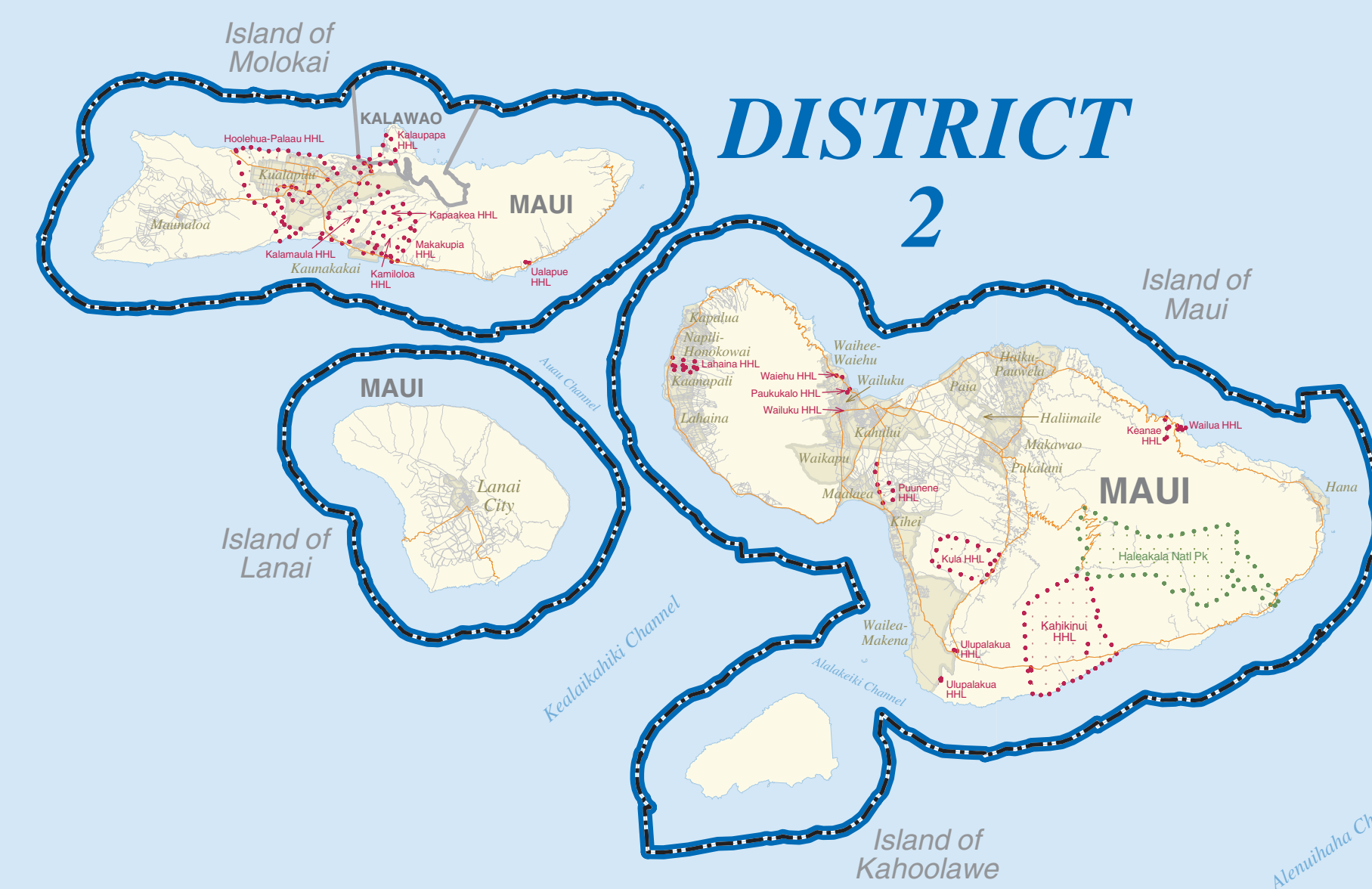
Additional Military Installations on Oahu in District 2

- Chick McMillan Army Base
- Marine Corps Air Station Hickam
- Marine Corps Air Station Fanning Field
- Marine Corps Air Station Kaneohe
- Marine Corps Air Station Pearl and Hermes
- Marine Corps Air Station Wheeler Army Airfield



Additional Military Installations on Oahu in District 1

- Alameda Army Air Station
- Castle Airfield
- Castle Airfield
- Castle Airfield
- Castle Airfield
- Castle Airfield
- Castle Airfield
- Castle Airfield
- Castle Airfield
- Castle Airfield



Pacific Ocean

Legend

- DISTRICT 2** (Blue outline): Hawaii Congressional District 2
- DISTRICT 1** (Blue outline): Other Hawaii Congressional District
- Kapua HNL** (Red dashed outline): Hawaiian Home Land
- KANSAS OKLAHOMA** (Black outline): State or Statistically Equivalent Entity
- ERIE** (Black outline): County or Statistically Equivalent Entity
- Turley** (Yellow fill): Census Designated Place (completely or partially within District 2)
- Justice** (Light green fill): Census Designated Place (completely outside District 2)
- Fort Belvoir** (Red dashed outline): Military Installation
- YosemiteNP** (Green dashed outline): National Park Service Land
- Water Body** (Blue fill): Water Body
- Stream** (Blue line): Stream
- Interstate Hwy** (Red and blue line): Interstate Hwy
- U.S. Hwy** (Black line): U.S. Hwy
- Other Major Road** (Black line): Other Major Road
- Other Road** (Black line): Other Road

Scale: 1:650,000

0 10 20 30 Miles

0 10 20 30 Kilometers

Congressional districts are those in effect for the 108th Congress of the United States (January 2005-2007), unless other legal boundaries are shown as of January 1, 2000. The boundaries shown on this map are for Census Bureau statistical data collection and tabulation purposes only; their definition and description for statistical purposes does not constitute a determination of jurisdictional authority or rights of ownership or entitlement.

Source: U.S. Census Bureau's TIGER database (Census 2000) Projected, State-level, 1/1/2000 Equal Area

Prepared by the Geography Division

USCENSUSBUREAU

Helping You Make Informed Decisions

