109th Congress of the United States

HAWAII

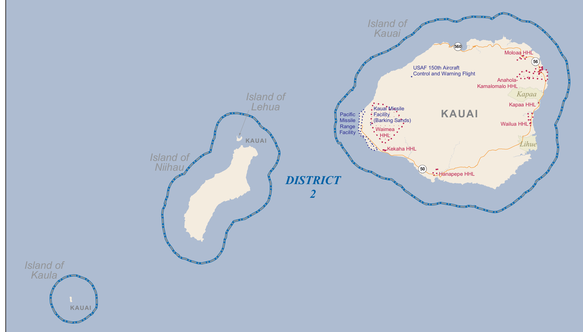

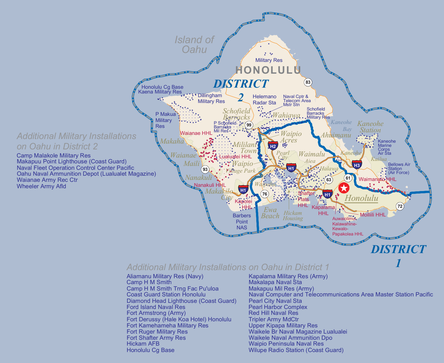

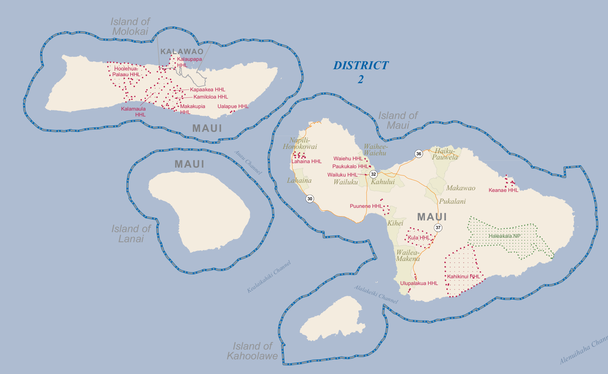

Legend

DISTRICT 2	Hawaii Congressional District (2 Districts Total)
Kapaa HHL	Hawaiian Home Land
KANSAS	State or Statistically Equivalent Entity
ERIE	County or Statistically Equivalent Entity
Turley	Census Designated Place with 5,000 or More People
Fort Belvoir	Military Installation
Yosemite NP	National Park Service Land
State Capital	Interstate Hwy / State Hwy

Congressional districts are those in effect for the 109th Congress of the United States (January 2005-2007); all other legal boundaries and names are as of January 1, 2000. The boundaries shown on this map are for Census Bureau statistical data collection and tabulation purposes only; their depiction and designation for statistical purposes does not constitute a determination of jurisdictional authority or rights of ownership or entitlement. Population threshold for inclusion of census designated places based on the 2000 Census of Population and Housing.

Source: U.S. Census Bureau's TIGER database (Census 2000)
Projection: State-based Albe's Equal Area
Prepared by the Geography Division

Scale: 1:560,000

0 10 20 30 Kilometers
0 10 20 30 Miles

Full Extent of Hawaii

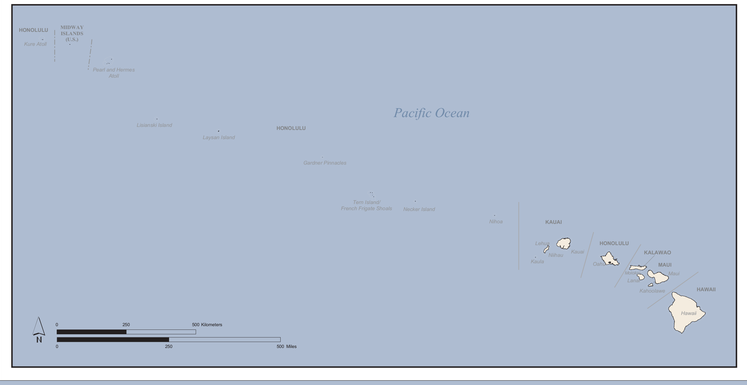

U S C E N S U S B U R E A U

Helping You Make Informed Decisions