

P.L. 94-171 COUNTY BLOCK MAP (CENSUS 2000)

38 287270N
121 022581W

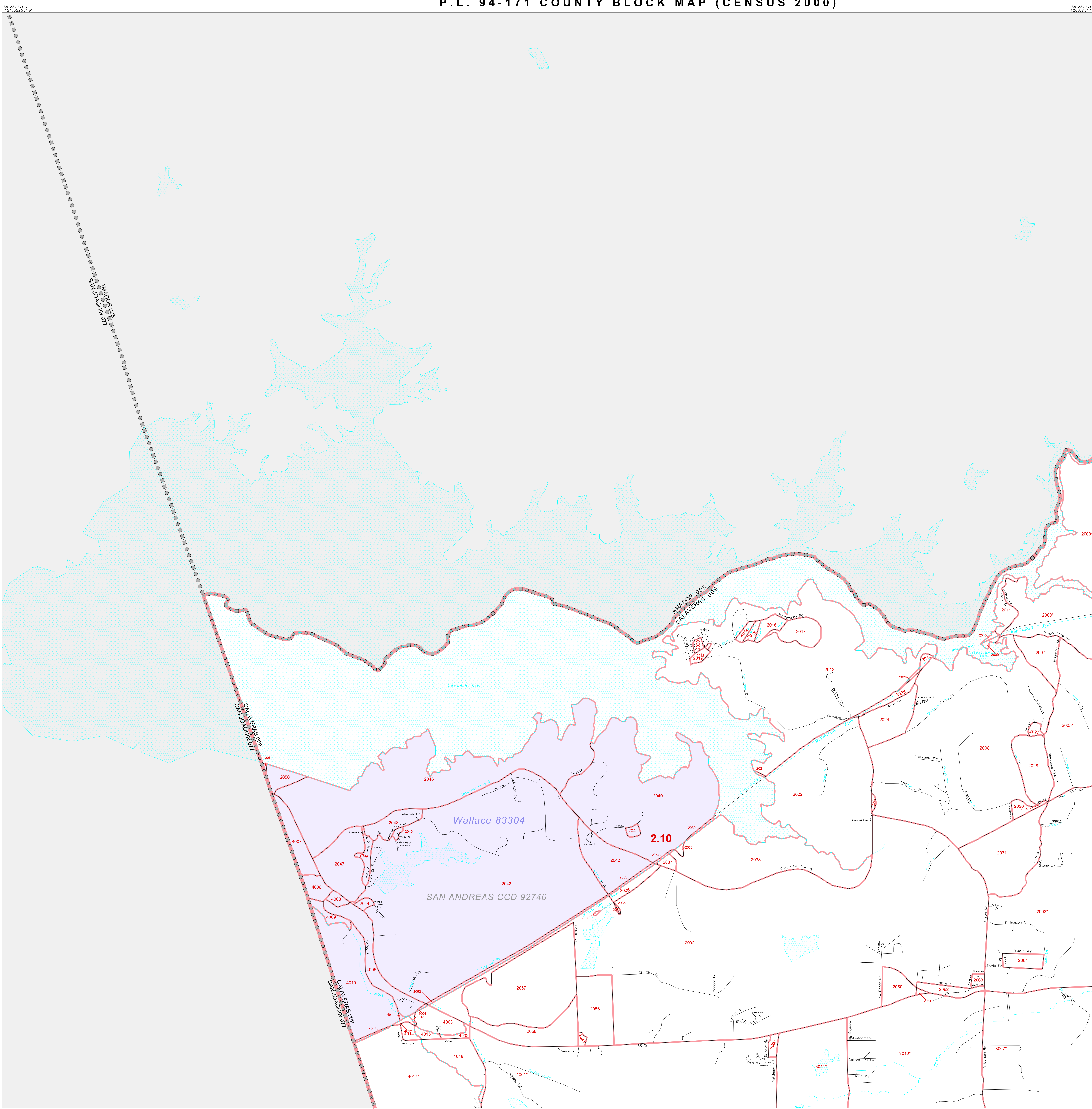
38 287270N
120 875479W

GEOGRAPHIC AREAS LEGEND

SYMBOL	NAME STYLE
*****	INTERNATIONAL
*****	AIR (FEDERAL)
*****	Trust Land
*****	TDSA
//////	STATE
□□□□	COUNTY
○ ○ ○ ○	CENSUS COUNTY DIV.
■ ■ ■ ■	Incorporated Place
■ ■ ■ ■	Census Designated Place
.....	Corporate Offset Boundary
—	Census Tract
—	BLOCK*

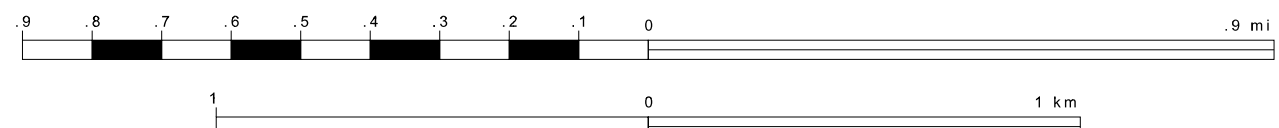
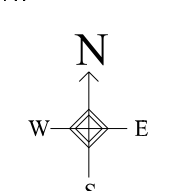
Mootary: Inset Out Area

Abbreviation Reference: AIR = American Indian Reservation; TDSA = Tribal Designated Statistical Area; Trust Land = Off-Reservation Trust Land
 * A "*" following a block number indicates that the block number is repeated elsewhere on the block.

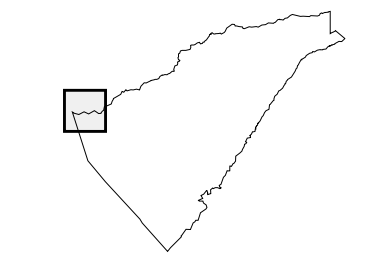


38 171137N
121 022581W

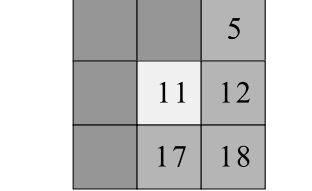
38 171137N
120 875479W



Sheet Location within County



Key to Adjacent Sheets



ST: California (06)
COU: Calaveras (009)
SHEET 11 OF 28 PARENT SHEETS



All legal boundaries and names are as of January 1, 2000. The boundaries shown on this map are for Census Bureau statistical data collection and tabulation purposes only; their depiction and designation for statistical purposes does not constitute a determination of jurisdictional authority or rights of ownership or entitlement. U.S. DEPARTMENT OF COMMERCE Economics and Statistics Administration U.S. Census Bureau