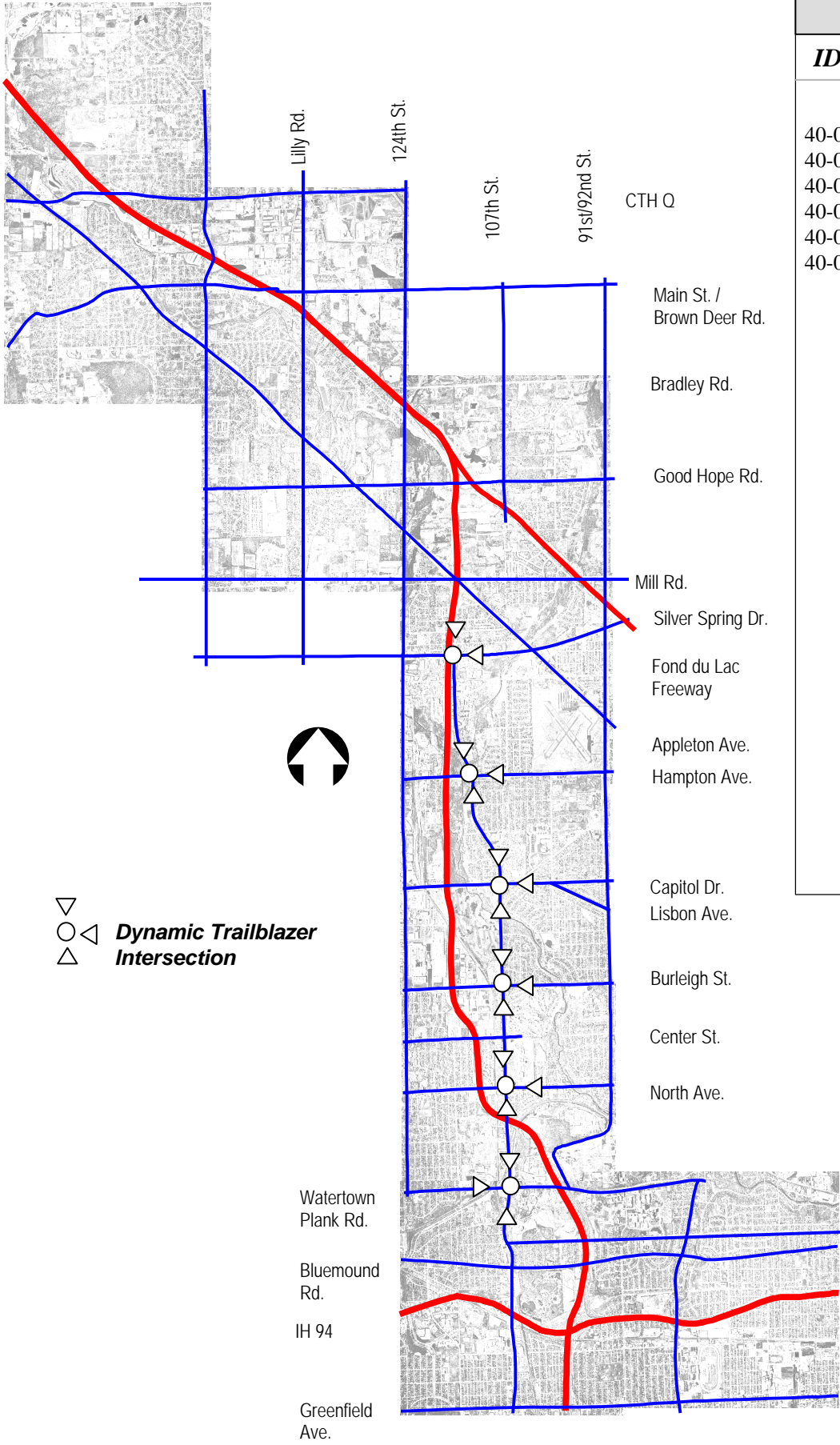


CCTV Equipment List	
ID	Location
FREEWAY CAMERAS	
40-007	I-94 @ STH-100
40-008	I-94 @ 92 nd Street
40-009	I-94 @ 76 th Street
40-035	I-894 @ Greenfield
40-036	USH-45 @ Bluemound
40-037	USH-45 @ Watertown Plank
40-038	USH-45 @ STH 100
40-039	USH-45 @ North Ave
40-040	USH-45 @ Center St
40-041	USH-45 @ North of Burleigh
40-042	USH-45 @ Capitol Drive
40-043	USH-45 @ Silver Spring
40-044	USH-45 @ Appleton Ave
40-045	USH-45 @ Good Hope Road
40-099	Zoo Interchange
67-006	I-94 @ Fairview Av / N 121 st St
67-101	US-41/45 @ Leon Road
67-102	US-41/45 @ Pilgrim Rd
67-103	US-41/45 @ County Line Rd
ARTERIAL CAMERAS	
40-100	STH 100 @ Bluemound Rd
40-105	STH 100 @ Silver Spring Dr
40-106	STH 100 @ Hampton Ave
40-107	STH 100 @ Capitol Drive
40-108	STH 100 @ Burleigh St
40-109	STH 100 @ North Ave
40-111	STH 100 @ Watertown Plank
40-112	STH 100 @ Greenfield Ave
40-113	STH 100 @ Lincoln Ave
40-116	Greenfield Ave @ 84 th St

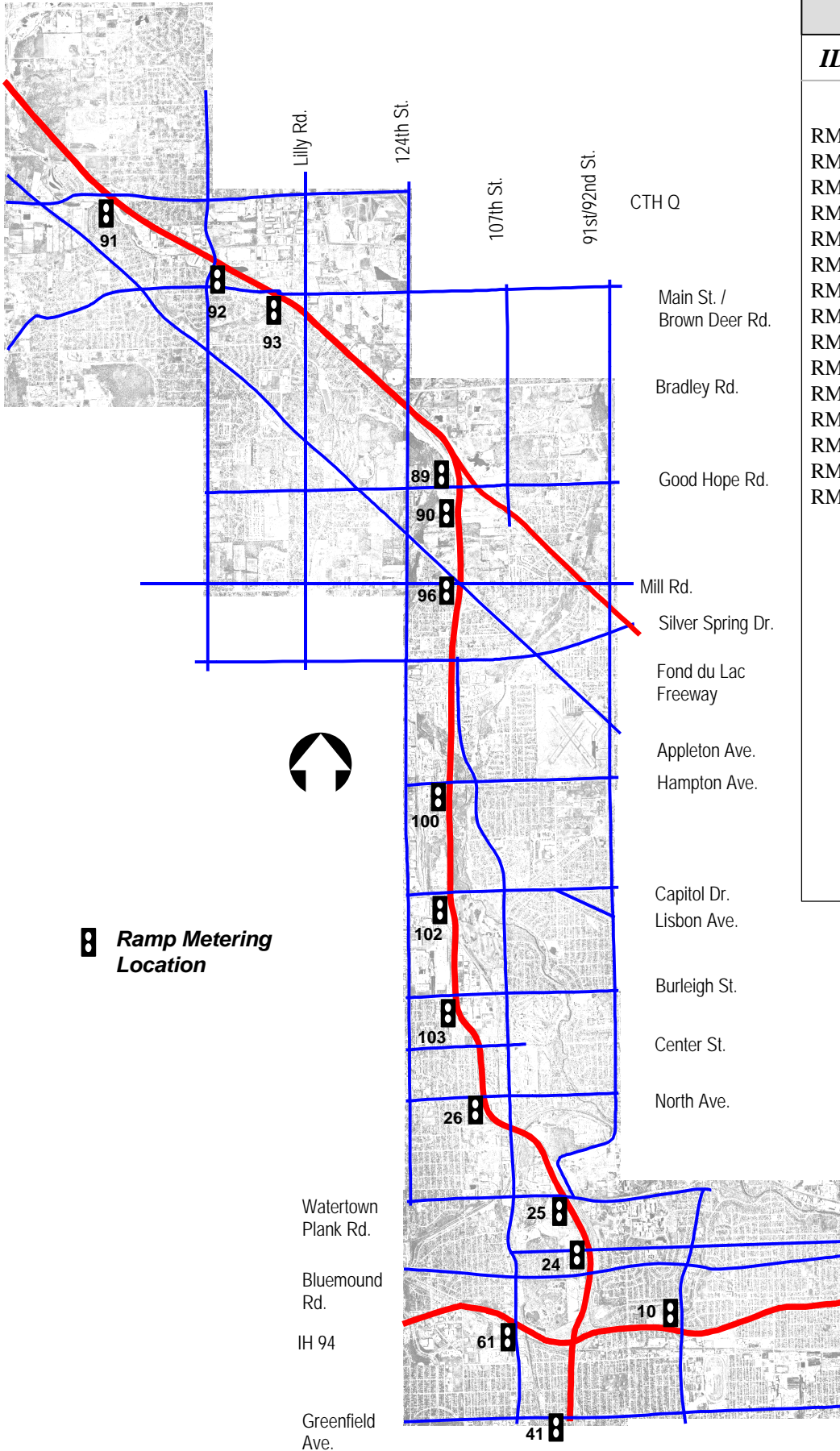




Trailblazer Equipment List

<i>ID</i>	<i>Location</i>
40-001	STH 100 @ Silver Spring Dr
40-002	STH 100 @ Hampton Ave
40-003	STH 100 @ Capitol Dr
40-004	STH 100 @ Burleigh St
40-005	STH 100 @ North Ave
40-006	STH 100 @ Watertown Plank

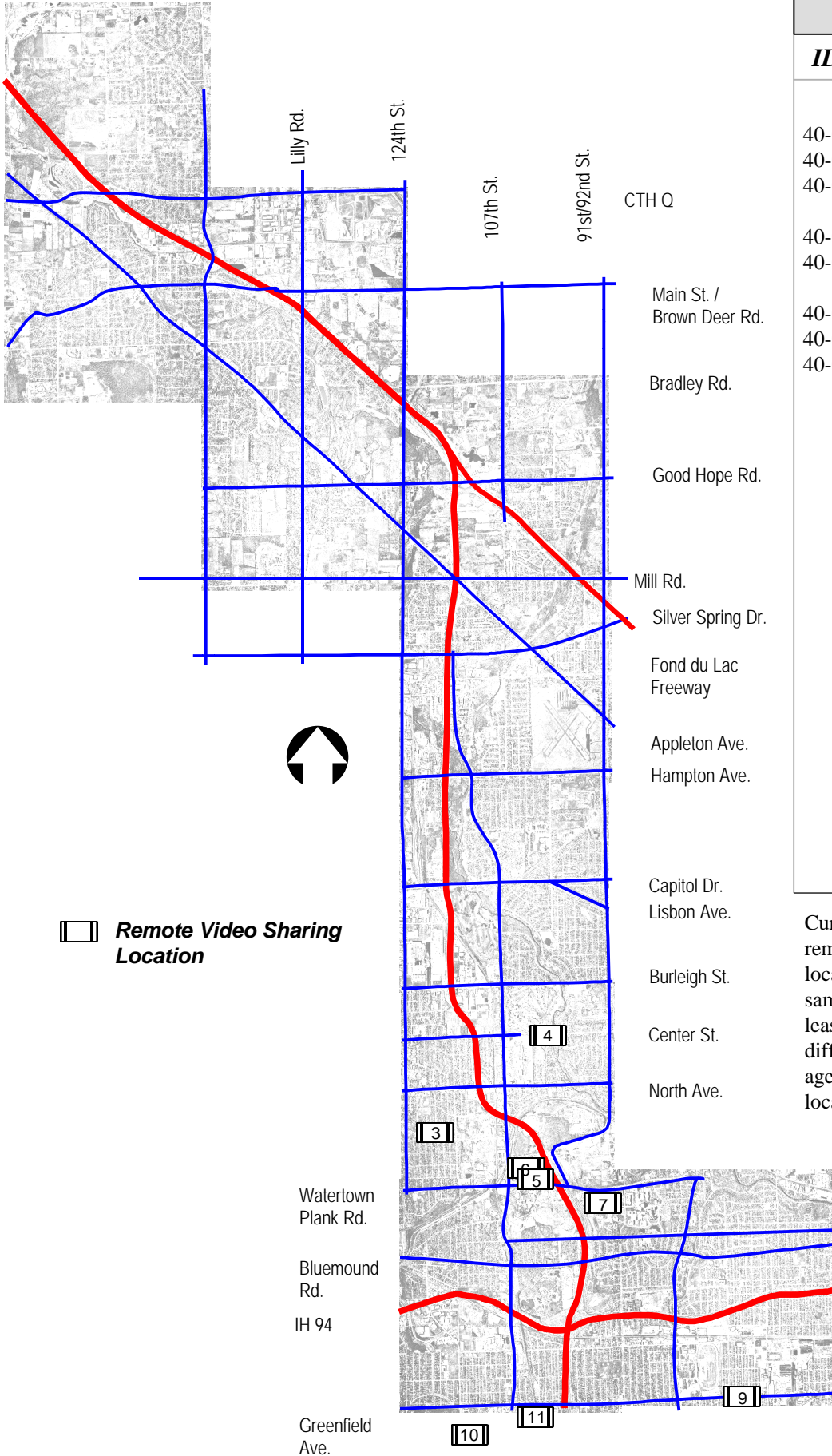




Ramp Meter List	
ID	Location
RM-100	USH-45 @ Hampton Ave SB
RM-102	USH-45 @ Capitol Dr SB
RM-103	USH-45 @ Burleigh St SB
RM-024	USH-45 @ Wisconsin SB
RM-025	USH-45 @ Watertown Plk SB
RM-026	USH-45 @ North Ave SB
RM-041	I-894 @ Greenfield SB
RM-061	I-94 WB @ STH 100
RM-010	I-94 @ 84 th WB
RM-089	USH-45 @ Good Hope WB-SB
RM-090	USH-45 @ Good Hope EB-SB
RM-091	USH-41/45 @ CTY Line Rd SB
RM-092	USH-41/45 @ Pilgrim Rd SB
RM-093	USH-41/45 @ Main St SB
RM-096	USH-45 @ Appleton Ave SB

Elements shown represent those most likely to be utilized during the USH45 construction

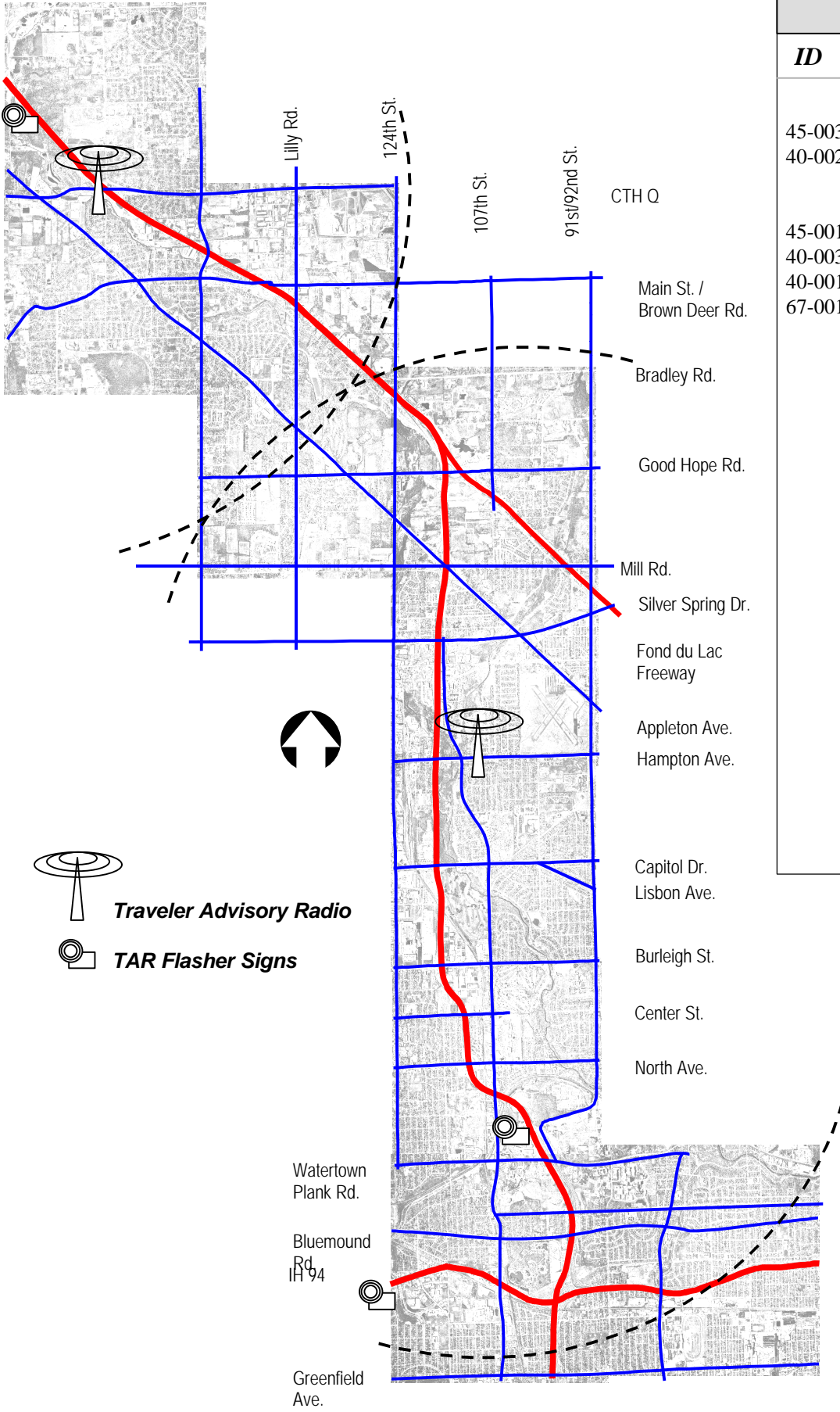




Remote Video List	
ID	Location
40-003	Wauwatosa Police/Fire
40-004	Mayfair Mall
40-005	MKE CTY Sheriff's Dept Patrol Bureau
40-006	MKE CTY HWY Maintenance
40-007	Regional Medical Center- MKE CTY EMS Dispatch
40-009	West Allis City - Traffic Eng
40-010	West Allis Police
40-011	West Allis Fire Station No. 3

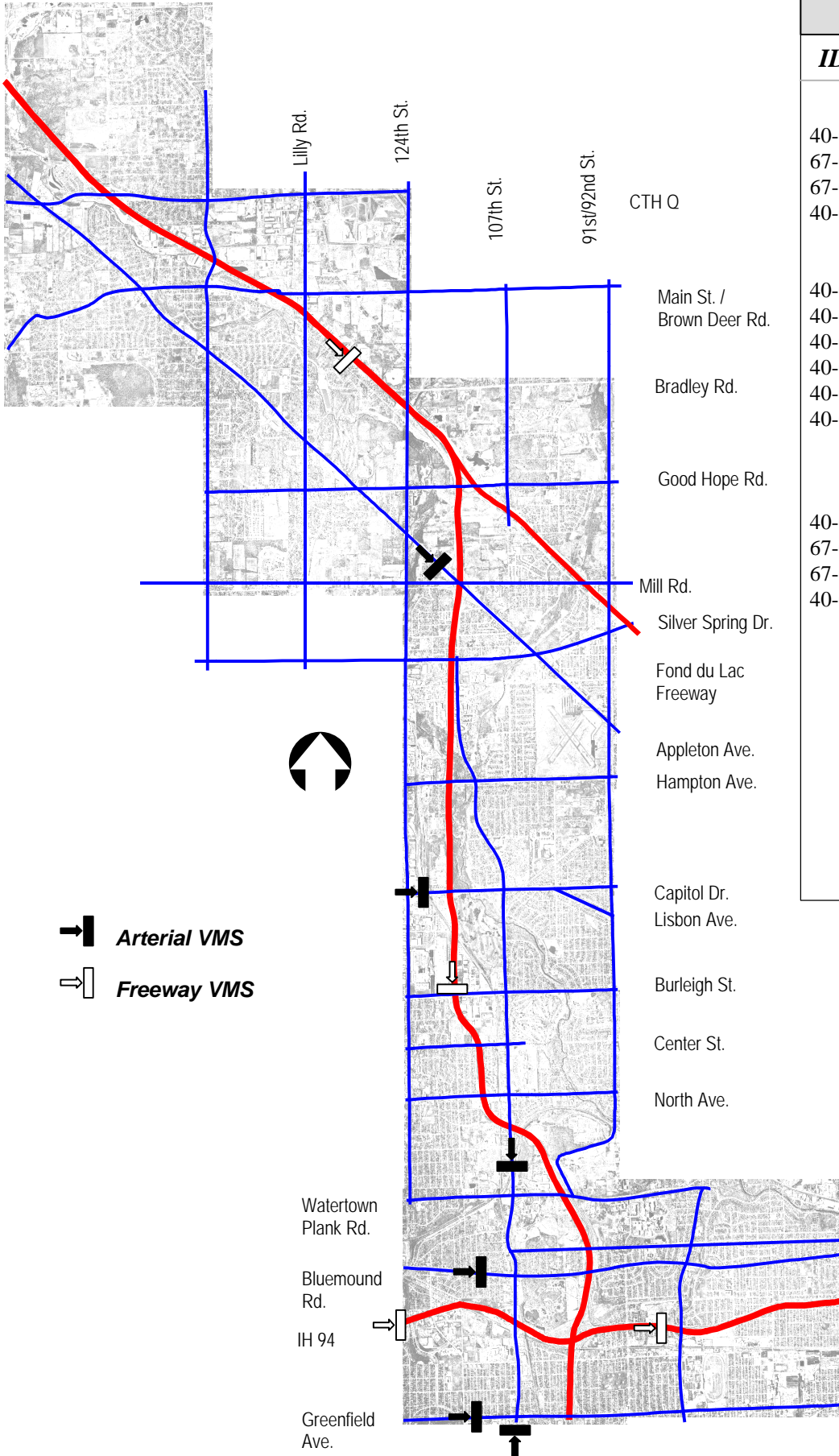
Currently only one ID is used for all remote video sharing locations. Each location shown here receives the exact same image. In the future there will be at least three separate IDs available so that different views can be seen by different agencies. IDs shown on here are for location reference only.





TAR Equipment List	
ID	Location
TAR	
45-003	US-41/45 @ County Line Rd
40-002	USH 45 @ Hampton
TAR FLASHER SIGNS	
45-001	US-41/45 @ STH 167
40-003	USH-45 @ Walnut
40-001	I-94 @ Mitchell Blvd
67-001	I-94 @ Elm Grove Rd





VMS Equipment List	
ID	Location
FREEWAY VMS	
40-004	USH-45 @ Burleigh St
67-005	US-41/45 @ Main St
67-003	I-94 @ Sunnyslope Rd
40-019	I-94 @ 89 th Street
ARTERIAL VMS	
40-006	Appleton Ave EB @ USH 45
40-009	Bluemound Rd EB @ 113 th St
40-010	Greenfield Ave EB @ 113 th St
40-011	STH 100 NB @ Lapham
40-012	STH 100 SB @ Walnut
40-014	Capitol Dr EB @ USH 45
OTHER VMS RESOURCES	
40-001	I-894 @ Cleveland Ave
67-009	I-94 @ Brookfield Rd
67-020	I-94 @ Hwy 16
40-018	I-94 @ 22 nd Street

