



INCIDENT ACTIVITY REPORT

2007



WESTERN GREAT BASIN INCIDENT ACTIVITY REPORT 2007

TABLE OF CONTENTS

Executive Summary	Page
Weather and Fuels	2
Fire Occurrence	2
Resource Requests	3
By Type and Office Ordering	4
By Type and Agency Ordering	4
5 and 10 Year Averages	5
Aircraft Summary	6
Crew Summary	7
Equipment Summary	8
Overhead Summary	9
Appendices	
A. Wildland Fire Statistical Summary	10
B. Prescribed Fire and Wildland Fire Use Summary	11
C. Large Fires	12
D. Incident Management Team Assignments	16
E. Smokejumper Summary	18

2007 Weather and Fuels

After 5 years of drought (winter 1998 through summer 2004), Nevada had two years of exceptionally wet winters: 2004-2005 and 2005-2006. As a result, the U.S. Drought Monitor showed virtually all of Nevada out of drought classification for the entire 2006 fire season. During the winter of 2006-2007 and the following spring, the tables turned once again, and drought returned to Nevada.

Sparse precipitation and 40-50% of normal snowfall brought the entire state to a condition of “moderate-severe” drought by May 1st. In addition, unusually warm temperatures initiated an early green up, aided by just enough precipitation to establish a good grass crop, an essential factor in Nevada’s wildfires burning nearly 1 million acres in 2007. Lack of snow also preserved dead grass carryover from previous years to add to available fuels.

A heat wave affected the western states in early July with temperatures as much as 15 degrees above normal. This boosted Nevada’s drought conditions from “moderate-severe” to “severe-extreme”. High temperatures, along with timber weakened by bug kill and drought, contributed to the fast spread of the Angora Fire, which burned 3000+ acres near South Lake Tahoe June 24-July 2. What precipitation did fall was in the form of thunderstorms, producing strong winds (80 mph at Galena), heavy localized rains (as much as one inch per hour in Lockwood) and a few areas of flash floods.

In late July and August, a strong monsoon flow moving up from the south ended the fire season for southern and far eastern Nevada with high relative humidity and occasionally heavy rain. The rest of the state remained hot and dry, with extensive grass fires in the Humboldt Basin and northeastern Nevada.

On September 20, the summertime high pressure ridge over the western states broke down and a series of wet Pacific storms began to move across Nevada. Temperatures dropped from the mid 90s to near 70, and combined with sharply rising relative humidity, succeeded in bringing an end to the Western Great Basin’s fire season for 2007.

Fire Occurrence

Nationally, fire season 2007 was well above average in both reported fires and acres burned. A total of 85,705 wildfires were reported to NICC for the year, which was 110 percent above the 10-year average. The number of acres burned in 2007 was 9,328,045 acres, which was 170 percent above the national average. The 60 days spent at national preparedness levels 4 and 5 in 2007 was the third longest period since 1990.

The Western Great Basin (WGB) had 888 fires for 890,171 acres in 2007. 75 large fires (fires greater than 300 acres) were reported for 2007, compared to the 135 large fires in 2006. 17 of the 2007 large fires were over 10,000 acres each. Initial attack efforts were successful approximately 92.2% of the time factoring in the number of large fires that

were contained within 24 hours. The five year average for IA efficiency is 95% based on number of large (>300 acres) compared to total number of fires.

Typically lightning causes the majority of the wildfires in the WGB and accounted for 74% of the area's total number of fires and 97% of the area's total number of acres burned. Two episodes of lightning storms stand out from the 2007 season. The two day period from July 6th to 7th produced 13 large fires for 192, 140 acres and the three day period from July 16th to the 18th accounted for 36 large fires for 658,052 acres. The Winecup Complex (#7 in the nation) and the Antelope Complex (#9 in the nation) both started during this time frame as well as the Murphy Complex (#1 in the nation) that was located in both Eastern and Western Great Basin.

Once again (as in 2006) Elko County took the brunt of the fire season, accounting for 573,406 acres (64% of the year to date acres). The Great Basin Multi-Agency Coordination Group was activated on July 8th and stayed in place until July 31st for a total of 24 days. Western Great Basin was at a Preparedness Level 5 from July 16th to July 29th for a total of 14 days.

Resource Requests Processed

The Western Great Basin Coordination Center processed 10,559 individual requests including overhead associated with aircraft, crew and equipment orders. This figure is a 164 percent of the 5 year average of 6432 requests. Requests are often placed several times before they are filled, returned "unable to fill" (UTF) or cancelled by local dispatch centers and other centers outside of the geographic area. The total request transactions performed by the WBC was 13,499.

The 907 aircraft requests of 2007 were 128 percent above the 5 year average of 711 (the fire season of 2000 saw the highest number of requests at 1,249). 592 crew requests for 2007 were slightly above the 5 year average of 472. Equipment requests were at 1,341 for 2007, almost double the 5 year average of 813, but not as many as the 1,632 requests in 2006.

**WGBCC Total Request Transactions Processed
(by Resource Type and Office Placing the Order)
2007**

Ordering Office	Aircraft	Crews	Equipment	Overhead	Supply	Total
NV-EIC	258	162	473	1,496	78	2,467
NV-CNC	122	103	216	775	10	1,226
NV-SFC	261	141	202	1,852	4	2,460
NV-ECC	31	33	78	296	2	440
NV-LIC	29	8	11	85	0	133
NV-WBC	8	5	19	334	6	372
IN NV	709	452	999	4,838	100	7,098
UT-EBC	88	89	131	1,830	0	2,138
CA-ONC	62	8	38	372	0	480
CA-OSC	27	21	128	814	0	990
OR-NWC	2	11	7	544	0	564
NM-SWC	5	6	5	269	0	285
MT-NRC	10	2	17	1,217	0	1,246
CO-RMC	3	1	0	98	0	102
MN-EAC	0	0	0	41	0	41
GA-SAC	1	2	16	459	0	478
AK-ACC	0	0	0	58	0	58
ID-NIC	0	0	0	19	0	19
OUT NV	198	140	342	5721	0	6,401
Totals	907	592	1,341	10,559	100	13,499

**WGBCC Total Number of Request Transactions
(by Resource Type and Agency Generating Request)
2007**

Agency	Aircraft	Crews	Equipment	Overhead	Supply	Total
BLM	474	327	788	3,395	60	5,044
USFS	289	178	349	5,315	4	6,135
Nevada State	67	44	97	217	32	457
BIA/Tribe	1	5	7	296		309
NPS	10	2	3	141		156
FWS			1	102		103
Centers / GACC*	13	5	15	410	4	447
State (not NV)	37	31	76	636		780
County/City	14		5	22		41
Other**	2			25		27
Totals	907	592	1,341	10,559	100	13,499

* "Centers / GACC" includes Interagency Centers, GACCs including WBC, and NIC.

** "Other" includes FEMA and DOE.

**TOTAL RESOURCE REQUESTS BY YEAR
AND
5 AND 10 YEAR AVERAGES**

Year	Aircraft	Crews	Equipment	Overhead	Supply*	Total
1994	547	420	736	2,256		3,959
1995	319	176	297	972		1,764
1996	1,060	819	877	3,673		6,429
1997	Data	U/A	Due	to	Corrupt	Database
1998	353	141	304	1,576		2,374
1999	1,133	660	1,434	4,783		8,010
2000	1,249	825	1,255	4,499		7,828
2001	1,081	641	1,233	4,278		7,233
2002	592	457	925	4,116		6,090
2003	297	213	341	4,890	97	5,838
2004	336	224	309	2,624	66	3,579
2005	1,157	729	2,926	4,471	137	9,420
2006	1,403	780	1,632	9,755	28	13,598
5-yr. Avg	757	481	1,227	5,171		7,705
10-yr. Avg	845	519	1,151	4,555		7,108
2007	904	586	1,138	7,768	100	10,496

*2003 is the first year that Supply has been counted as a separate category. Previously, many items now considered supplies were counted as equipment (radios, etc)

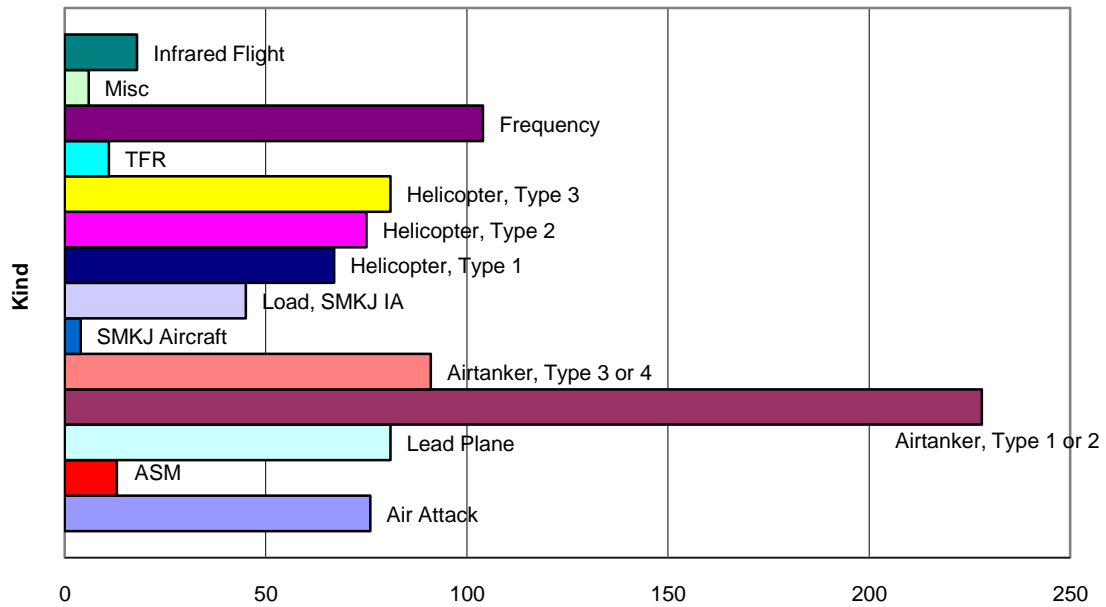
Distinct Aircraft Requests Processed
(by Resource Type and Agency Initiating Request)
2007

Resource Type	BIA	BLM	USFS	NDF	NPS	WBC	OTH	TOTAL
Air Attack		40	29	4	1		2	76
Aerial Supervision Module		5	7	1				13
Recon		3					1	4
Lead Plane		36	28	8			9	81
Airtanker, Type 1 or 2		121	58	20	4	6	19	228
Airtanker, Type 3 or 4		55	25	5	1		5	91
Smokejumper Aircraft		1	1			2		4
Load, Smokejumper		23	16	1	1		4	45
Helicopter, Type 1		27	29	5			6	67
Helicopter, Type 2		32	32	5	1		5	75
Helicopter, Type 3	1	38	38	2			2	81
Temporary Flight Restriction		6	1	4				11
Frequency		67	22	10	1		4	104
Infrared Flight		17		1				18
Miscellaneous**		2	2	1			1	6
Totals	1	473	288	67	9	8	58	904

* "OTH" includes Other States, Counties, Other Federal, Centers and GACCs.

** "Miscellaneous" includes temporary FAA towers and other services.

Aircraft Requests Processed
by Kind of Resource
2007



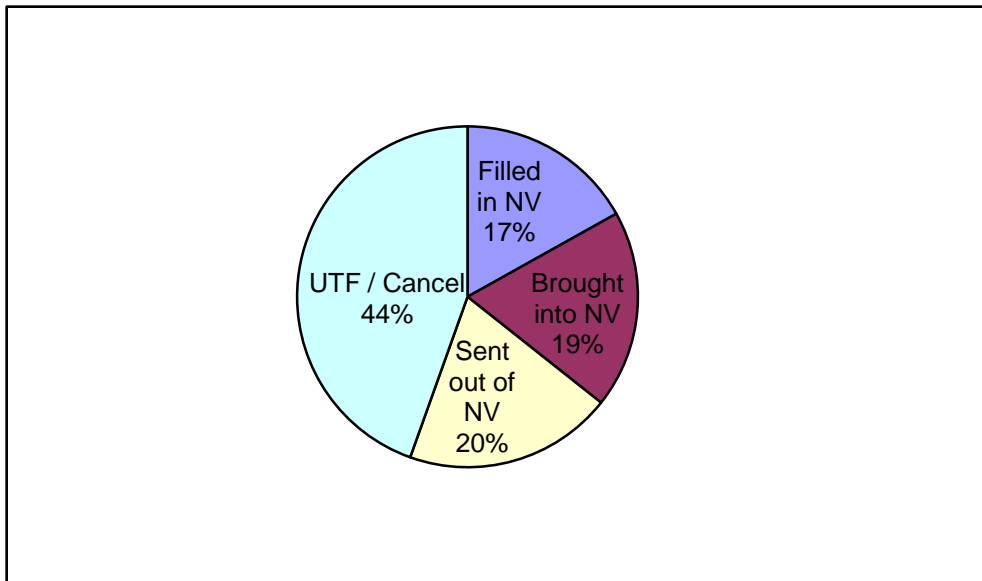
**Distinct Crew Requests Processed
By Type
2007**

Type	Filled in NV	Brought Into NV	Sent Out of NV	UTF** Cancel	Total
Type 1 *	18	35	31	86	170
Type 1 or 2 IA	1	3	3	9	16
Type 2 IA*	2	10	13	39	64
Type 2 IA or 2	5	7	2	11	25
Type 2 *	60	43	40	107	250
Type 3					0
Camp	8	8	18	2	36
Kitchen					0
Type Any	5	4	9	7	25
Totals	99	110	116	261	586

* Includes Strike Team requests.

** Includes NV requests that were UTF from NIC and other GACCs.

Total does not include the overhead (roster) associated with the requests.



Distinct Equipment Requests Processed (by Resource Type) 2007					
Resource Type	Filled In NV	Brought Into NV	Sent Out of NV	UTF*** Cancel	Total
Dozers	16	15	5	34	70
Engines	87	201	202	241	731
Water Tenders	38	13	8	15	74
Transportation*	29	11	10	17	67
Trailers	4	2	0	4	10
Caterers	4	12	0	5	21
Shower Units	0	14	0	2	16
Miscellaneous Equipment**	23	77	13	36	149
Totals	201	345	238	354	1,138

* Transportation category includes: Bus, Coach, Crew Bus, Lowboy, Pickup, Stakeside, SUV and Rental Car.

** Miscellaneous Equipment category includes: Radio Kits, Sat Phones, Other Trucks (Fuel, Grey Water, Mechanic, Refer, Crash Rescue, etc), Handwash, Palm IR.

*** Includes requests UTF from NIC and other GACCs.

Total does not include overhead associated with these requests.

Percentage of Contract Equipment Used

Resource	NV in NV	Into NV	Sent Out	Overall
Dozers	(14/16) 88%	(2/15) 13%	(4/5) 80%	56%
Engines	(33/87) 38%	(90/201) 45%	(82/202) 41%	42%
Water Tenders	(32/38) 84%	(5/13) 38%	(5/8) 63%	71%

Overhead* Requests Processed by Incident Type 2007

Incident Type	Filled In NV	Brought Into NV	Sent Out of NV	UTF**	Cancel	Totals
Wildfire	385	1,019	1,872	3,379		6,655
Prescribed	1	6	95	18		120
Preparedness	116	72	153	163		504
Other Support	32	80	88	116		316
Animal Health						0
Law Enforcement			14	15		29
BAER / ESR	6	4	6	3		19
Fire Rehabilitation	1			1		2
Wildland Fire Use		8	60	26		94
Thunderstorm, Tornado, Wind			13	12		25
Program Support			3	1		4
Totals	541	1,189	2,304	3,734		7,768

*Does not include overhead associated with aircraft, crews or equipment.

** Includes NV requests that were UTF by NIC and other GACCs.

TOP 20 POSITIONS UNABLE TO FILL

	POSITION	CODE	# of UTF
1	DOZER BOSS	DOZB	259
2	DIVISION/GROUP SUPERVISOR	DIVS	251
3	SAFETY OFFICER, TYPE 2	SOF2	206
4	TASK FORCE LEADER	TFLD	195
5	SECURITY SPECIALIST - LEVEL 1	SEC1	155
6	RADIO OPERATOR	RADO	153
7	SECURITY SPECIALIST - LEVEL 2	SEC2	150
8	STRIKE TEAM LEADER, ENGINE	STEN	146
9	FIELD OBSERVER	FOBS	145
10	SAFETY OFFICER, LINE	SOFR	136
11	BASE CAMP MANAGER	BCMG	130
12	HELICOPTER MANAGER	HELM	123
13	FIRE FIGHTER TYPE 2	FFT2	112
14	SUPPORT DISPATCHER	EDSD	110
15	HELICOPTER CREWMEMBER	HECM	97
16	EQUIPMENT MANAGER	EQPM	96
17	STRIKE TEAM LEADER, CREW	STCR	89
18	HELIBASE MANAGER, 4 OR MORE HELICOPTERS	HEB1	84
19	AIR TACTICAL GROUP SUPERVISOR	ATGS	83
20	ORDERING MANAGER	ORDM	77

Wildland Fire Statistical Summary

Unit/Agency	Human		Lightning		Total Fires	Total Acres
	Fires	Acres	Fires	Acres		
Eastern Nevada Agency (Elko Portion)	2	2	0	0	2	2
Western Nevada Agency (Winnemucca Portion)	2	10	0	0	2	10
Western Nevada Agency (Sierra Front Portion)	9	25	3	7663	12	7688
Eastern Nevada Agency (Ely Portion)	0	0	1	50	0	50
Duck Valley Tribe	15	416	0	0	15	416
Bureau of Indian Affairs / Tribes	28	453	4	7,713	32	8,166
Elko Field Office	21	4393	94	319963	115	324,356
Winnemucca Field Office	23	13782	32	73821	55	87,603
Carson City Field Office	72	4284	75	5467	147	9,751
Ely Field Office	12	955	84	6102	96	7,057
Las Vegas Field Office	27	442	12	106	39	548
Battle Mountain Field Office	11	2196	35	110413	46	112,609
Bureau of Land Management	166	26,052	332	515,872	498	541,924
Ash Meadows NWR	0	0	0	0	0	0
Desert NWR	1	0	2	0	3	0
Moapa Valley NWR	0	0	0	0	0	0
Pahranagat NWR	1	38	0	0	1	38
Ruby Lake NWR	0	0	0	0	0	0
Stillwater NWR	3	0	0	0	3	0
U.S. Fish and Wildlife Service	5	38	2	0	7	38
Great Basin National Park	0	0	0	0	0	0
Lake Mead NRA	18	5	7	374	25	379
National Park Service	18	5	7	374	25	379
Private Lands under Elko Dispatch	0	4135	0	171853	0	175,988
Private Lands under Central Nevada Dispatch	40	1418	4	44772	44	46,190
Private Lands under Sierra Front Dispatch	30	1713	5	771	35	2,484
Private Lands under Ely Dispatch	8	43	3	7	11	50
Private Lands under Las Vegas Dispatch	6	5	0	0	6	5
Private Lands	84	7,314	12	217,403	96	224,717
Northern Region	65	0	36	0	101	0
Western Region	7	5	2	1	9	6
Nevada Division of Forestry	72	5	38	1	110	6
Humboldt-Toiyabe NF (Elko Area)	0	0	4	92660	4	92,660
Humboldt-Toiyabe NF (Winnemucca Area)	0	18	4	1	4	19
Humboldt-Toiyabe NF (Sierra Front & Central Area)	41	12027	32	5586	73	17,613
Humboldt-Toiyabe NF (Ely Area)	0	0	13	4486	13	4,486
Humboldt-Toiyabe NF (Las Vegas Area)	10	145	15	18	25	163
U.S. Forest Service	51	12,190	68	102,751	119	114,941
Department of Defense (Nellis AFB)	0	0	0	0	0	0
Department of Energy (Nevada Test Site)	0	0	0	0	0	0
Other Federal	1	0	0	0	1	0
Geographic Area Totals	425	46,057	463	844,114	888	890,171

*All statistics have not been verified against the official agency database.

2007 Fuels Management Activity

Unit/Agency	Prescribed Fire		Wildland Fire use		Total Fires	Total Acres
	Treatments	Acres	Fires	Acres		
Eastern Nevada Agency (Elko Portion)	0	0	0	0	0	0
Western Nevada Agency (Winnemucca Portion)	0	0	0	0	0	0
Western Nevada Agency (Sierra Front Portion)	0	0	0	0	0	0
Eastern Nevada Agency (Ely Portion)	0	0	0	0	0	0
Duck Valley Tribe	0	0	0	0	0	0
Bureau of Indian Affairs / Tribes	0	0	0	0	0	0
Elko Field Office	0	0	0	0	0	0
Winnemucca Field Office	0	0	0	0	0	0
Carson City Field Office	1	15	0	0	1	15
Ely Field Office	5	3240	6	3661	11	6,901
Las Vegas Field Office	0	0	0	0	0	0
Battle Mountain Field Office	3	814	0	0	3	814
Bureau of Land Management	9	4,069	6	3,661	15	7,730
Ash Meadows NWR	0	0	0	0	0	0
Desert NWR	1	3	0	0	1	3
Moapa Valley NWR	1	7	0	0	1	7
Pahranagat NWR	1	30	0	0	1	30
Ruby Lake NWR	2	5	0	0	2	5
Stillwater NWR	1	1,400	0	0	1	1,400
U.S. Fish and Wildlife Service	6	1,445	0	0	6	1,445
Great Basin National Park	0	0	0	0	0	0
Lake Mead NRA	7	3890	0	0	7	3,890
National Park Service	7	3,890	0	0	7	3,890
Private Lands under Elko Dispatch	0	0	0	0	0	0
Private Lands under Central Nevada Dispatch	0	0	0	0	0	0
Private Lands under Sierra Front Dispatch	0	0	0	0	0	0
Private Lands under Ely Dispatch	0	0	0	0	0	0
Private Lands under Las Vegas Dispatch	0	0	0	0	0	0
Private Lands	0	0	0	0	0	0
Northern Region	0	0	0	0	0	0
Western Region	0	0	0	0	0	0
Nevada Division of Forestry	0	0	0	0	0	0
Humboldt-Toiyabe NF (Elko Area)	0	0	0	0	0	0
Humboldt-Toiyabe NF (Winnemucca Area)	1	40	0	0	1	40
Humboldt-Toiyabe NF (Sierra Front & Central Area)	1	16	0	0	1	16
Humboldt-Toiyabe NF (Ely Area)	1	1375	0	0	1	1,375
Humboldt-Toiyabe NF (Las Vegas Area)	0	0	0	0	0	0
U.S. Forest Service	3	1,431	0	0	3	1,431
Department of Defense (Nellis AFB)	0	0	0	0	0	0
Department of Energy (Nevada Test Site)	0	0	0	0	0	0
Other Federal	0	0	0	0	0	0
Geographic Area Totals	25	10,835	6	3,661	0	14,496

*All statistics have not been verified against the official agency database.

Western Great Basin Large Fires (>300 Acres or IMT) 2007

State-Unit	Incident Number	Incident Name	County	Incident Type	Start Date	IC Name	Team Type	Latitude	Longitude	Size (acres)
NV-BMD	NV-BMD-087	Elephant	Lander	WF	4/10/2007	Chad Lewis	4	40.175556	117.08889	3000
NV-CCD	NV-RNOX-2514	Mustang	Washoe	WF	5/18/2007	Britt Johnson	4	39.543889	119.60583	572
NV-3HTF	NV-3HTF-2523	Highway	Sierra	WF	5/21/2007	Suwyn	2	39.462778	120.00667	883
NV-CCD	NV-CCD-2537	Edwards Creek	Churchill	WF	5/23/2007	Billy Britt	4	39.760556	117.55222	2225
NV-CCD	NV-CCD-2571	Industrial	Lyon	WF	5/30/2007	S. Johnson	3	39.241944	119.66333	429
NV-CCD	NV-CCD-002614	Larson	Mono	WF	6/1/2007	R. Muir	1	38.547222	119.52056	1080
NV-EKD	NV-EKD-000572	Weld	Eureka	WF	6/20/2007	Eric Ellis	4	40.483333	116.43333	322
NV-EKD	NV-EKD-000577	Bailey	Eureka	WF	6/20/2007	Eric Ellis	4	40.4183	116.085	1928
NV-LVD	NV-LVD-000015	Bonnie Springs	Clark	WF	7/2/2007	S. Whelan	4	36.101944	115.44139	392
NV-ELD	NV-ELD-000042	Barnes Canyon	Lincoln	WF	7/3/2007	Johnson	3	37.523889	114.42889	950
NV-3HTF	NV-3HTF-2840	Sleeping Elephant	Douglas	WF	7/6/2007	Bryant	4	38.715278	119.52528	800
NV-CCD	NV-CCD-2841	Adrian 1	Lyon	WF	7/6/2007	Johnson	3	39.223611	119.36472	14004
NV-ELD	NV-ELD-0045	Tempiute	Lincoln	WF	7/6/2007	Nolan	5	37.7	115.53333	300
NV-WID	NV-WID-233	Thomas	Humboldt/ Pershing	WF	7/6/2007	Opliger	1	40.885	117.72528	18384
NV-ELD	NV-ELD-0047	Lampson	White Pine	WF	7/6/2007	Mizer	4	39.198056	114.44833	1200
NV-WID	NV-WID-228	Quinn River	Humboldt	WF	7/6/2007	Josh Henry	5	41.524722	118.45111	611
NV-WID	NV-WID-231	Tungsten	Pershing	WF	7/6/2007	Kaage	2	40.718333	118.16889	61951
NV-NNS	NV-NNS-000665	Barth	Elko	WF	7/6/2007	Will Johnston	3	40.610278	116.19972	10949
NV-1HTF	NV-EKD--680	Harrison	Elko	WF	7/7/2007	Jeff Birrell	4	40.683333	115.5	577
NV-EKD	NV-EKD-000681	MM 288	Elko	WF	7/7/2007	Chris Delaney	4	40.740556	115.95	2195
NV-EKD	NV-EKD-000687	HIGHWAY 93 COMPLEX	Elko	WF	7/6/2007	Paul Broyles	1	41.963333	114.46306	80629

	NV-EKD-000663	West Basin	Elko	WF	7/6/2007			41.948889	114.6	61070
	NV-EKD-000682	Eccles	Elko	WF	7/7/2007			41.468056	114.51972	19559
NV-CCD	NV-CCD-2870	Hungry Valley	Washoe	WF	7/7/2007	B. Britt	3	39.692222	119.75722	540
NV-3HTF	NV-2007-2899	Balls Canyon	Sierra	WF	7/10/2007	Whelan	2	39.693611	120.05528	4368
NV-EKD	NV-EKD-000723	Pequop Springs	Elko	WF	7/14/2007	Al Case	4	41.221389	114.57056	1368
NV-WID	NV-WID-281	Frazier	Humboldt	WF	7/16/2007	Nick Verner		41.140278	117.37361	579
NV-EKD	NV-EKD-000773	Camp Creek	Elko	WF	7/16/2007	Kyle Blackburn	5	40.833611	115.99972	3000
NV-EKD	NV-EKD-000801	Petan Wilson Fork	Elko	WF	7/16/2007	Brent Hunter	4	41.75	116.25	3000
NV-EKD	NV-EKD-000805	Sheep Ranch	Elko	WF	7/16/2007	Ben Jenkins	4	40.76	115.37889	450
NV-WID	NV-WID-299	Selenite	Washoe	WF	7/17/2007	Billy Britt	4	40.501667	119.35444	1880
NV-WID	NV-WID-285	Dun Glen	Pershing	WF	7/16/2007	Flinders	4	40.769722	117.86944	1990
NV-3WNA	NV-3WNA-2974	Sand Pass	Washoe	WF	7/17/2007	D. Molina	4	40.255833	119.75306	7000
NV-EKD	NV-EKD-000816	Castle Place	Elko	WF	7/19/2007	Ken Loda	4	41.435	116.90194	4620
NV-EKD	NV-EKD-000821	Bob's Flat	Elko	WF	7/17/2007	Joe Anelli	4	40.6575	116.40222	8000
NV-EKD	NV-EKD-000817	Twin Bridges	Elko	WF	7/17/2007	Sean Whelan	5	40.629444	115.66861	2100
NV-WID	NV-WID-305	Red Hills	Humboldt	WF	7/17/2007	Tony Peluaga	5	41.524722	117.24528	3100
NV-WID	NV-WID-302	Kelly Creek	Humboldt	WF	7/17/2007	Gary Cook	4	41.295556	117.11889	18806
NV-EKD	NV-EKD-000837	Mendive	Elko	WF	7/17/2007	Joe Fording/Jim Urresti	5	41.687222	115.74	3000
NV-WID	NV-WID-283	Barrel Springs	Pershing	WF	7/16/2007	Jerran Flinders	4	40.639722	117.825	6442
NV-LAP	NV-LAP-000019	Pine Valley East	Mojave	WF	7/19/2007	Majewski	4	36.145	113.40944	400
NV-EKD	NV-EKD-000819	Willow Creek Ridge	Elko	WF	7/17/2007	Chris Bortz	4	41.23	116.57083	5100
NV-3HTF	NV-3HTF-2957	Hawken	Washoe	WF	7/16/2007	Martin	1	39.485556	119.87	2710
NV-WID	NV-WID-323	Barrel Springs 2	Pershing	WF	7/22/2007	Trimmer	4	40.635833	117.88556	294
NV-EKD	NV-EKD-000843	RED HOUSE COMPLEX	Elko	WF	7/17/2007	Molumby	1	41.004722	116.15778	71340

	NV-EKD-000855	Boo Hoo	Elko	WF	7/18/2007			40.716667	115.93333	27157
	NV-EKD-000850	Marge	Elko	WF	7/18/2007			40.684444	115.92889	9008
	NV-EKD-000753	Red House	Elko	WF	7/16/2007			41.0983	116.3497	35175
NV-NNS	NV-NNS-000749	HEPWORTH COMPLEX				M. Saleen	2			58427
	NV-EKD-000749	Hepworth	Elko	WF	7/16/2007			41.276389	115.075	40283
	NV-EKD-000759	Stevens	Elko	WF	7/16/2007			40.943056	115.27028	8121
	NV-EKD-000769	HD	Elko	WF	7/16/2007			41.155	114.48306	9767
	NV-EKD-000863	Independence Valley	Elko	WF	7/19/2007			40.964167	114.60722	256
NV-EKD	NV-EKD-000790	WINECUP COMPLEX				Martin	1			163767
	NV-EKD 000882	West Fork	Elko	WF	7/18/2007			41.7822	114.1666	130427
	NV-EKD-000813	Black Mountain	Elko	WF	7/16/2007			41.751389	114.98306	1533
NV-BMD		ANTELOPE COMPLEX				Muir	1			136778
	NV-BMD-306	Cain	Lander	WF	7/16/2007			40.153333	116.98417	25380
	NV-BMD-294	Raven	Lander	WF	7/17/2007			39.891389	117.27	39995
	NV-BMD-304	Elephant Head	Lander	WF	7/17/2007			40.1533	116.9841	28142
	NV-BMD-303	Paris	Lander	WF	7/17/2007			40.124444	117.33	9724
	NV-BMD-271	Carico	Lander	WF	7/16/2007			40.0005	116.9075	3281
	NV-BMD-301	Dunphy	Eureka	WF	7/17/2007			40.6975	116.54611	30252
NV-EKD	NV-EKD-000889	Wildhorse Zone	Elko	WF	7/16/2007	Molumby	1	40.949167	115.86861	96370
	NV-EKD-000791	Scott Creek	Elko	WF	7/16/2007			41.838889	114.9025	51551
NV-ELD	NV-ELD-079	Tippetts	White Pine	WF	7/18/2007	Basso	5	39.833333	114.16806	3501
NV-4HTF	NV-HTF-077	Cathedral	White Pine	WF	7/18/2007	Woychak	2	39.147778	115.48917	3847
NV-EKD	NV-EKD-001025	Murdock	Elko	WF	8/14/2007	Jeff Birrell	4	41.189167	114.32917	477
NV-NNS	NV-NNS-0001060	Party	Elko	WF	8/18/2007	Joe Anelli	4	40.68444	116.25528	4875

NV-EKD	NV-EKD-001096	RAINE	Elko	WF	8/26/2007	Joe Anelli	4	40.577778	116.13333	1311
NV-ELD	NV-ELD-000183	Sheep Creek WFU	White Pine	WFU	8/31/2007	Drazinski	4	38.696944	114.72361	1000
NV-EKD	NV-EKD-001198	Closet	Elko	WF	9/14/2007	Joe Anelli	4	40.496389	116.38917	300
NV-WID	NV-WID-466	Farr	Pershing	WF	9/13/2007	St. Clair	4	40.018611	117.60361	410
NV-WID	NV-WID-469	Martin Creek	Humboldt	WF	9/14/2007	Greg Garcia	3	41.5425	117.40639	1600
NV-WID	NV- WID- 512	Horse	Humboldt	WF	10/12/2007	Petersen	3	40.712222	117.32667	5470

2007 INCIDENT MANAGEMENT TEAM ASSIGNMENTS IN NEVADA

INC_NUMBER	INC_NAME	TYPE	RES_NAME	DAYS
NV-BMD-000311	Antelope Complex	WF	TEAM - IMT - T1 - LONG - EB - MUIR	9
NV-CCD-002571	INDUSTRIAL	WF	TEAM - IMT - T3 - WB - MARFIL	3
NV-CCD-002614	Larson CA-OVD-557	WF	TEAM - IMT - T3 - WB - MARFIL	9
NV-CCD-002614	Larson CA-OVD-557	WF	TEAM - IMT - T1 - LONG - EB - MUIR	7
NV-CCD-002841	ADRIAN 1	WF	TEAM - IMT - T3 - WB - JOHNSON	5
NV-EKD-000663	West Basin	WF	TEAM - IMT - T1 - LONG - EB - BROYLES	2
NV-EKD-000663	West Basin	WF	TEAM - IMT - T3 - WB - PETERSEN	3
NV-EKD-000665	Barth	WF	TEAM - IMT - T3 - WB - PETERSEN	2
NV-EKD-000749	Hepworth	WF	TEAM - IMT - T2 - LONG - WB - SALEEN	3
NV-EKD-000749	Hepworth	WF	TEAM - IMT - T3 - WB - EASTON	1
NV-EKD-000790	WINECUP COMPLEX	WF	Team, Type 1 Incident Management, Long - Martin	11
NV-EKD-000843	RED HOUSE COMPLEX	WF	TEAM - IMT - T3 - WB - EASTON	8
NV-EKD-000856	ELKO ZONE FIRE SUPPORT	WF	Team, Area Command	14
NV-EKD-001025	MURDOCK	WF	TEAM - IMT - T3 - WB - EASTON	6
NV-ELD-000042	BARNES CANYON	WF	TEAM - IMT - T3 - WB - JOHNSON	6
NV-ELD-000079	TIPPETTS	WF	TEAM - IMT - T3 - WB - MARFIL	1
NV-HTF-000077	CATHEDRAL	WF	TEAM - IMT - T2 - LONG - CA - WOYCHAK #2	7
NV-HTF-002524	HIGHWAY	WF	TEAM - IMT - T2 - LONG - EB - SUWYN	11
NV-HTF-002740	HWY 89	WF	TEAM - IMT - T3 - WB - MARFIL	2
NV-HTF-002899	BALLS CANYON	WF	TEAM - IMT - T2 - LONG - WB - WHALEN	7
NV-HTF-002957	HAWKENS	WF	TEAM - IMT - T3 - WB - MARFIL	7
NV-HTF-002957	HAWKENS	WF	Team, Type 1 Incident Management, Long - Martin	7
NV-NNS-000834	HEPWORTH COMPLEX	WF	TEAM - IMT - T2 - LONG - WB - SALEEN	8
NV-NNS-000855	BOO HOO COMPLEX	WF	TEAM - IMT - T1 - LONG - CA - MOLUMBY	5
NV-NNS-001060	Party	WF	TEAM - IMT - T3 - WB - EASTON	5
NV-SFDX-002741	PLATEAU	WF	TEAM - IMT - T3 - WB - MARFIL	4
NV-WBC-000003	2007 WBC Overhead Support	SU	TEAM - IMT - T3 - WB - PETERSEN	5
NV-WBC-000013	2007 GB MAC Team Staging	PP	TEAM - IMT - T2 - LONG - NO - KAAGE	3
NV-WBC-000013	2007 GB MAC Team Staging	PP	TEAM - IMT - T2 - LONG - CA - WOYCHAK #2	2
NV-WID-000231	TUNGSTEN	WF	TEAM - IMT - T2 - LONG - NO - KAAGE	7
NV-WID-000233	THOMAS	WF	TEAM - IMT - T1 - LONG - CA - OPLIGER	8

WF = WILDFIRE

SU = OTHER SUPPORT

PP = PREPOSITION

2007 INCIDENT MANAGEMENT TEAM ASSIGNMENTS OUTSIDE OF NEVADA

INC_NUMBER	INC_NAME	TYPE	RES_NAME	DAYS
AZ-ASD-070291	BLACK ROCK GULCH	WF	TEAM - IMT - T2 - LONG - WB - LUND	10
CA-MDF-000359	Fletcher	WF	TEAM - IMT - T2 - LONG - NO - KAAGE	8
ID-BOF-000575	TRAPPER RIDGE WFU	WU	TEAM - IMT - T2 - LONG - WB - LUND	21
ID-BOF-000635	CASCADE COMPLEX (formerly - Garden Valley Complex)	WF	TEAM - IMT - T2 - LONG - WB - WHALEN	19
ID-BOF-000642	MIDDLE FORK COMPLEX	WF	TEAM - IMT - T2 - LONG - WB - WHALEN	8
ID-IFD-007026	Mitchell	WF	TEAM - IMT - T2 - LONG - WB - WHALEN	16
ID-SCF-007360	SHOWER BATH	WF	TEAM - IMT - T2 - LONG - WB - SALEEN	16
ID-SCF-007371	CONFLUENCE COMPLEX	WF	TEAM - IMT - T2 - LONG - WB - LUND	12
ID-STF-002132	CASTLE ROCK	WF	TEAM - IMT - T2 - LONG - WB - SALEEN	2
ID-SWS-000938	CHIEF PARISH	WF	TEAM - IMT - T2 - LONG - WB - SALEEN	10
WY-BTF-000004	HORSE CREEK	WF	TEAM - IMT - T2 - LONG - WB - SALEEN	10

WF = WILDFIRE
WU = WILDFIRE USE

2007 BUYING TEAM ASSIGNMENTS

INC_NUMBER	INC_NAME	TYPE	RES_NAME	DAYS
AZ-ASD-070291	BLACK ROCK GULCH	WF	TEAM - BUYING - T2 - WB - SIMS	12
ID-IFD-007026	Mitchell	WF	TEAM - BUYING - T2 - WB - SIMS	17
ID-PAF-007071	East Zone Complex	WF	TEAM - BUYING - T2 - WB - SIMS	13
ID-PAF-007072	Payette Large Fire Support Greensburg KS Tornado FEMA Assist	WF	TEAM - BUYING - T2 - WB - SIMS	5
KS-FEM-000197	Larson CA-OVD-557	TS	TEAM - BUYING - T2 - WB - SIMS	21
NV-CCD-002614	West Basin	WF	TEAM - BUYING - EB - TAVENNER	8
NV-EKD-000663	ELKO LARGE FIRE SUPPORT - 2007	WF	TEAM - BUYING - SA - COOPER	2
NV-EKD-000784	HIGHWAY	PP	TEAM - BUYING - JOHNSON	11
NV-HTF-002524	BALLS CANYON	WF	Team, Buying T2 - Huether	8
NV-HTF-002899	HAWKENS	WF	TEAM - BUYING - NR - GREEN	5
NV-HTF-002957	BOO HOO COMPLEX	WF	Team, Buying T1 - Wintemute	9
NV-NNS-000855	THOMAS	WF	TEAM - BUYING - JOHNSON	2
NV-WID-000233	POWERLINE	WF	TEAM - BUYING - NR - GREEN	7
UT-CCD-070419		WF	TEAM - BUYING - T2 - WB - SIMS	7

WF = WILDFIRE
TS = THUNDERSTORM/TORNADO
PP = PREPOSITION

Bureau of Land Management

Boise Smokejumpers

ACTION SUMMARY 2007



BOISE BLM SMOKEJUMPERS

Action Summary 2007

Summary Statistics:

Crew configuration: 83 budgeted
Smokejumpers: 81
Smokejumper Pilot: 1
Administrative Assistants: 2

Fires staffed in BLM Boise Smokejumper Operations: 161

Jumped: 123

Driven to: 38

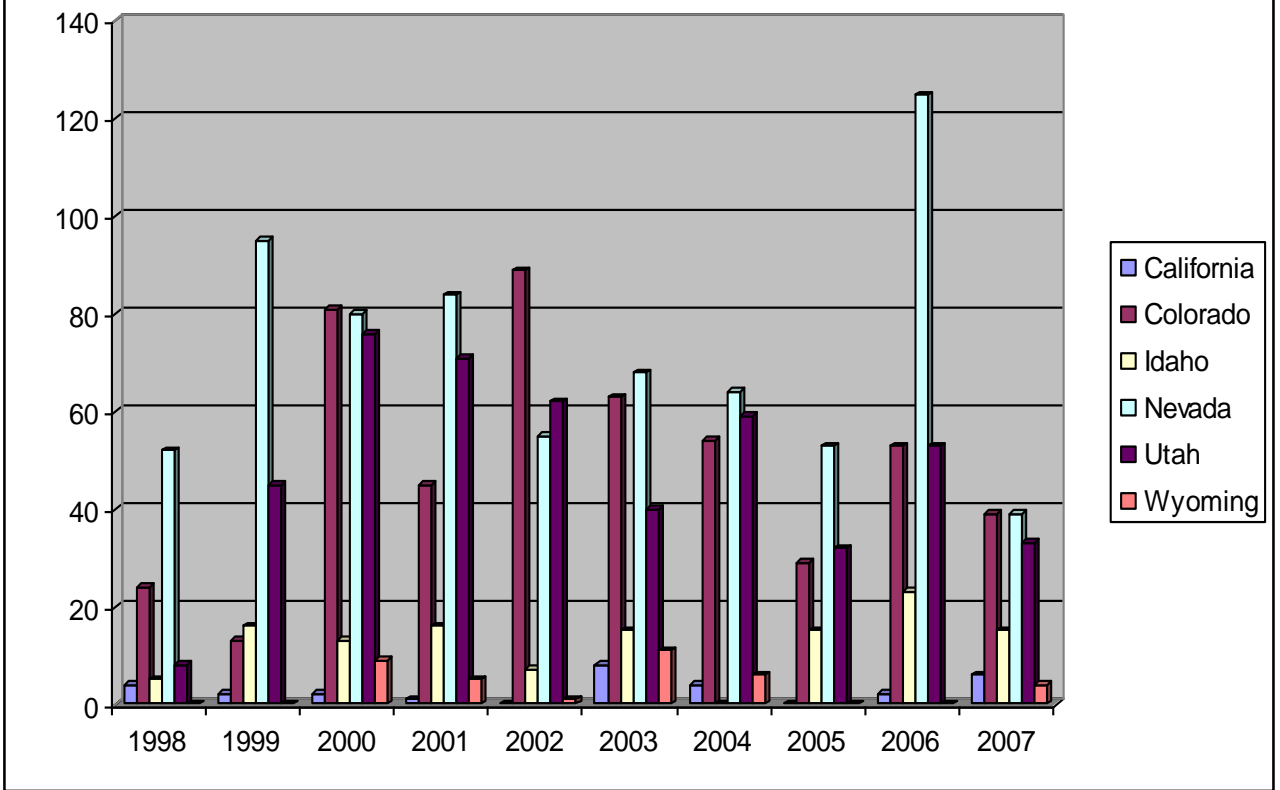
Smokejumpers on fires, BLM Boise operations: 926

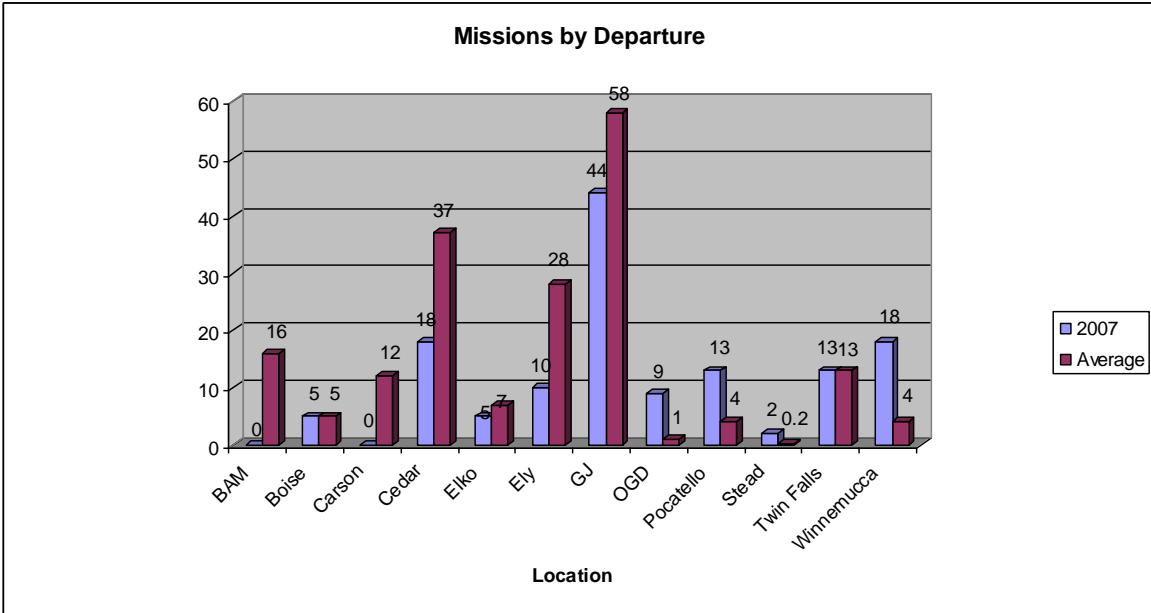
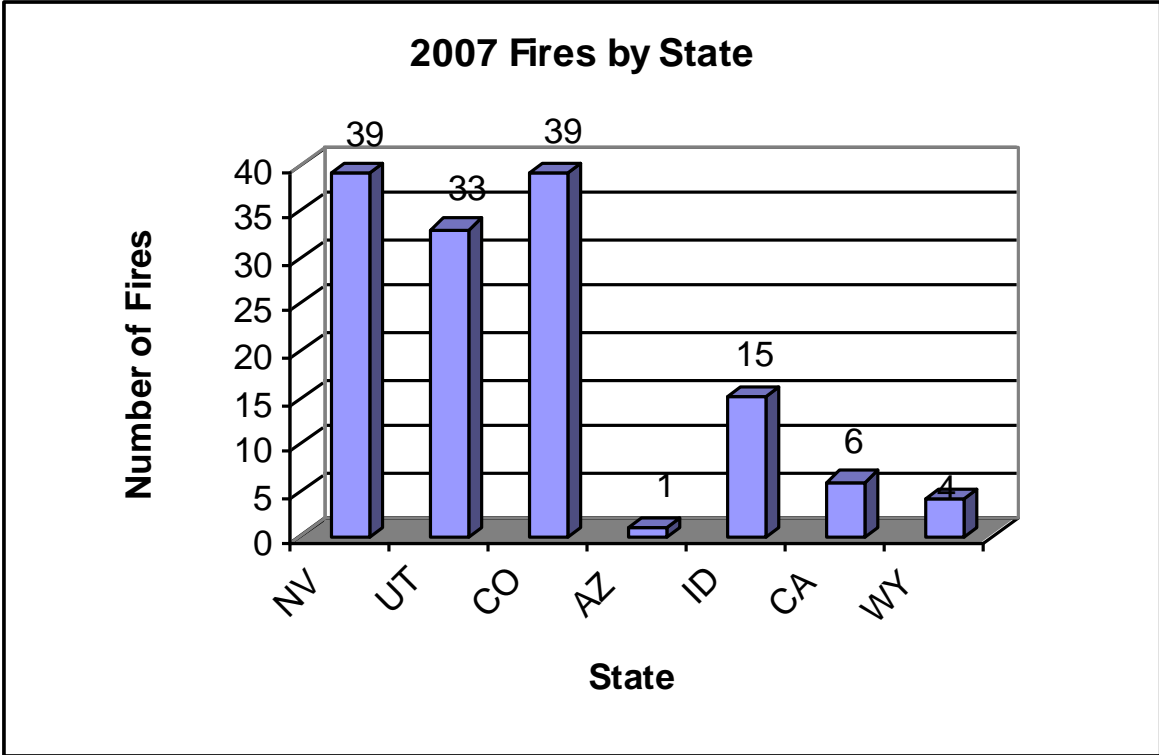
Training and Proficiency Jumps: 1049

Great Basin/Rocky Mt. Smokejumper Usage:

Year	1998	1999	2000	2001	2002	2003	2004	2005	2006	2007	Average
Jumps/Drive	488	903	1259	1170	1275	955	818	728	1366	926	925
Fires	96	173	296	217	222	208	184	133	265	161	195

Historical Fires by State





Smokejumper Utilization by State:

<u>State</u>	<u># Fires</u>	<u>Owner</u>	<u>District/Location</u>	<u># Fires</u>
Arizona	1			
		BLM	Cedar City – AZ Strip	1
California	6			
		USFS	Humboldt-Toiyabe	1
			Klamath	4
			Modoc	1
Colorado	39			
		BLM	Craig	4
			Glenwood	1
			Grand Junction	15
			Durango	2
			Montrose	2
			Rifle	2
		USFS	Grand Junction	5
			Pike	1
			White River	2
		Private	Grand Junction	3
			Rifle	1
		BIA	Durango	1
Idaho	15			
		BLM	Idaho Falls	3
		USFS	Sawtooth NF	5
			Caribou-Targhee NF	4
		STATE	IDL: East ID Area	2
		PRIVATE	Fairfield	1
Nevada	39			
		BLM	Battle Mountain	1
			Carson	5
			Elko	6
			Ely	10
			Las Vegas	2
			Tonapah	1

			Wells	1
			Winnemucca	9
		USFS	Vegas – Hum/Toy	2
			Ely	1
		Private	Winnemucca	1
State Utah	# Fires 33	Owner	District/Location	# Fires
		BLM	Cedar City	7
			Moab	7
			Richfield	3
			Salt Lake	4
		NPS	Cedar City – Zion	1
		State	Cedar City	1
			Salt Lake	4
		USFS	Fish Lake NF	1
			Ashley NF	1
			Uinta NF	1
			Dixie NF	1
			Sawtooth NF(UT)	2
State Washington	# Fires 1	Owner 1	District/Location	# Fires
		USFS	Umatilla NF	1
State Wyoming	# Fires 4	Owner	District/Location	# Fires
		USFS	Bridger-Teton NF	3
		NPS	Grand Teton NP	1
State OK, AR, TN, GA, MS, KY, VA	# Fires 28	Owner	District/Location	# Fires
		USFS	South Eastern States	19
		BIA	South Eastern States	8
		PRIVATE	South Eastern States	1

Fuels Work – 2007 Fiscal Year:

The BLM Boise Smokejumpers provided prescribed fire support on forty projects for 31,002 acres treated.

Aviation Review:

AIRCRAFT

BOISE FLEET:

J-49 (N49SJ) Fleet Twin Otter (3/5-present)
J-97 (N97AR) Leading Edge Aviation, 90 day, contract Twin Otter (5/22-9/21)
J-25 (N252SA) Leading Edge Aviation, 90 day, contract Twin Otter (4/26-9/15)

Alaska/Boise Aircraft - used in the Great Basin and duration:

J-66 (N266MC) Bighorn Aviation, 120 day, contract Dornier
(arrived 7/17- off contract 9/24)

BLM Aircraft - hours flown in Great Basin Operations:

<u>A/C - Primary Pilot(s) & Relief</u>	<u>Hours flown</u>	<u>Primarily stationed</u>
J-49 – Stright / Hinkle	252.2	Nevada / Twin Falls, ID / Grand Junction, CO
J-25 – LaMoy / Svoboda / Steck/ Jensen	187.4	Grand Junction, CO / Pocatello, ID
J-97 – Babcock / Svoboda / Steck	169	Cedar City, UT / Ogden, UT / Twin Falls, ID
J-66 – Lafferty / Stalder	121.9	Nevada

Total hours by BLM aircraft in the Great Basin - 2007 = 730.5

(10/01/06 -10/01/07)

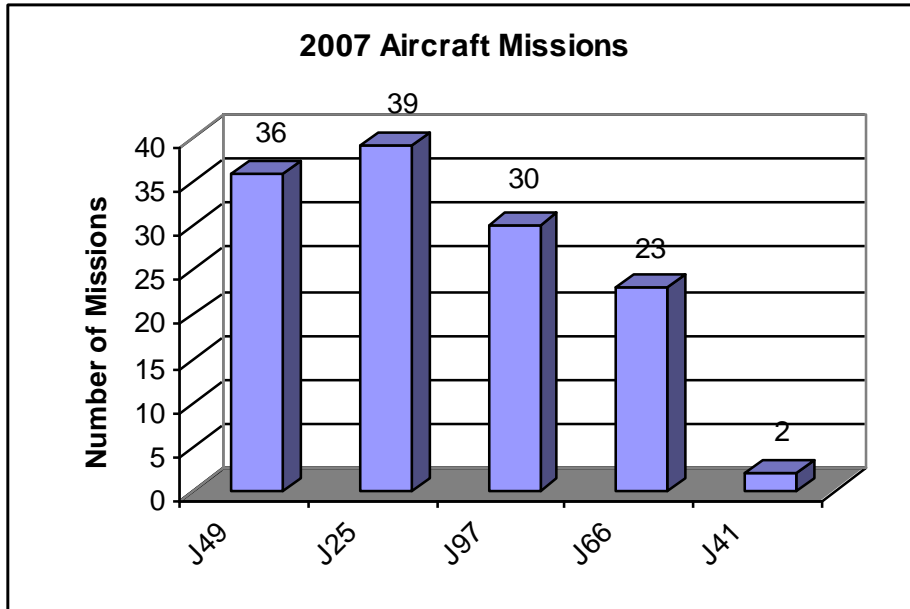
- Ten year **average** flight hours (1998-2007), by BLM a/c in the Basin = 711.

Other FS aircraft used in the Great Basin; location and hours flown:

J-41 McCall Twin Otter 14.0 Grand Junction, CO (9/17- 9/21)

A/C notes:

- 2007 was the first year of the Bighorn Contract (Dornier 228 J-66, 120/day shared AK/BOI contract).
- This was year three on both contracts (5 year) with Leading Edge Aviation (Twin Otters J-97 and J-25 90/day).



2007 Jumpbase Accomplishments:

Booster Loads Out:

Alaska: 22
 MYL: 8
 Redding: 10
 WYS: 8

Detailed Jumpers Out:

WYS: 13 detailers sent in groups (7 and 6)

Boosters Received into Boise Operations:

7/05/07 - Silver City to Grand Junction: 9 jumpers
 7/07/07 - Silver City to Winnemucca: 10 jumpers
 7/17/07 - Alaska to Boise: 8 jumpers
 7/20/07 - Alaska to Boise: 8 jumpers
 8/07/07 - Alaska to Boise: 2 jumpers

2007 Boise Smokejumper Details (13):

	Assignment	Location	Duration	Detailer
1.	Training Coordinator	GB Training Center	6 months	Chung
2.	Training Coordinator	GB Training Center	6 months	Hartman
3.	Helicopter Boss (T)	Salt Lake City BLM	2 weeks	Sorensen
4.	ICT3/FOS	Elko	1 month	Ellis
5.	ICT3/FOS	Ely	1 month	Doggett
6.	IHC Forman	Sawtooth IHC	2 months	Cresto
7.	ICT3/FOS	Twin Falls BLM	3 weeks	Jinkins
8.	IHC Forman	Ruby Mtn. IHC	2 ½ months	Donaldson
9.	ICT3/FOS	Salmon	1 months	Ellis
10.	NIFC Training	NIFC	2 weeks	Hipke
11.	GACC COD	WGBCC	1 week	Hartman
12.	Zone FMO	Rifle, CO	2 weeks	Walker
13.	Medical Standards	Boise, ID	120 days	Moore

2007 Boise Smokejumper Single Resource Assignments (51):

	Assignment	Location	Duration	Person
1.	DIVS – 1/23/07	Australia Fire Support	30 days	Seiler
2.	HEB2(T) – 5/7/07	Ham Lake Fire, MN	14 days	Hofman
3.	FBAN(T) – 5/7/07	Ham Lake Fire, MN	14 days	Doggett
4.	ICT3 – 5/21/07	Florida NF Severity	7 days	Zuares
5.	DIVS(T) – 6/6/07	Larson Fire	14 days	Cushman
6.	DIVS – 6/6/07	Larson Fire	14 days	Johnson, B.
7.	OSC2 - 6/29/07	Neola North Fire	Canceled	Zimmerlee R.
8.	DIVS – 6/29/07	Neola North Fire	Canceled	Drazinski
9.	SMJ Coord – 7/6/07	RMACC	14 days	Burwell
10.	DIVS – 7/6/07	Black Rock Gulch Fire	14 days	Johnson, T.
11.	ATGS – 7/6/07	Black Rock Gulch Fire	14 days	Estey
12.	OSC2 – 7/8/07	Black Rock Gulch Fire	14 days	Zimmerlee, R.
13.	DIVS – 7/6/07	Barth Fire	14 days	Flinders

14.	OSC2 – 7/7/07	Red Bridge Fire	14 days	Schaeffer
15.	FBAN(T) – 7/7/07	West Basin Fire	14 days	Doggett
16.	STKN(T) – 7/7/07	West Basin Fire	14 days	Hohn, J.
17.	HEB2(T) – 7/7/07	West Basin Fire	14 days	Hofman
18.	DIVS(T) – 7/7/07	Milford Flat Fire	14 days	Cushman
19.	OSC2 – 7/11/07	Balls Canyon Fire	14 days	Adell
20.	SCKN – 7/17/07	Winecup Complex	14 days	Hohn, J.
21.	DIVS(T) – 7/16/07	Antelope Complex	14 days	Cushman
22.	OSC2 – 7/24/07	Middle Fork Complex	14 days	Schaeffer
23.	SMJ Coord – 7/27/07	EGBCC	14 days	Atkins
24.	DIVS(T) – 8/1/07	Cascade Complex	14 days	Cresto
25.	DIVS(T) – 8/1/07	Cascade Complex	14 days	Urban
26.	DIVS(T) – 8/1/07	Cascade Complex	14 days	Sorensne
27.	DIVS(T) – 8/1/07	Cascade Complex	14 days	Stroud
28.	SITL – 8/7/07	Cascade Complex	14 days	Walker
29.	HEB2(T) – 8/7/07	Cascade Complex	14 days	Hofman
30.	FBAN – 8/7/07	Cascade Complex	14 days	Doggett
31.	STCN(T) – 8/7/07	Cascade Complex	14 days	Hohn, J.
32.	DIVS – 8/5/07	Trapper Ridge WFU	14 days	Lenmark
33.	DIVS – 8/5/07	Trapper Ridge WFU	14 days	Boomer
34.	DIVS(T) – 8/8/07	WSA Lightning Complex	14 days	Duning
35.	FOBS(T) – 8/9/07	Middle Fork Complex	14 days	Springer
36.	OSC2 – 8/12/07	Mitchell Fire	14 days	Adell
37.	DIVS(T) – 8/18/07	Cascade Complex	14 days	Cushman
38.	SMJ Coord – 8/21/07	EGBCC	14 days	Yoder
39.	DOZB – 8/23/07	Lowrys Fire	8 days	Betz
40.	TFLD(T) – 8/23/07	Lowrys Fire	8 days	Abols
41.	TFLD – 8/23/07	Lowrys Fire	8 days	Urban
42.	DIVS(T) – 8/23/07	Lowrys Fire	8 days	Sorensen

43.	DIVS – 8/23/07	Lowrys Fire	8 days	Cresto
44.	DIVS(T) – 8/27/07	Raine Fire	5 days	Morrow
45.	OSC2(T) – 8/29/07	Confluence Complex	14 days	Zimmerlee, R.
46.	DIVS – 8/29/07	Confluence Complex	14 days	Boomer
47.	GSUL – 9/4/07	Cascade Complex	14 days	Jinkins
48.	OSC2 – 9/7/07	Cascade Complex	14 days	Adell
49.	HEB2 – 9/3/07	East Zone Complex	14 days	Hofman
50.	ICT3 – 9/3/07	Dogwood	6 days	Gerhardson
51	ICT3(T) – 9/3/07	Dogwood	6 days	Zach

Training Provided by the Boise Smokejumpers:

Winter / Spring 2006-2007

EMPLOYEE	CLASS	LOCATION
Stroud	S-215	Breckinridge CO
Haydon	I-200	Utah Fire Academy
	Helo	All Crew Refresher
	S-330	Boise District
	L-280	GBTU
Hohn, P	S-215	Breckinridge CO.
	S-270	Utah Fire Academy
	S-200(2x)	NIFC-BLM
	S-390(2x)	Great Basin Training
Zach	S-270	Utah Fire Academy
	S-130	SWIFT
Cresto	L-280	NIFC-BLM-SMKJ
Adell	S-200(2x)	NIFC-BLM-SMKJ
	S-131	Utah Fire Academy
Reynolds	L-280	Treasure Valley CC
Yoder	L-280	Treasure Valley CC
	S-390	Great Basin Training
	STEX 339	Great Basin Training
Sorenson	S-131	Utah Fire Academy
	RX-300	Great Basin Training
	S-390	NIFC-BLM-SMKJ
Chung	M-410	Utah Fire Academy
Boomer	L-280	Treasure Valley CC
	Coordinator	Great Basin Training
Duning	L-280	NIFC-BLM-SMKJ
Lenmark	L-380	Great Basin Training
Clements	S-520	NAFRI
Betz	L-280	NIFC-BLM-SMKJ
Bowers	I-200	Utah Fire Academy
Jinkins	M-581	Great Basin Training
	L-280	NIFC-BLM-SAMKJ
	L-280	Treasure Valley CC
Swartz	L-380	Great Basin Training
Hartman	Coordinator	Great Basin Training
Walker	STEX 339	Great Basin Training
	ICT3	GB Smokejumpers
	TDG Workshop	Sacramento, CA
Roach	IMET	Great Basin Training
Zimmerlee	S-339	Great Basin Training
	130/190	Great Basin Training
Camp	L-280	Treasure Valley CC
Cushman	L-280	Treasure Valley CC
St. Clair	M-410	Utah Fire Academy

NEWLY QUALIFIED IN 2007: 43+ / 37t

ICT3 - 2
CRWB - 1
FIRB - 8

ICT4 - 5
FELB - 2
RXB2 - 2

DIVS - 4
HEB2 - 1
FBAN - 1

TFLD - 9
HEB1 - 1
STKN - 1

STCR - 9
DOZB - 2