













## Wild and Scenic Rivers - Upper Reach Zigzag River

Prepared at the request of U. S. Senator Wyden - February, 2007




### Additions

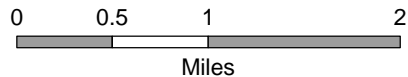
-  Upper Reach Zigzag
-  Wilderness Areas

### Existing US Forest Service

-  Mt. Hood NF
-  Wilderness
-  Lakes
-  River
-  Creeks
-  Wild and Scenic Rivers
-  Pacific Crest Trail PCT: 2000
-  All Other Trails Trails: 778
-  FS Paved Roads
-  All Other FS Roads Locals: 023 Collectors: 210 Arterials: 48

### Base Data

-  County Lines
-  Private Land
-  Highways 26 35



9



OREGON

The reliability or suitability of this information for a particular purpose cannot be guaranteed. The data and product accuracy may vary due to compilation from various sources, including modeling and interpretation, and may not meet National Map Accuracy Standards. This information may be updated, corrected, or otherwise modified without notification.