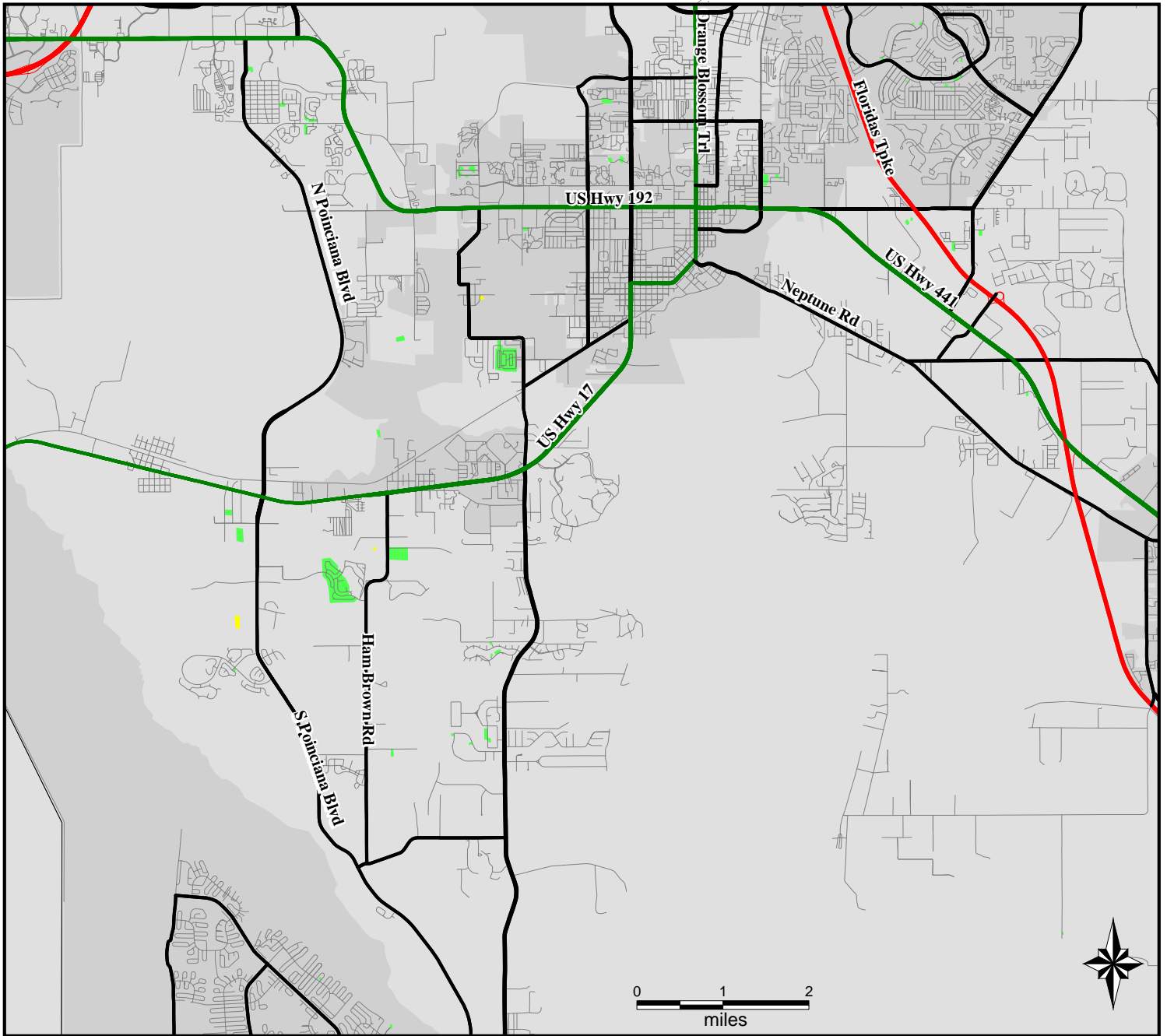
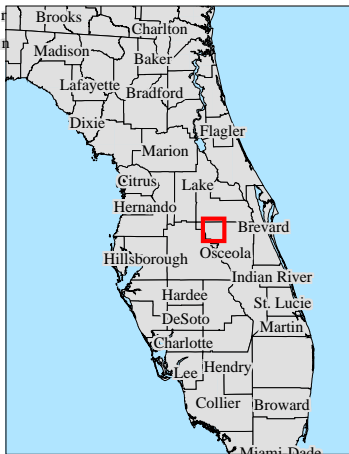


FEMA-1561-DR, Florida

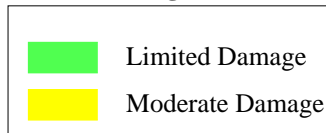
Imagery Derived Assessment - Osceola, FL as of 9/28/2004



Location Map



Legend



Estimated Number in Damage Area:

Population:

Housing Units:

LD: 781

LD: 321

MD: 1

MD: 1

LIMITED DAMAGE: Generally superficial damage to solid structures (e.g., loss of tiles or roof shingles); some mobile homes and light structures are damaged or displaced.

MODERATE DAMAGE: Solid structures sustain exterior damage (e.g., missing roofs or roof segments); some mobile homes and light structures are destroyed, many are damaged or displaced.



FEMA

*ITS Mapping and Analysis Center
Washington, DC
9/29/2004 -- 03:59:33 EDT*