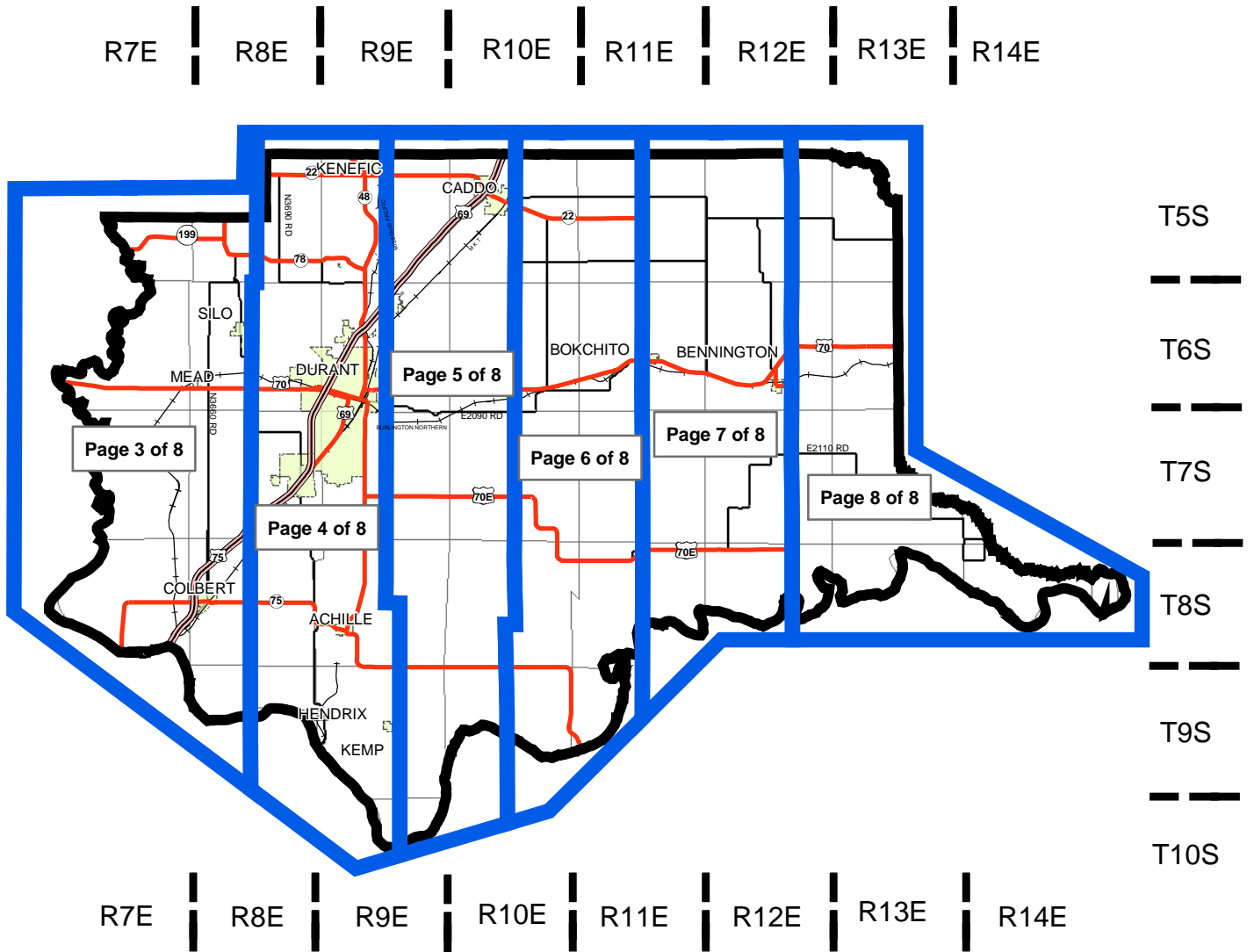
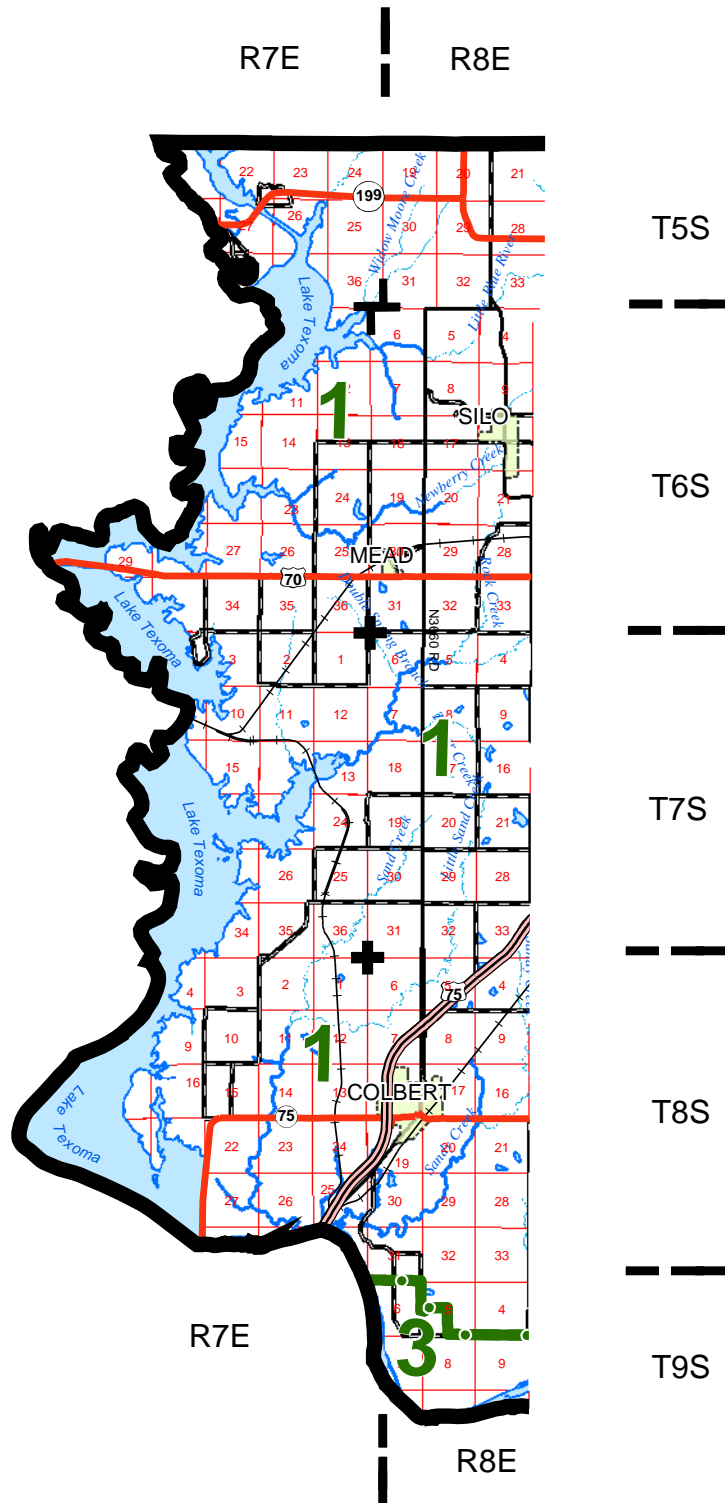
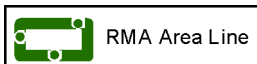


Map Index



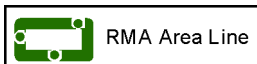
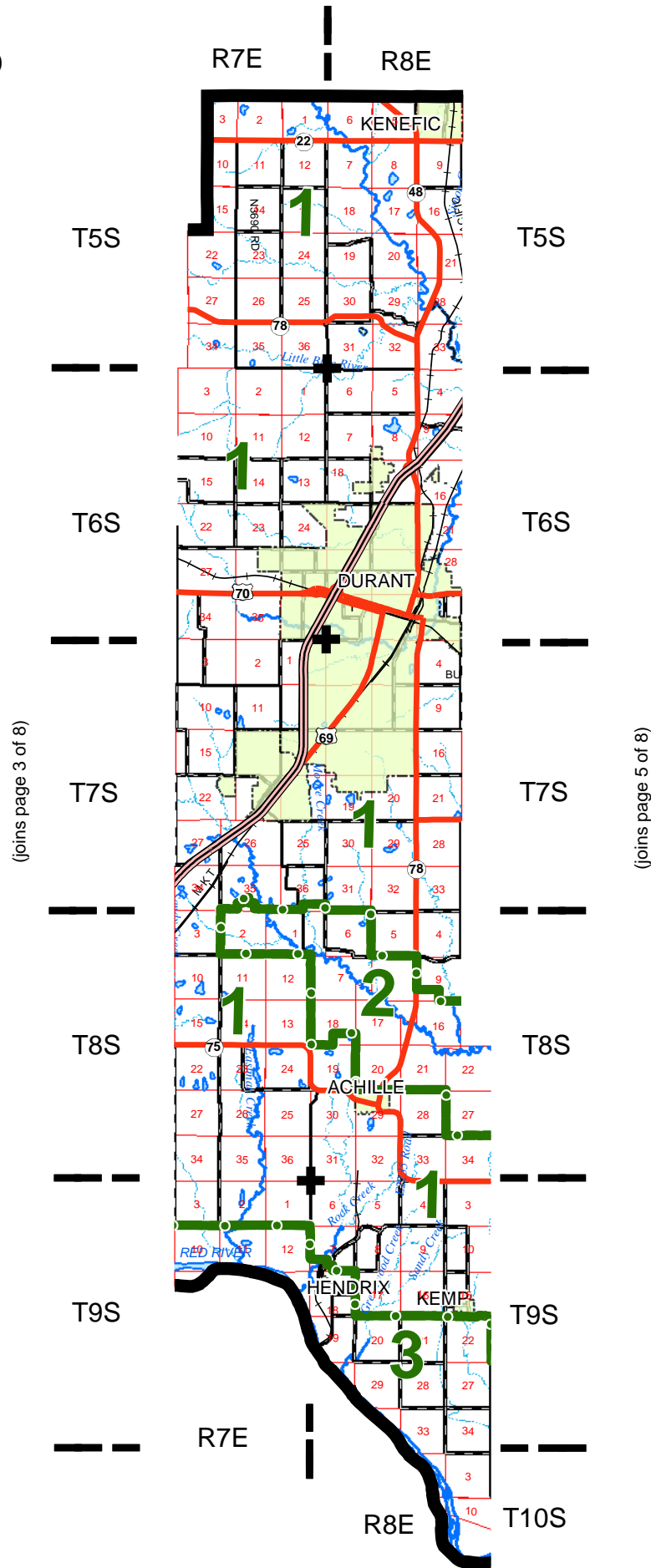


(joins page 4 of 8)



FCI-33 Actuarial Map

Oklahoma (40)
Bryan (013)

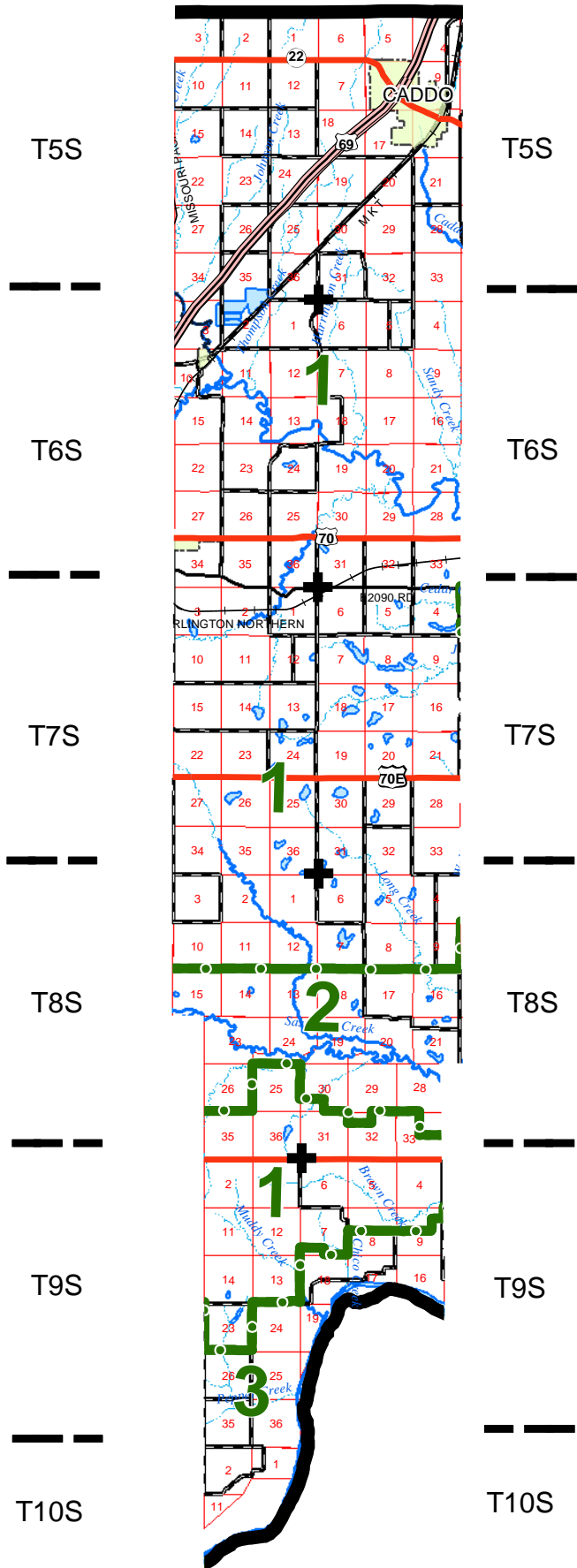


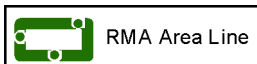
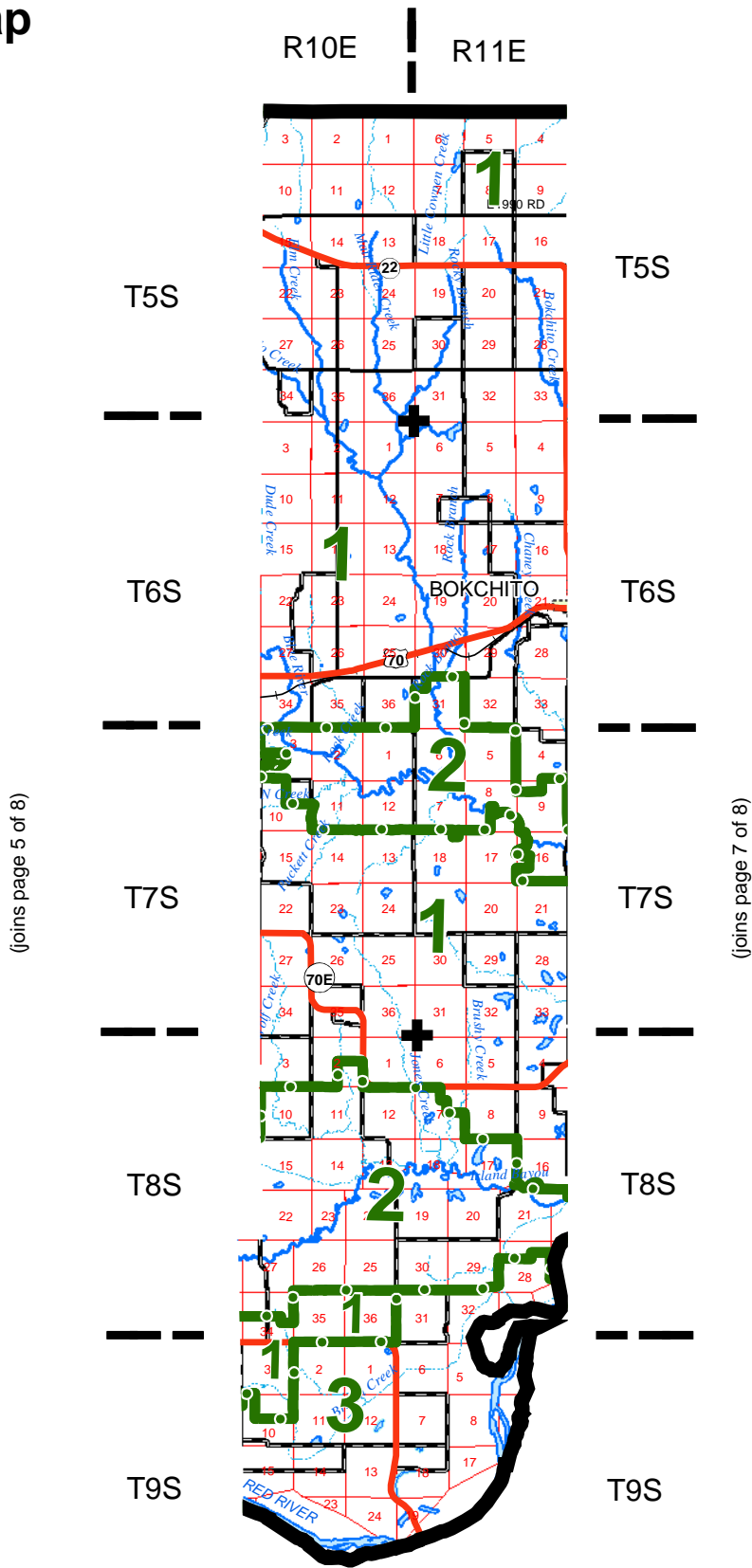
FCI-33 Actuarial Map

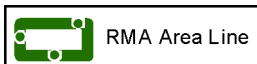
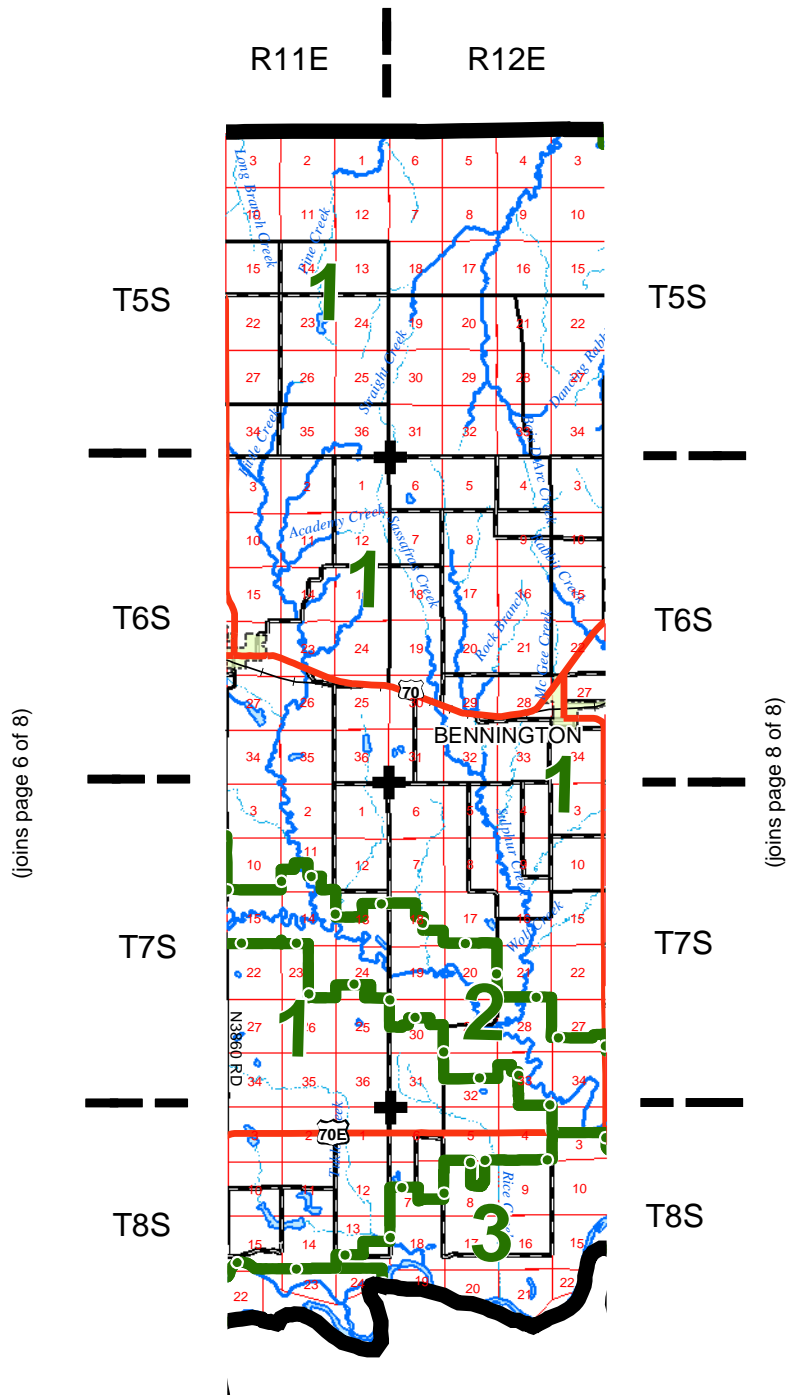
Oklahoma (40)
Bryan (013)

R9E | R10E

(joins page 5 of 8)







(joins page 7 of 8)

