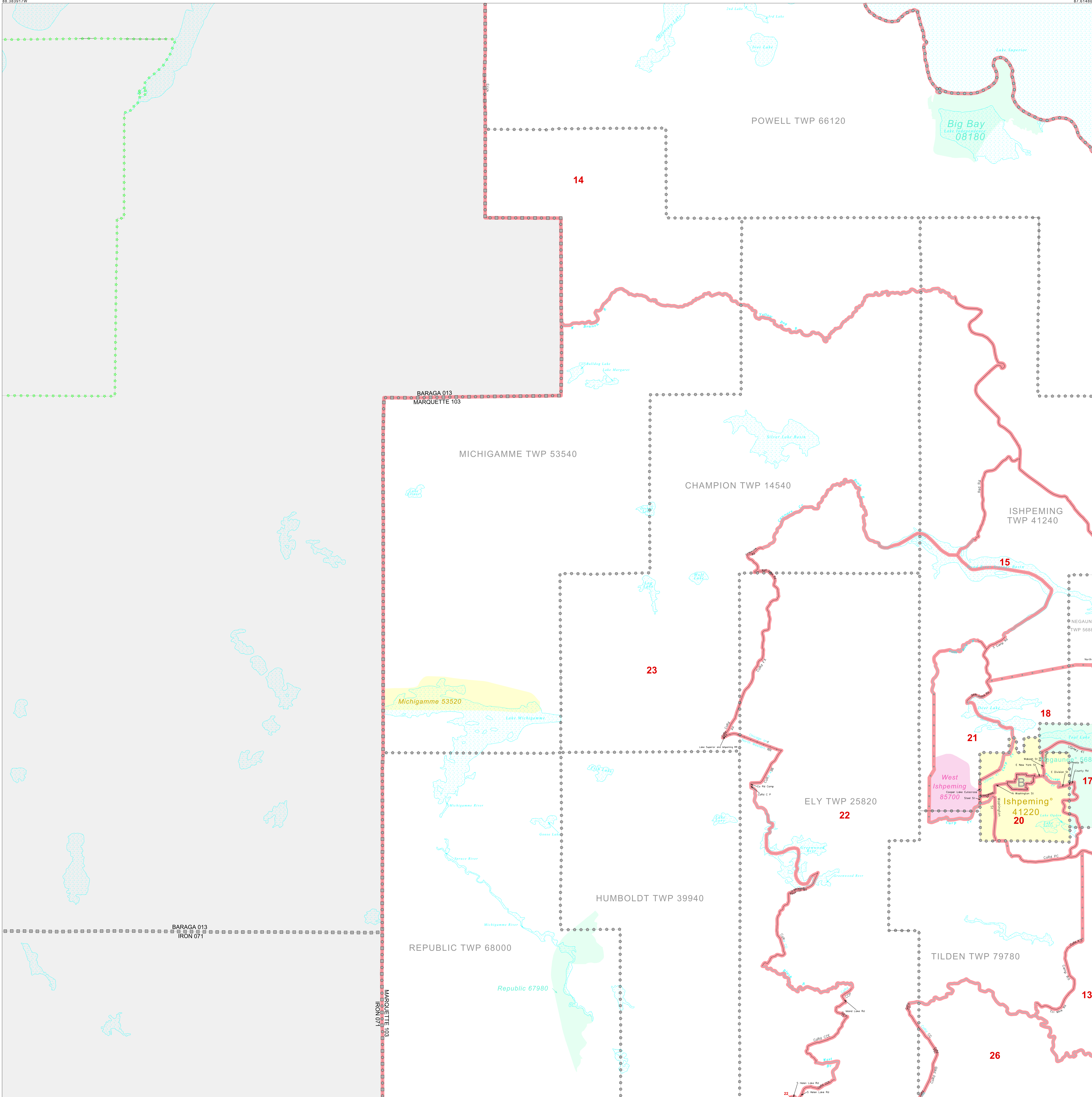


CENSUS TRACT OUTLINE MAP (CENSUS 2000)

46 869194N
88 383917W

46 869194N
87 814605W



ABBREVIATED LEGEND

SYMBOL	NAME STYLE
☆☆☆☆	INTERNATIONAL
☆☆☆☆☆	AIR (FEDERAL)
☆☆☆☆☆	Trust Land
☆☆☆☆☆	OTSA / TDSA
☆☆☆☆☆	TRIBAL SUBDIVISION
☆☆☆☆☆	AIR (State)
☆☆☆☆☆	SDA/SA
	STATE
	COUNTY
○○○○○	MINOR CIVIL DIV' Consolidated City
■ ■ ■ ■ ■	Incorporated Place'
■ ■ ■ ■ ■	Census Designated Place'
■ ■ ■ ■ ■	Census Tract

Abbreviation Reference: AIR = American Indian Reservation; Trust Land = Off-Reservation Trust Land; OTSA = Oklahoma Tribal Statistical Area; TDSA = Tribal Designated Statistical Area; Tribal Subdivision = American Indian Tribal Subdivision; SDA/SA = State Designated American Indian Statistical Area

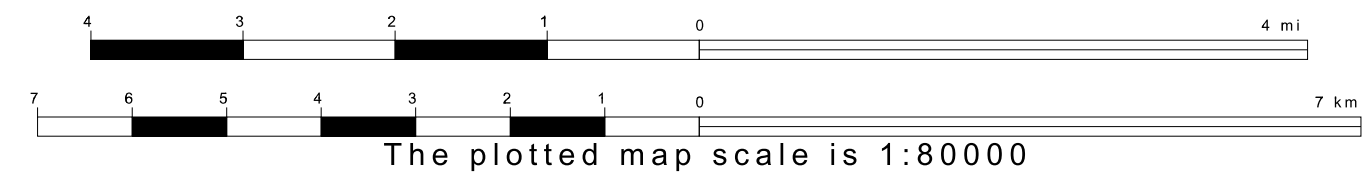
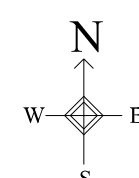
1 "A" following a place name indicates that the place is contiguous with a MCD. "A'" indicates that the place is also a false MCD. In both cases, the MCD name is shown only when it differs from the place name.

FEATURES	FEATURES
All Roads	Stream/Channel
Railroad	Intermittent Stream
Pipe/Power Line	River/Lake
Physical Feature	Glacier
Nonvisible Boundary	
Military	Inset
	Out Area

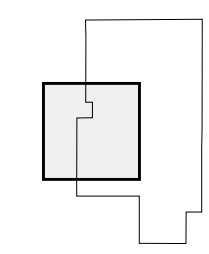
OFF-RESERVATION TRUST LAND NAMES
T1880 L'Anse
T3635 Sault Ste. Marie

46 339088N
88 383917W

46 339088N
87 814605W



Sheet Location within County



Key to Adjacent Sheets

1	2	3
4	5	

ST: Michigan (26)
COU: Marquette (103)
SHEET 2 OF 5 PARENT SHEETS

