

CENSUS TRACT OUTLINE MAP (CENSUS 2000)

ABBREVIATED LEGEND

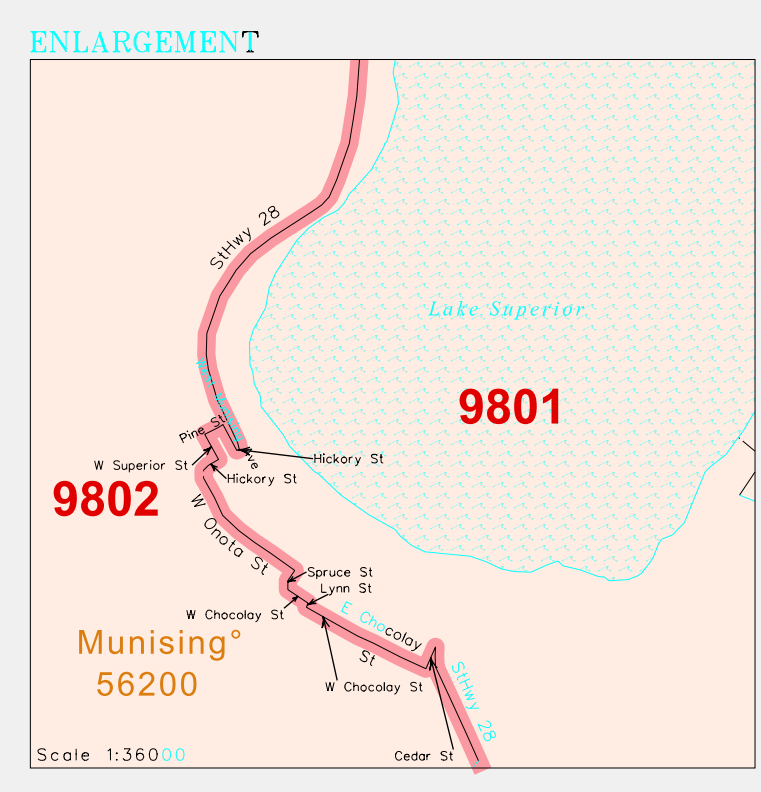
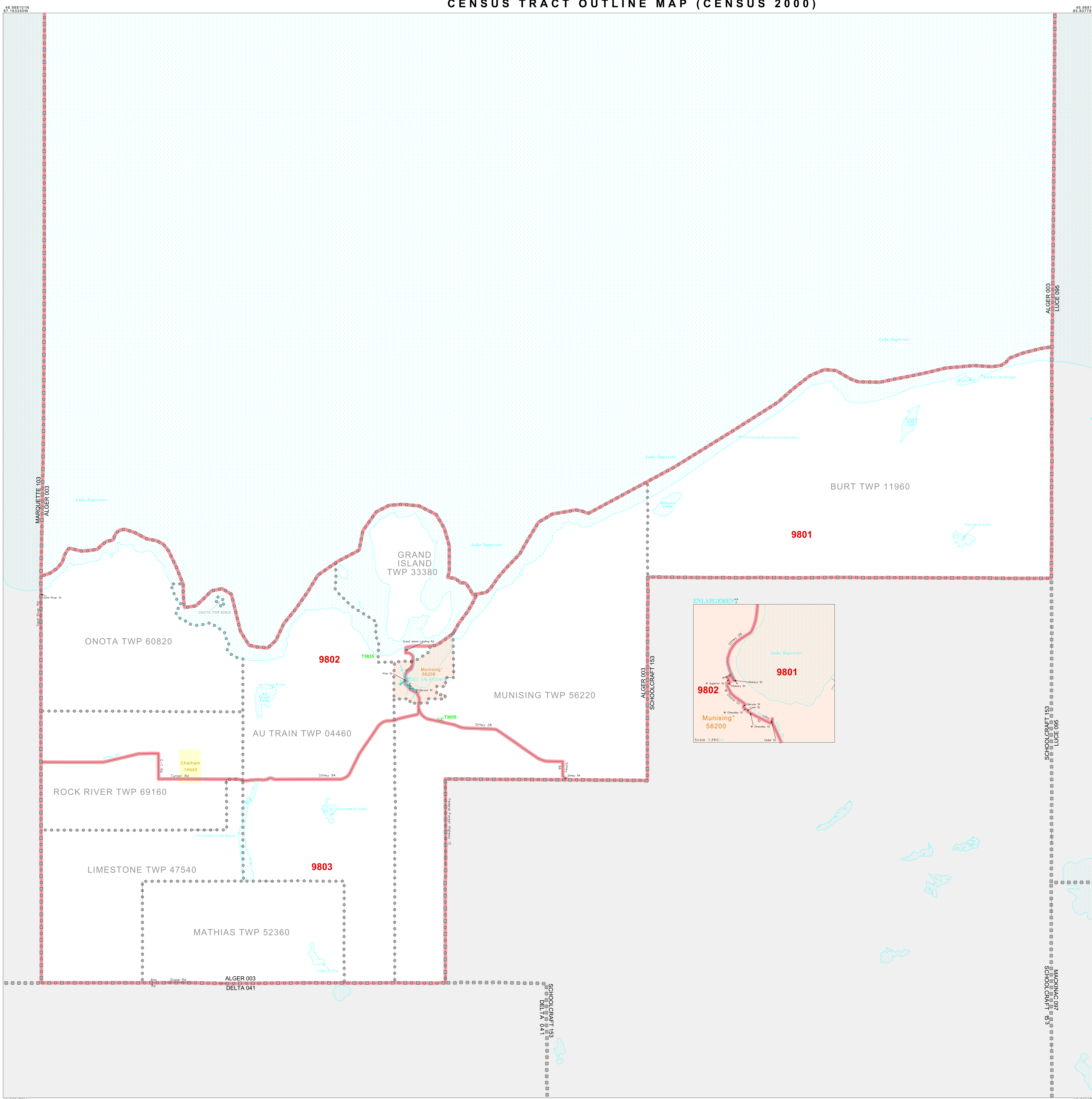
SYMBOL	NAME STYLE
☆☆☆☆	INTERNATIONAL
☆☆☆☆☆	AIR (FEDERAL)
☆☆☆☆☆	Trust Land
◇◇◇◇◇	OTSA / TDSA
◇◇◇◇◇	TRIBAL SUBDIVISION
///////	AIR (State)
◇◇◇◇◇	SDA/SA
#####	STATE
#####	COUNTY
○○○○○	MINOR CIVIL DIV'
○○○○○	Consolidated City
■■■■■	Incorporated Place'
■■■■■	Census Designated Place'
■■■■■	Census Tract

Abbreviation Reference: AIR - American Indian Reservation; Trust Land - Off-Reservation Trust Land; OTSA - Oklahoma Tribal Statistical Area; TDSA - Tribal Designated Statistical Area; Tribal Subdivision - American Indian Tribal Subdivision; SDA/SA - State Designated American Indian Statistical Area


1. A "*" following a place name indicates that the place is coextensive with a MCD. A "-" indicates that the place is also a false MCD. In both cases, the MCD name is shown only when it differs from the place name.

FEATURES	FEATURES
All Roads	Stream/Channel
Railroad	Intermittent Stream
Pipe/Paver Line	River/Lake
Physical Feature	Glacier
Nonvisible Boundary	
Military	Inset
	Out Area

OFF-RESERVATION TRUST LAND NAMES
T3635 Sault Ste. Marie



ST: Michigan (26)
COU: Alger (003)
SHEET 1 OF 1 PARENT SHEET



All legal boundaries and names are as of January 1, 2000. The boundaries shown on this map are for Census Bureau statistical data collection and tabulation purposes only; their depiction and designation for statistical purposes does not constitute a determination of jurisdictional authority or rights of ownership or entitlement. U.S. DEPARTMENT OF COMMERCE Economics and Statistics Administration U.S. Census Bureau