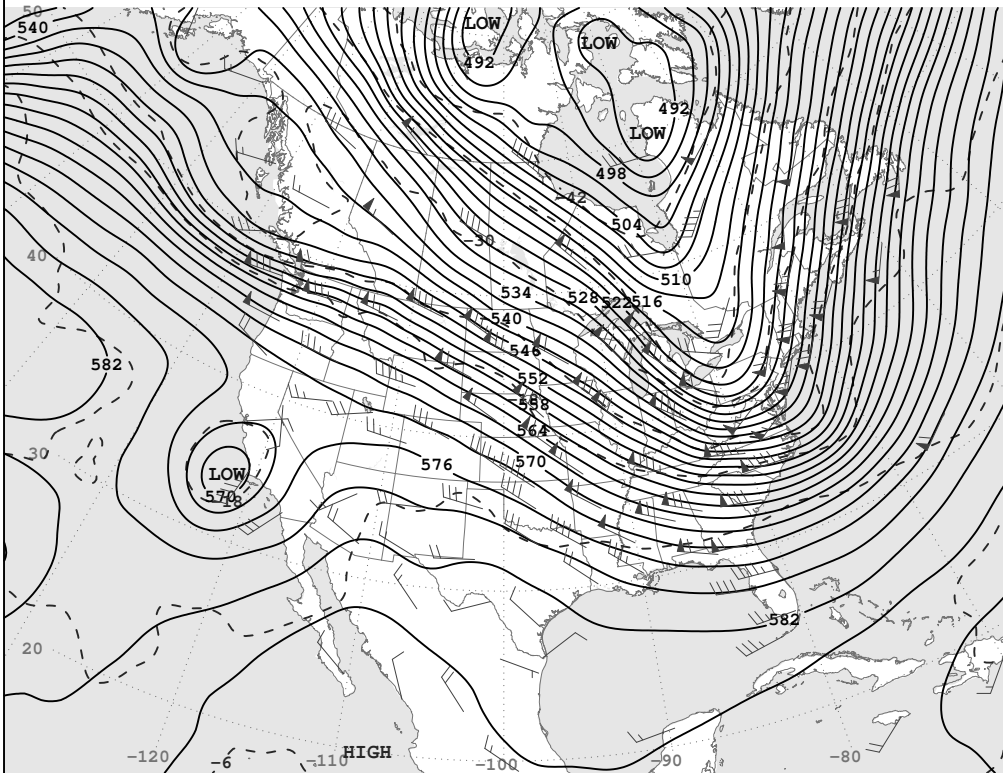
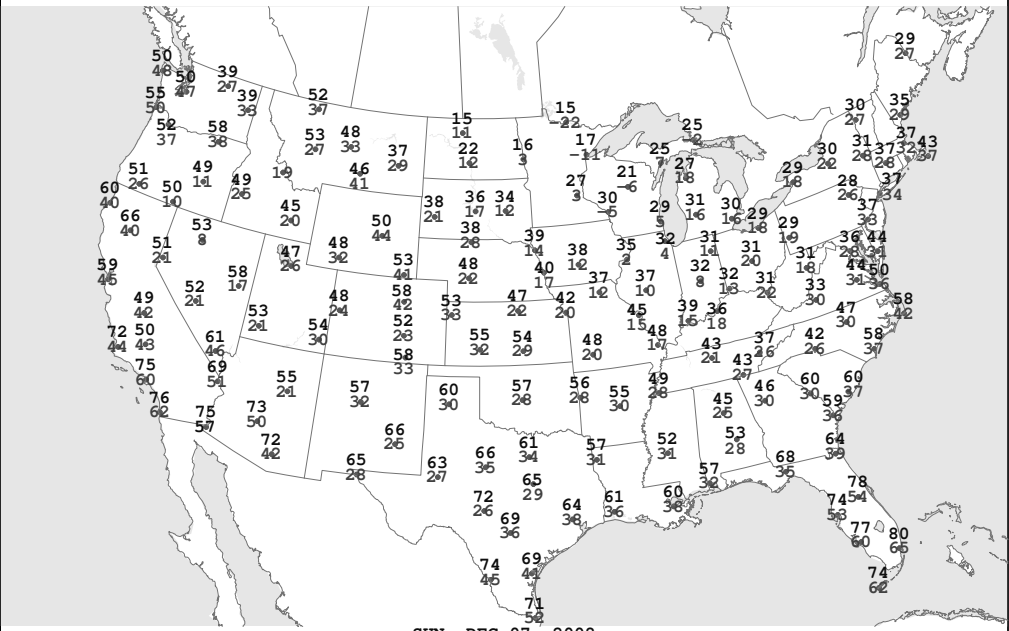


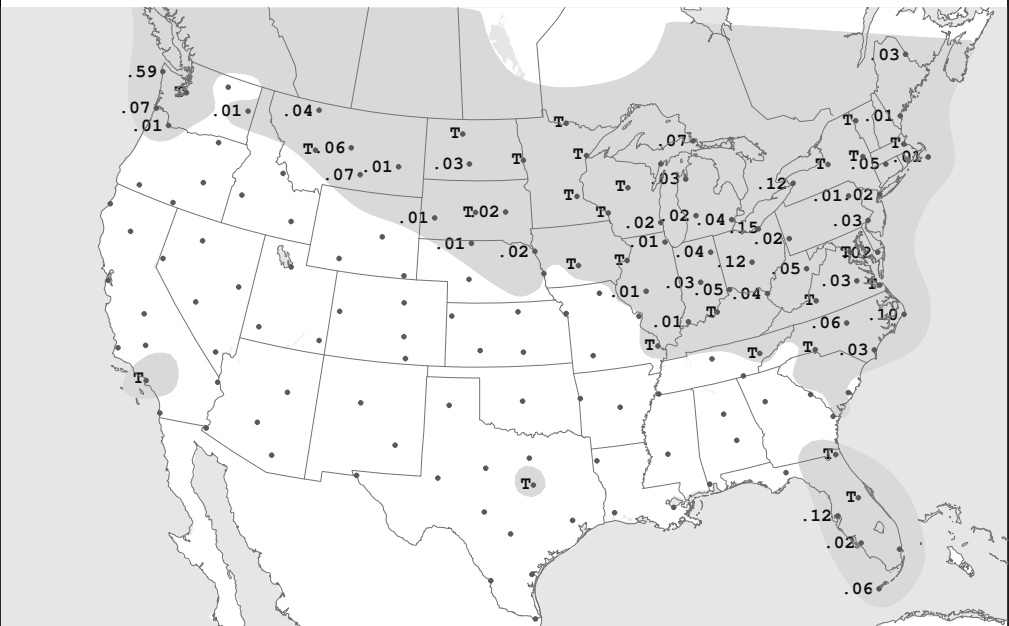
Surface Weather Map and Station Weather at 7:00 A.M. E.S.T.



SUN, DEC 07, 2008
500-Millibar Height Contours at 7:00 A.M. E.S.T.



SUN, DEC 07, 2008
Highest and Lowest Temperature



SUN, DEC 07, 2008
24-hour Precipitation Areas and Amounts Ending 7:00 A.M. E.S.T.