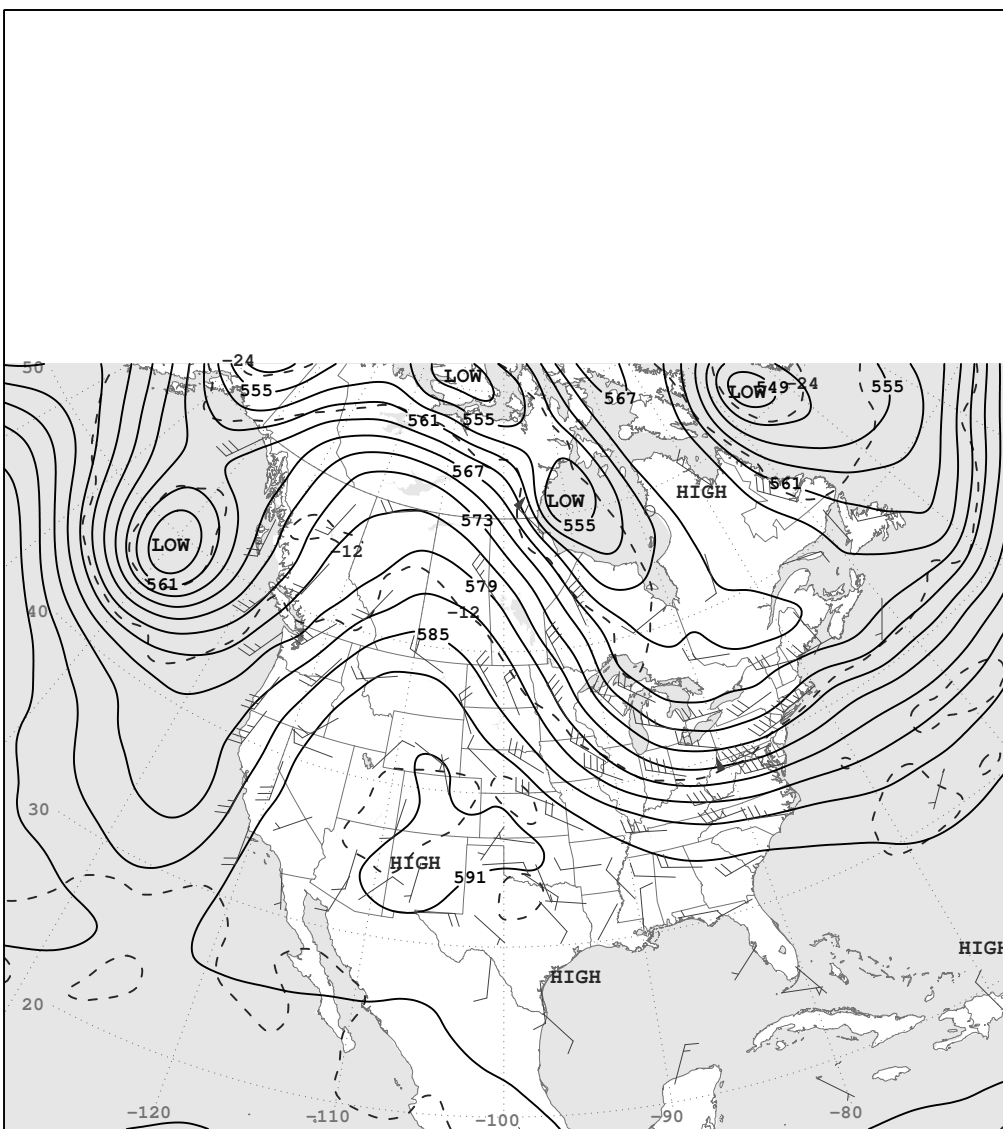
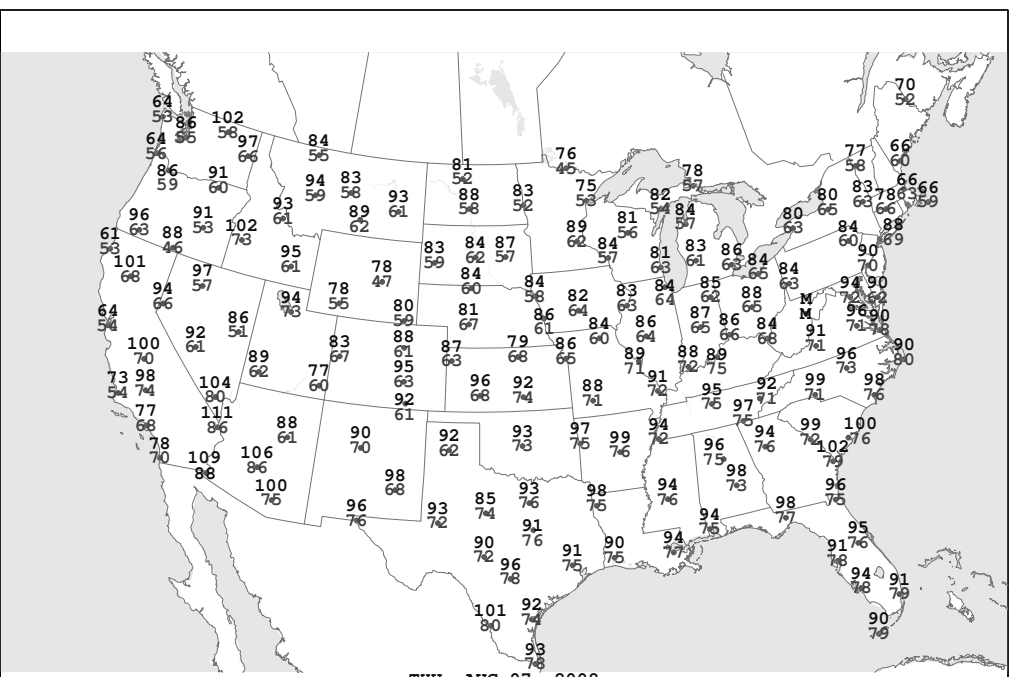


Surface Weather Map and Station Weather at 7:00 A.M. E.S.T.

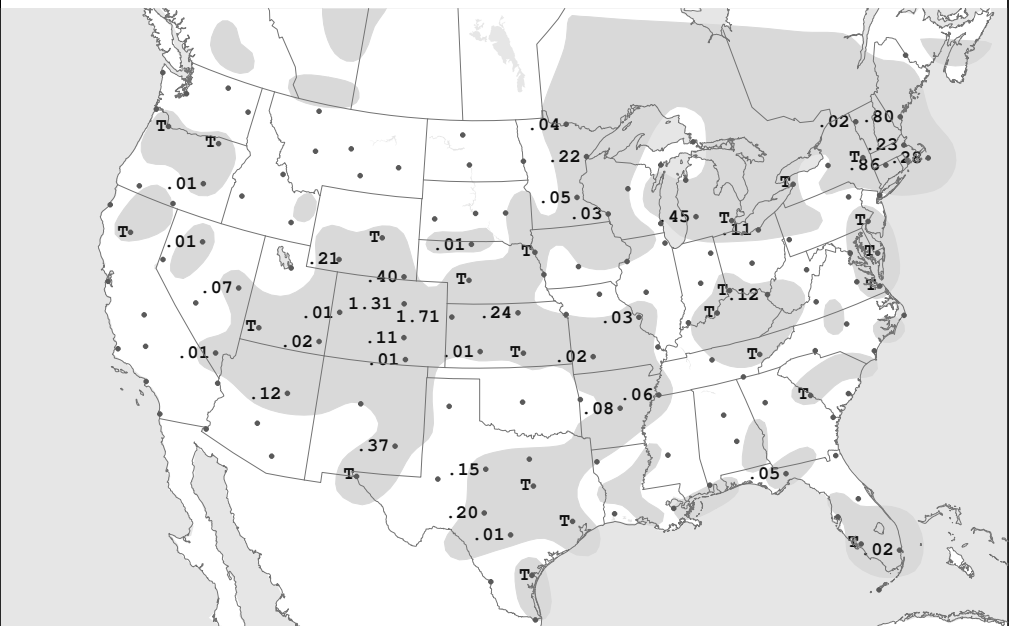


THU, AUG 07, 2008
500-Millibar Height Contours at 7:00 A.M. E.S.T.



THU, AUG 07, 2008

Highest and Lowest Temperature



THU, AUG 07, 2008

24-hour Precipitation Areas and Amounts Ending 7:00 A.M. E.S.T.