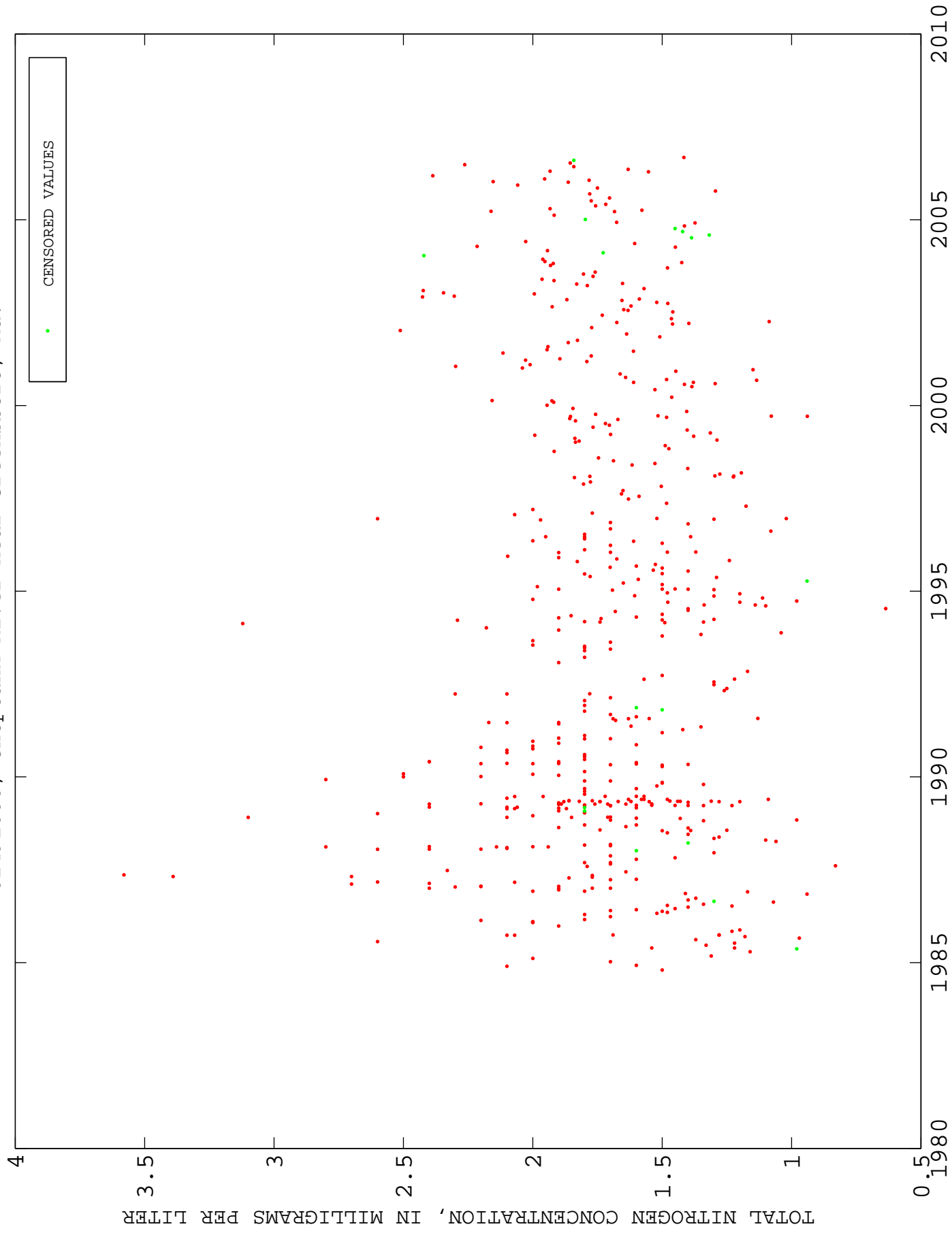
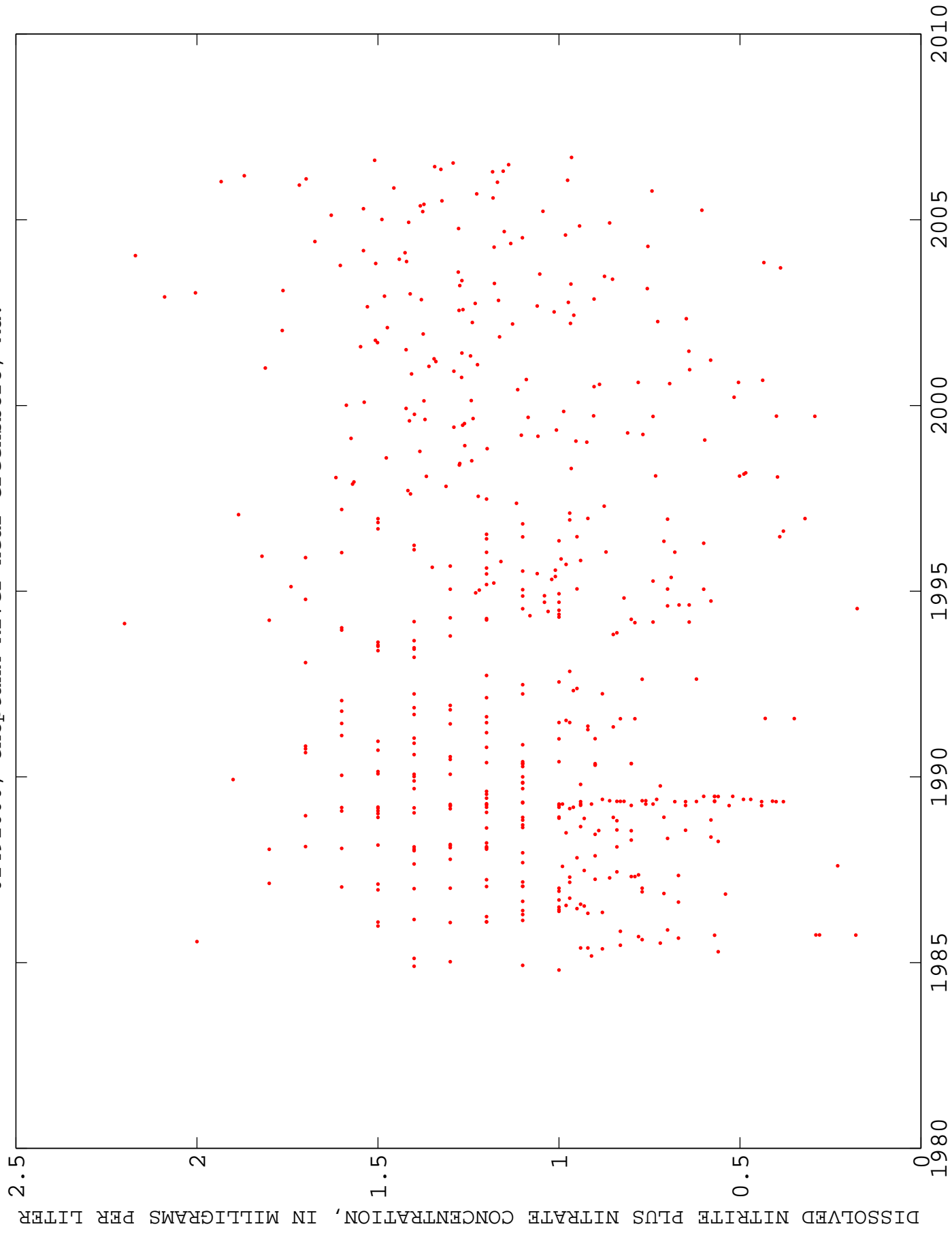


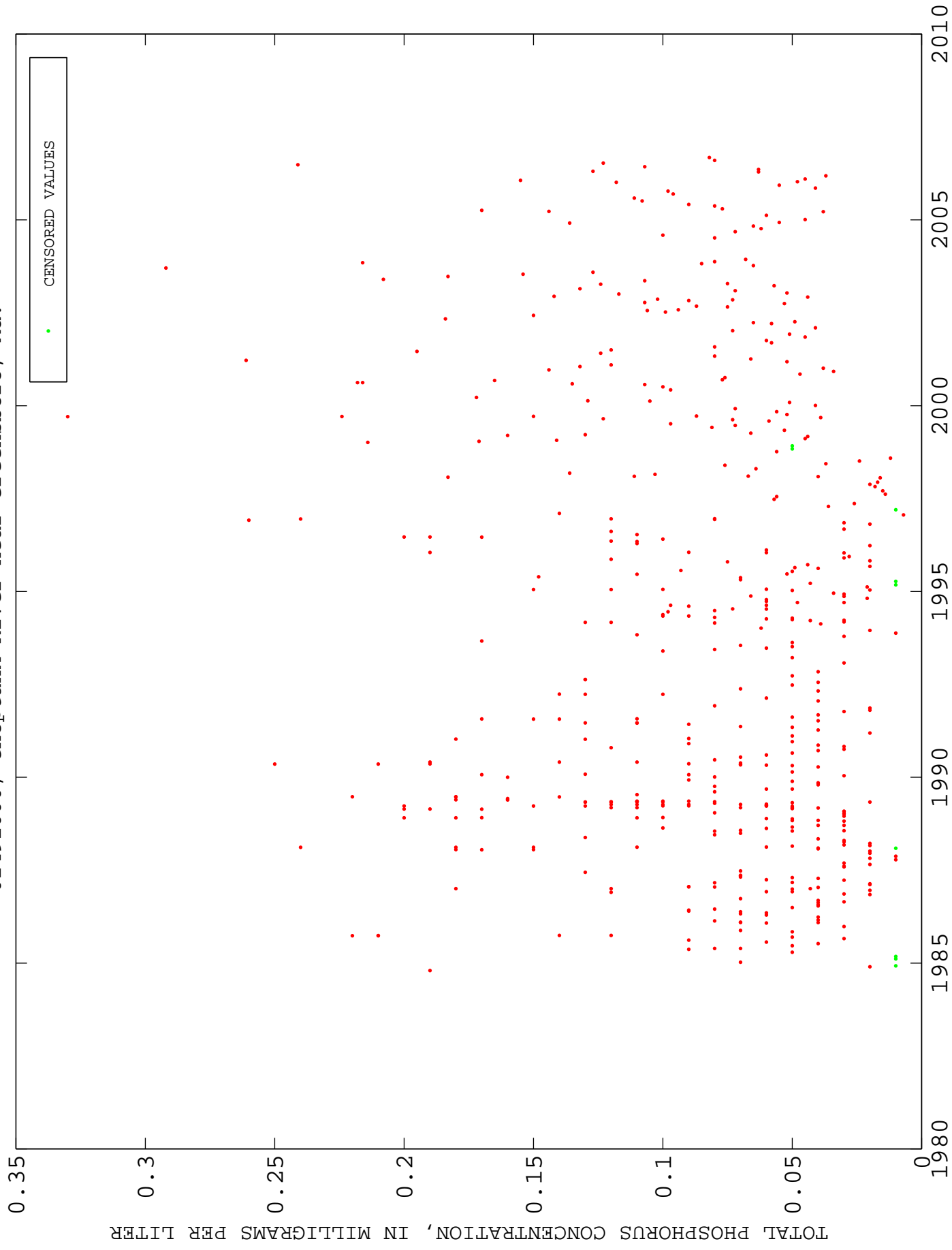
01491000, Choptank River near Greensboro, Md.



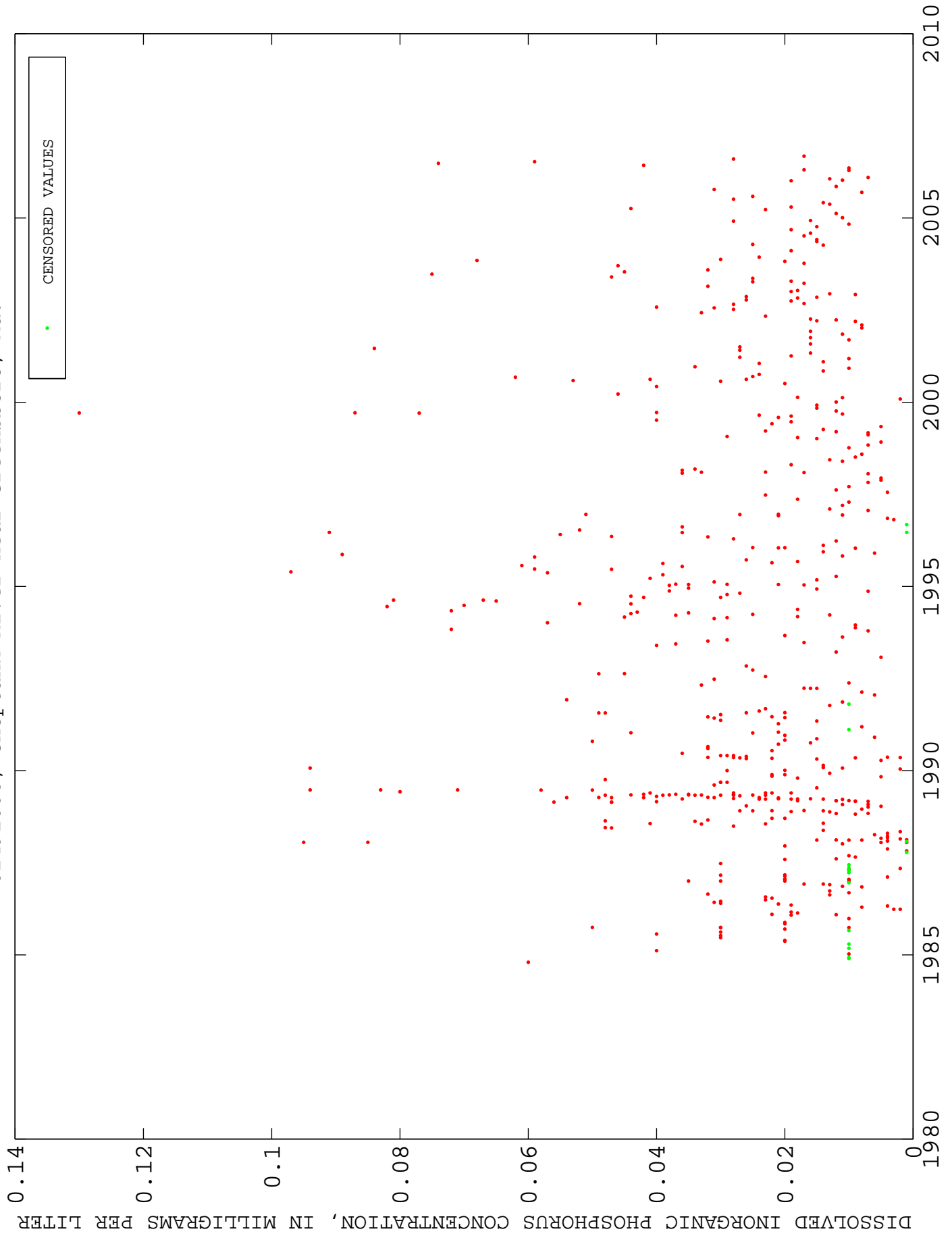
01491000, Choptank River near Greensboro, Md.



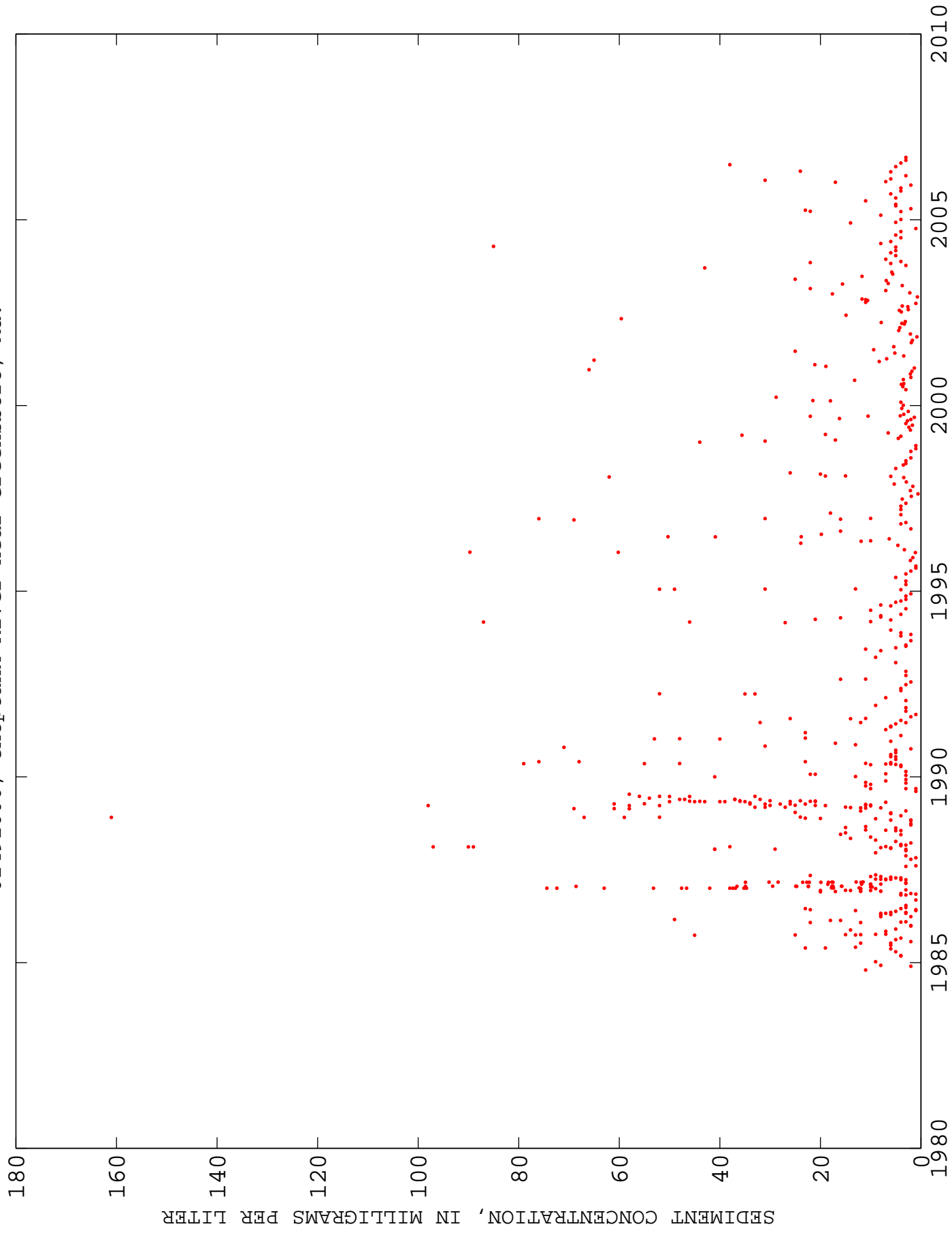
01491000, Choptank River near Greensboro, Md.



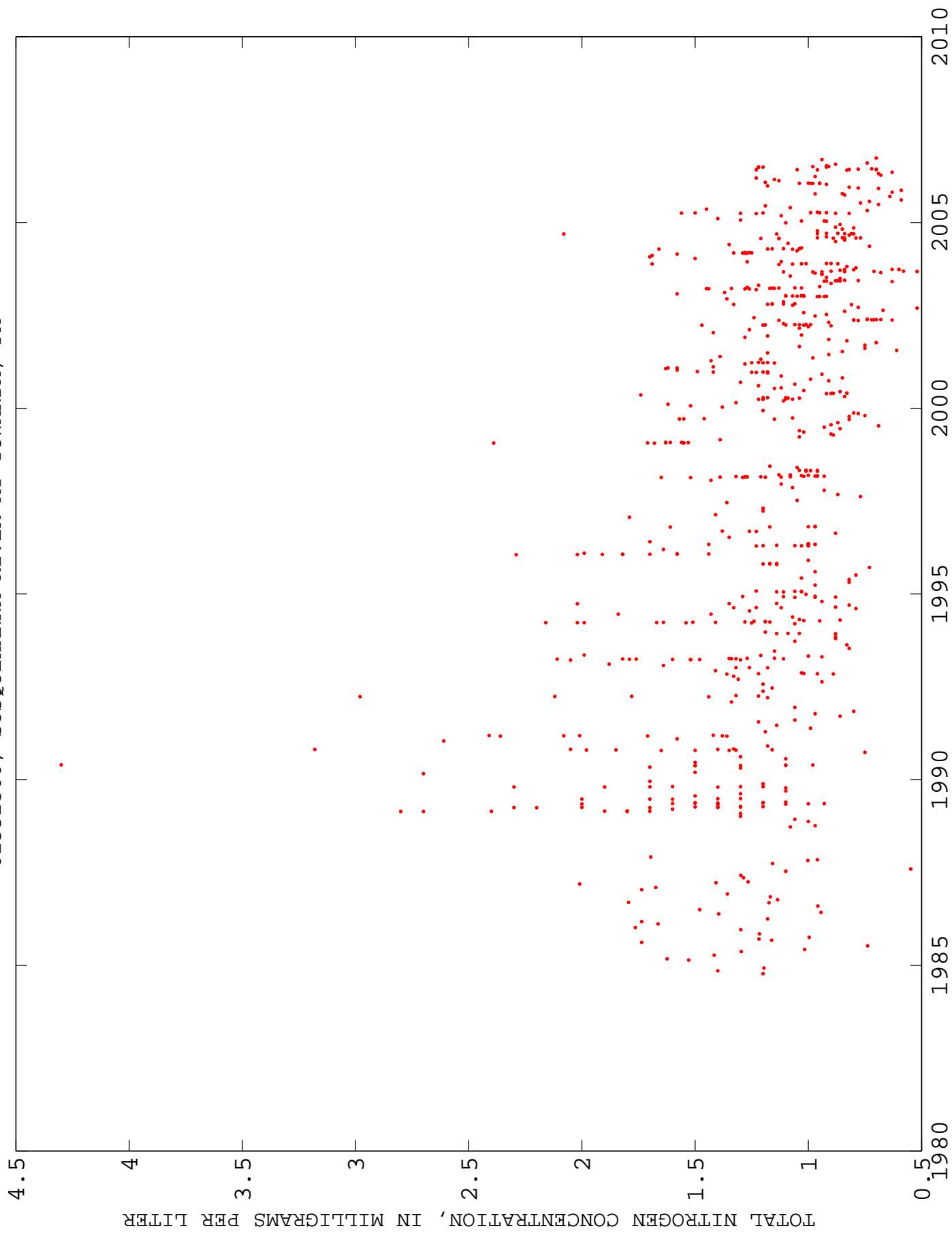
01491000, Choptank River near Greensboro, Md.



01491000, Choptank River near Greensboro, Md.



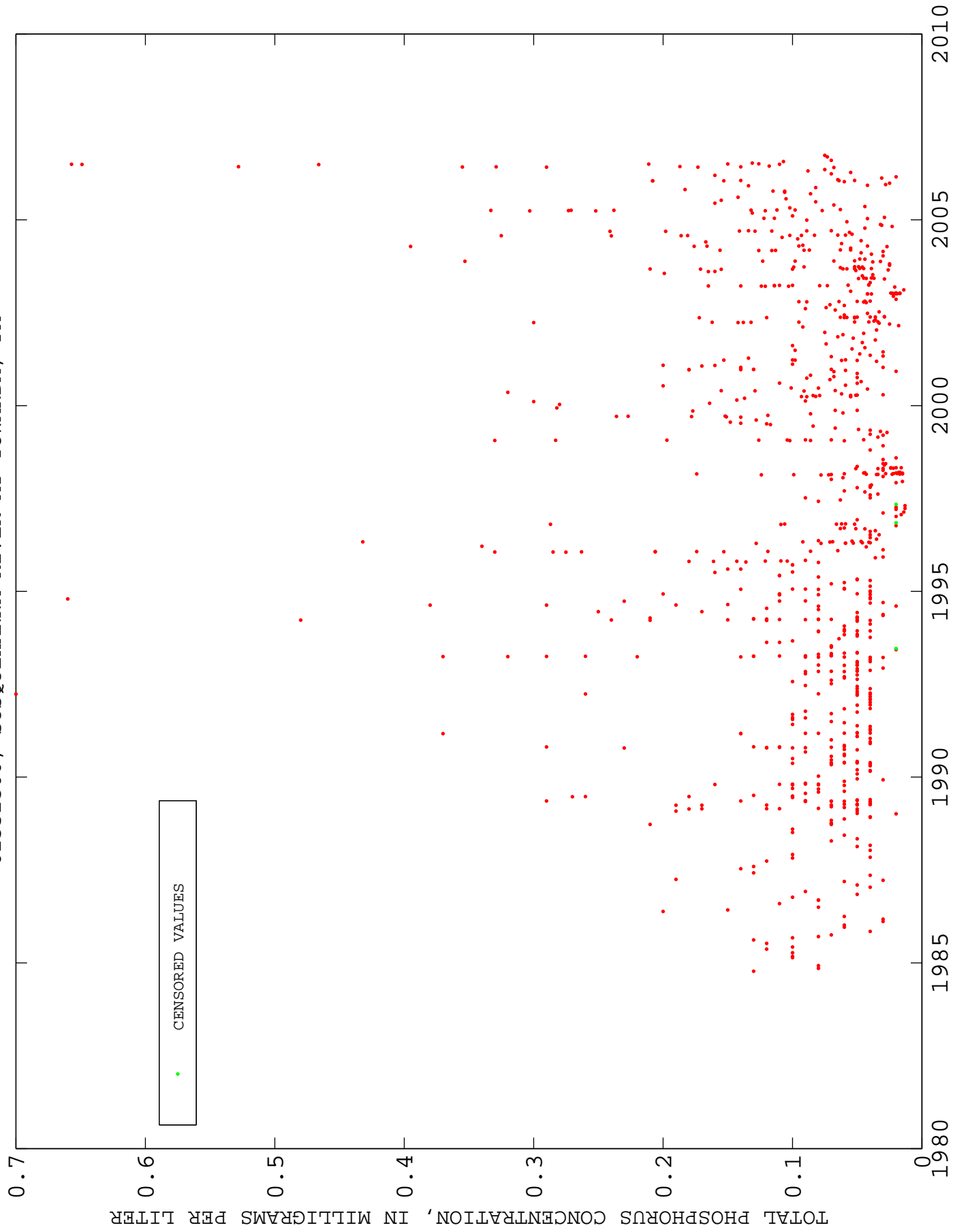
01531500, SUSQUEHANNA RIVER AT TOWANDA, PA



01531500, SUSQUEHANNA RIVER AT TOWANDA, PA

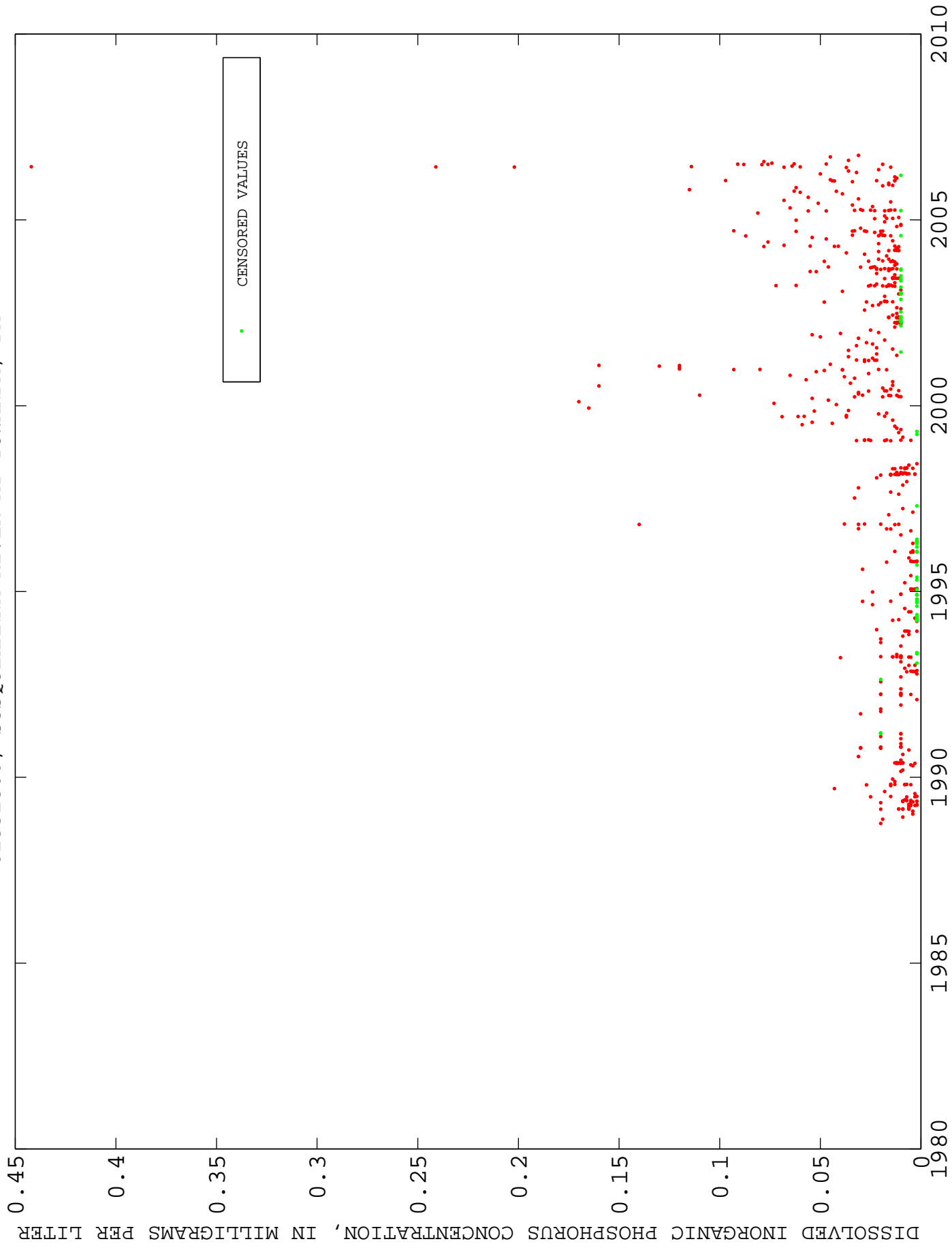


01531500, SUSQUEHANNA RIVER AT TOWANDA, PA





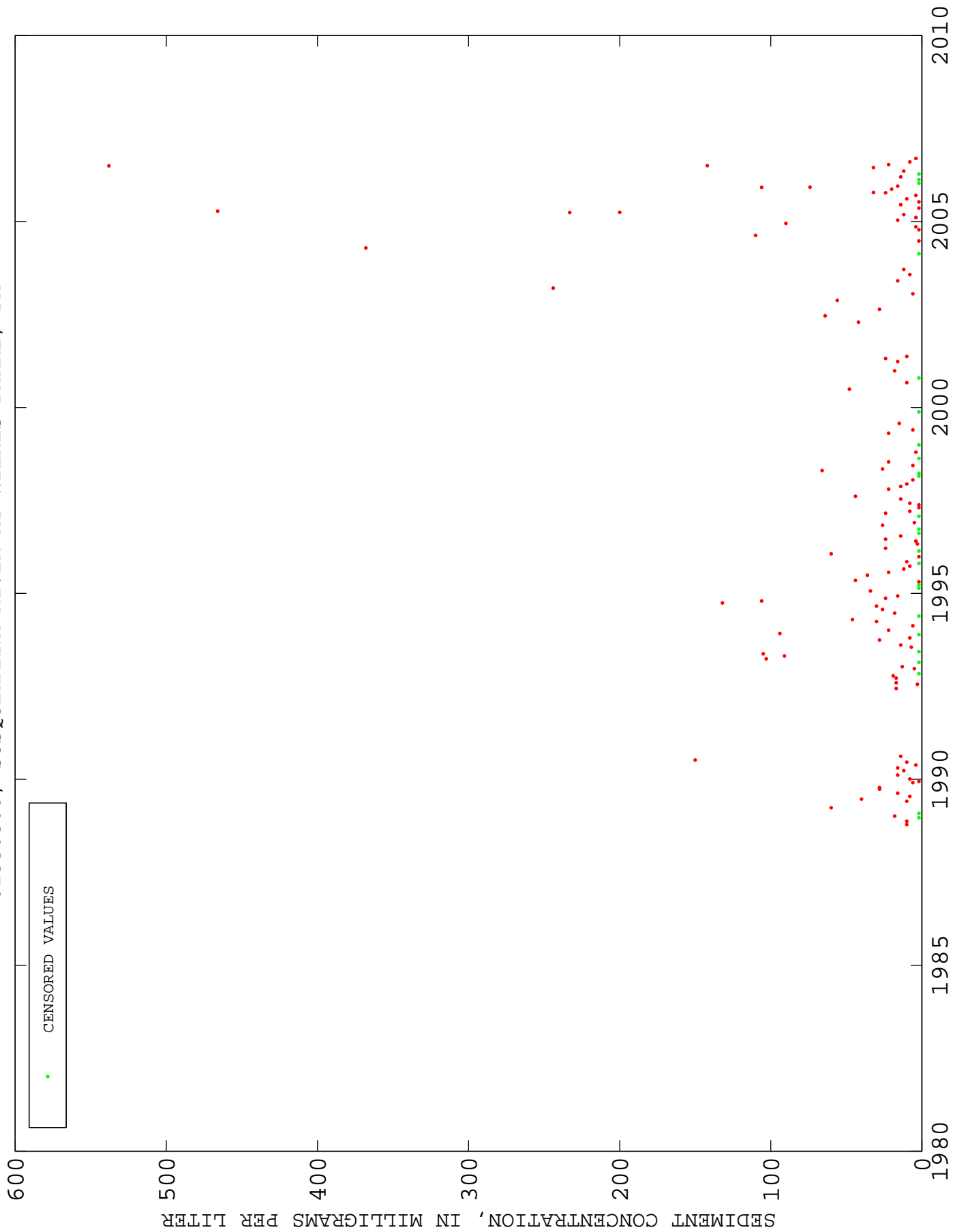
01531500, SUSQUEHANNA RIVER AT TOWANDA, PA



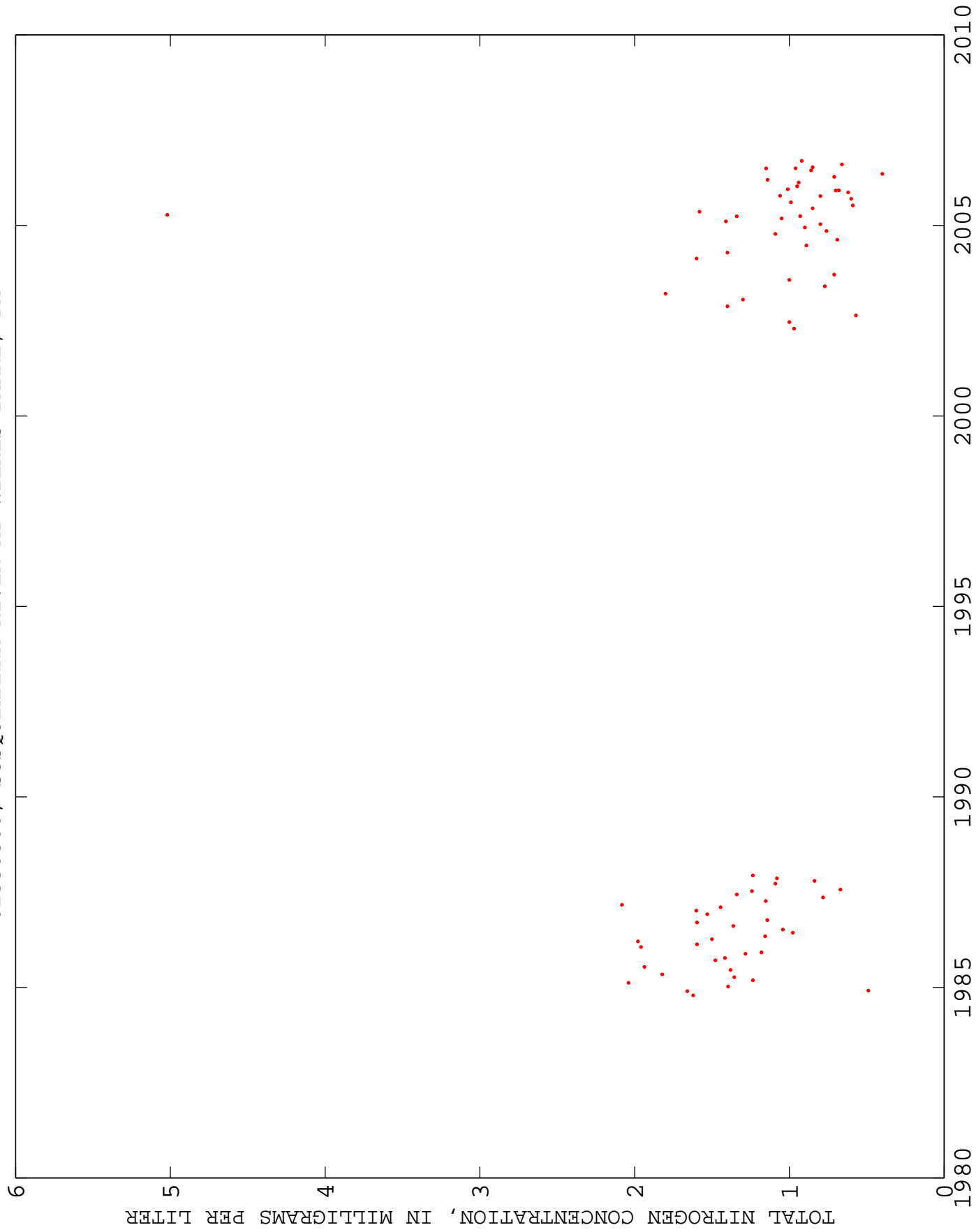
01531500, SUSQUEHANNA RIVER AT TOWANDA, PA



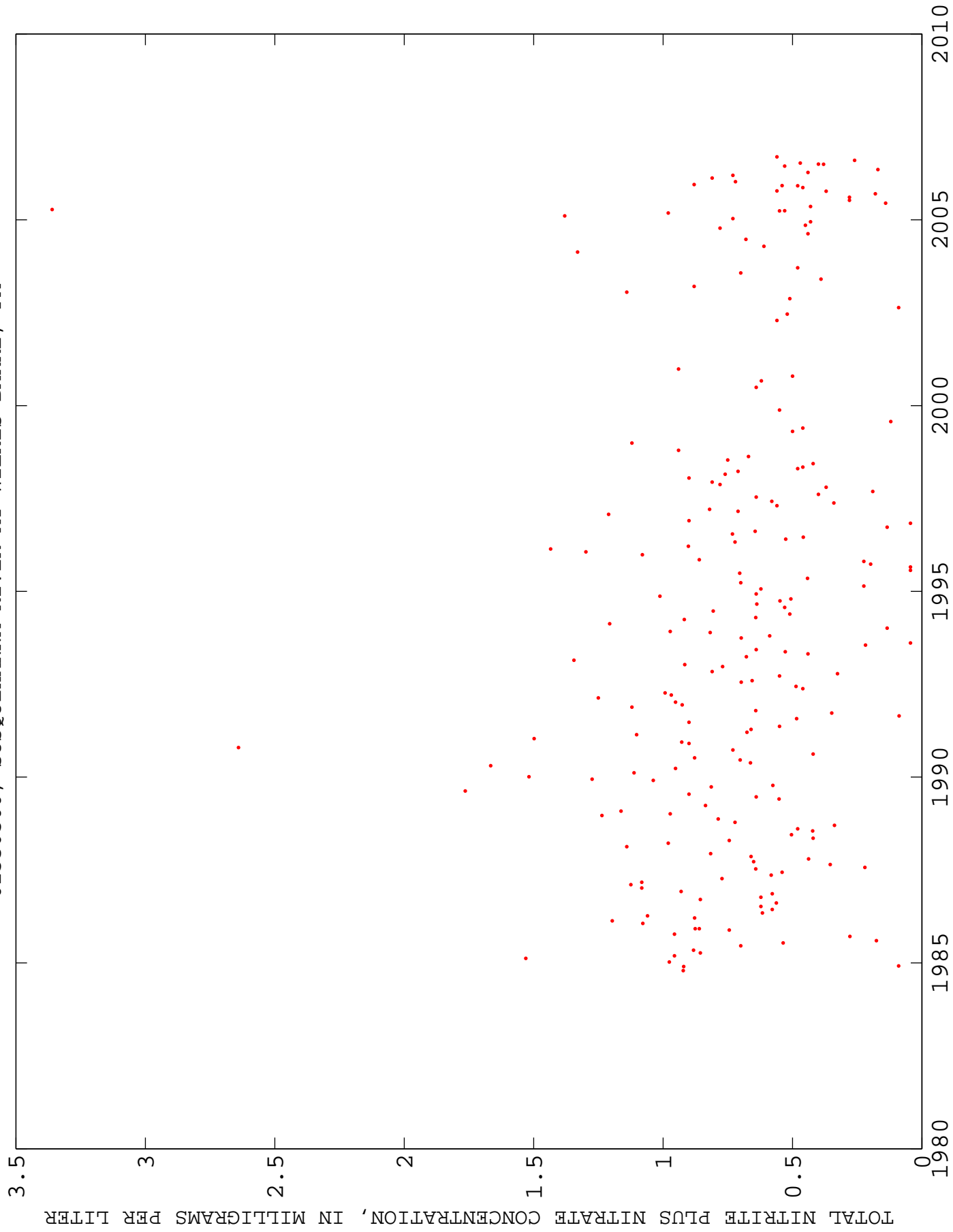
01536500, SUSQUEHANNA RIVER AT WILKES-BARRE, PA



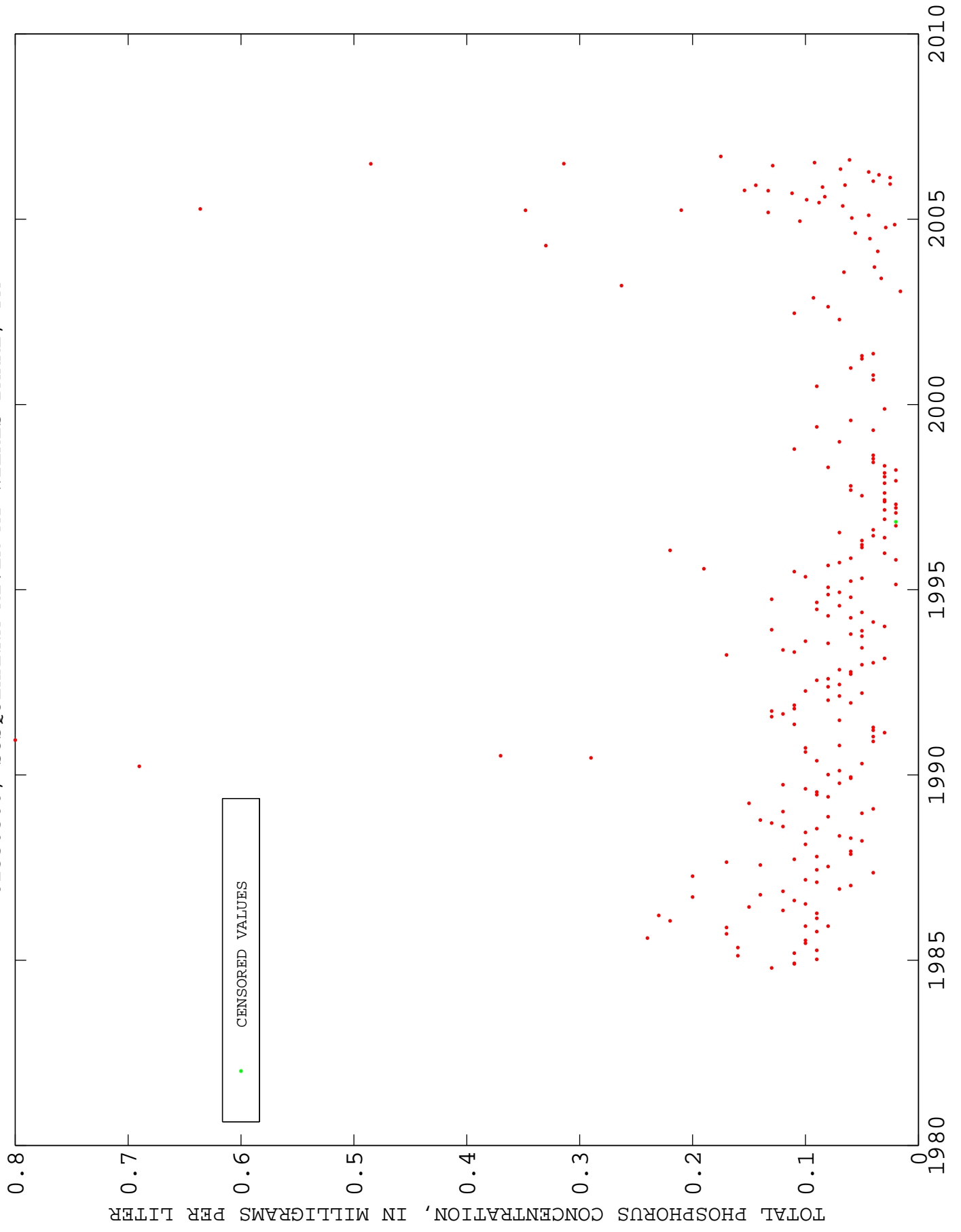
01536500, SUSQUEHANNA RIVER AT WILKES-BARRE, PA



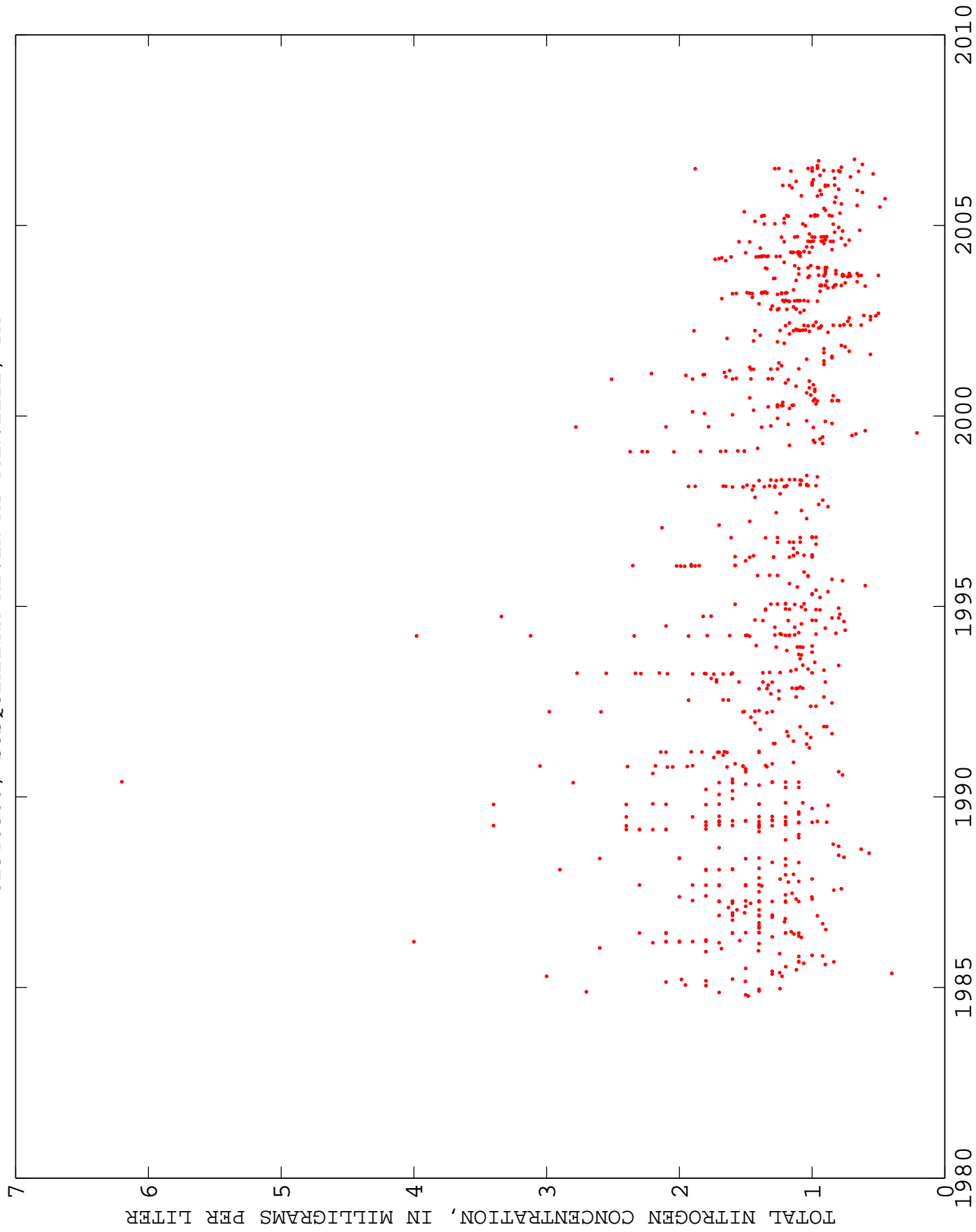
01536500, SUSQUEHANNA RIVER AT WILKES-BARRE, PA



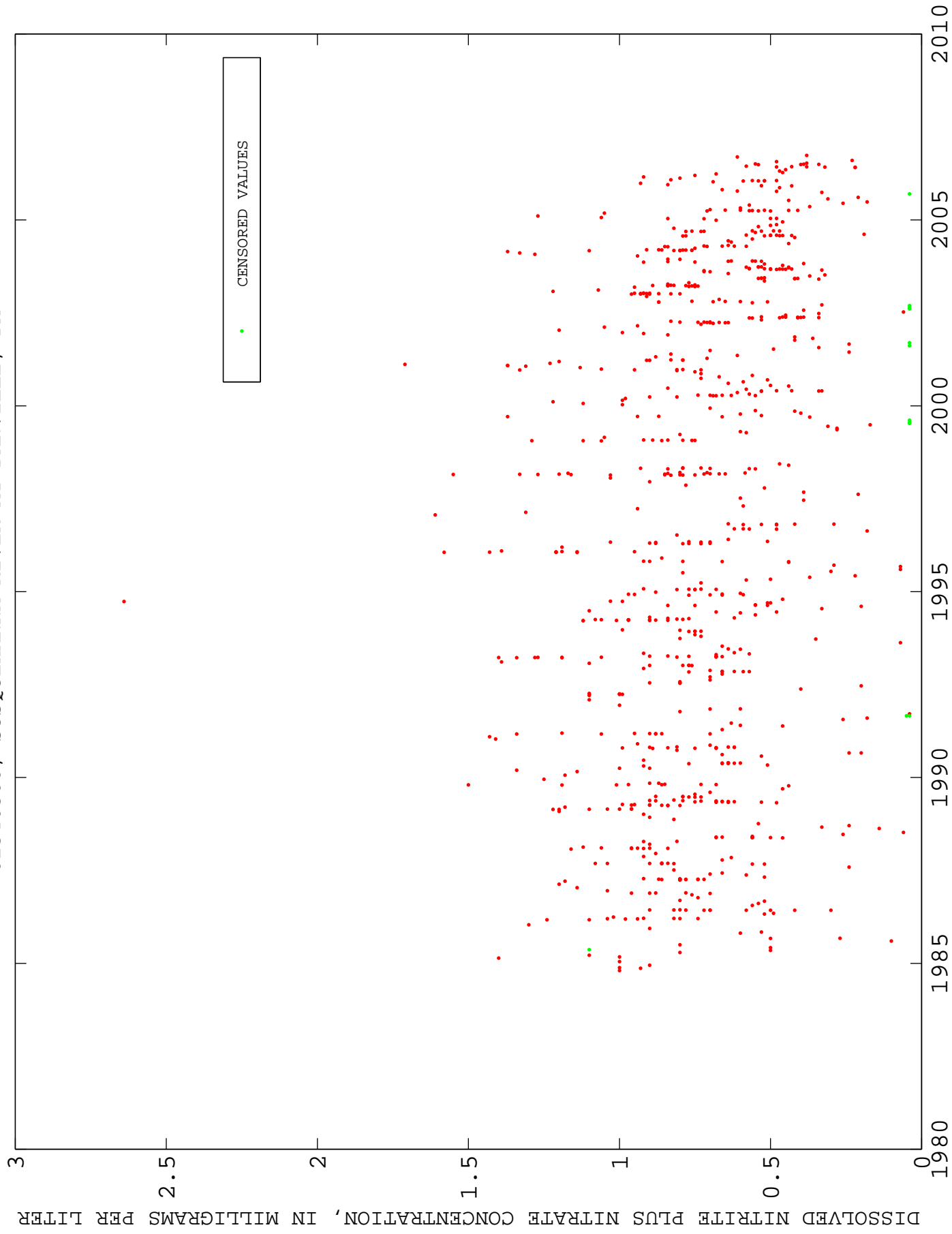
01536500, SUSQUEHANNA RIVER AT WILKES-BARRE, PA



01540500, SUSQUEHANNA RIVER AT DANVILLE, PA



01540500, SUSQUEHANNA RIVER AT DANVILLE, PA

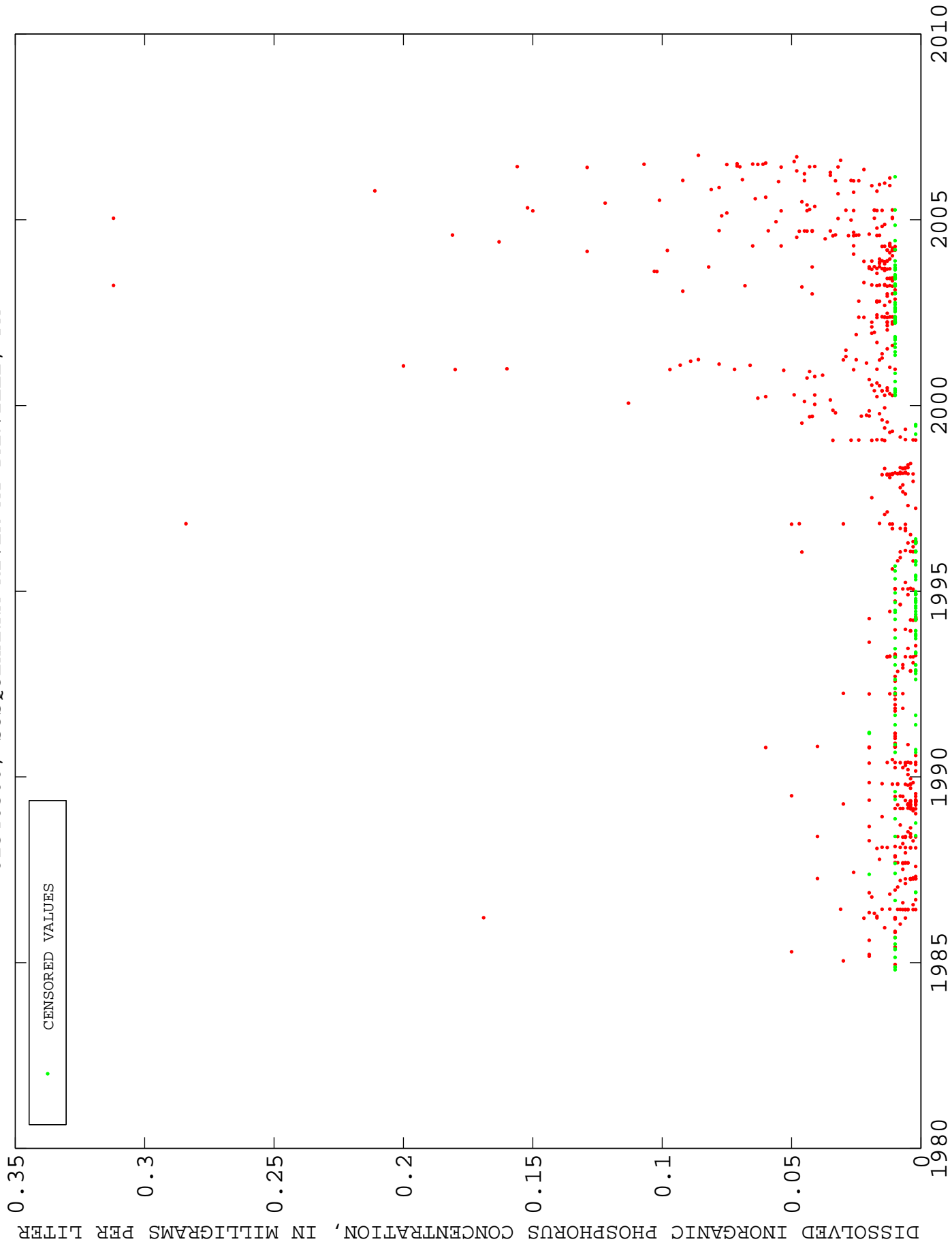




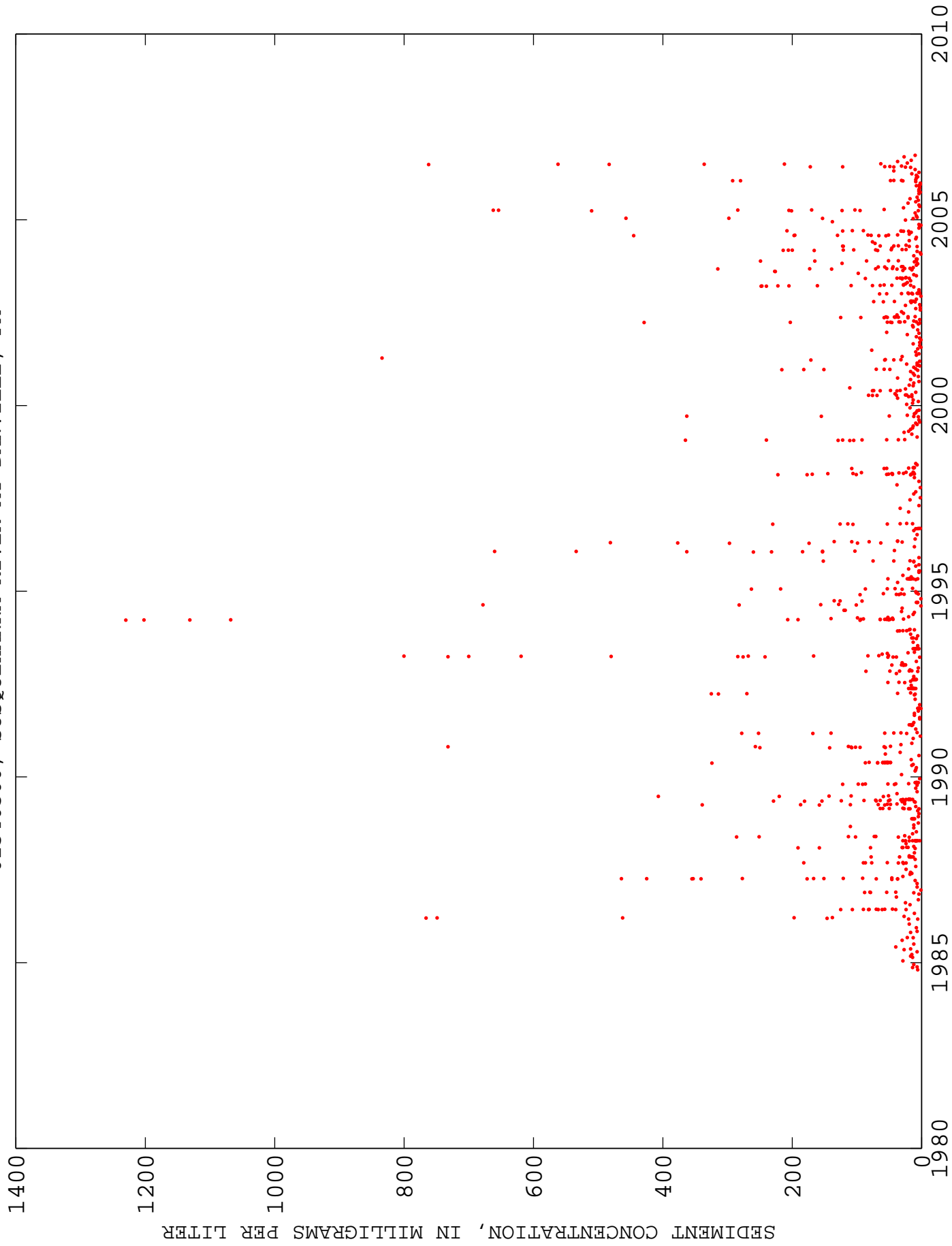
01540500, SUSQUEHANNA RIVER AT DANVILLE, PA



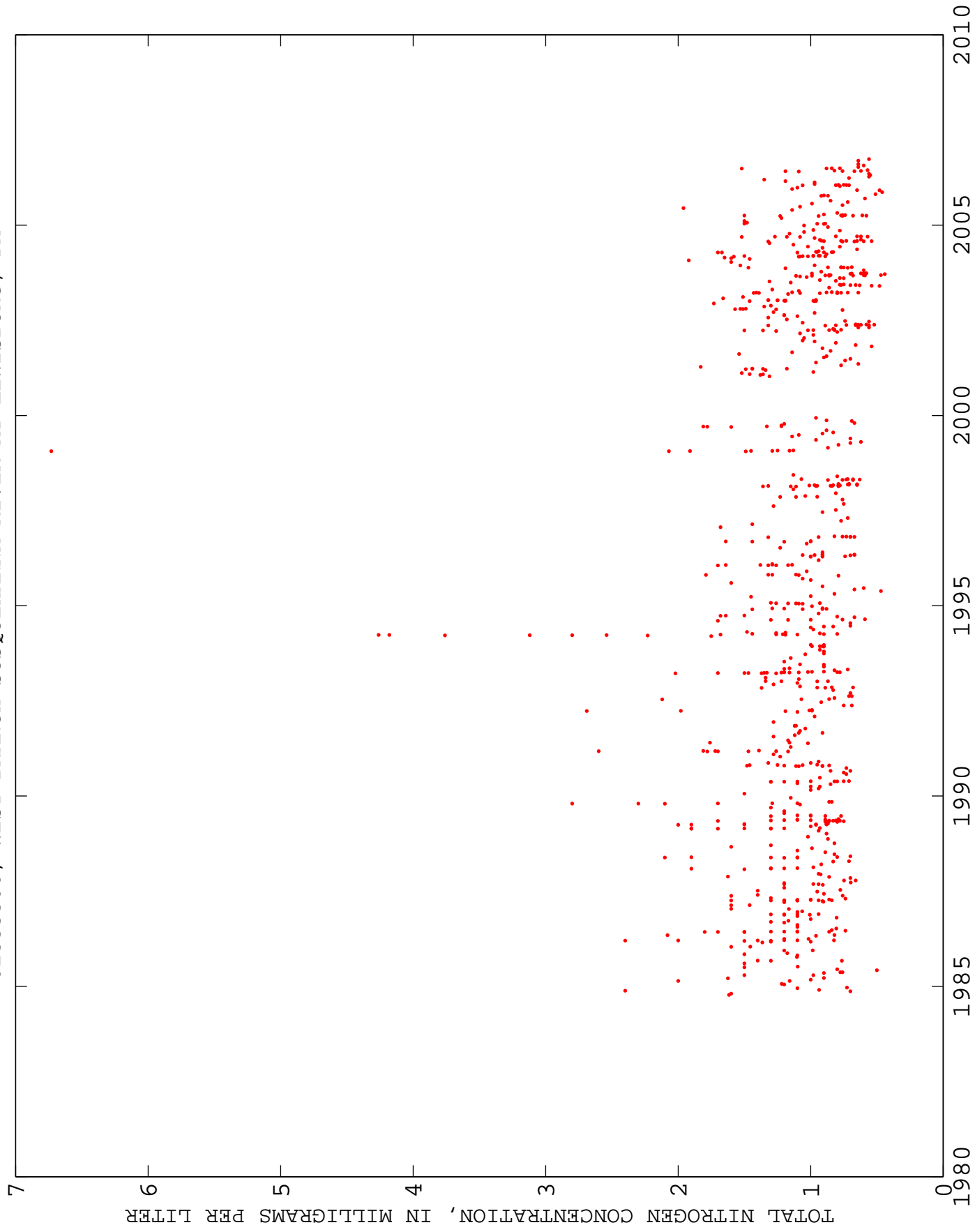
01540500, SUSQUEHANNA RIVER AT DANVILLE, PA



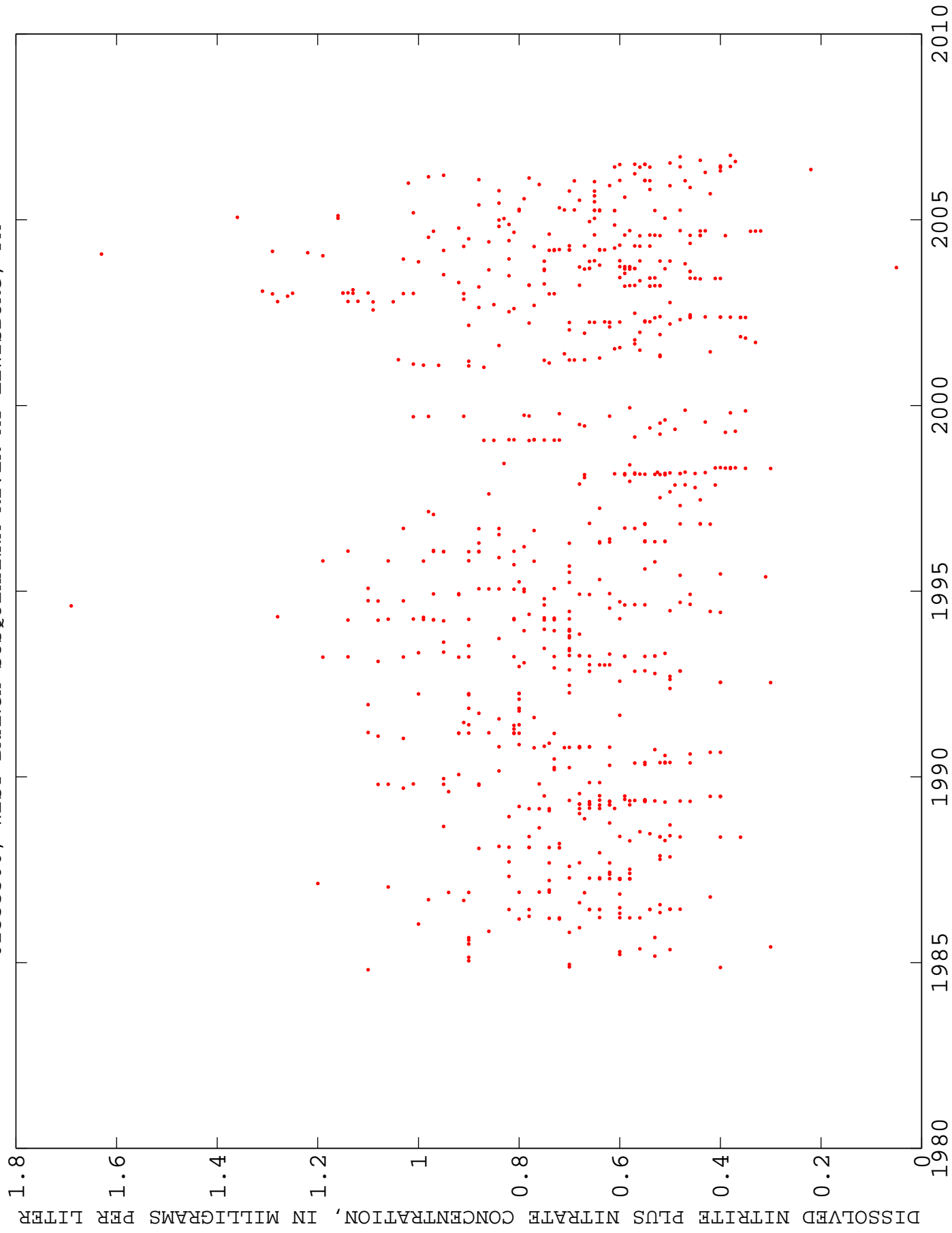
01540500, SUSQUEHANNA RIVER AT DANVILLE, PA



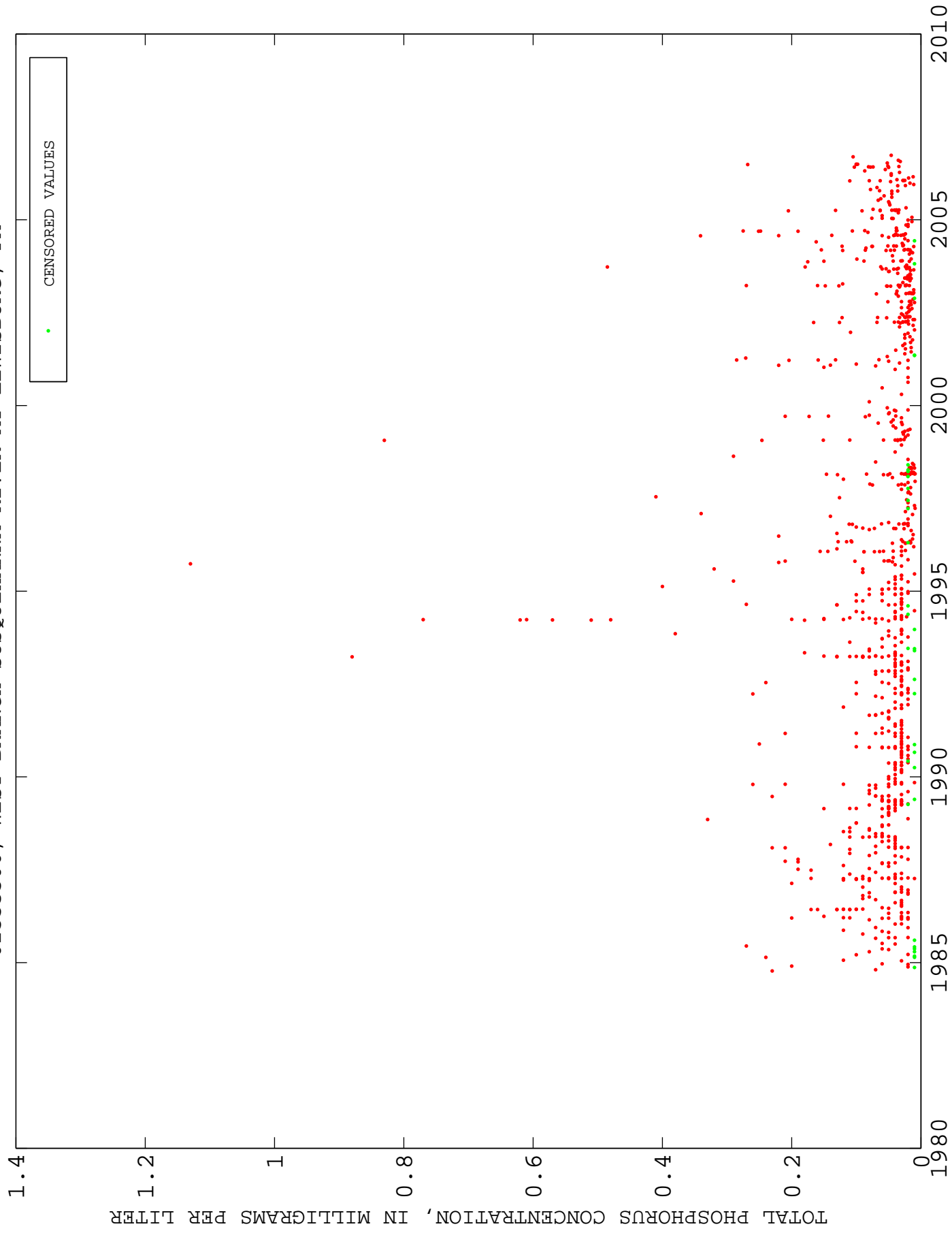
01553500, WEST BRANCH SUSQUEHANNA RIVER AT LEWISBURG, PA



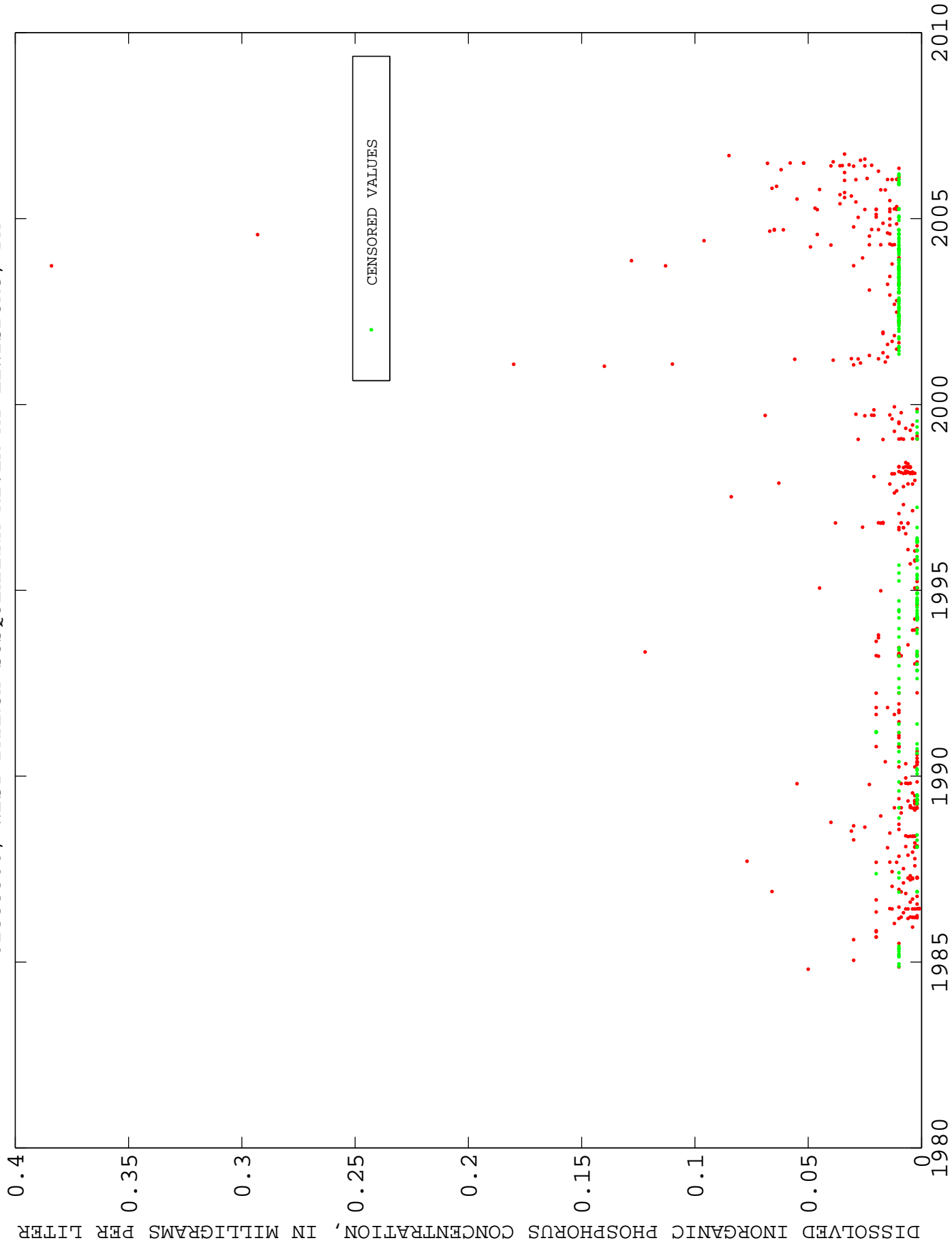
01553500, WEST BRANCH SUSQUEHANNA RIVER AT LEWISBURG, PA



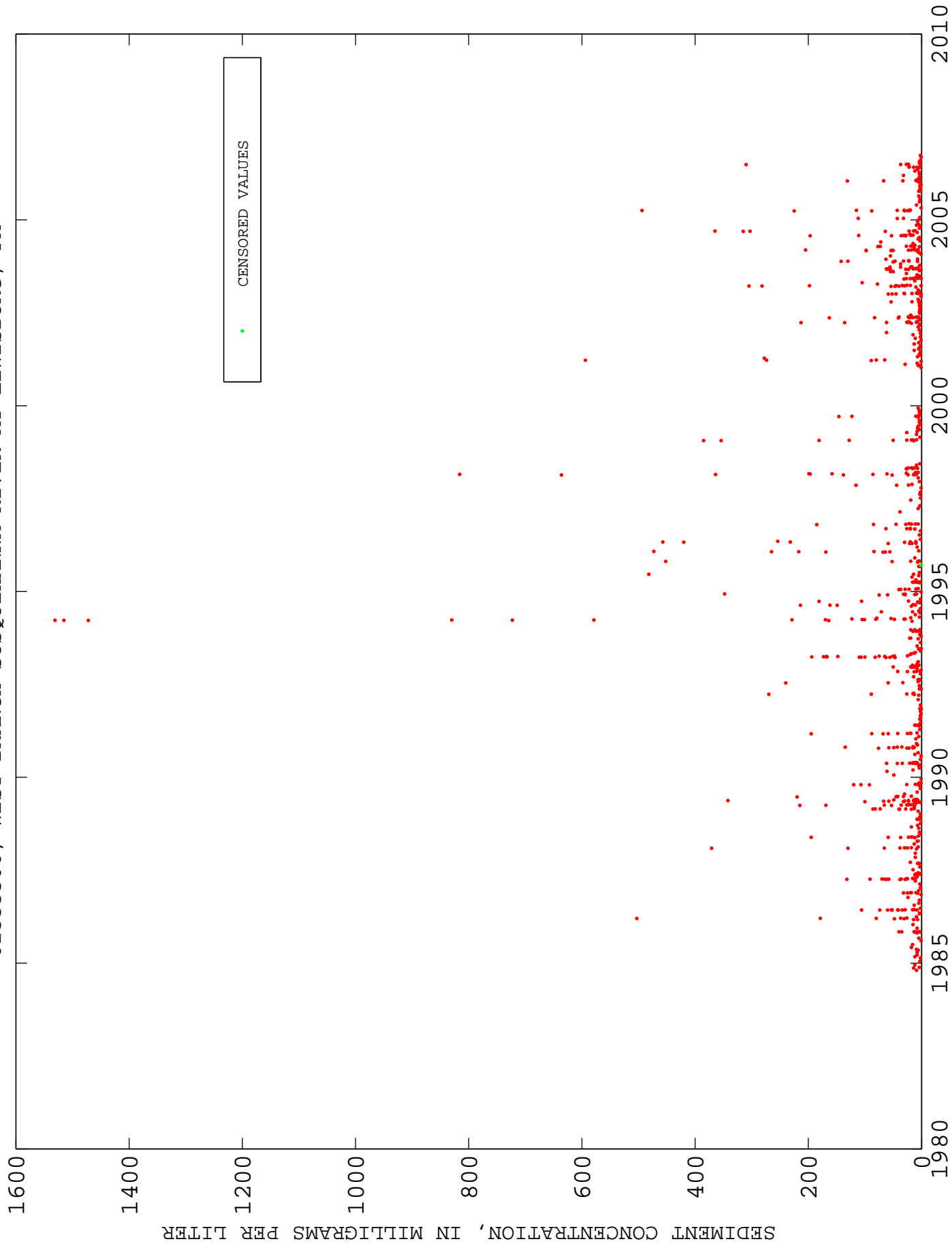
01553500, WEST BRANCH SUSQUEHANNA RIVER AT LEWISBURG, PA



01553500, WEST BRANCH SUSQUEHANNA RIVER AT LEWISBURG, PA

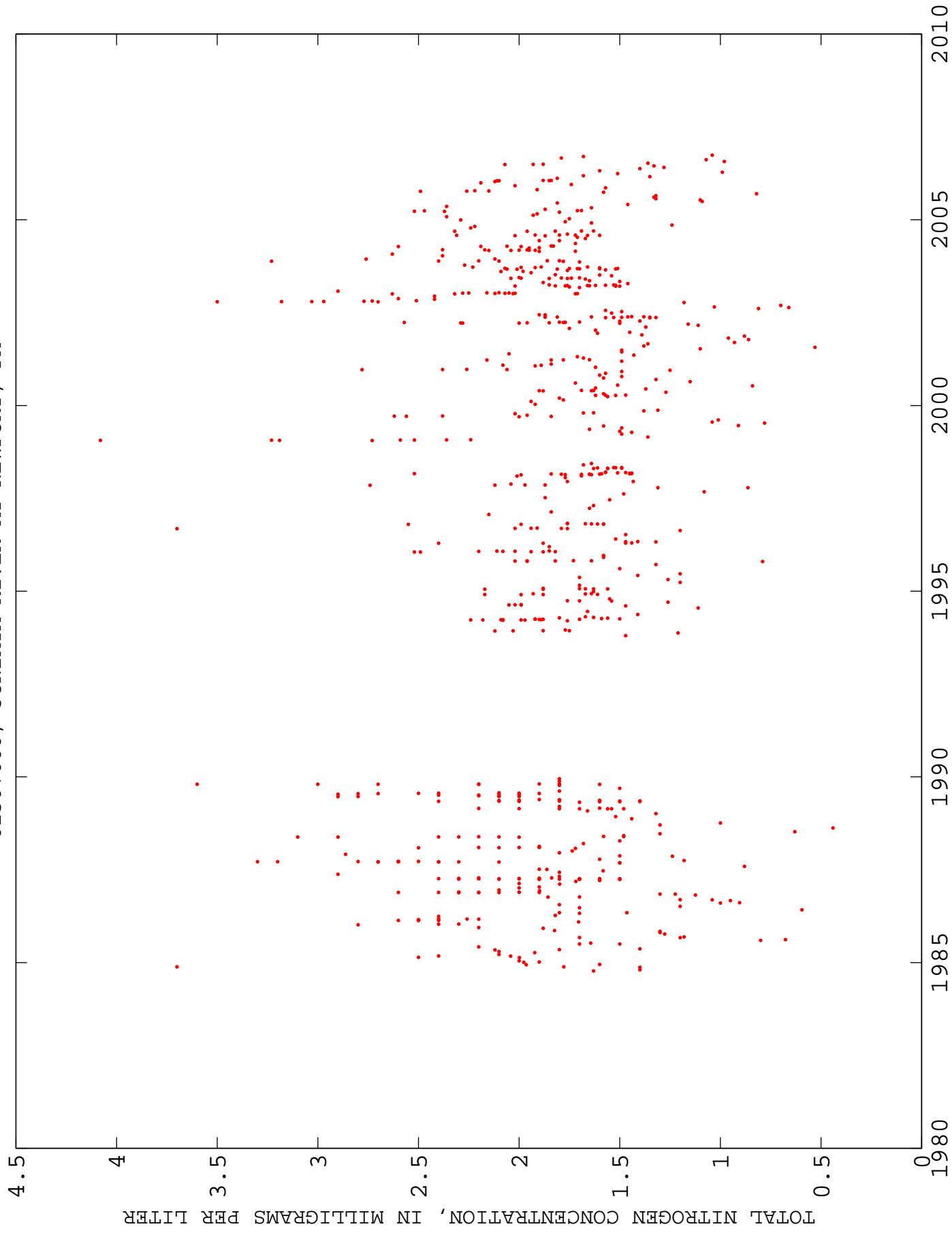


01553500, WEST BRANCH SUSQUEHANNA RIVER AT LEWISBURG, PA





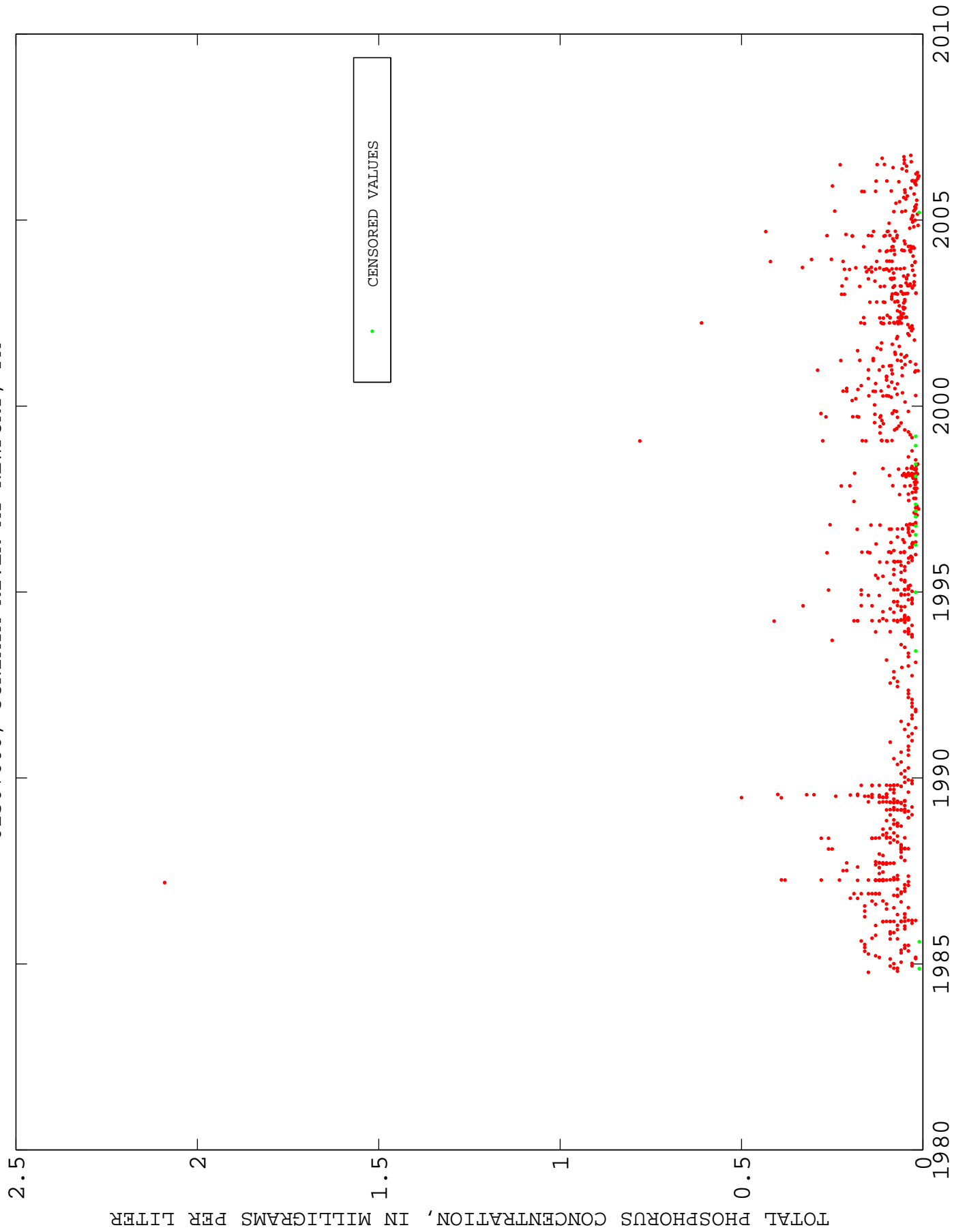
01567000, JUNIATA RIVER AT NEWPORT, PA



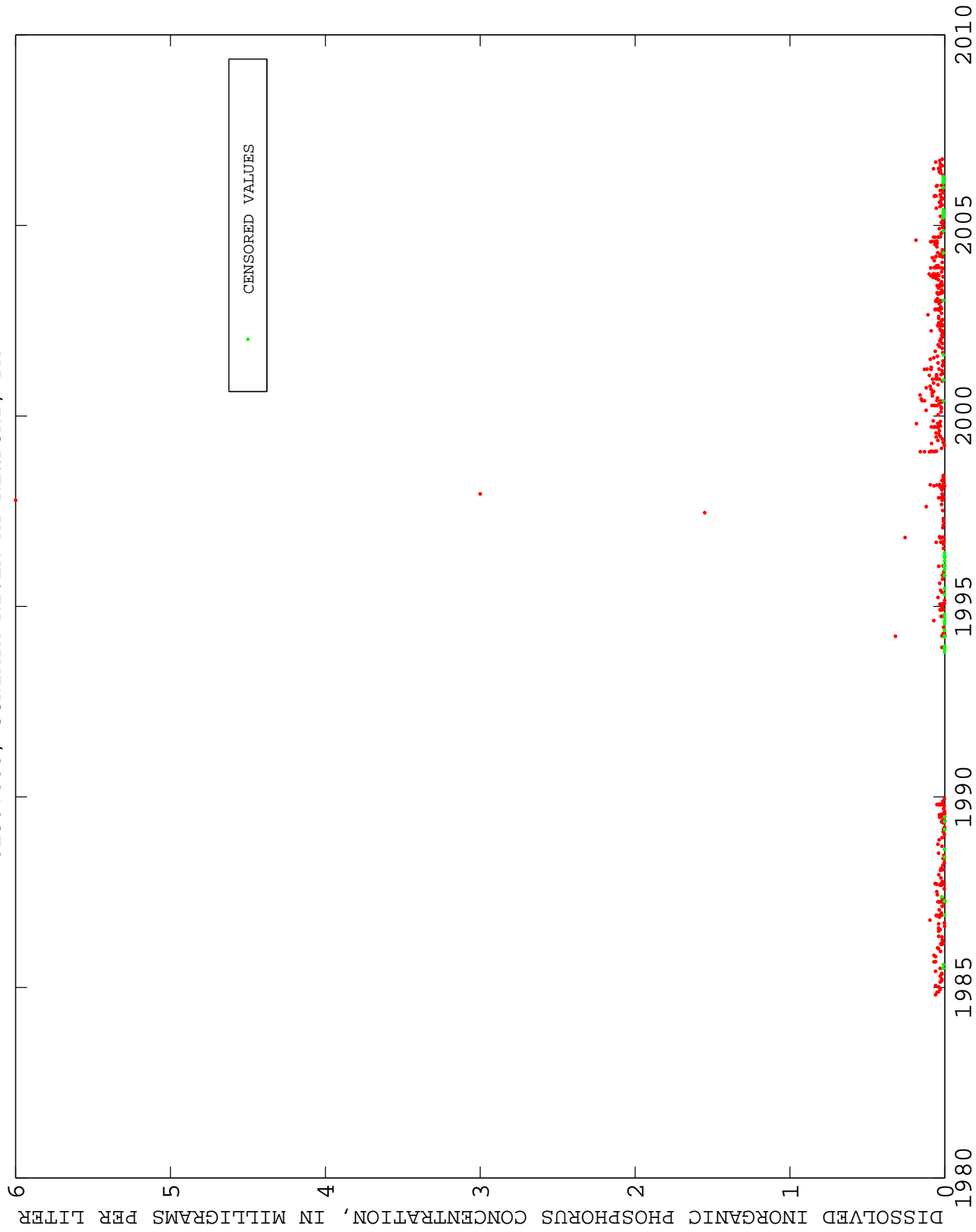
01567000, JUNIATA RIVER AT NEWPORT, PA



01567000, JUNIATA RIVER AT NEWPORT, PA



01567000, JUNIATA RIVER AT NEWPORT, PA



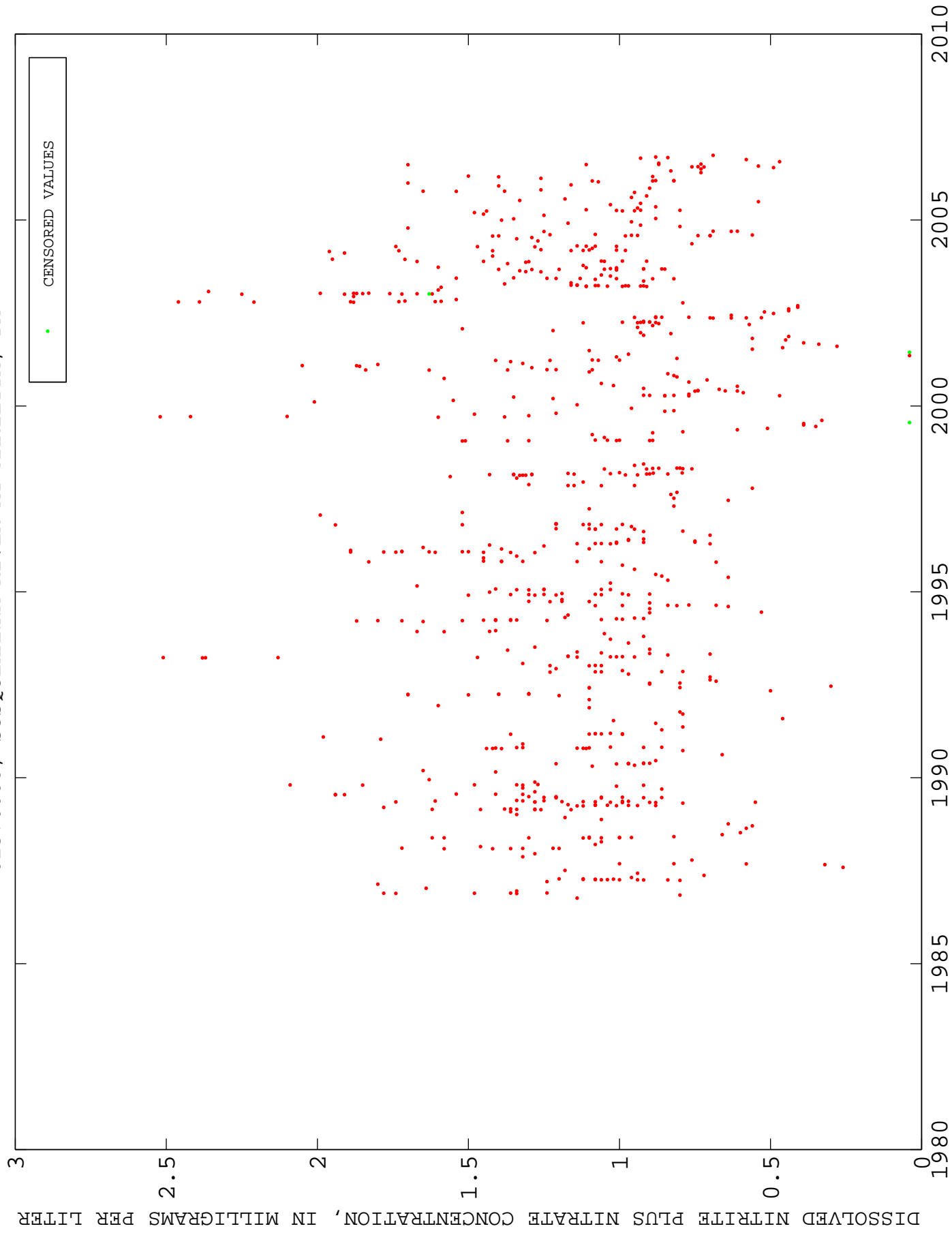
01567000, JUNIATA RIVER AT NEWPORT, PA



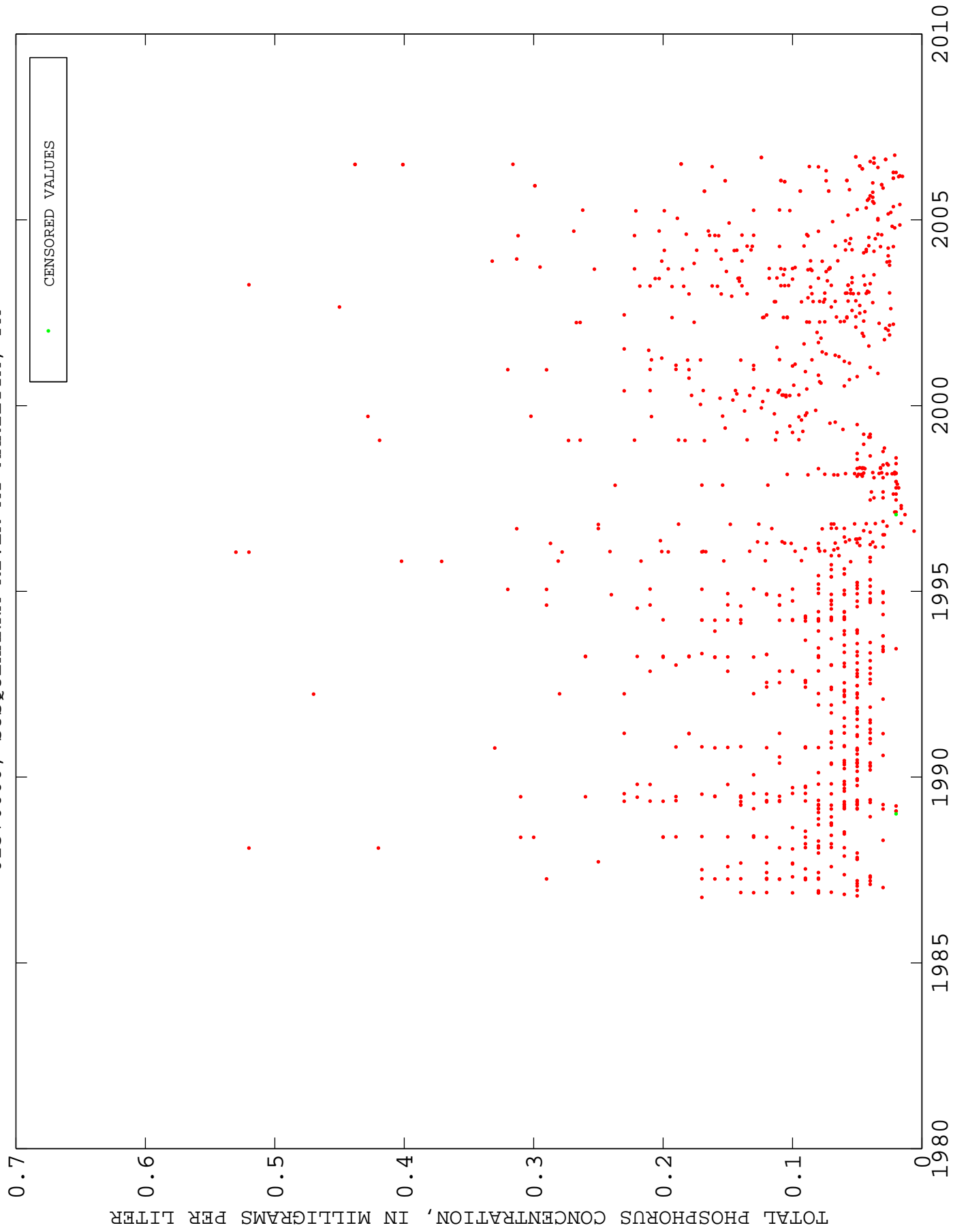
01576000, SUSQUEHANNA RIVER AT MARIETTA, PA



01576000, SUSQUEHANNA RIVER AT MARIETTA, PA

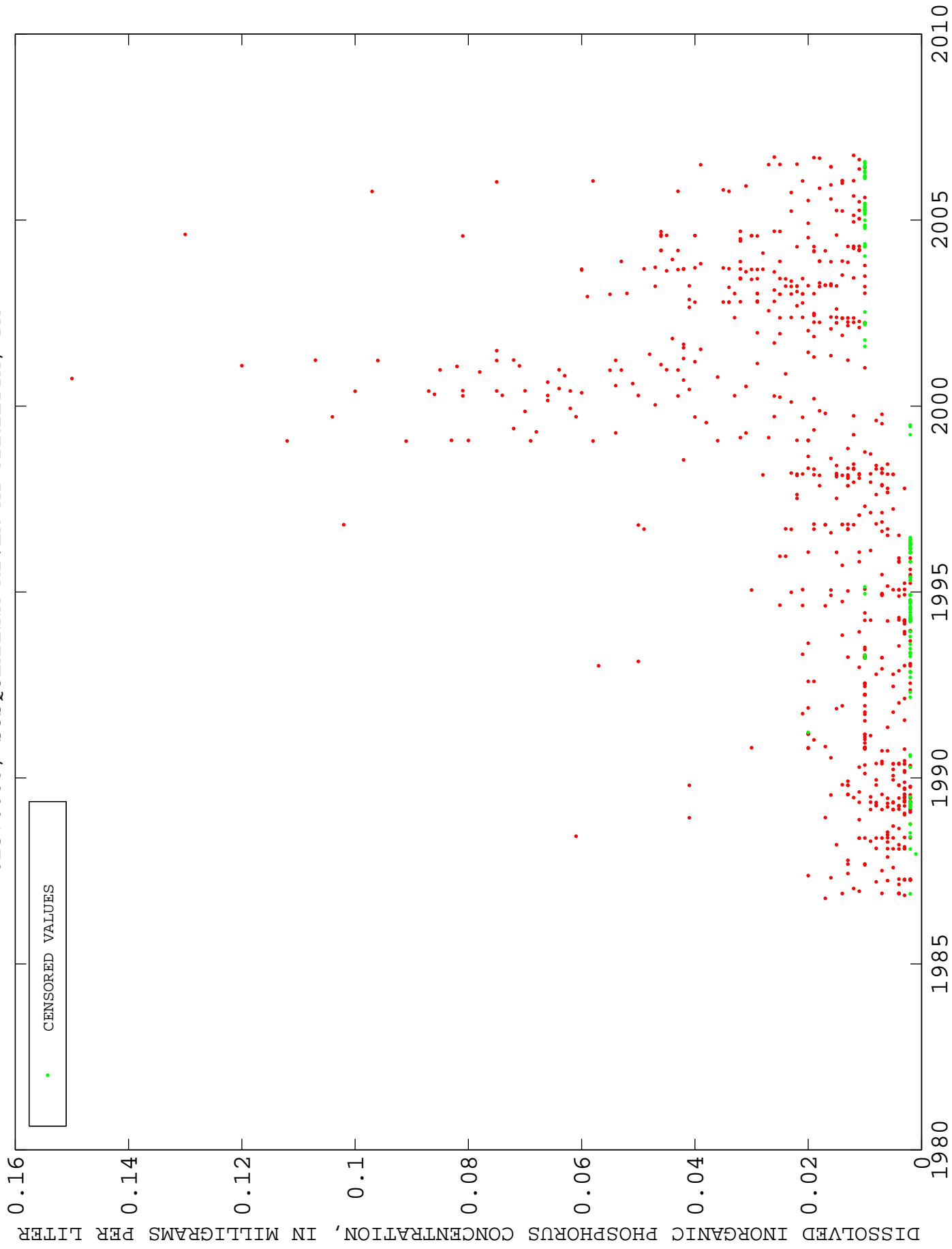


01576000, SUSQUEHANNA RIVER AT MARIETTA, PA





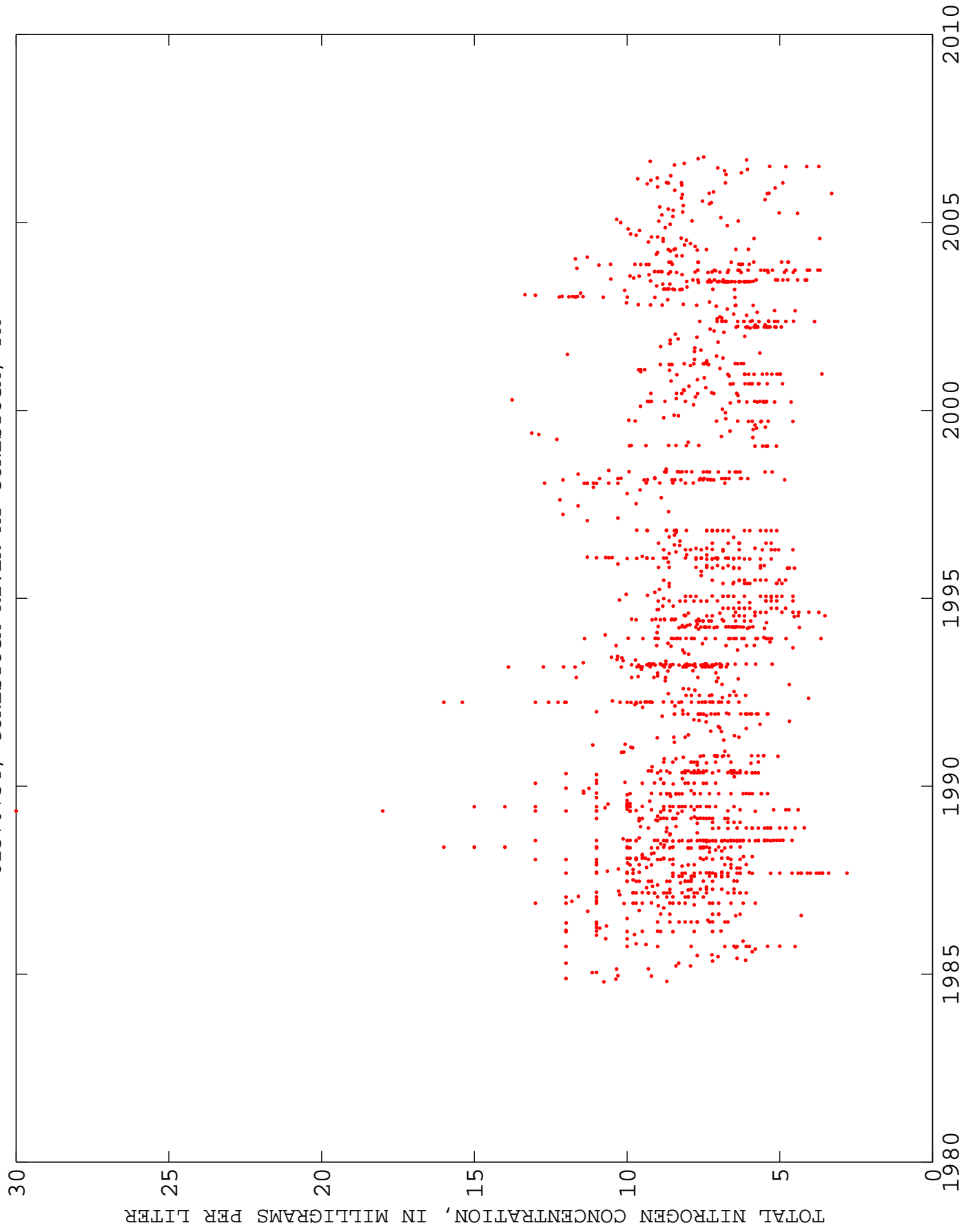
01576000, SUSQUEHANNA RIVER AT MARIETTA, PA



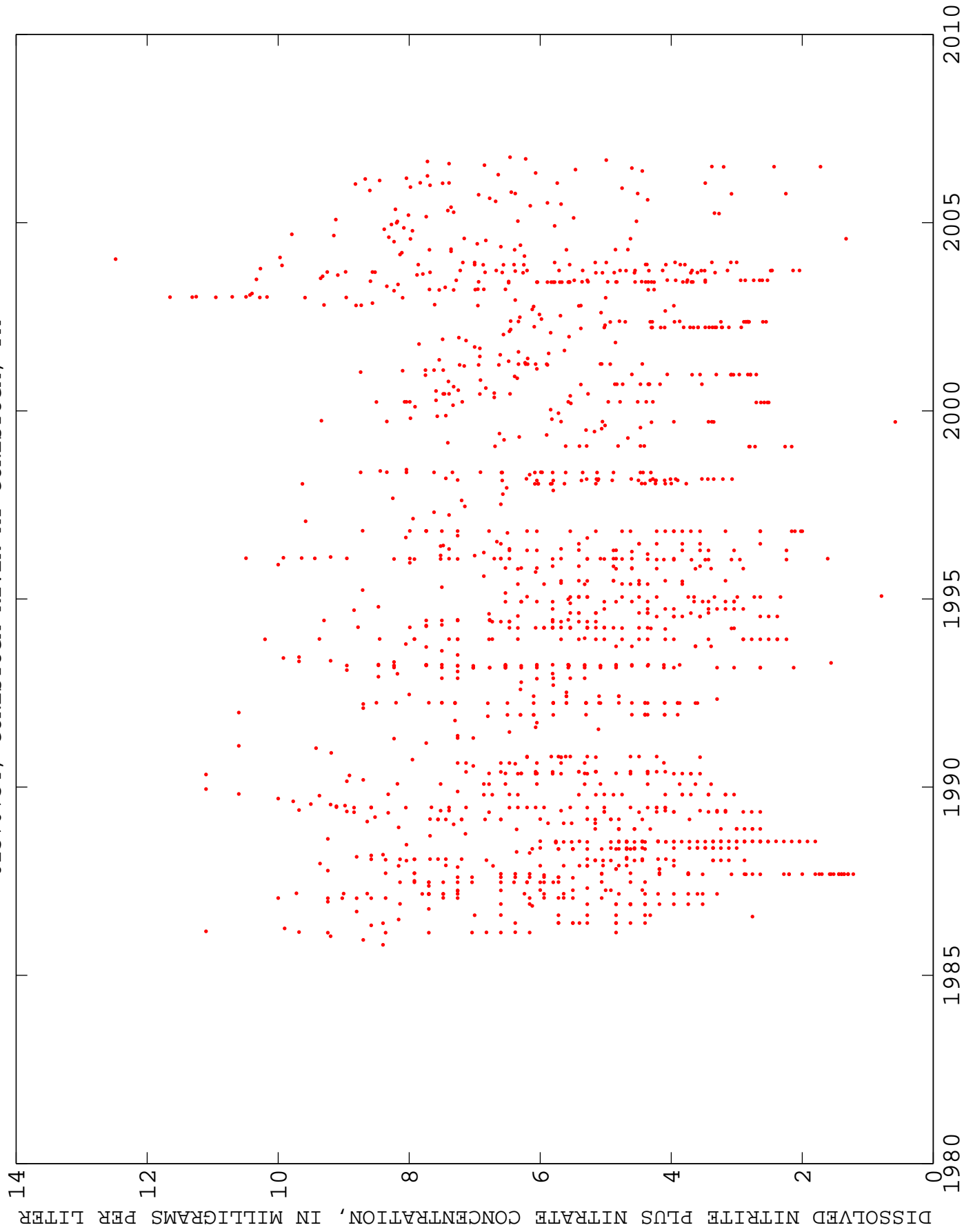
01576000, SUSQUEHANNA RIVER AT MARIETTA, PA



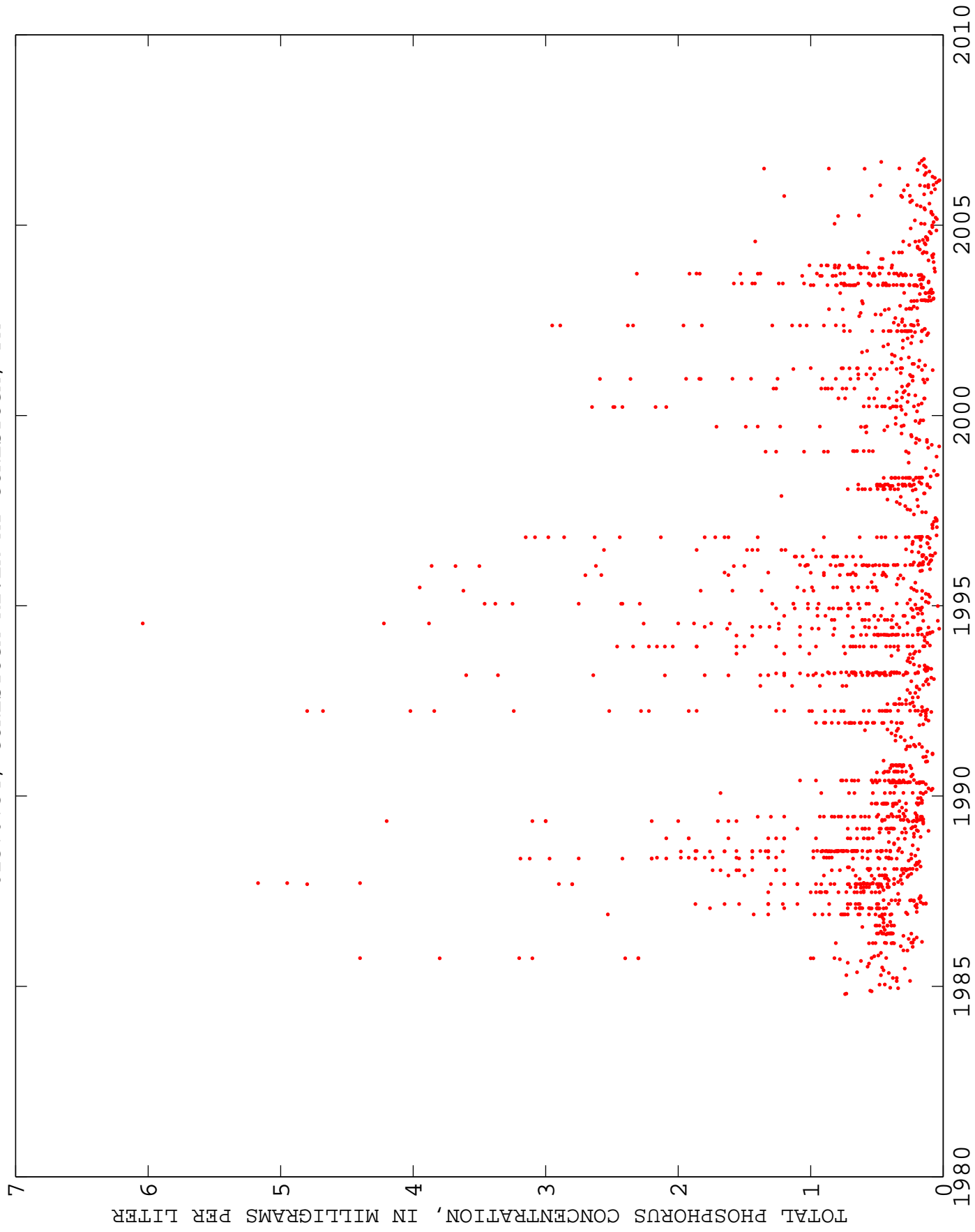
01576754, CONESTOGA RIVER AT CONESTOGA, PA



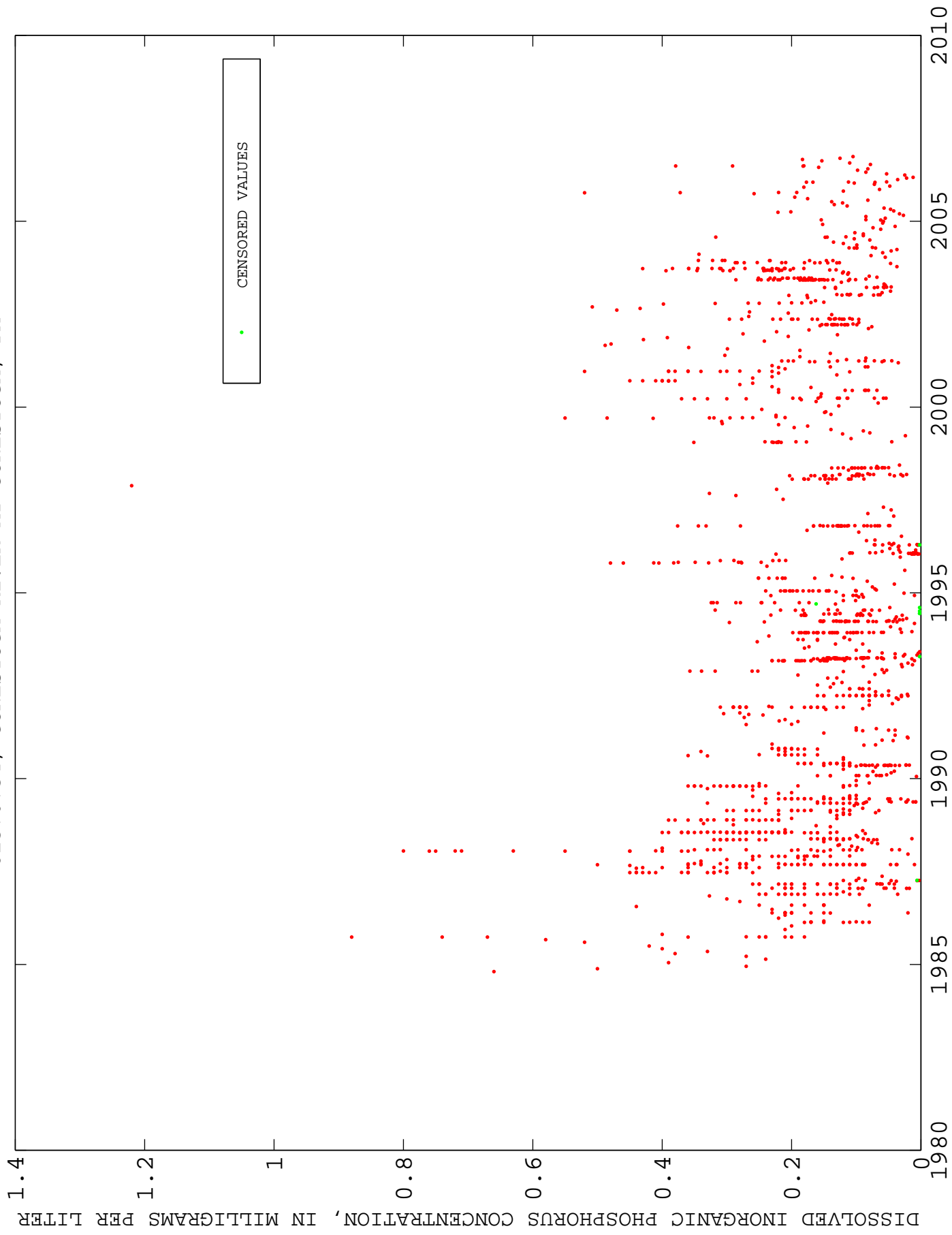
01576754, CONESTOGA RIVER AT CONESTOGA, PA



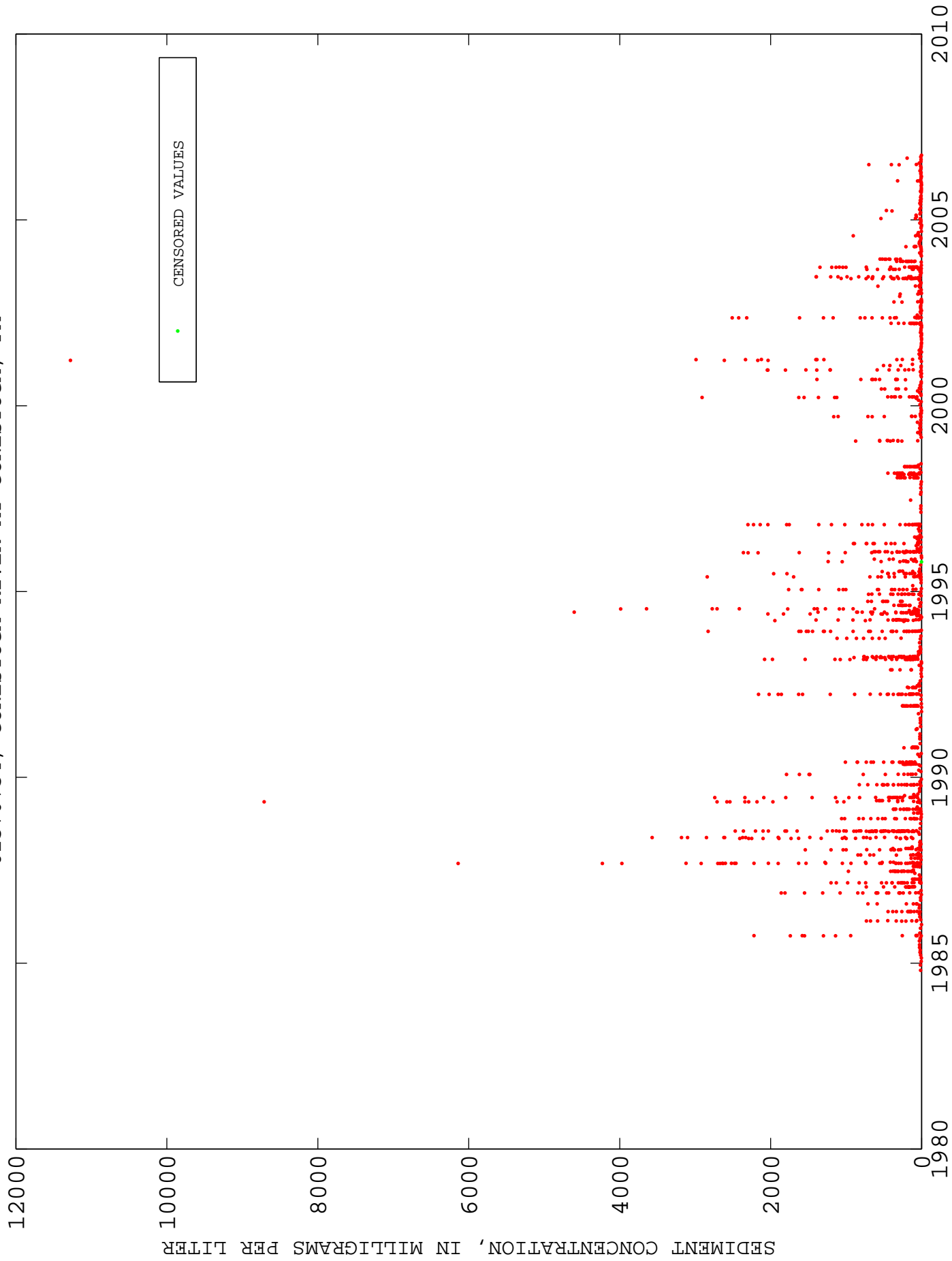
01576754, CONESTOGA RIVER AT CONESTOGA, PA



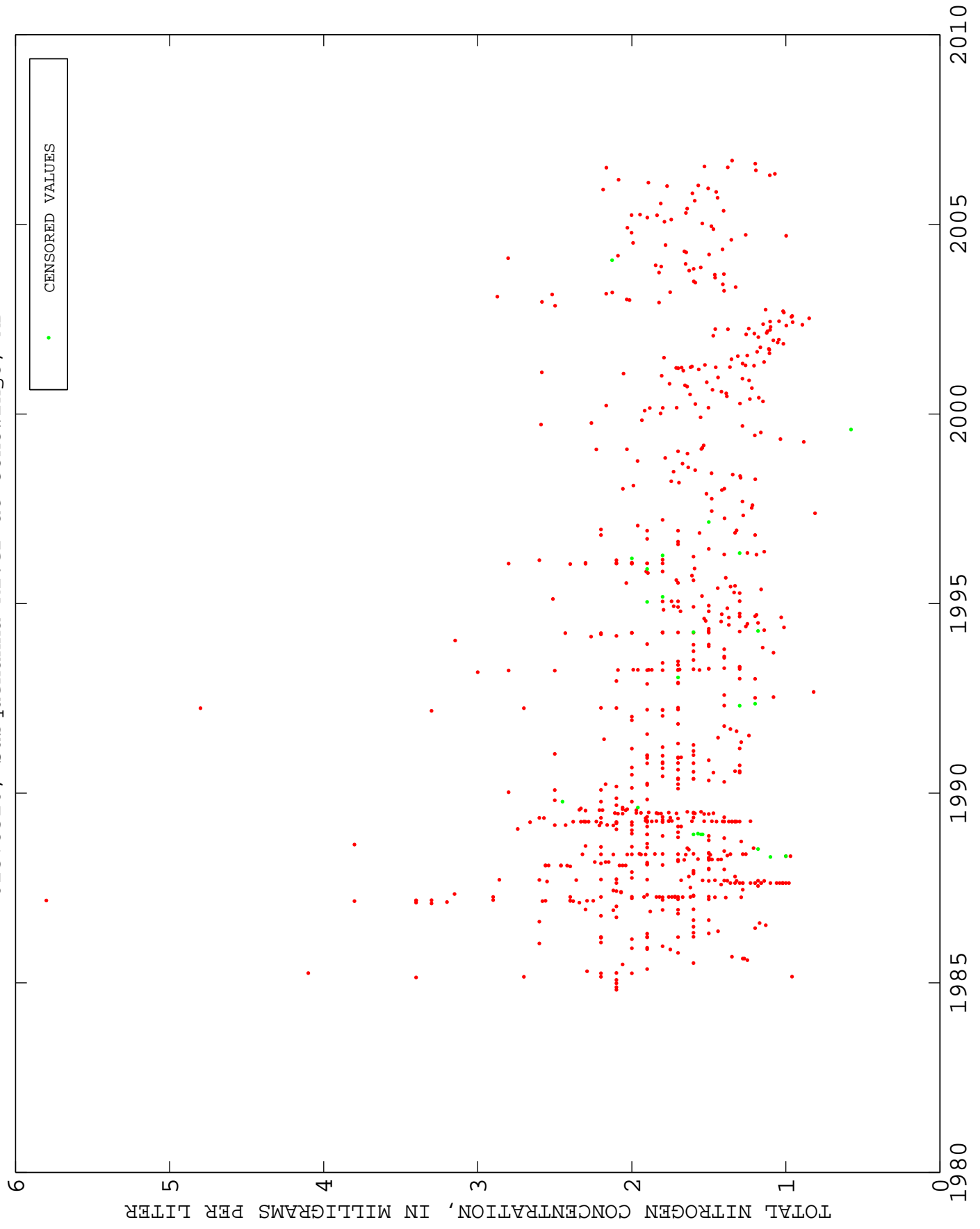
01576754, CONESTOGA RIVER AT CONESTOGA, PA



01576754, CONESTOGA RIVER AT CONESTOGA, PA

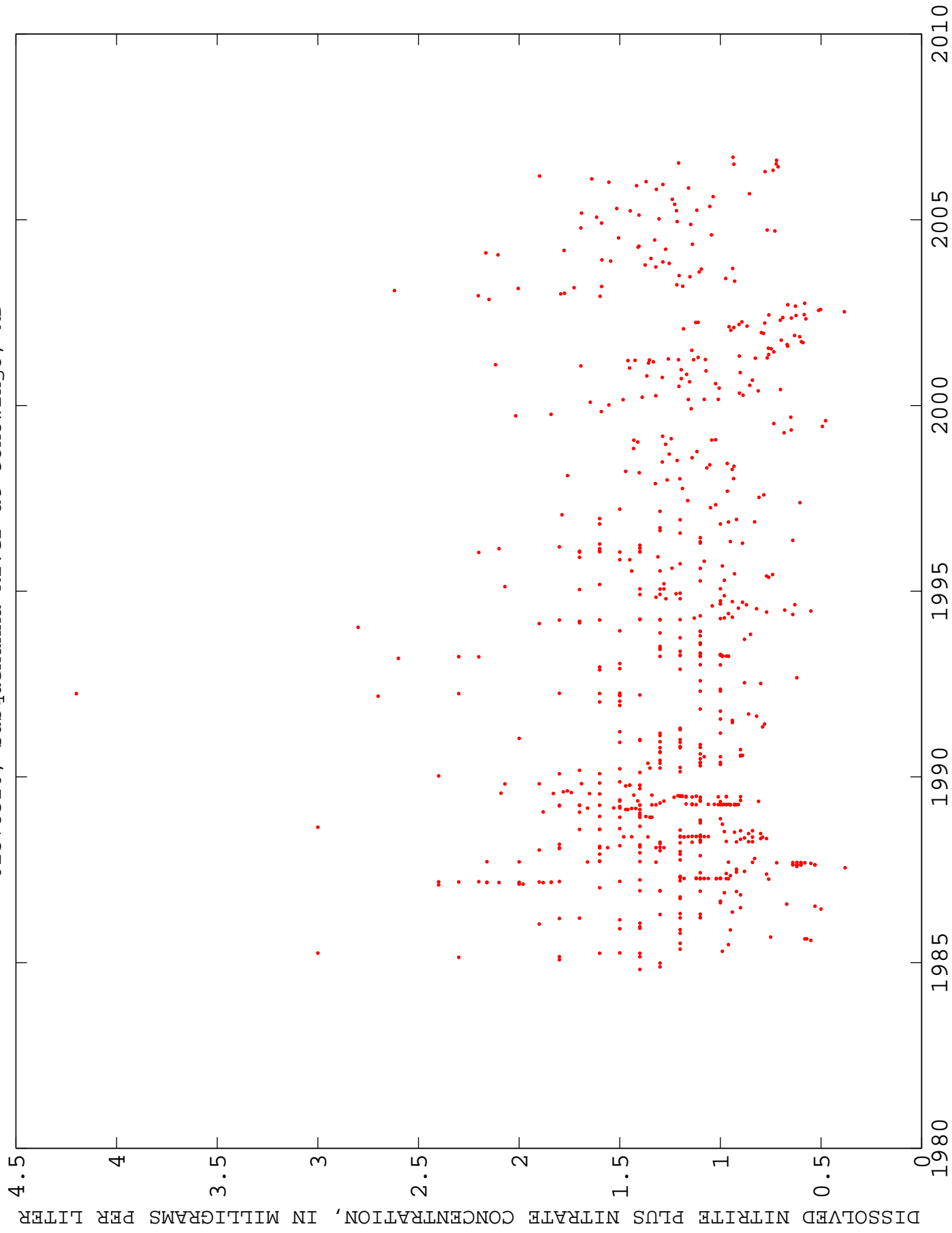


01578310, Susquehanna River at Conowingo, MD

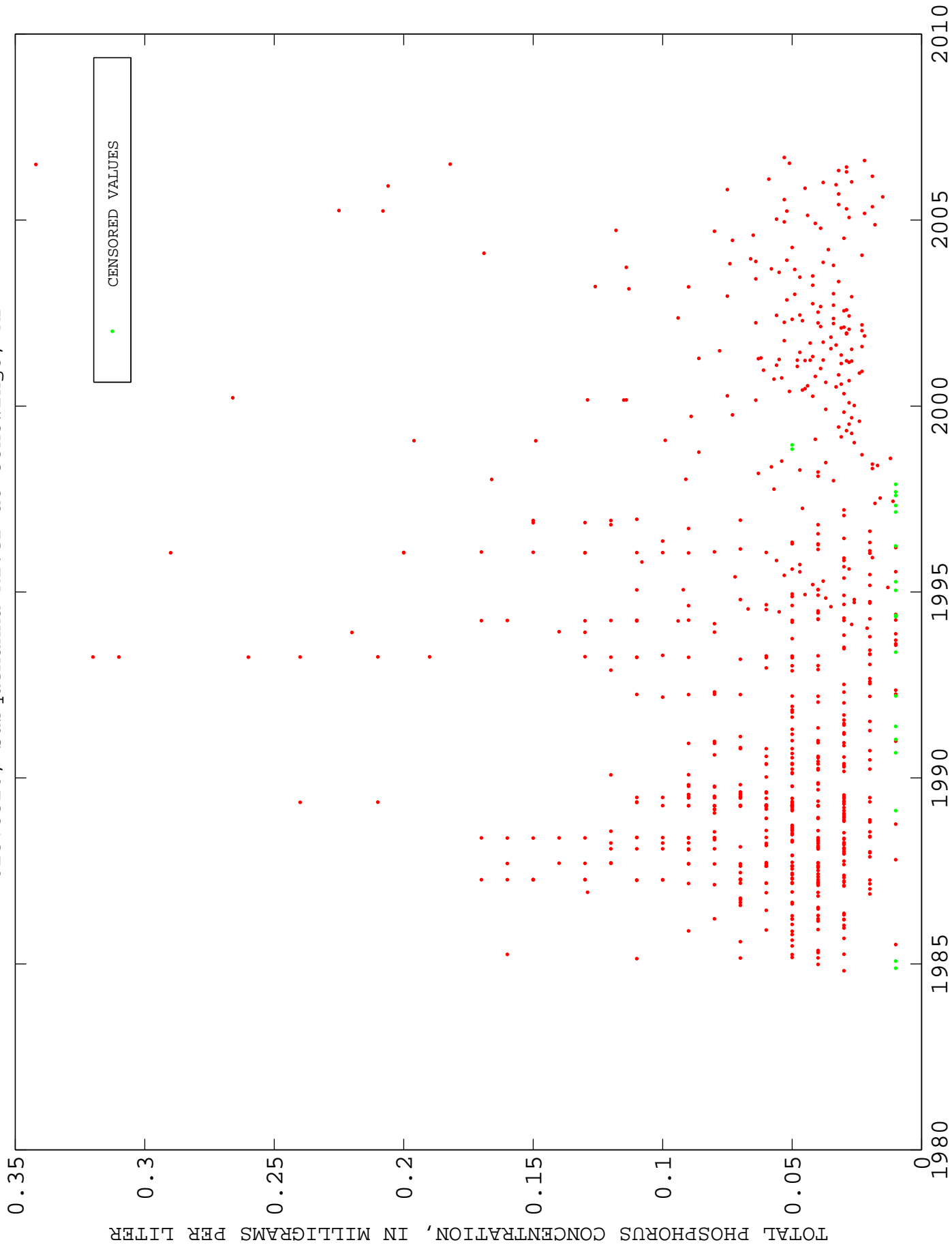




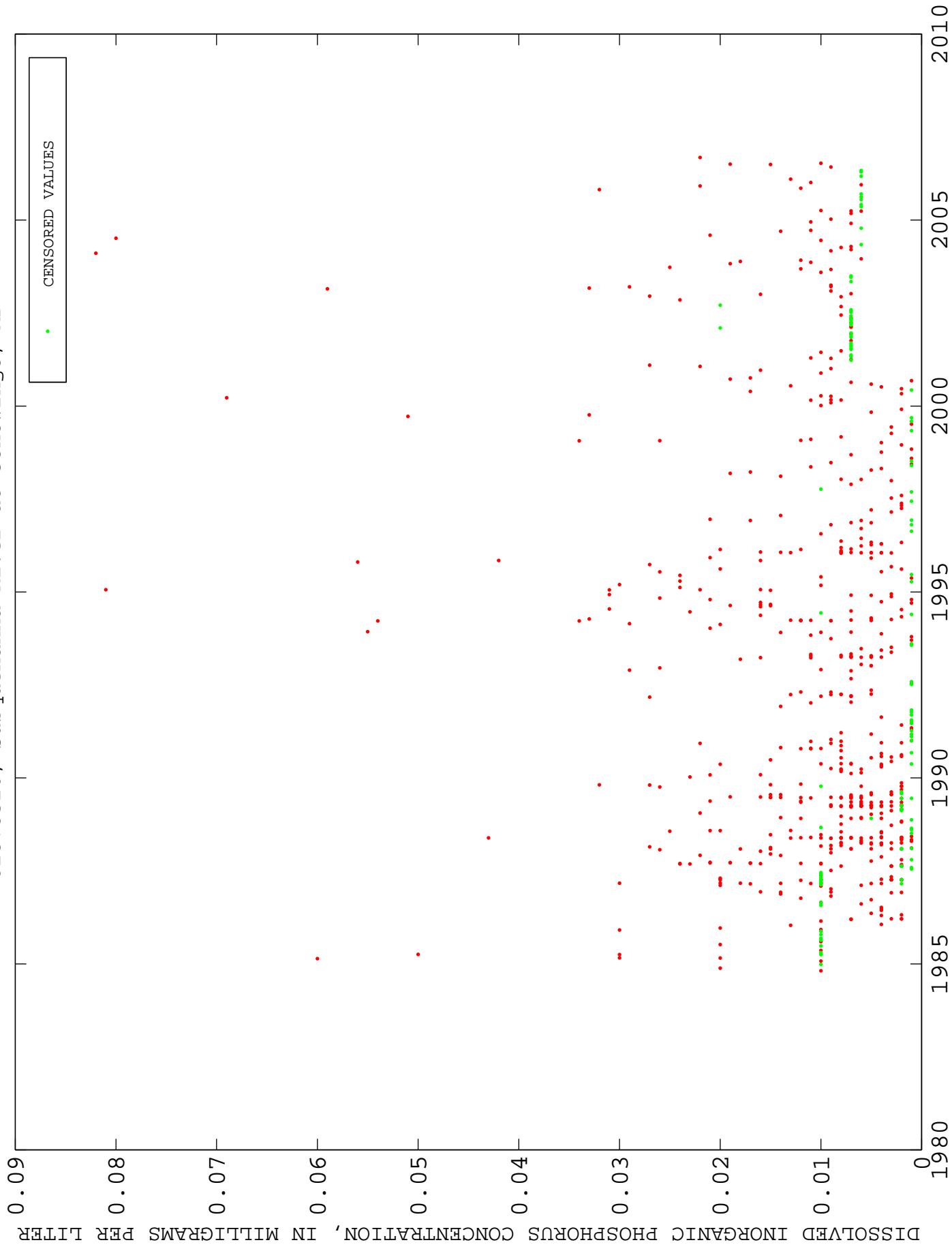
01578310, Susquehanna River at Conowingo, MD



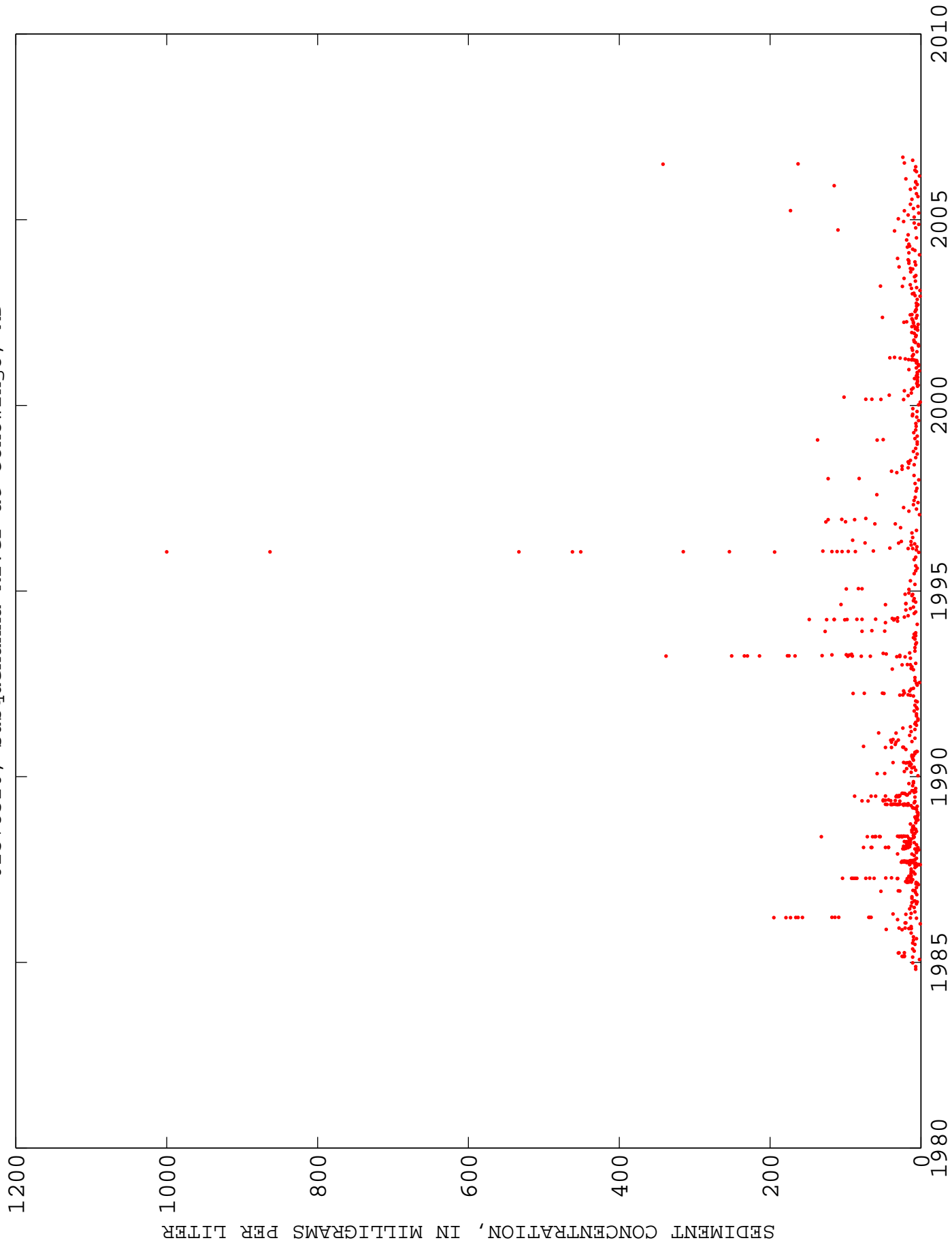
01578310, Susquehanna River at Conowingo, MD



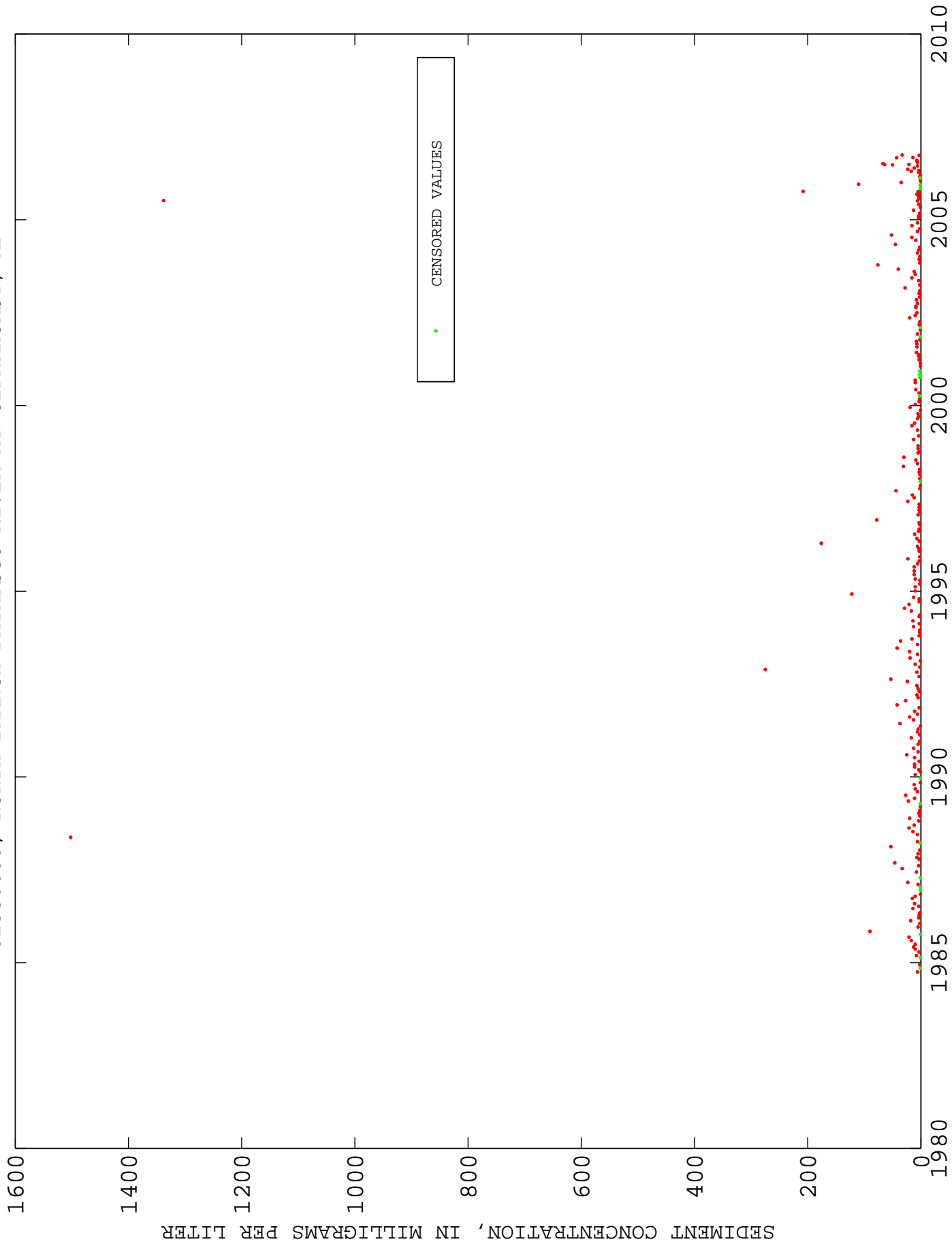
01578310, Susquehanna River at Conowingo, MD



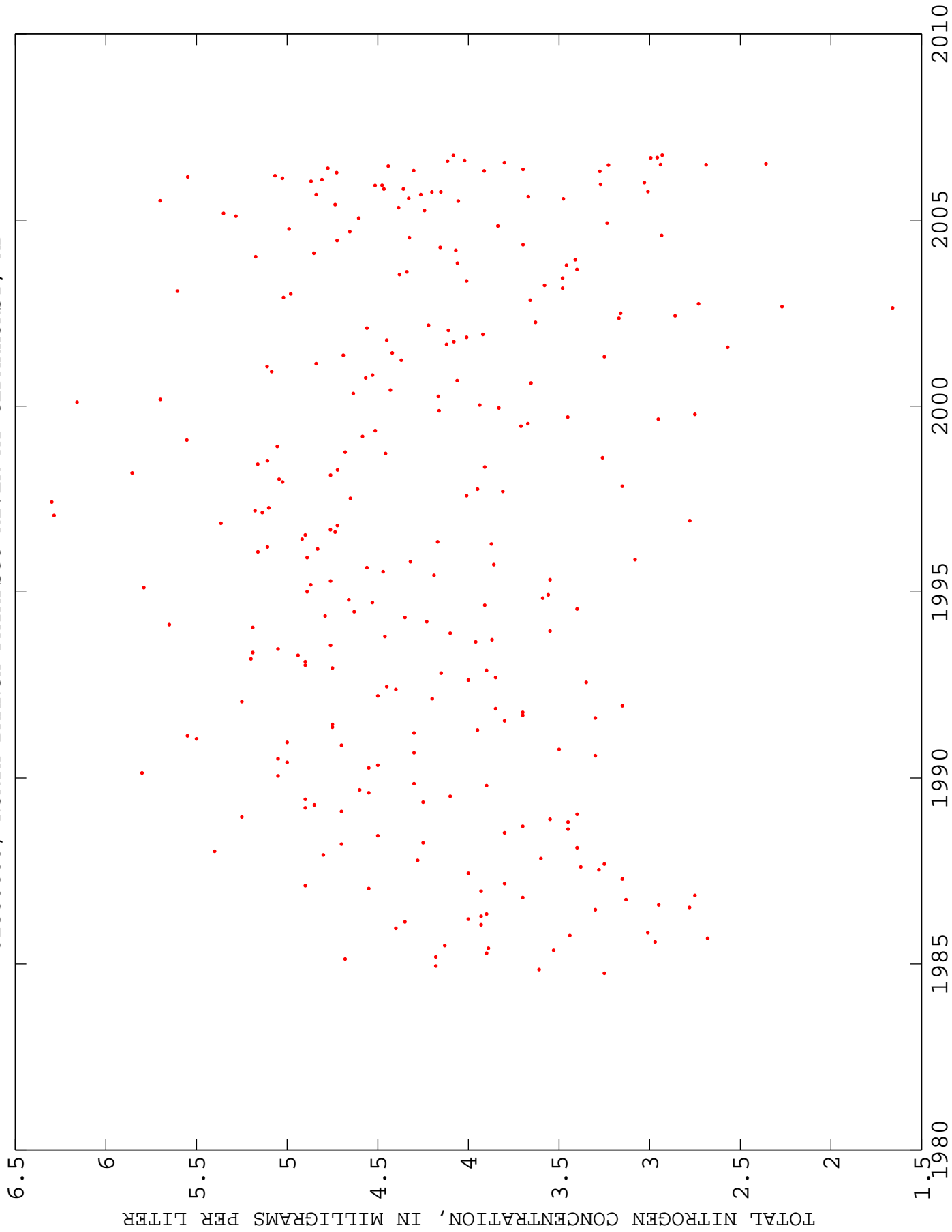
01578310, Susquehanna River at Conowingo, MD



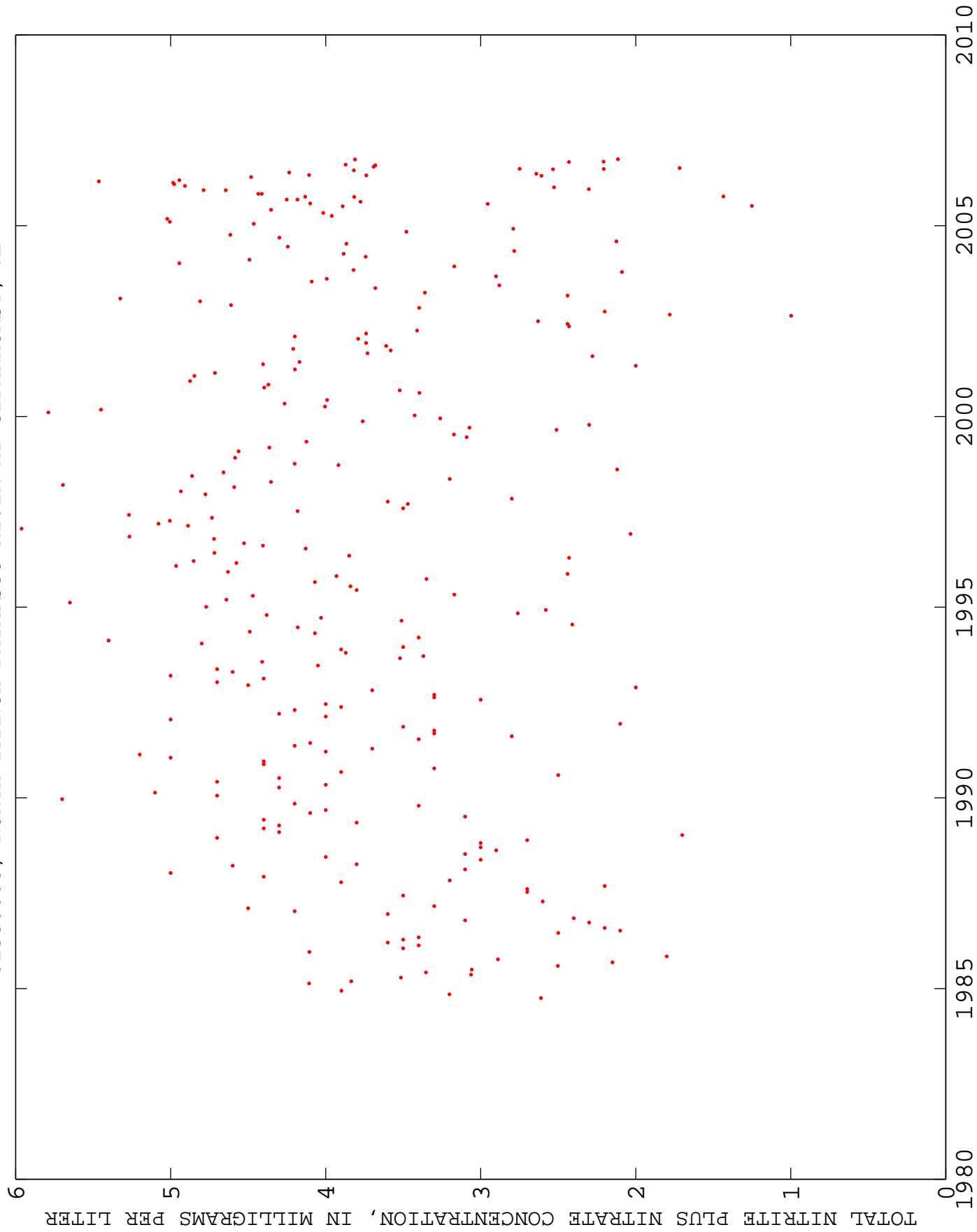
01586000, NORTH BRANCH PATAPSCO RIVER AT CEDARHURST, MD



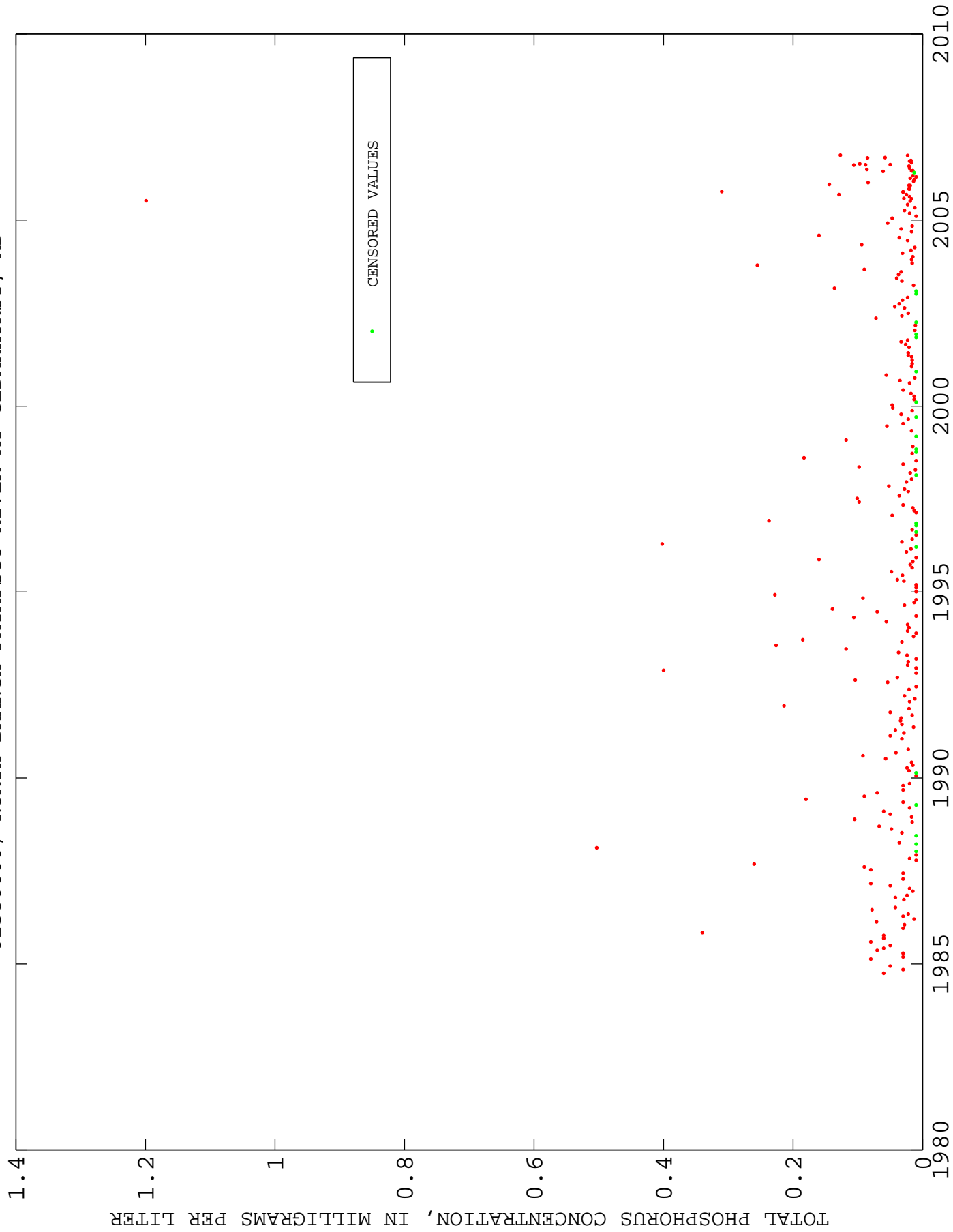
01586000, NORTH BRANCH PATAPSCO RIVER AT CEDARHURST, MD



01586000, NORTH BRANCH PATAPSCO RIVER AT CEDARHURST, MD

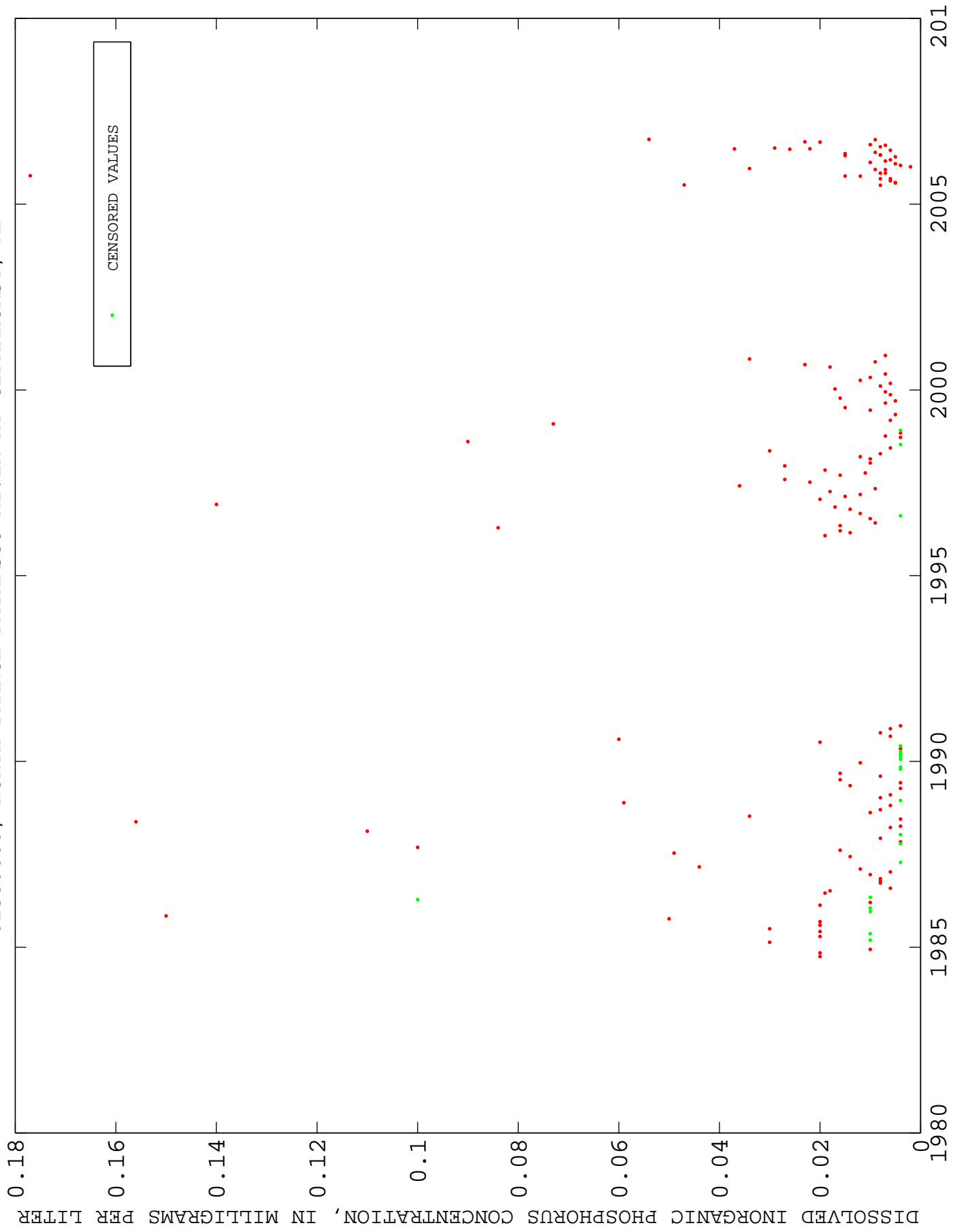


01586000, NORTH BRANCH PATAPSCO RIVER AT CEDARHURST, MD

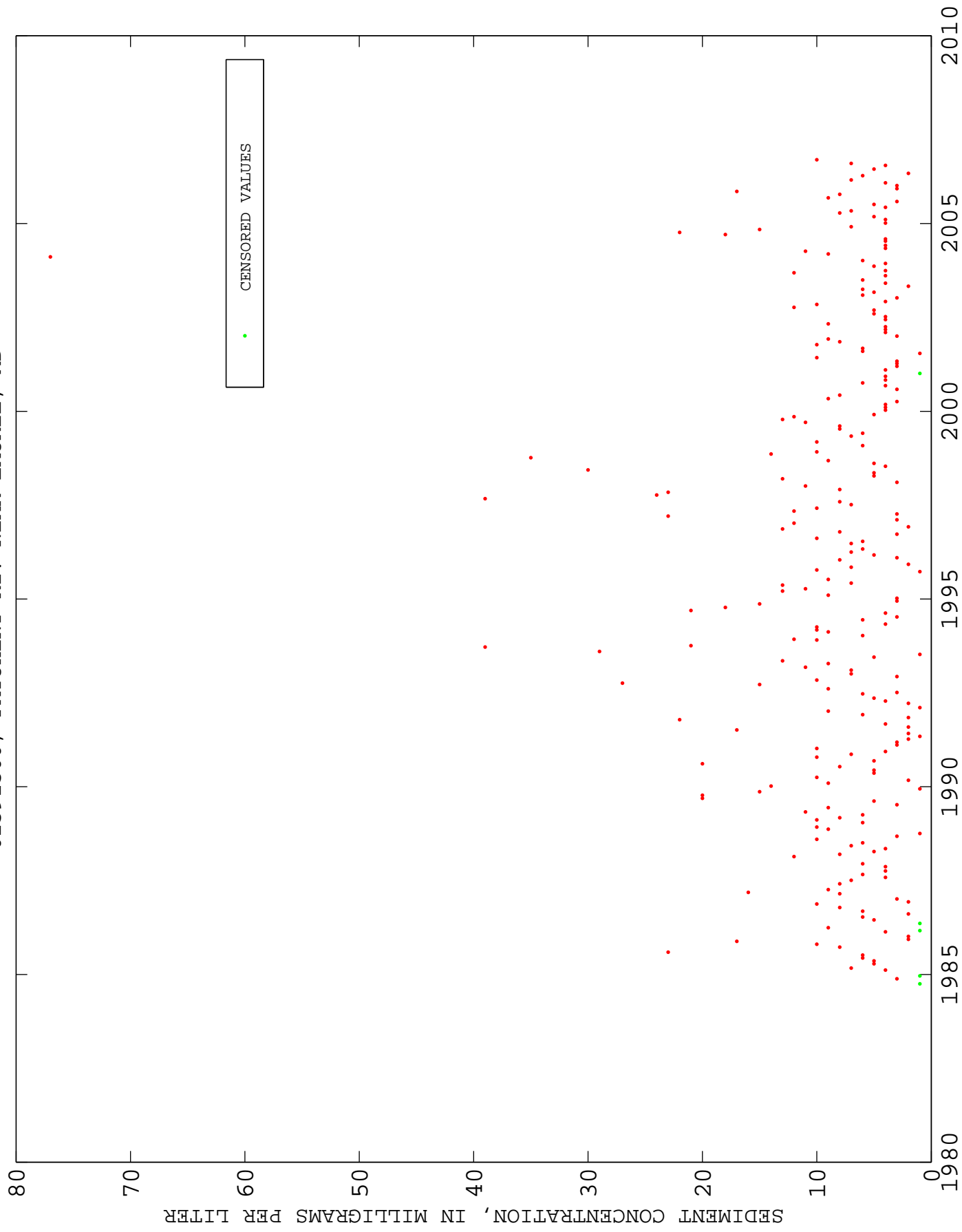




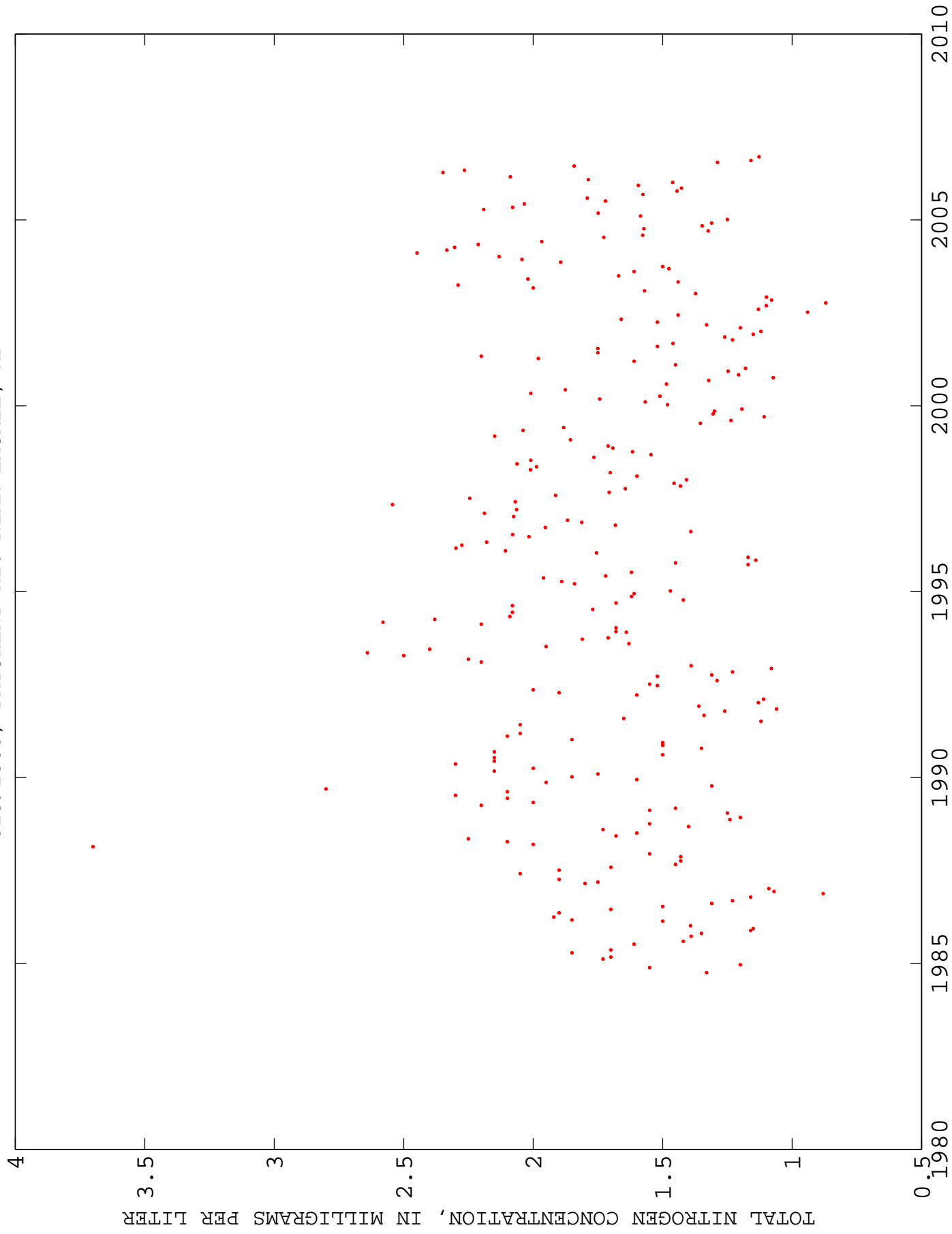
01586000, NORTH BRANCH PATAPSCO RIVER AT CEDARHURST, MD



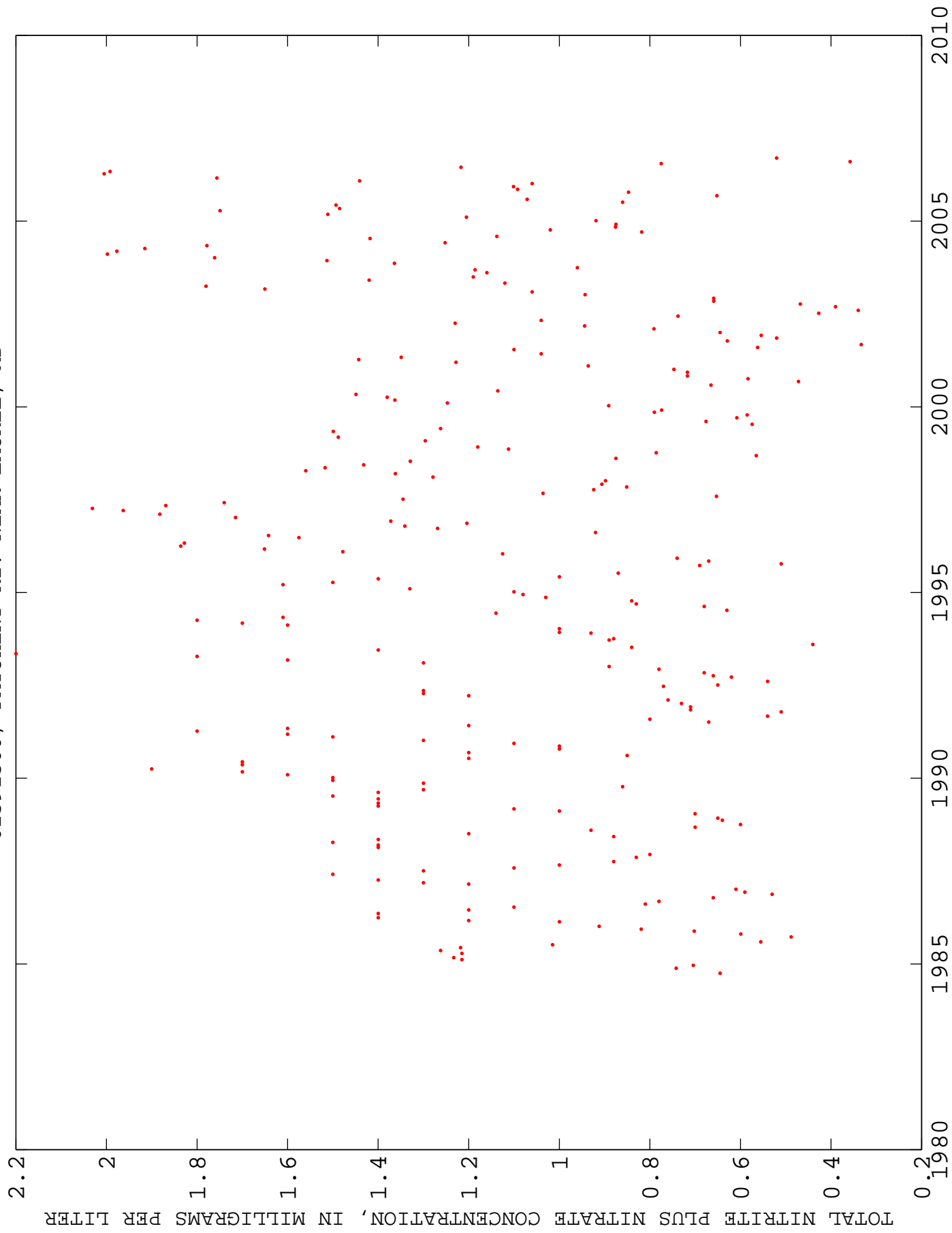
01592500, PATUXENT RIV NEAR LAUREL, MD



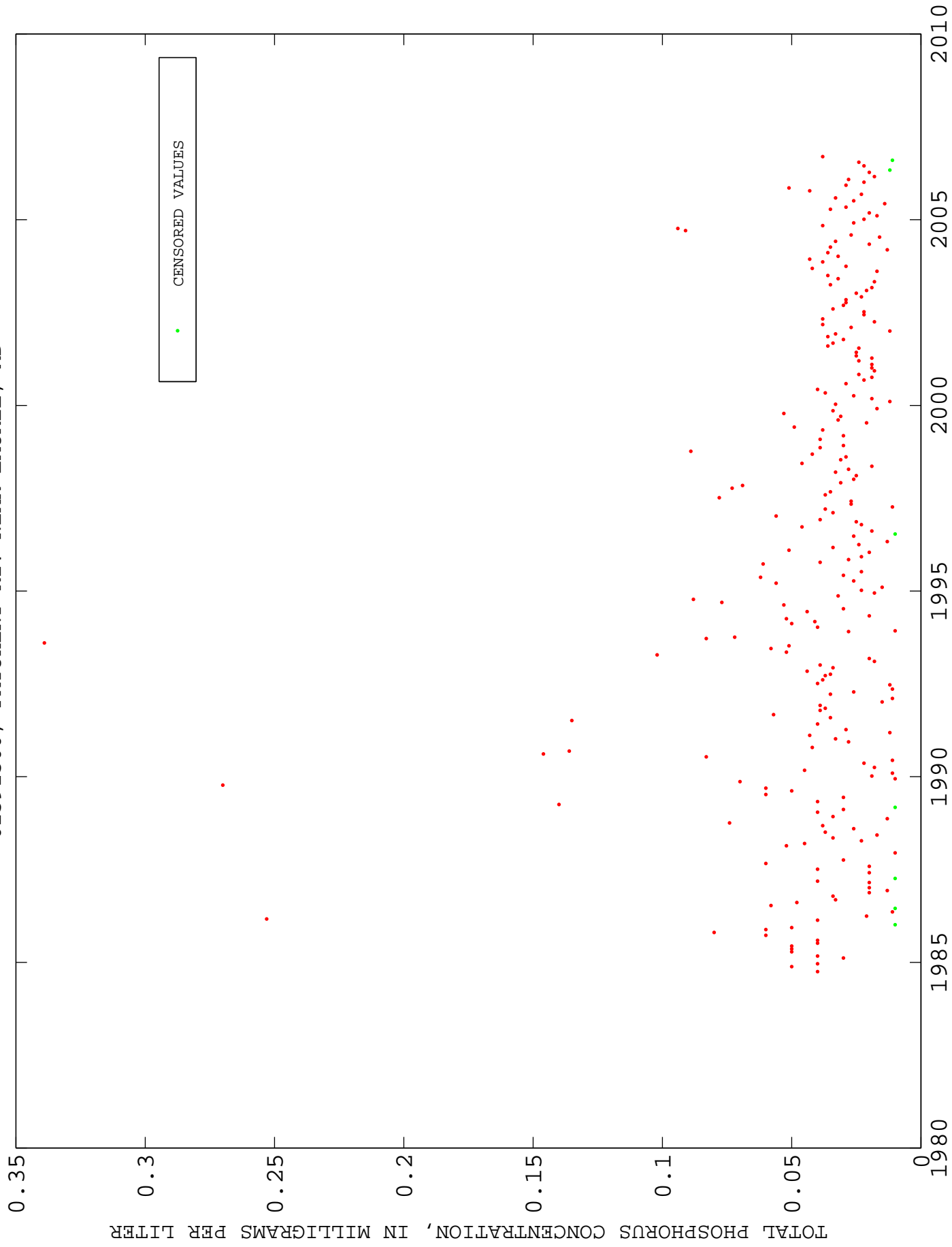
01592500, PATUXENT RIV NEAR LAUREL, MD



01592500, PATUXENT RIV NEAR LAUREL, MD

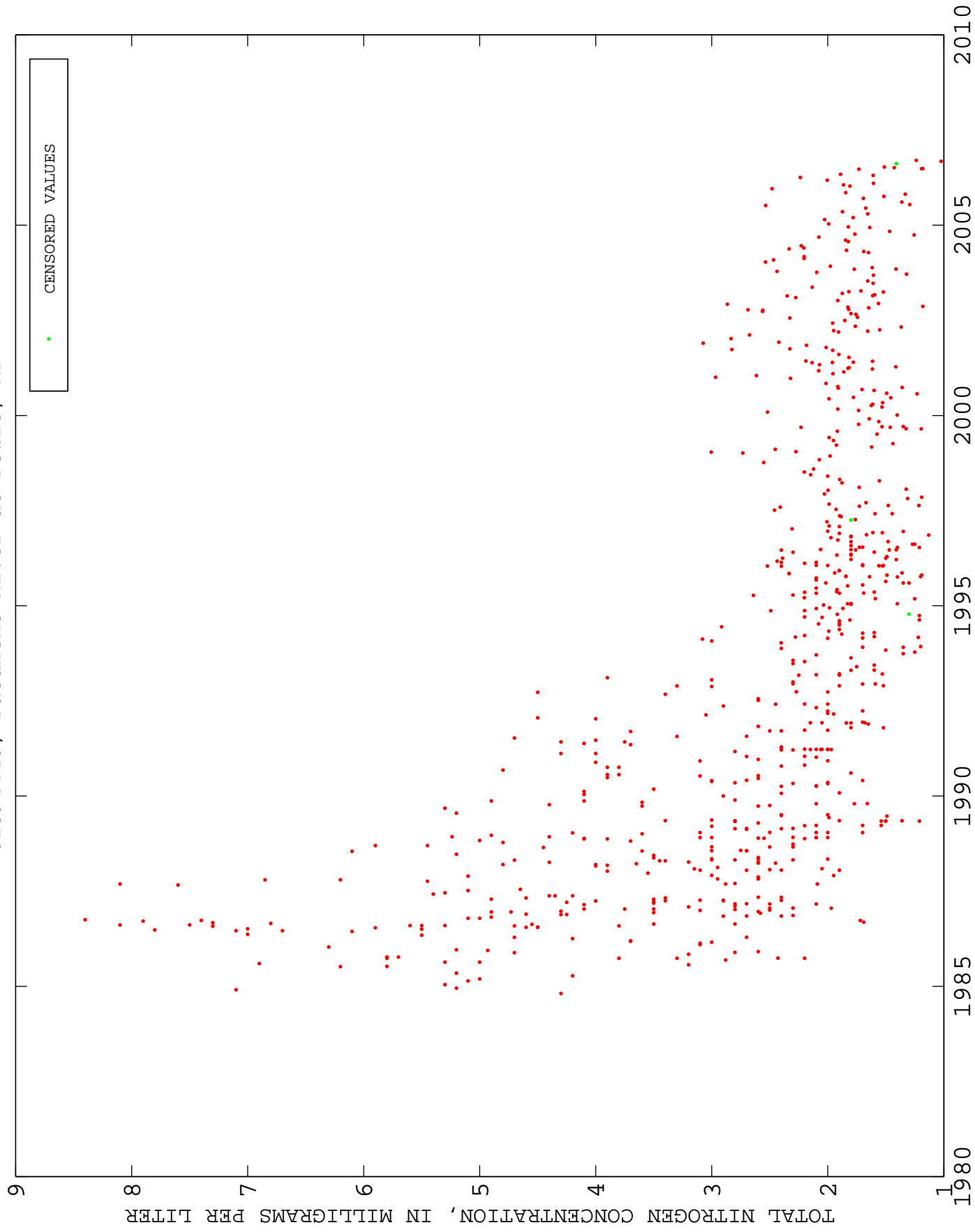


01592500, PATUXENT RIV NEAR LAUREL, MD

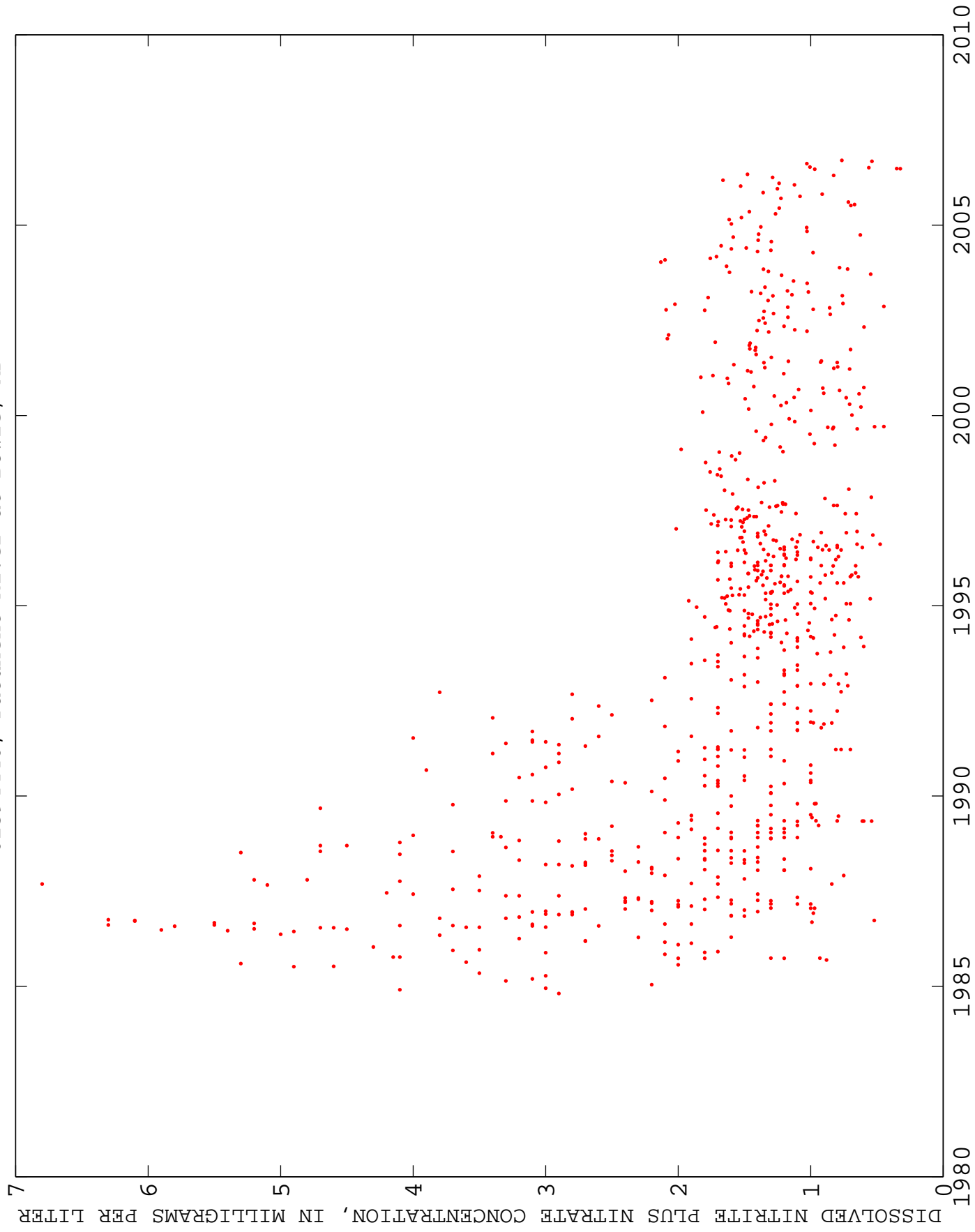




01594440, Patuxent River at Bowie, MD

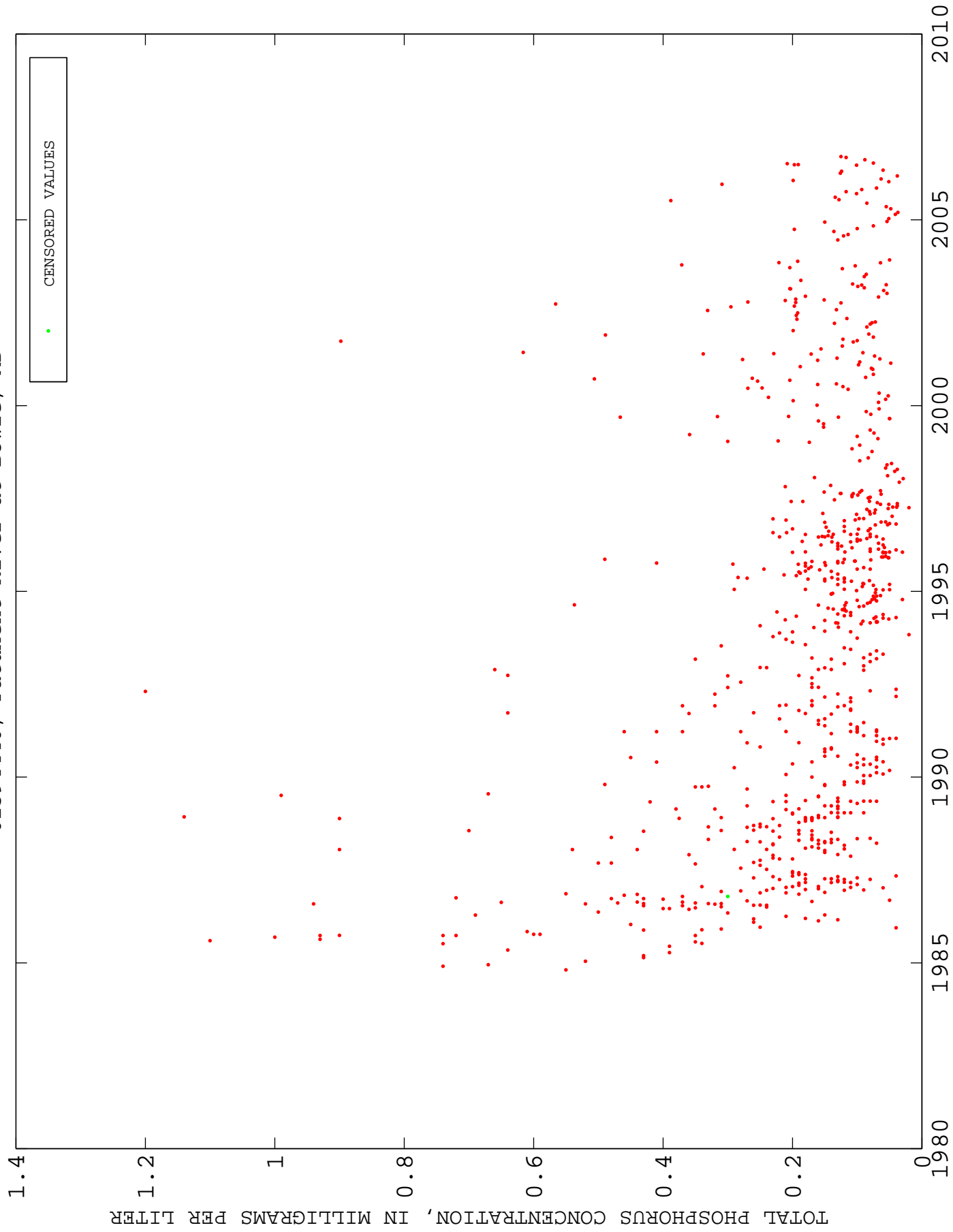


01594440, Patuxent River at Bowie, MD

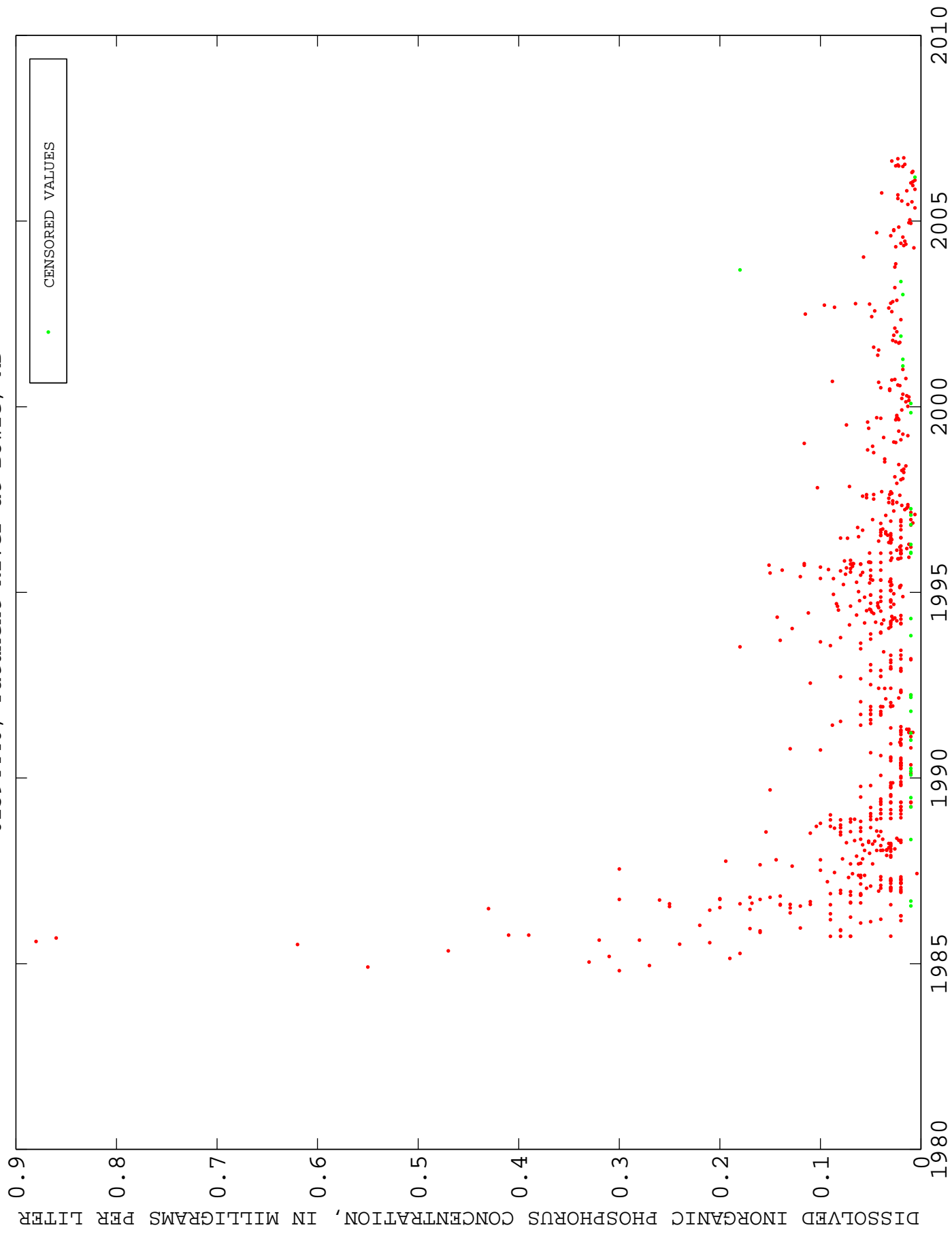




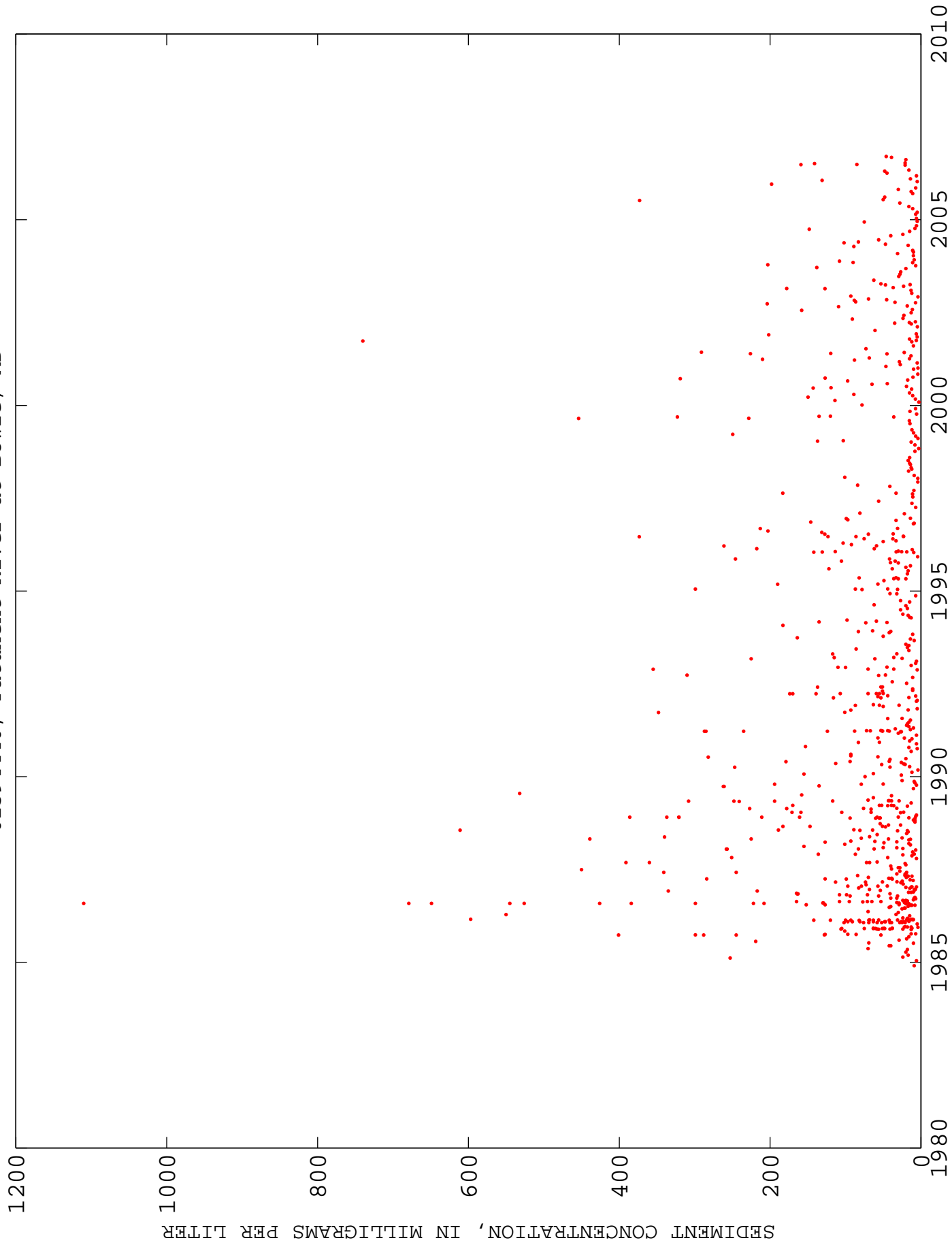
01594440, Patuxent River at Bowie, MD



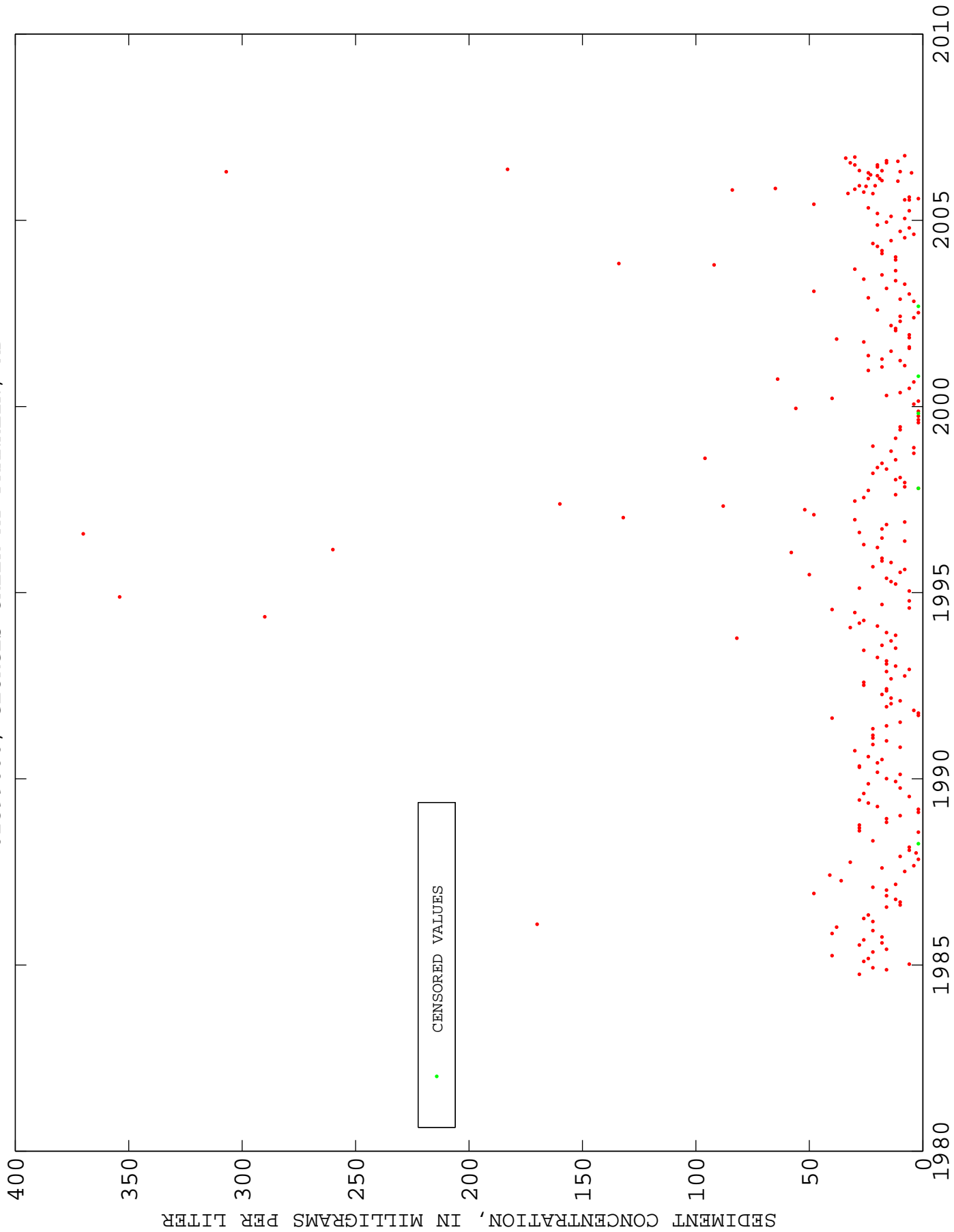
01594440, Patuxent River at Bowie, MD



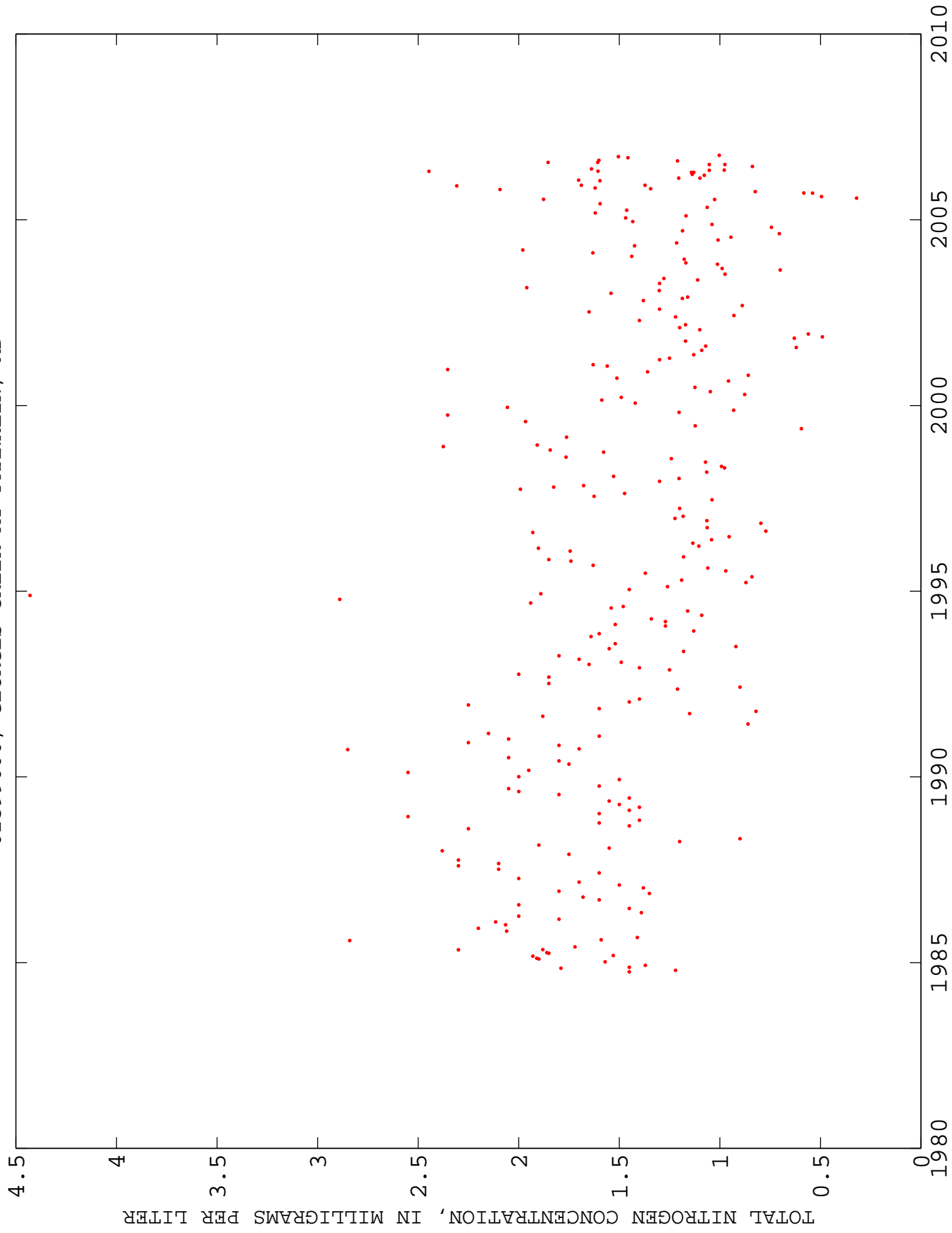
01594440, Patuxent River at Bowie, MD



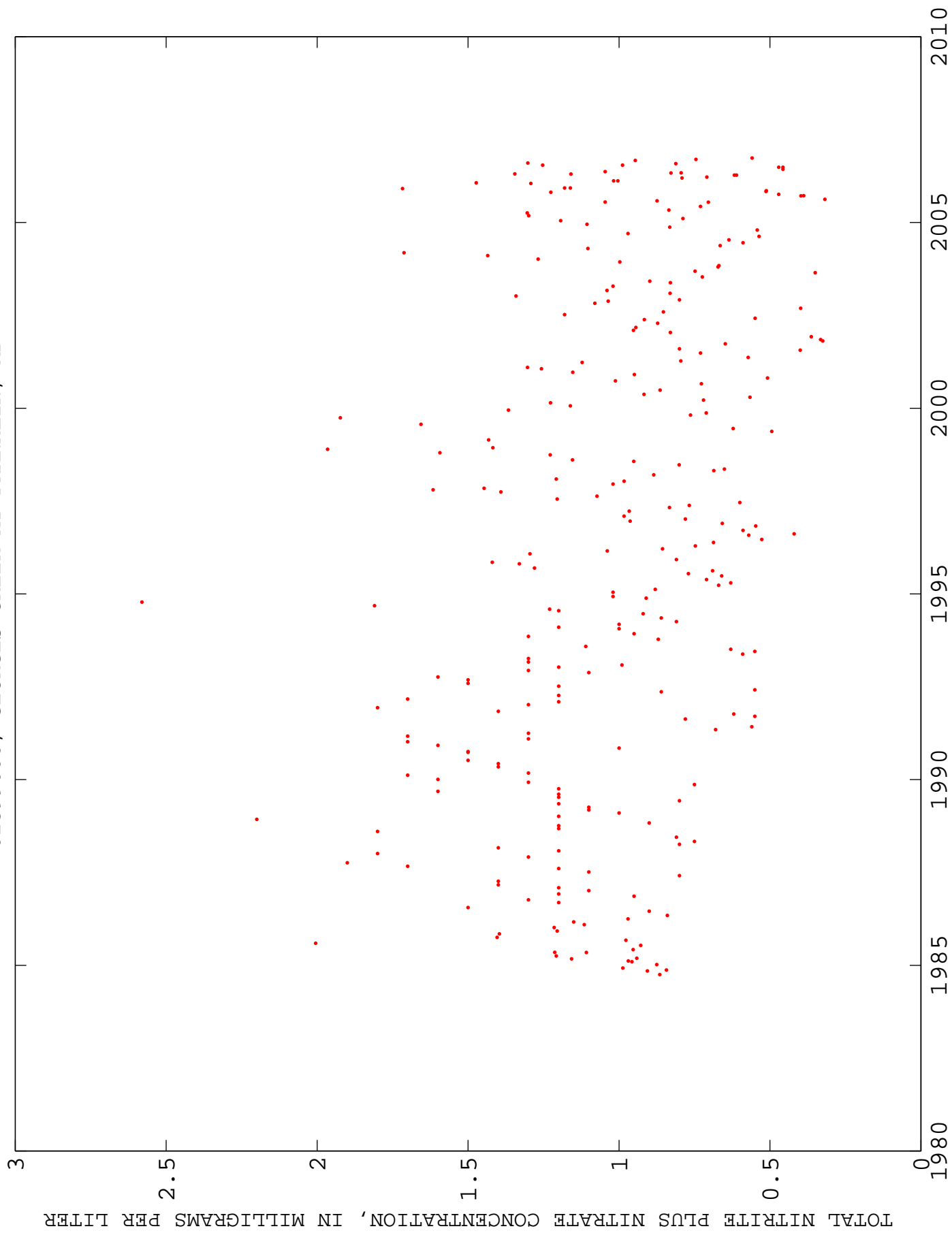
01599000, GEORGES CREEK AT FRANKLIN, MD



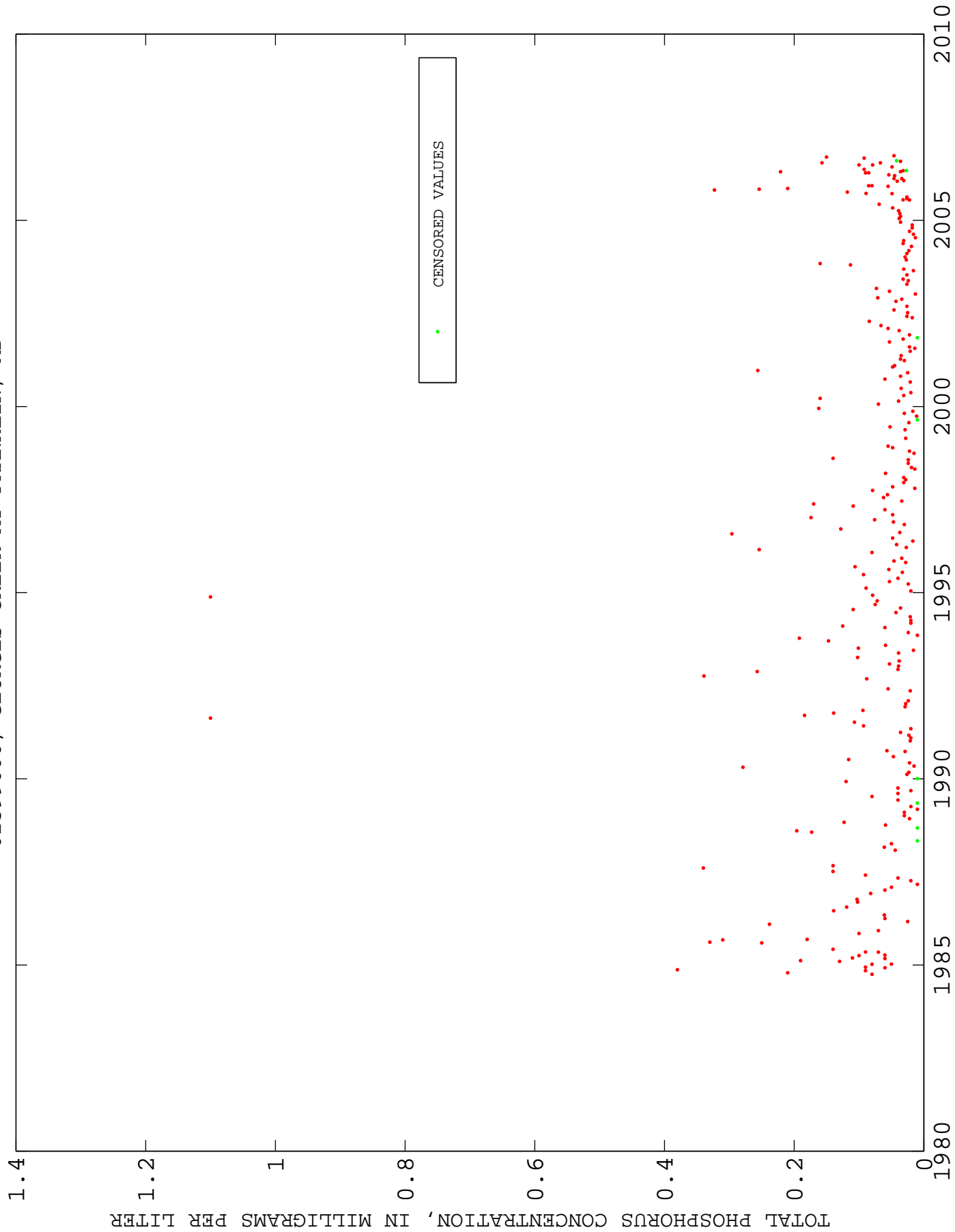
01599000, GEORGES CREEK AT FRANKLIN, MD



01599000, GEORGES CREEK AT FRANKLIN, MD



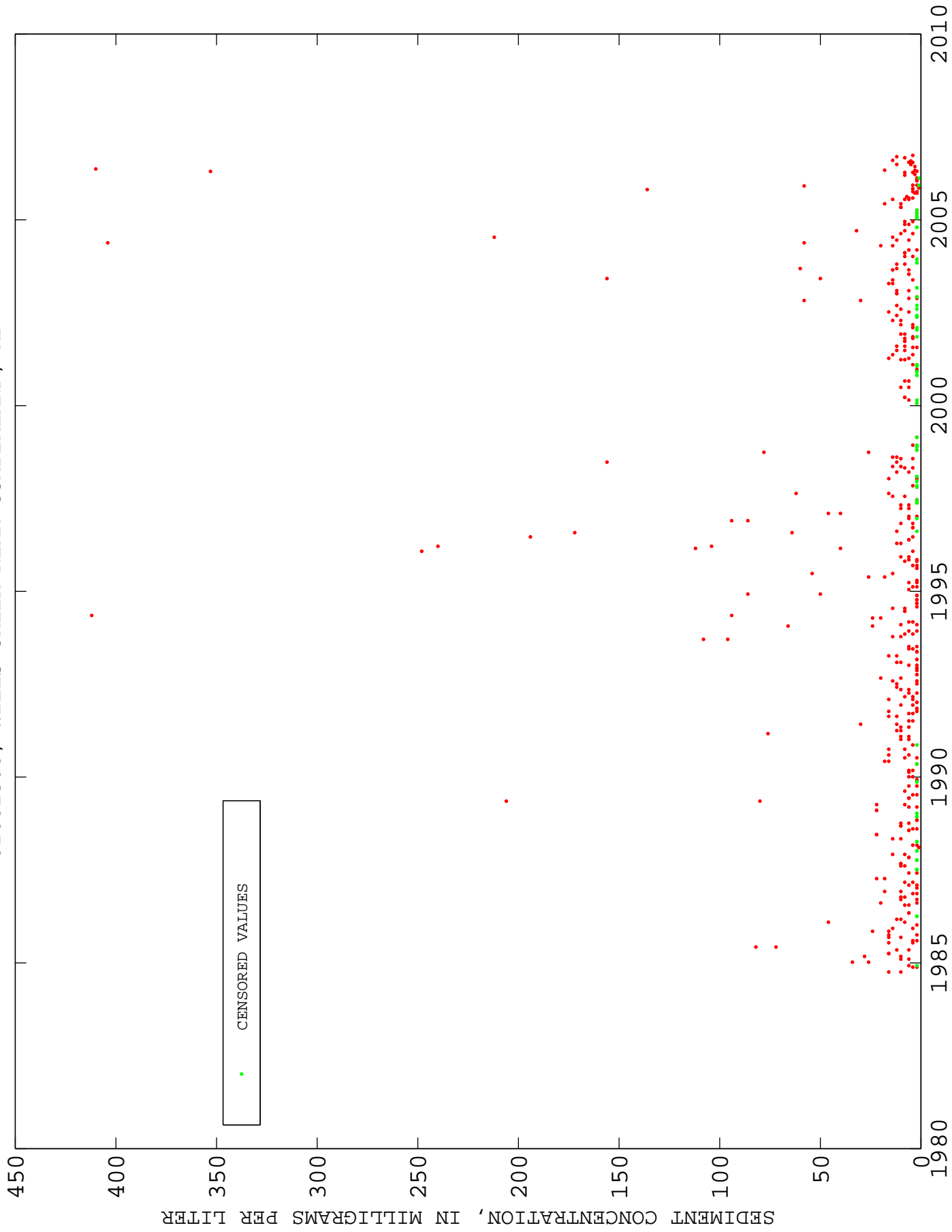
01599000, GEORGES CREEK AT FRANKLIN, MD



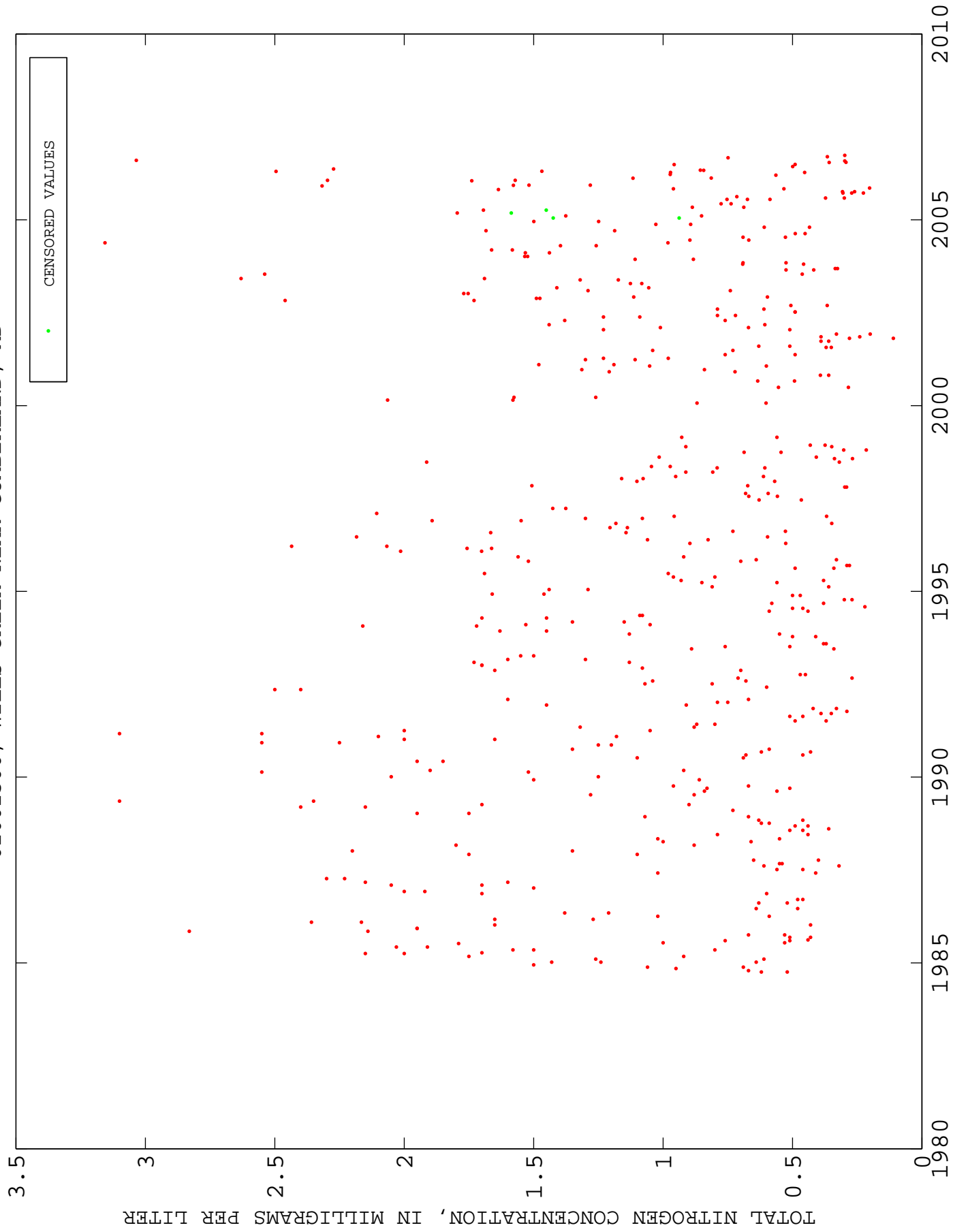




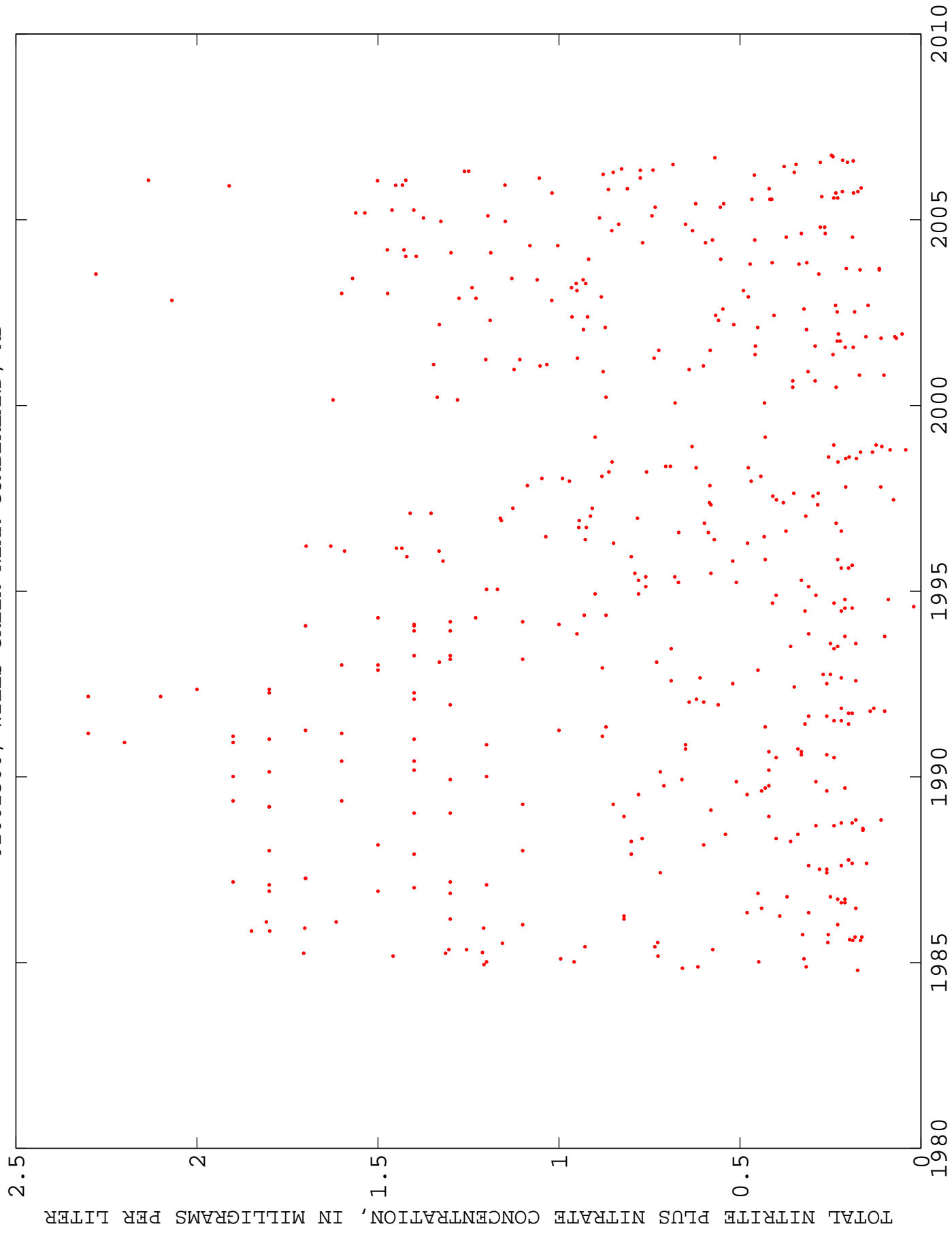
01601500, WILLS CREEK NEAR CUMBERLAND, MD



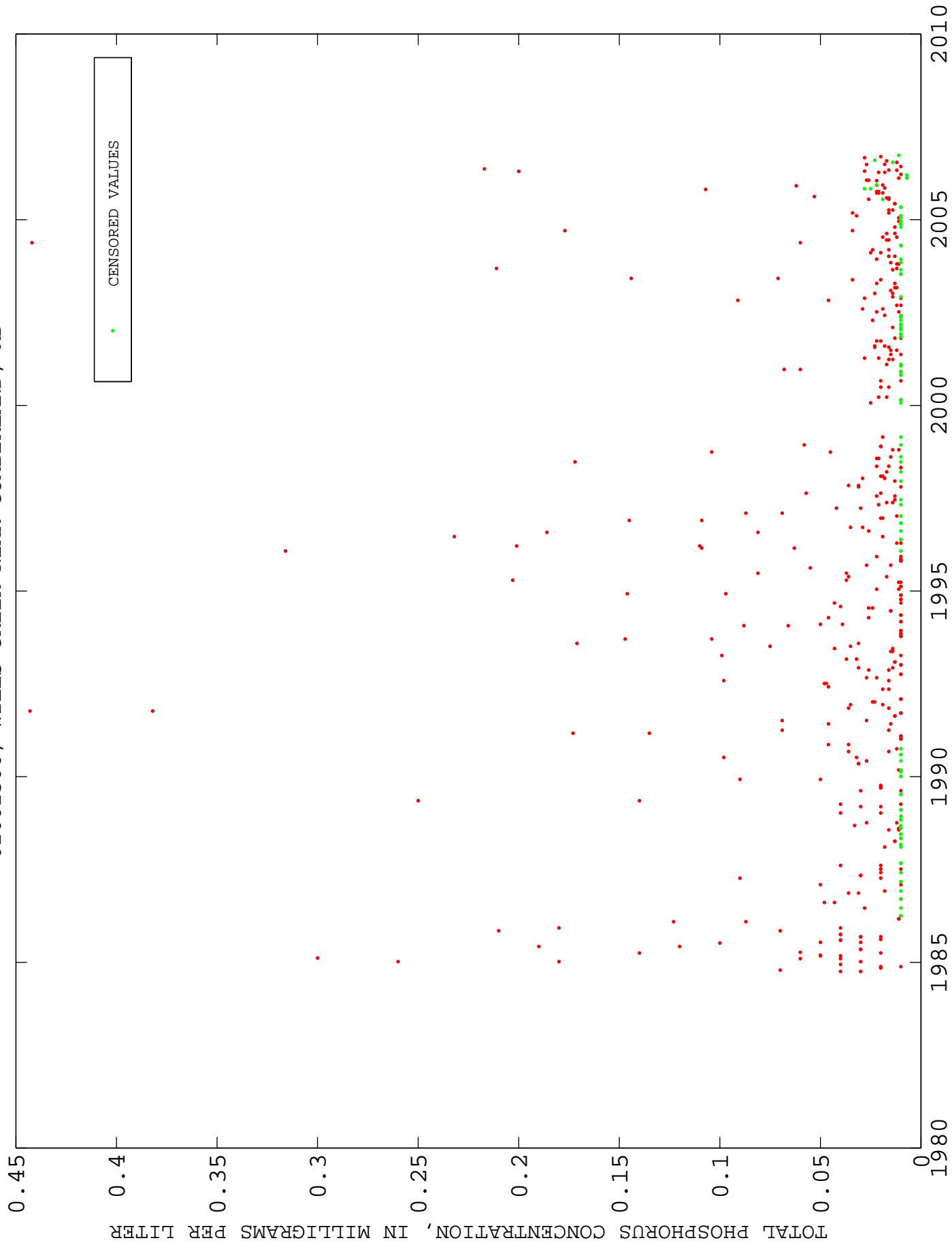
01601500, WILLS CREEK NEAR CUMBERLAND, MD



01601500, WILLS CREEK NEAR CUMBERLAND, MD

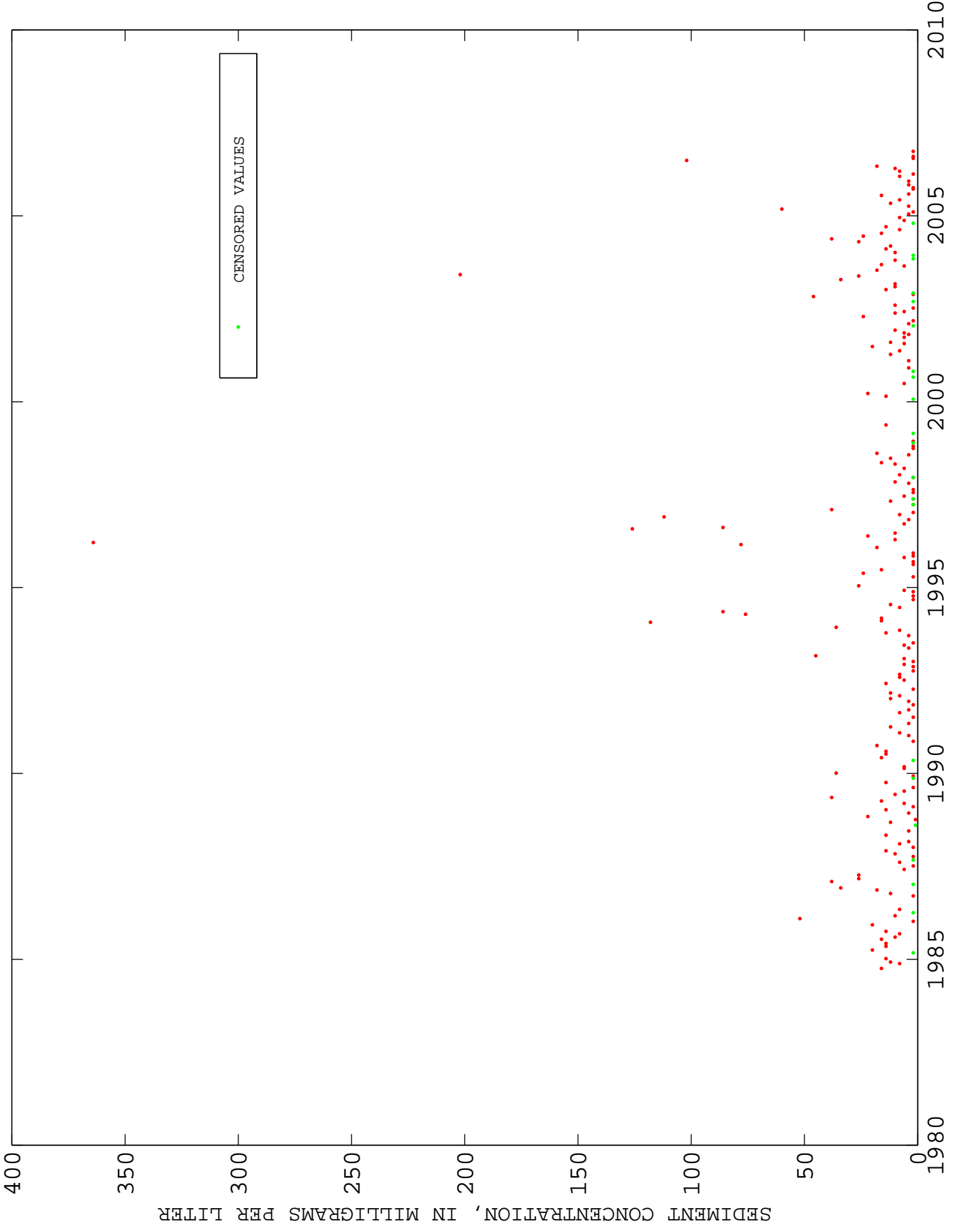


01601500, WILLS CREEK NEAR CUMBERLAND, MD

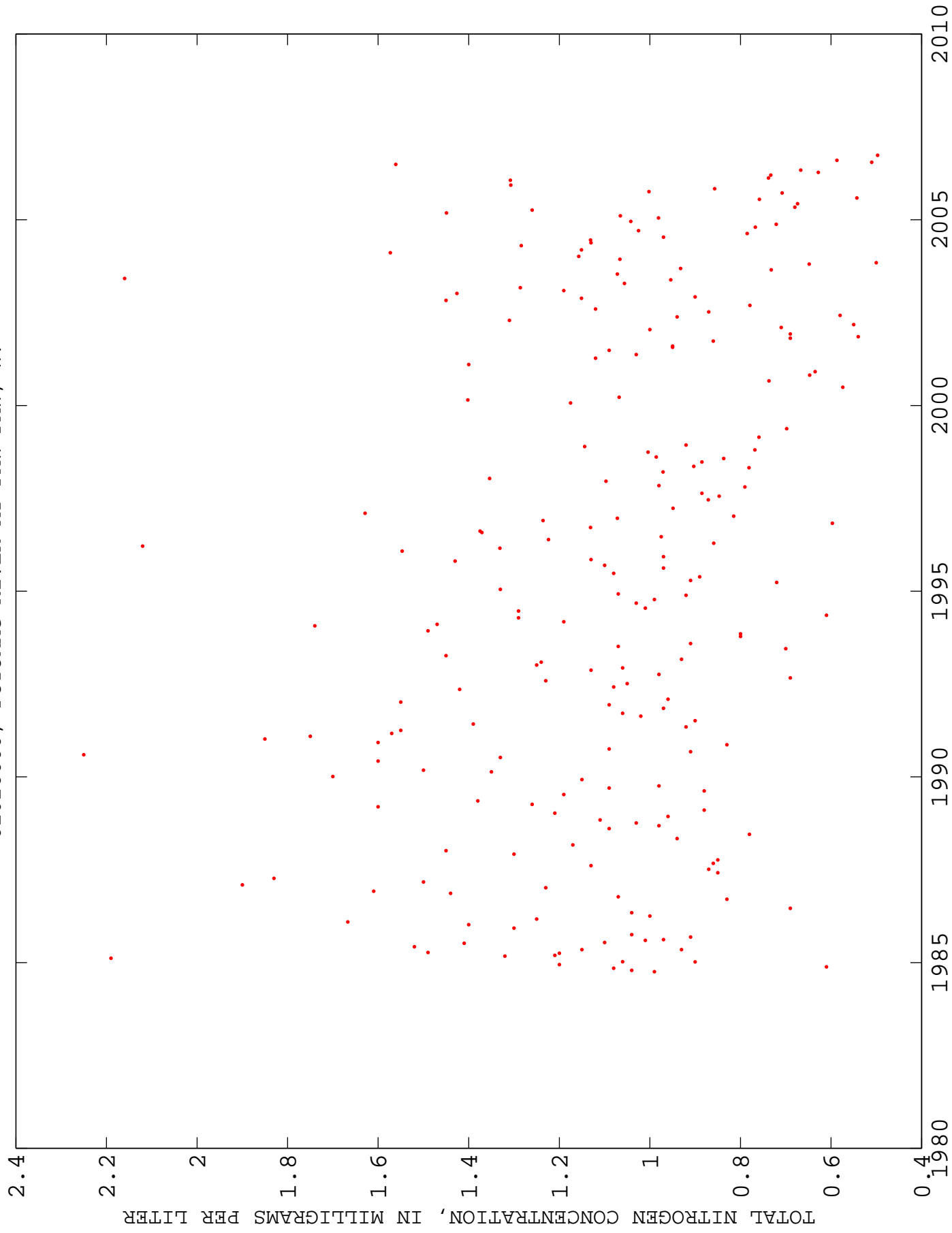




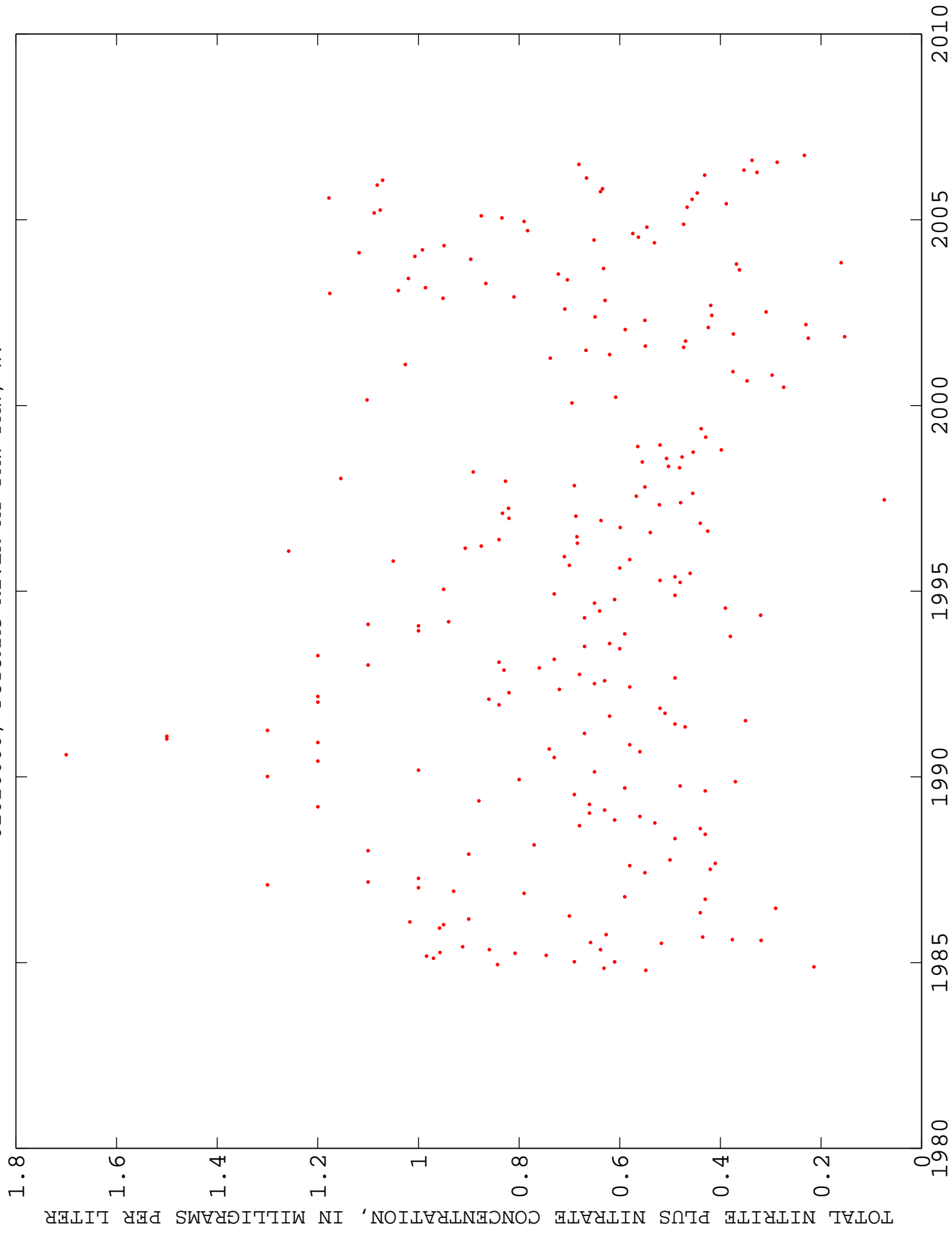
01610000, POTOMAC RIVER AT PAW PAW, WV



01610000, POTOMAC RIVER AT PAW PAW, WV

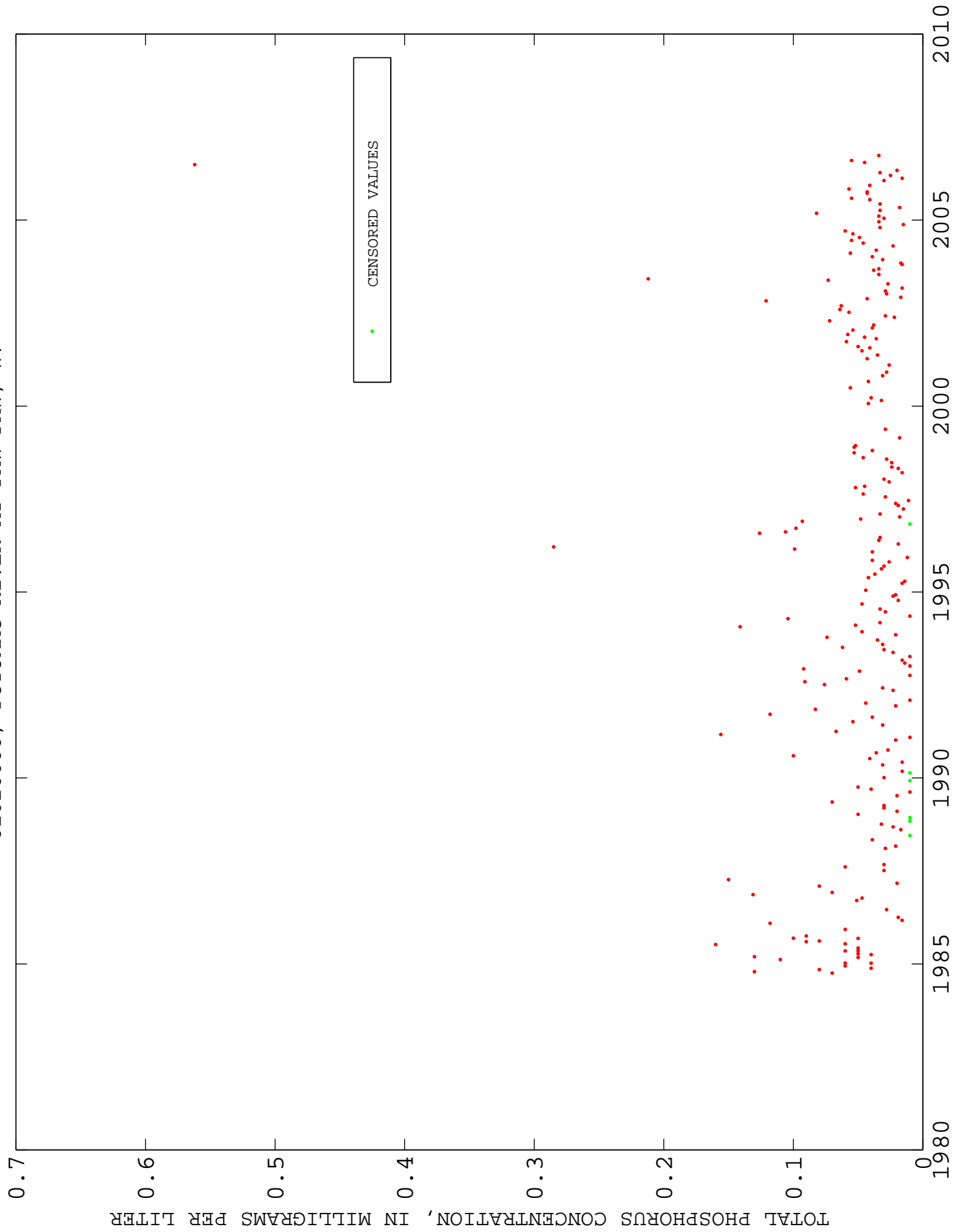


01610000, POTOMAC RIVER AT PAW PAW, WV

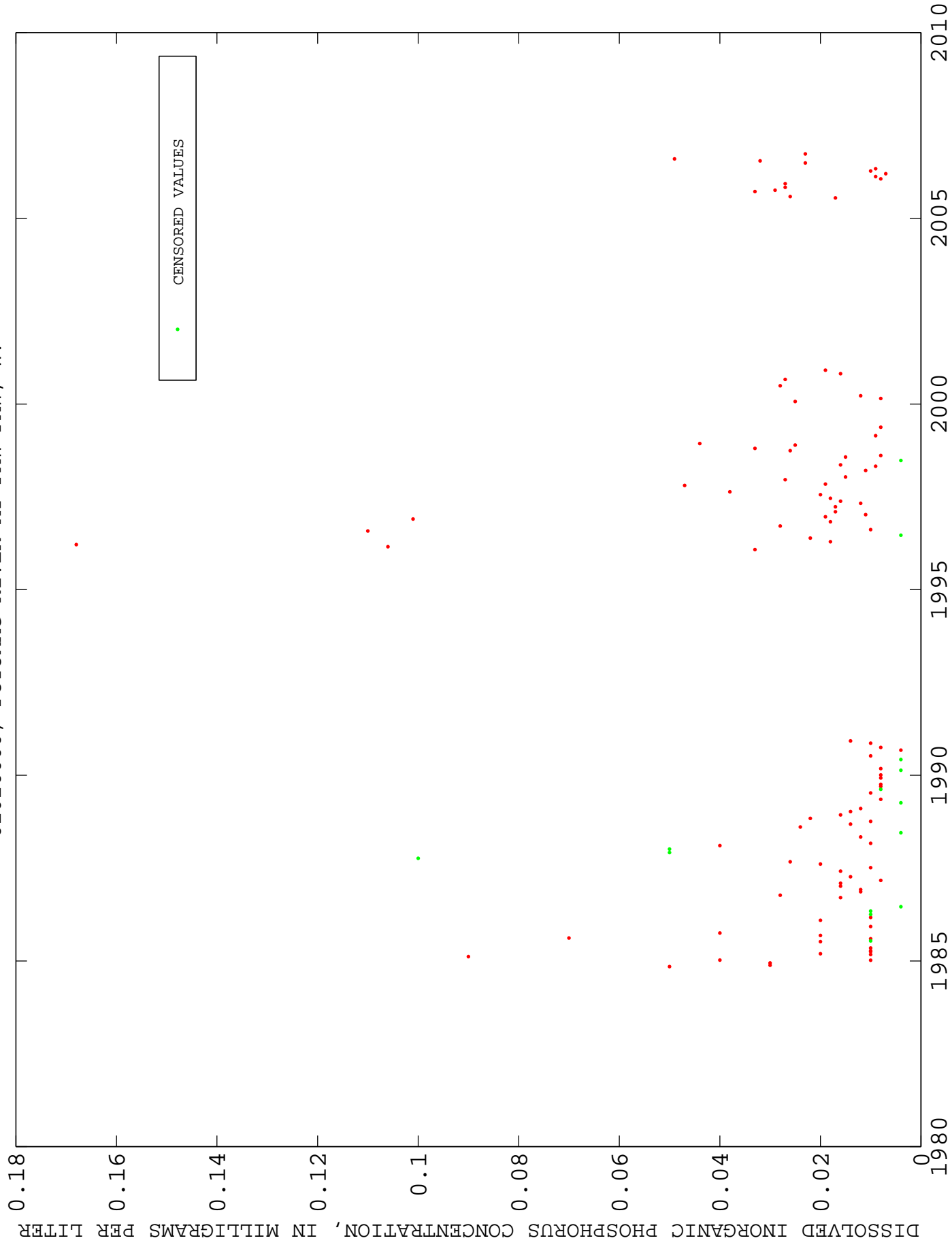




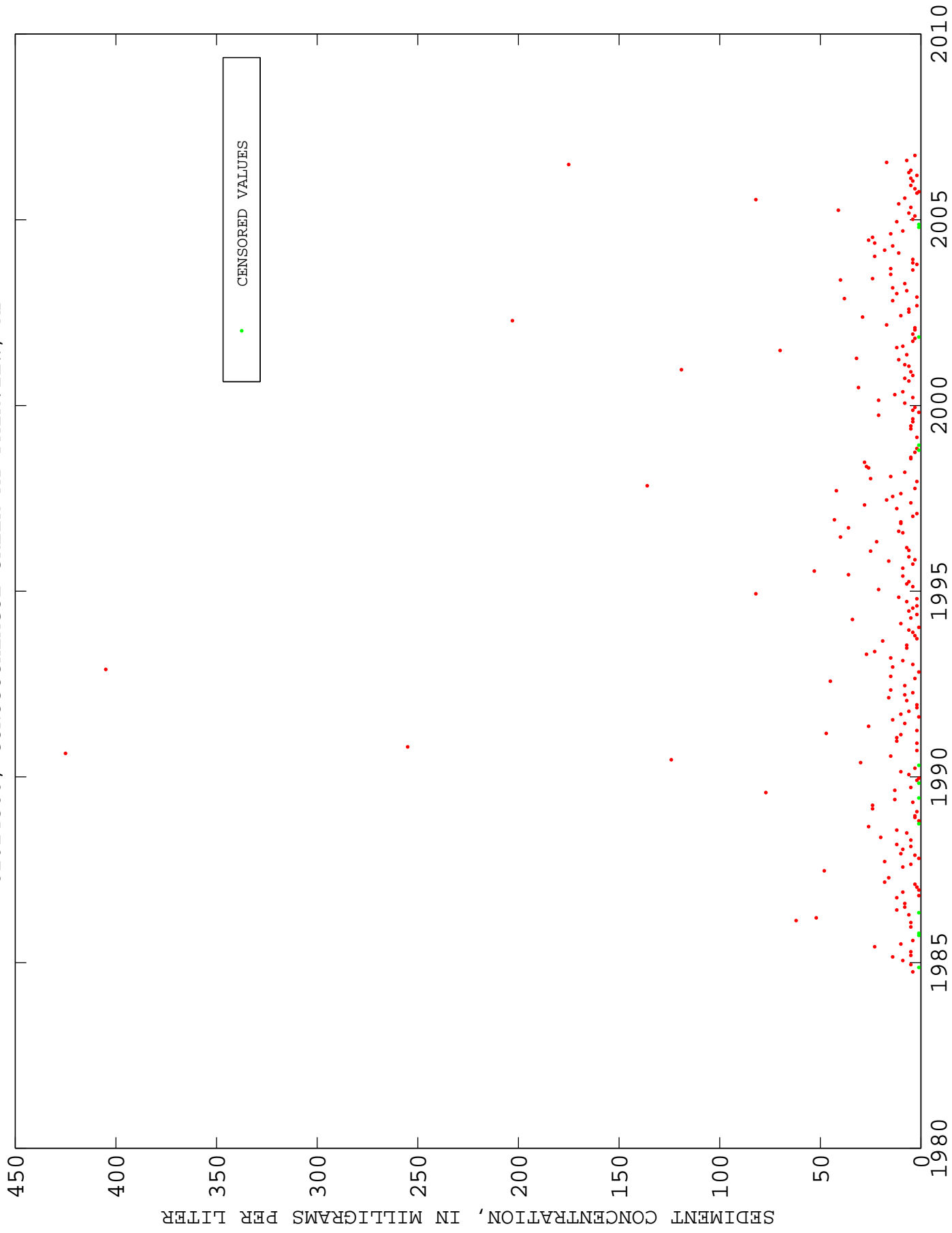
01610000, POTOMAC RIVER AT PAW PAW, WV



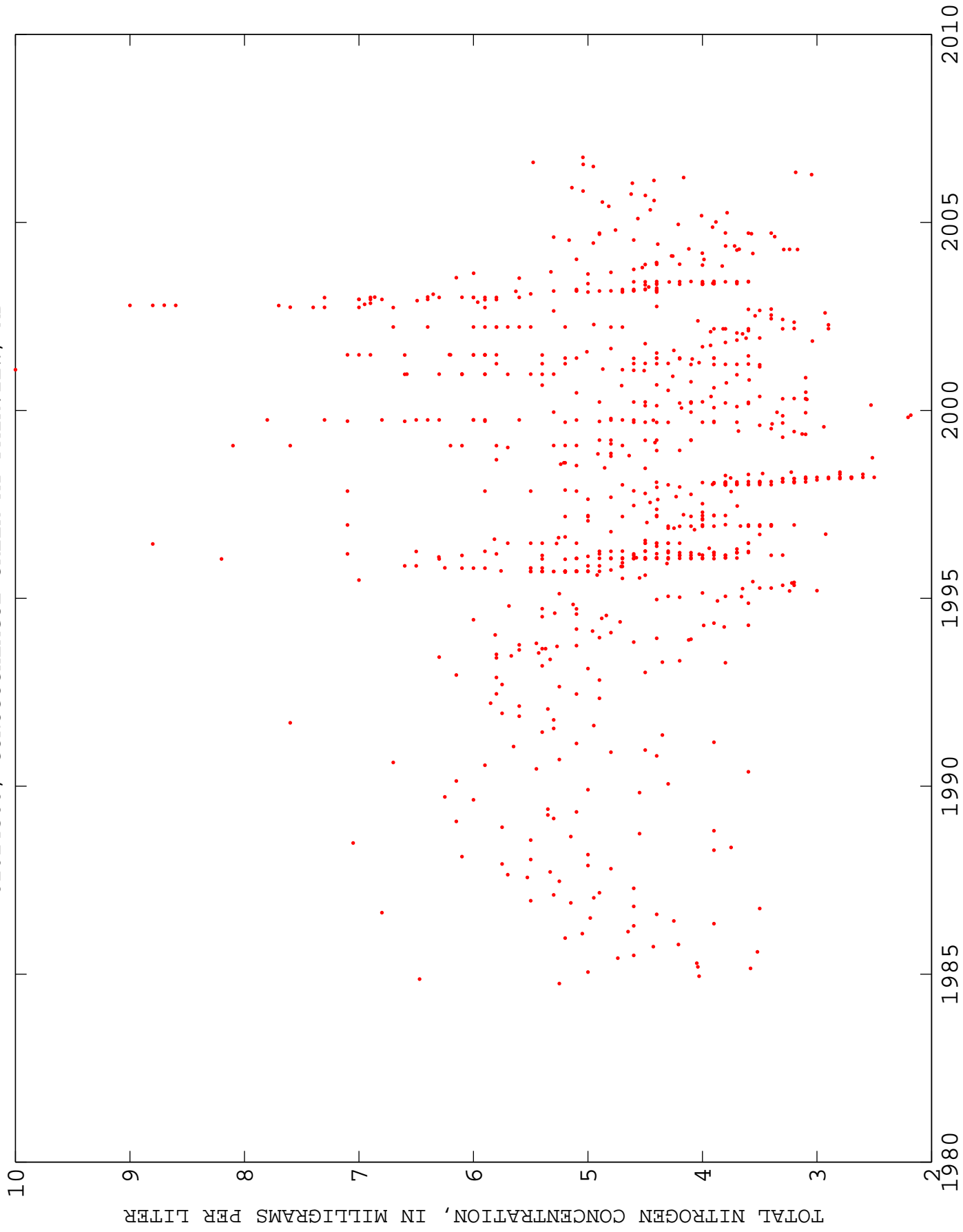
01610000, POTOMAC RIVER AT PAW PAW, WV



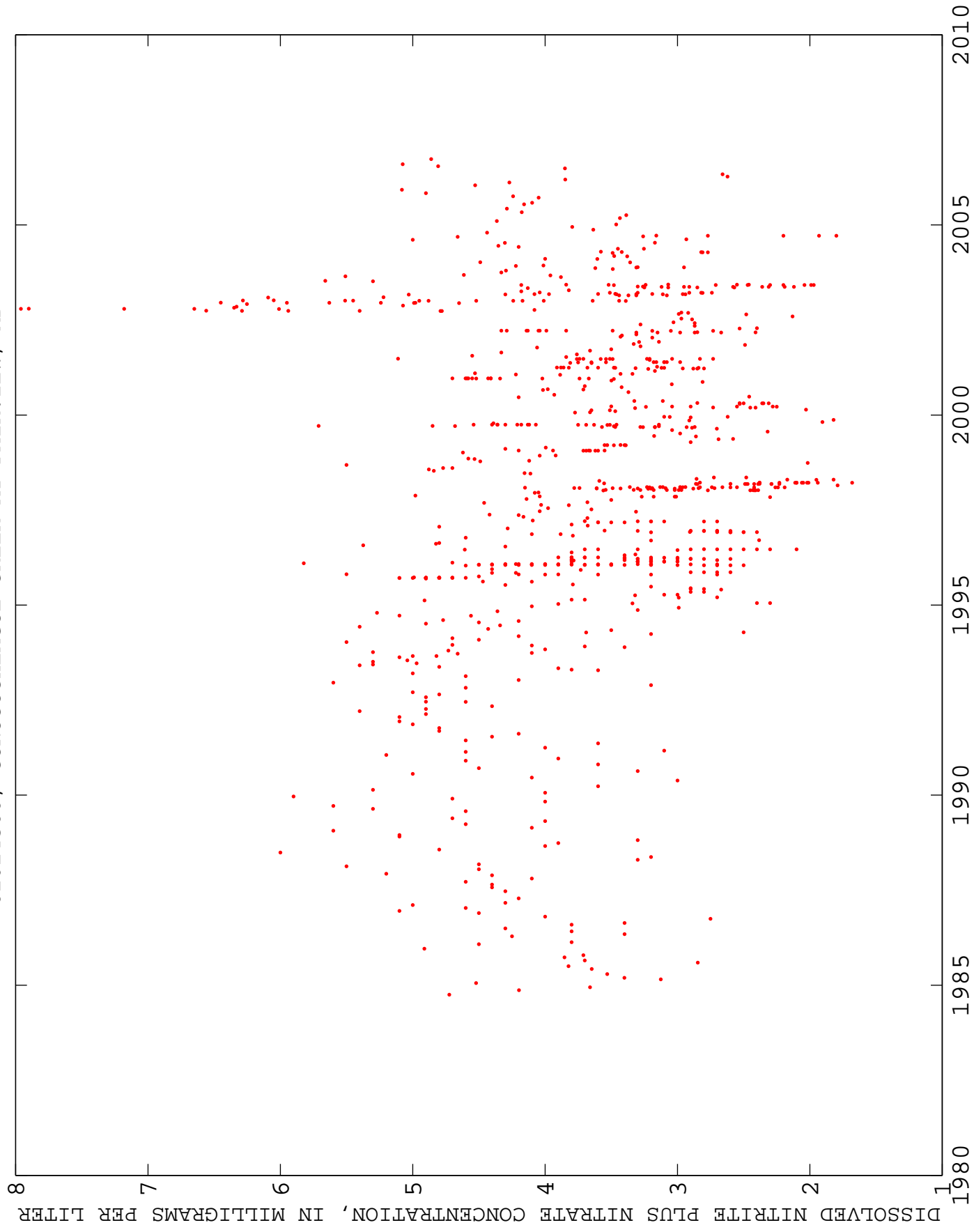
01614500, CONOCOHEAGUE CREEK AT FAIRVIEW, MD



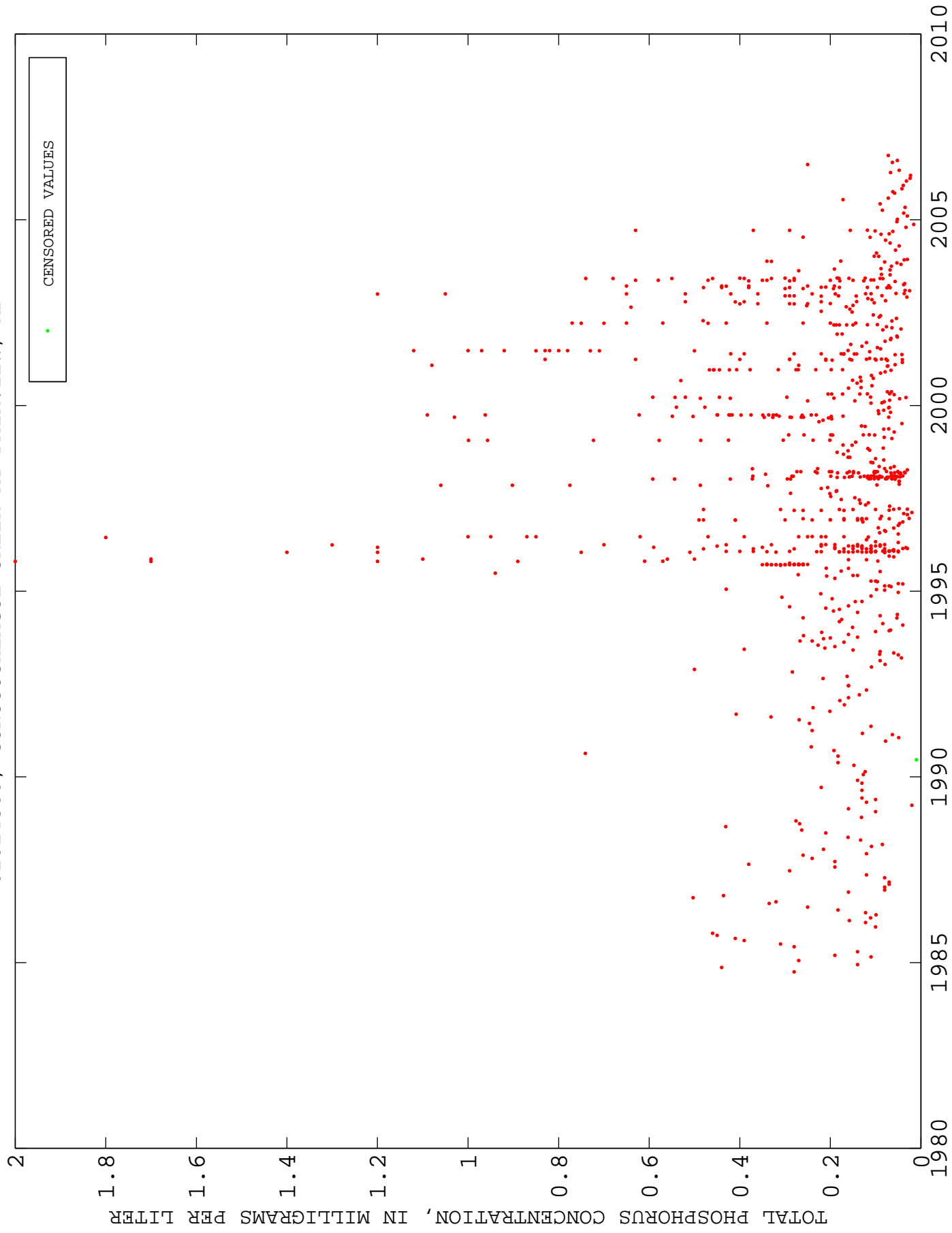
01614500, CONOCOCHEAQUE CREEK AT FAIRVIEW, MD



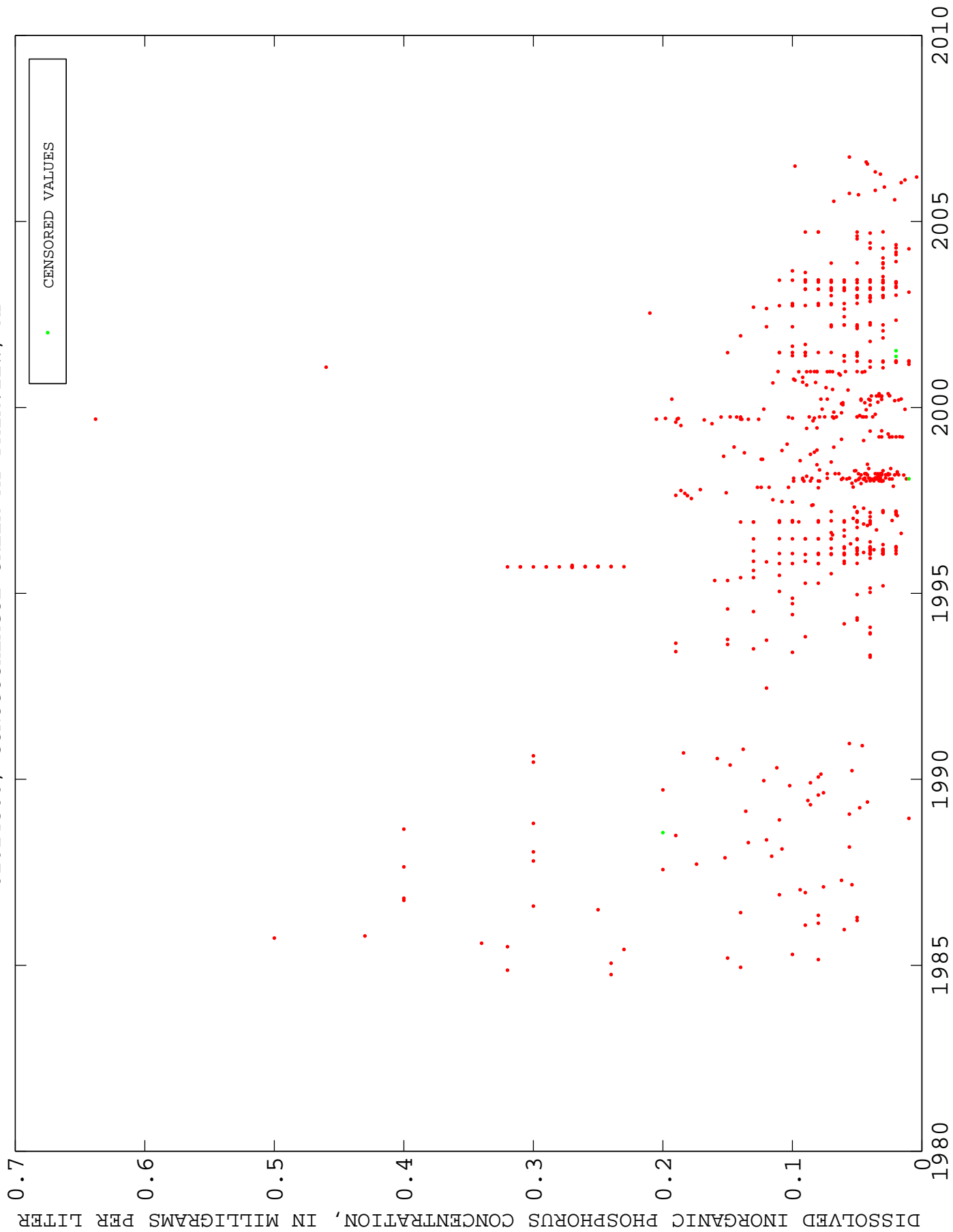
01614500, CONOCOCHEAQUE CREEK AT FAIRVIEW, MD



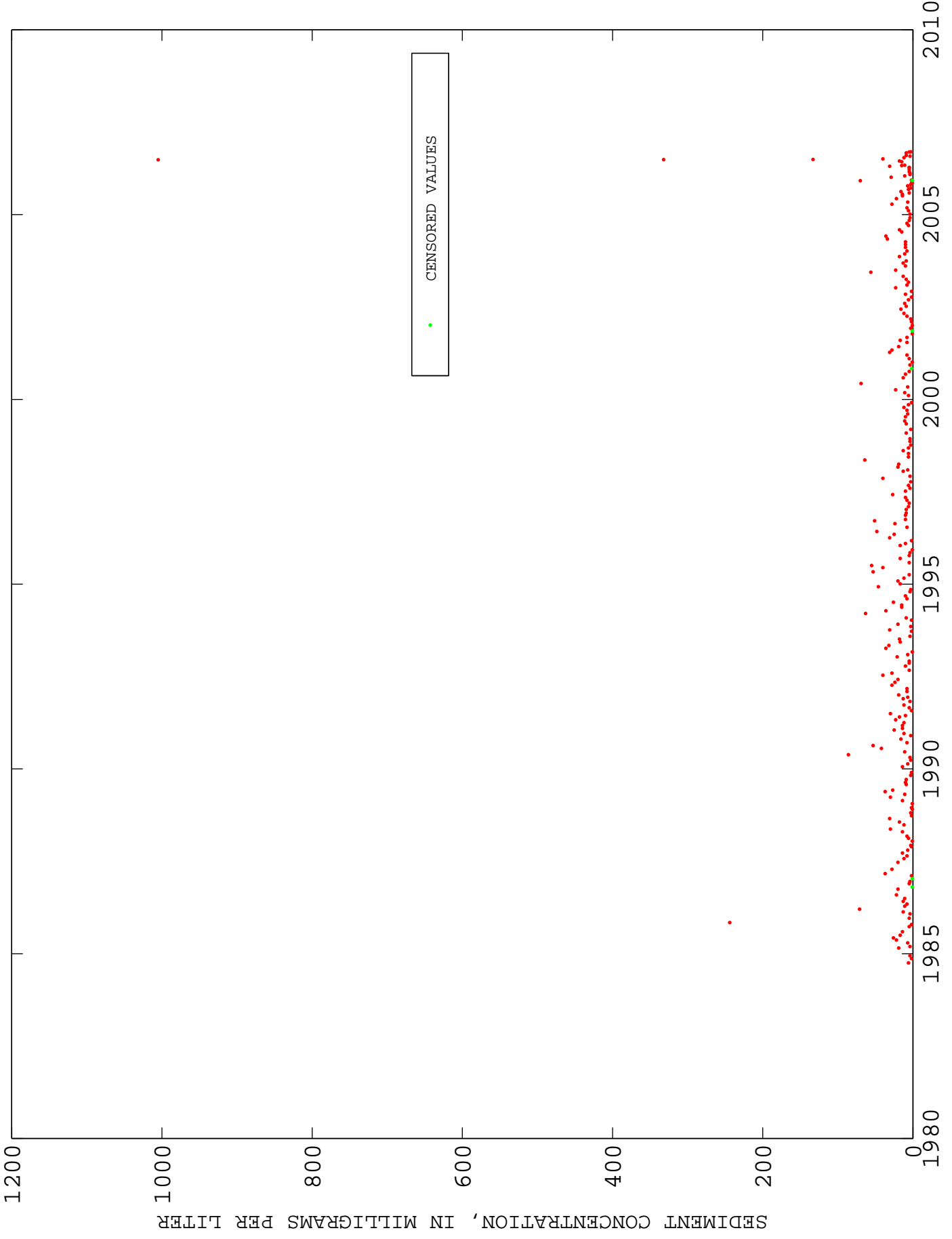
01614500, CONOCOHEAGUE CREEK AT FAIRVIEW, MD



01614500, CONOCOHEAGUE CREEK AT FAIRVIEW, MD

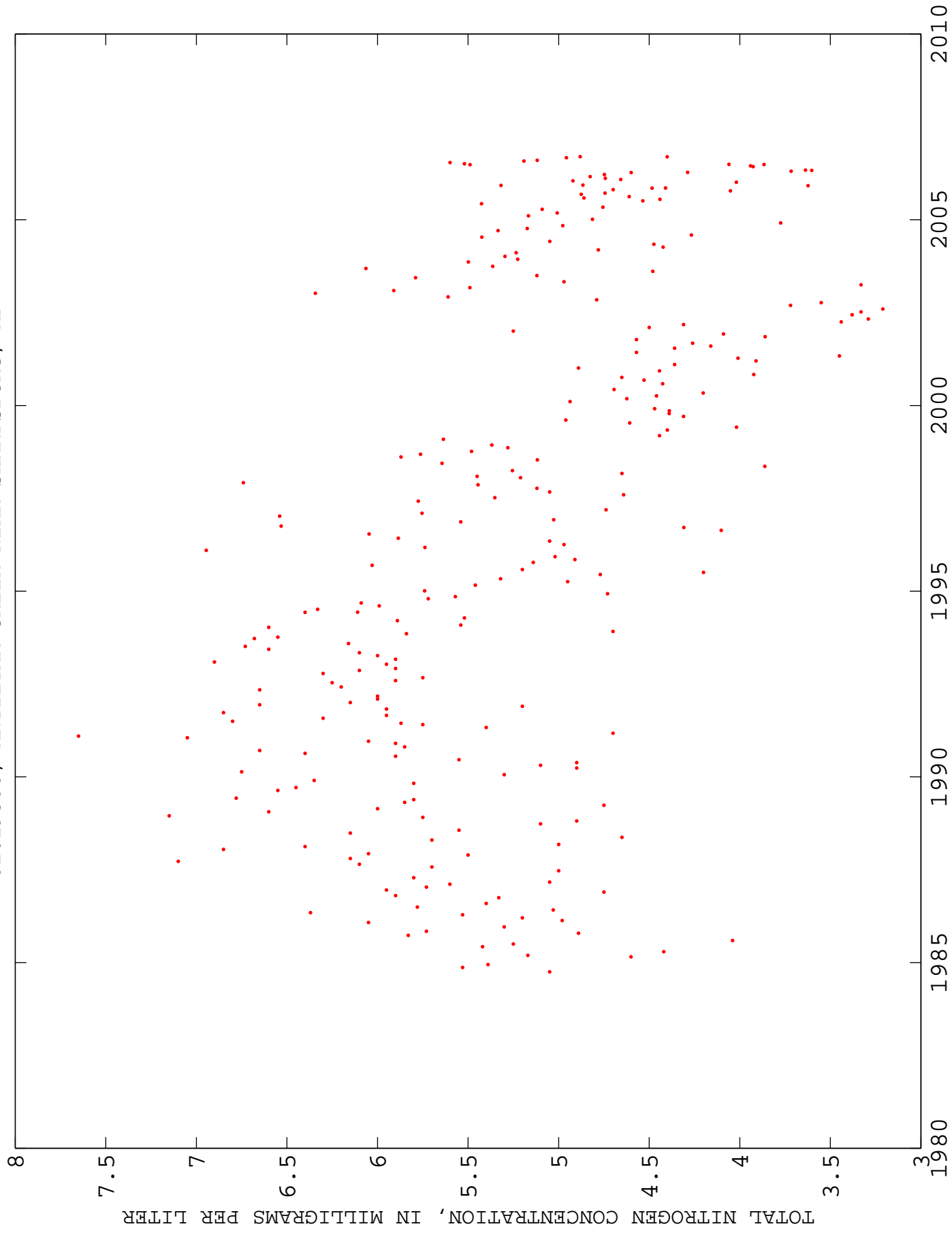


01619500, ANTIETAM CREEK NEAR SHARPSBURG, MD

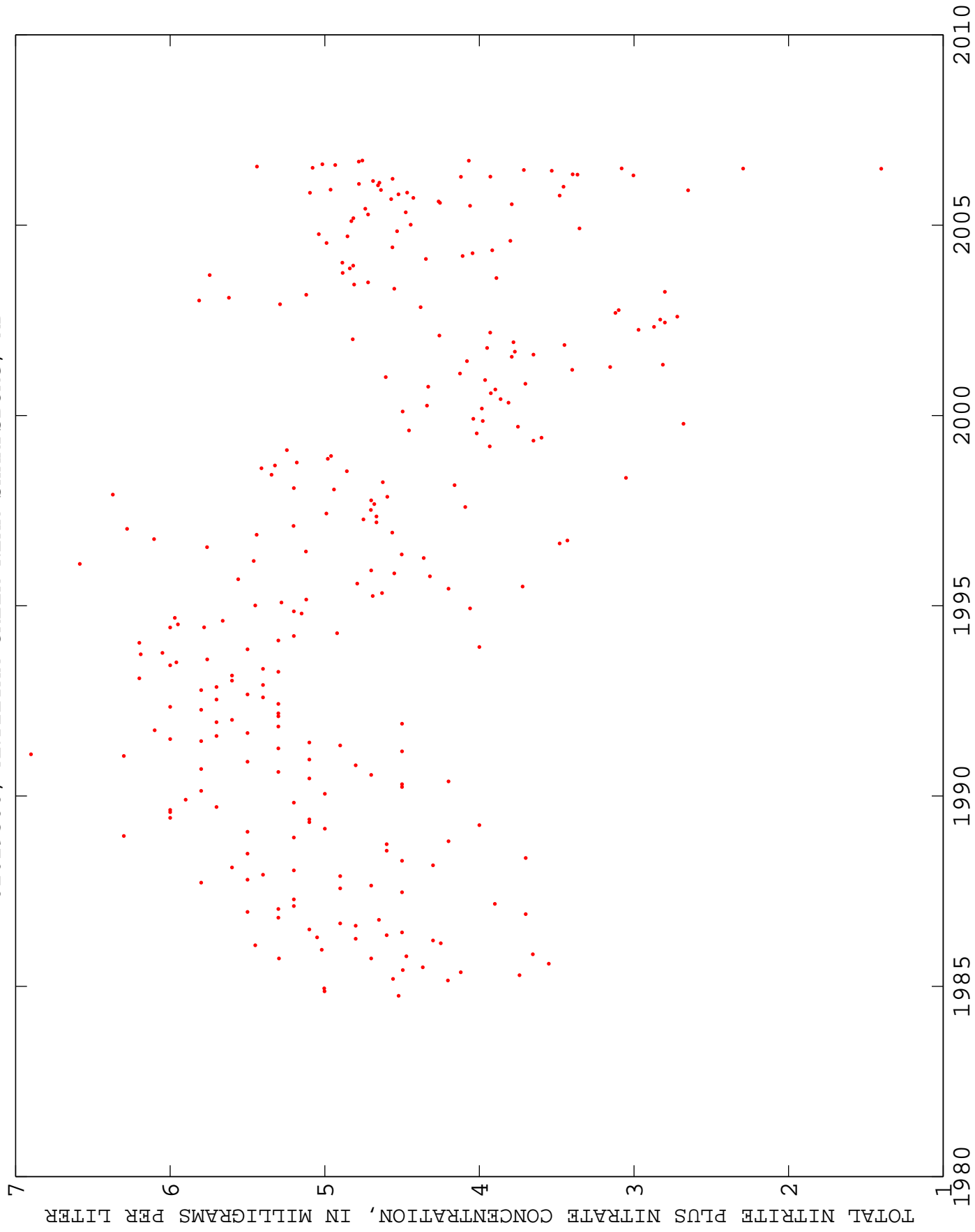




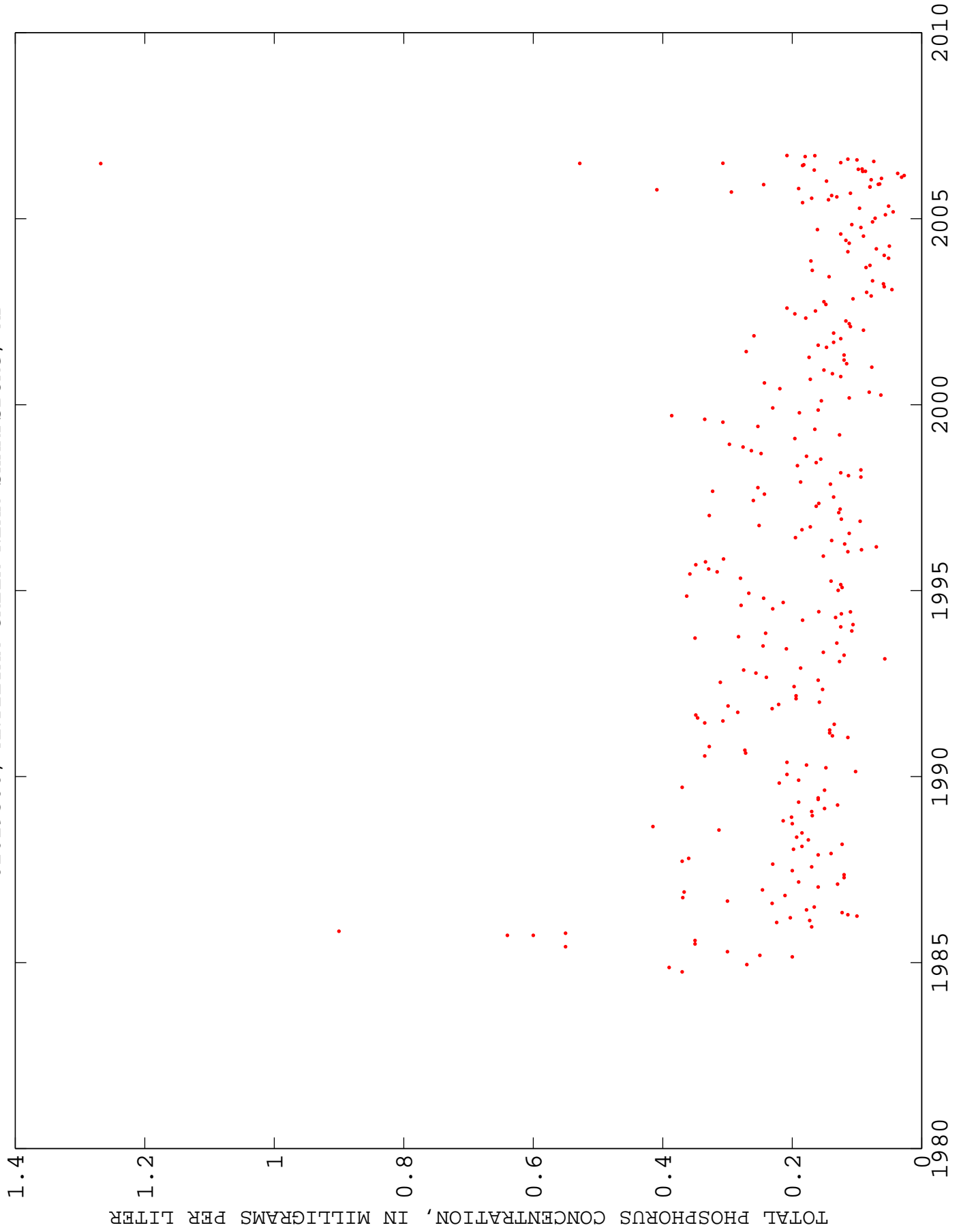
01619500, ANTIETAM CREEK NEAR SHARPSBURG, MD



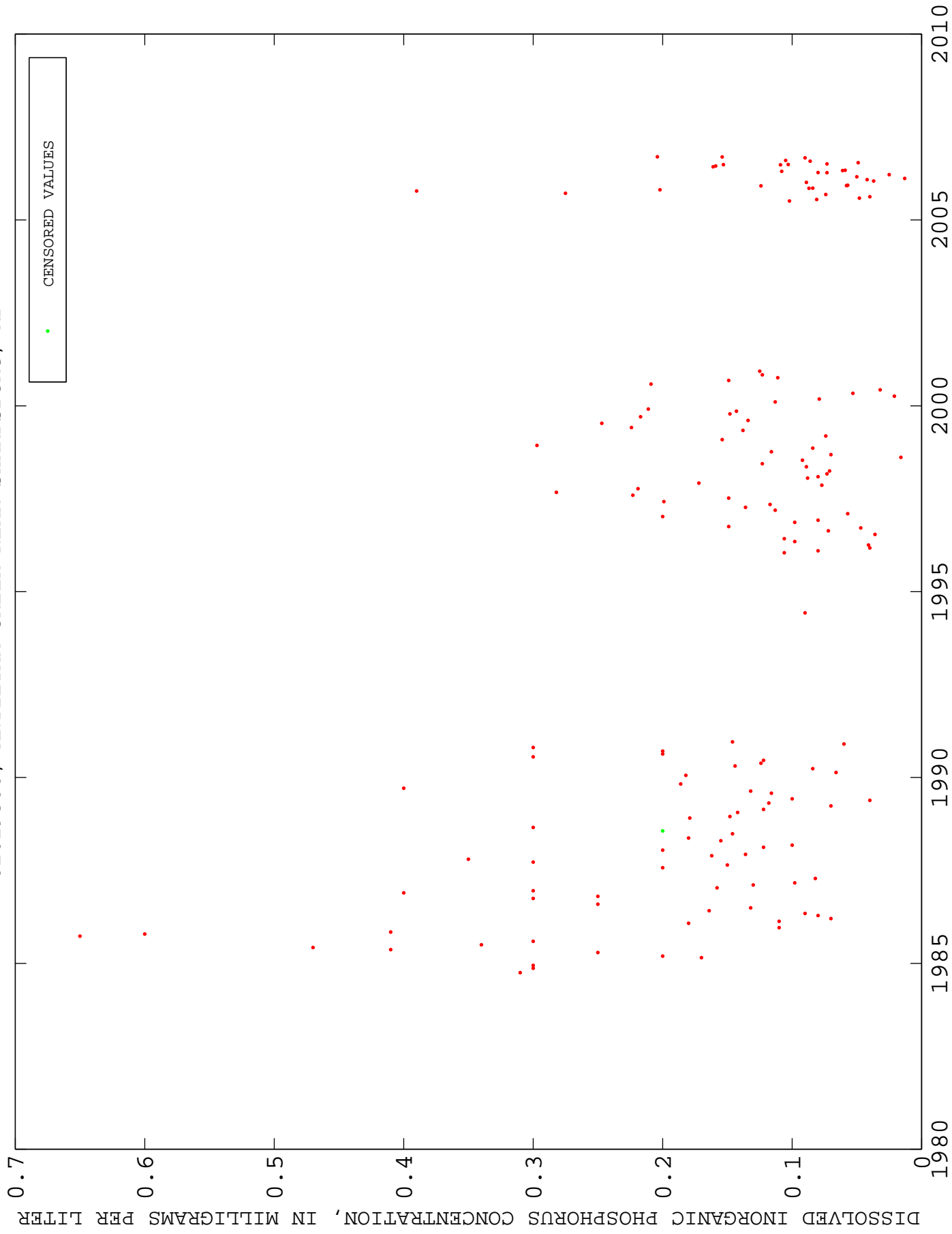
01619500, ANTIETAM CREEK NEAR SHARPSBURG, MD



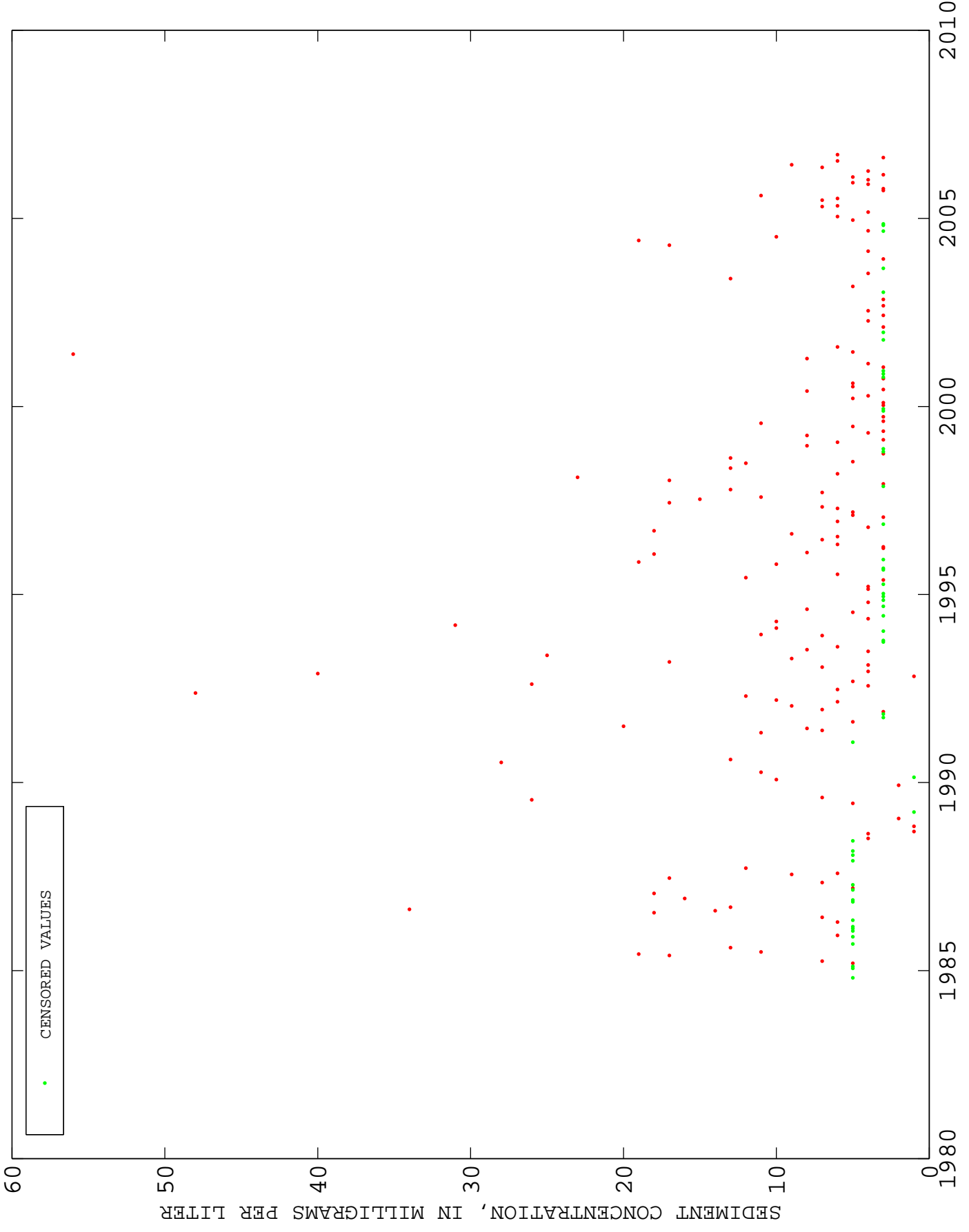
01619500, ANTIETAM CREEK NEAR SHARPSBURG, MD



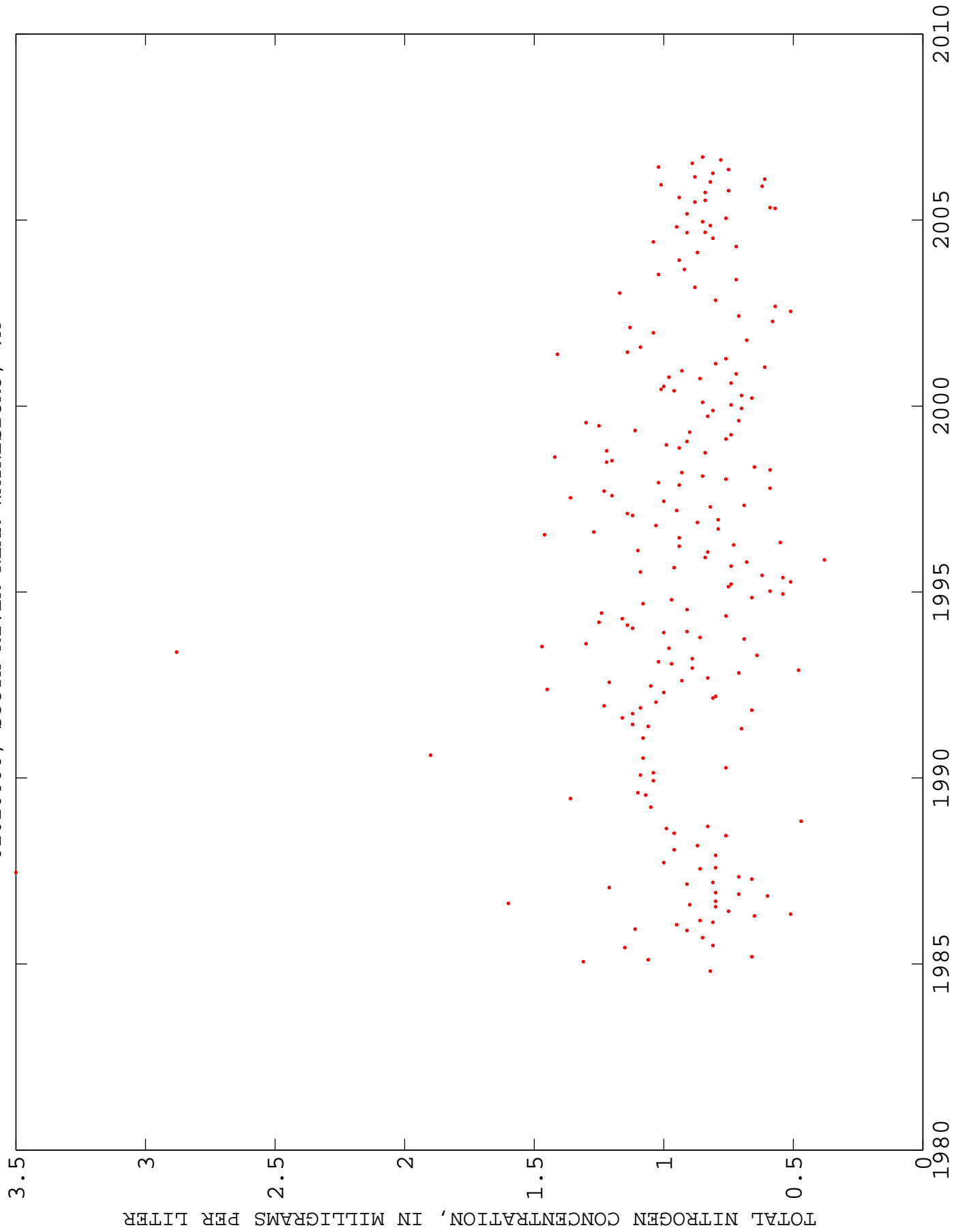
01619500, ANTIETAM CREEK NEAR SHARPSBURG, MD



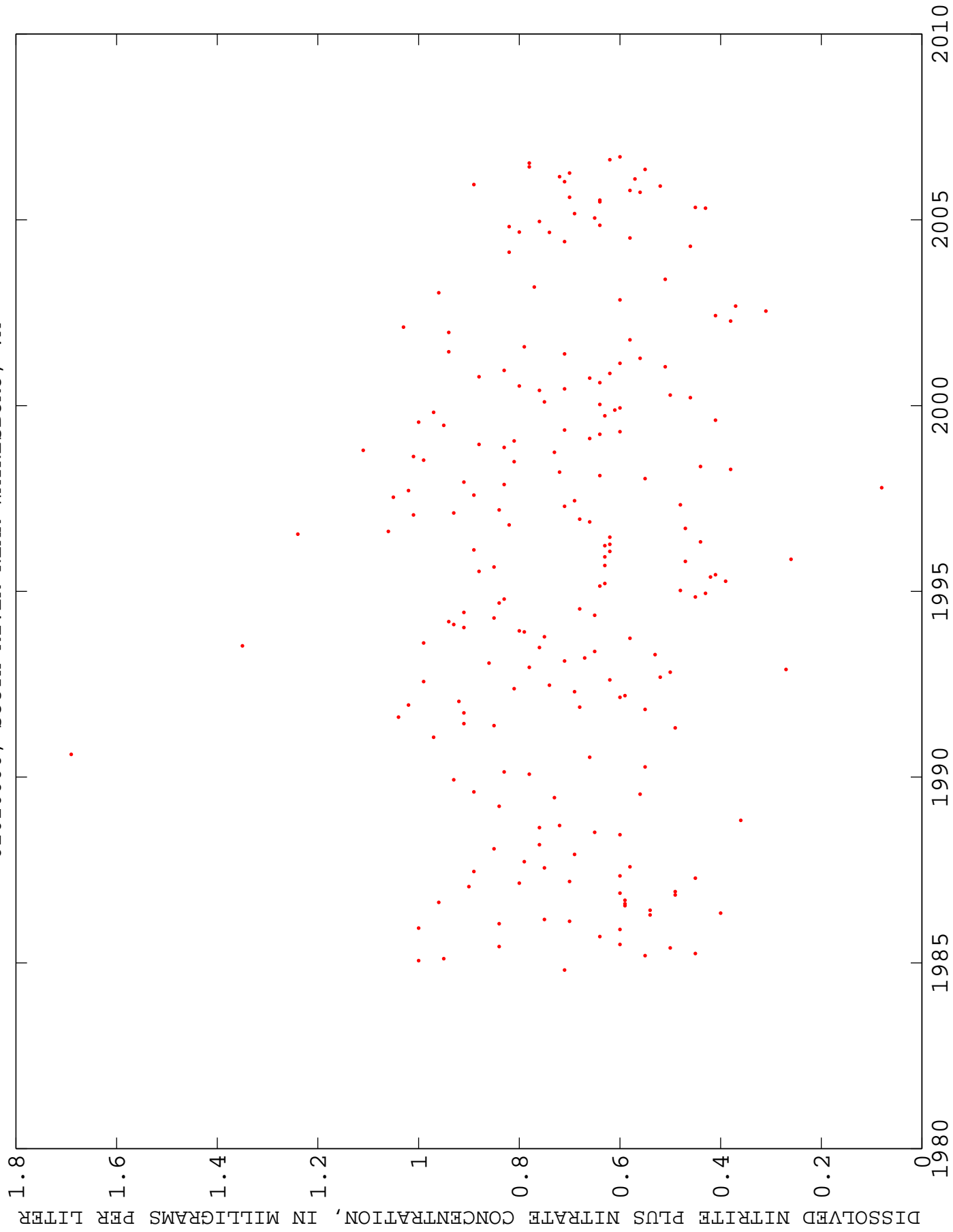
01626000, SOUTH RIVER NEAR WAYNESBORO, VA



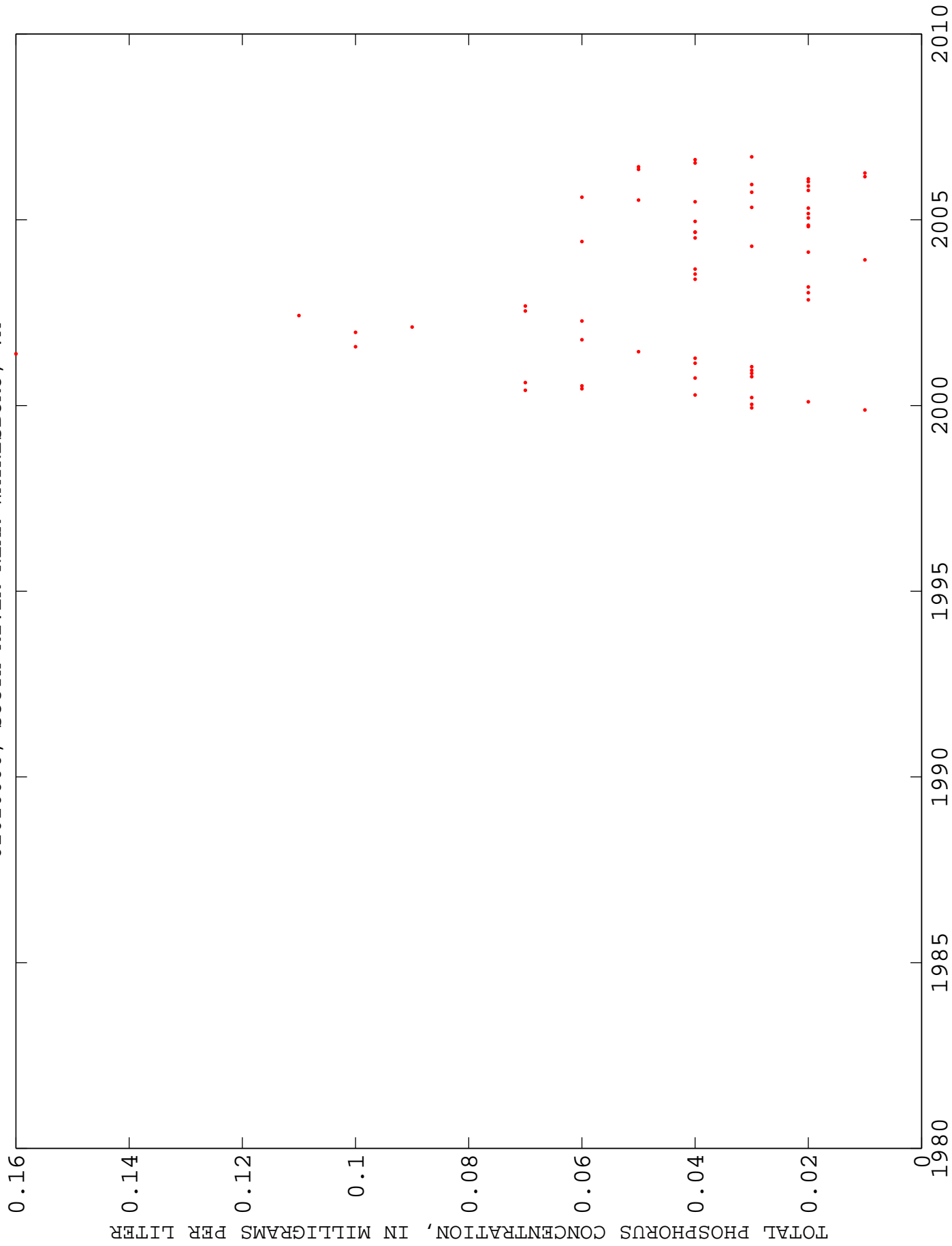
01626000, SOUTH RIVER NEAR WAYNESBORO, VA



01626000, SOUTH RIVER NEAR WAYNESBORO, VA

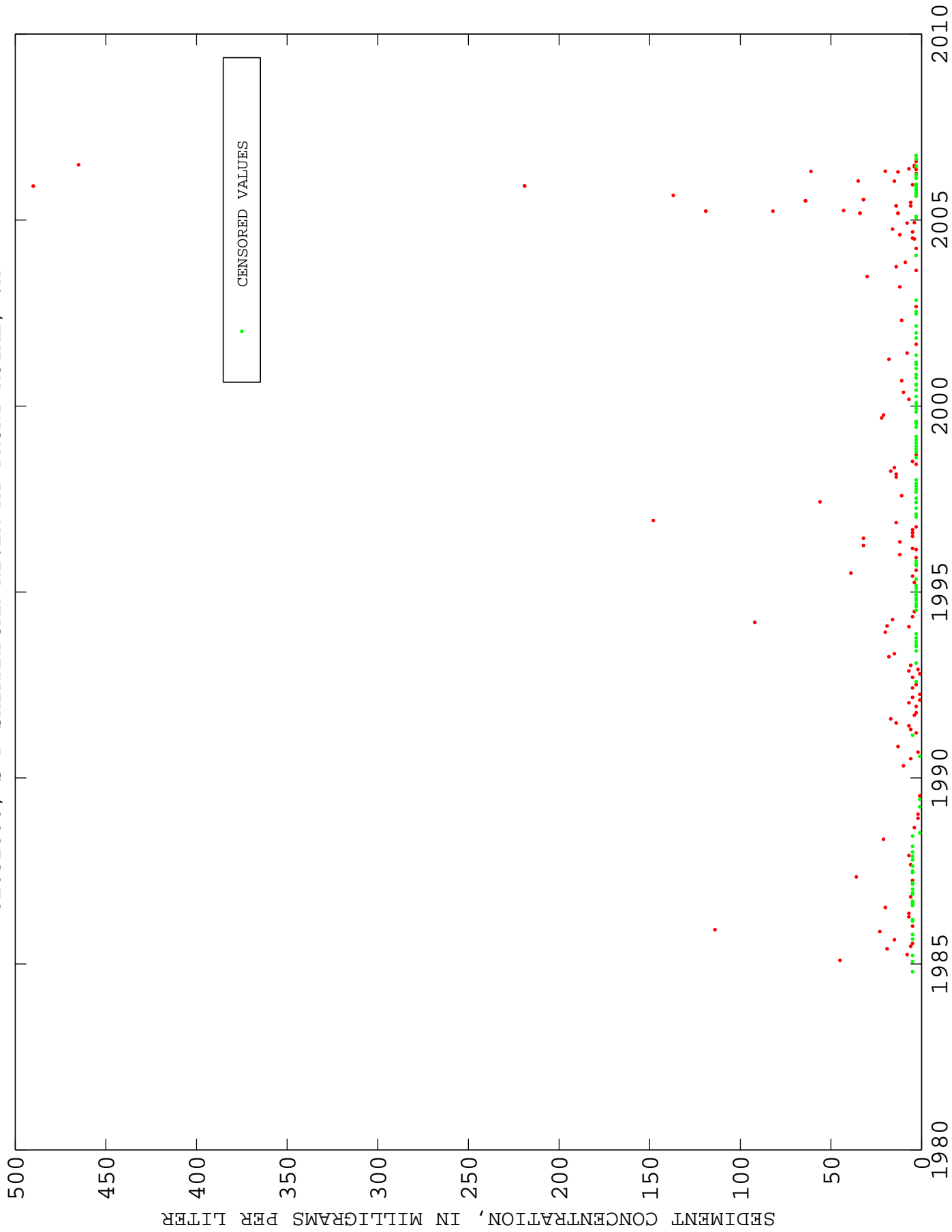


01626000, SOUTH RIVER NEAR WAYNESBORO, VA

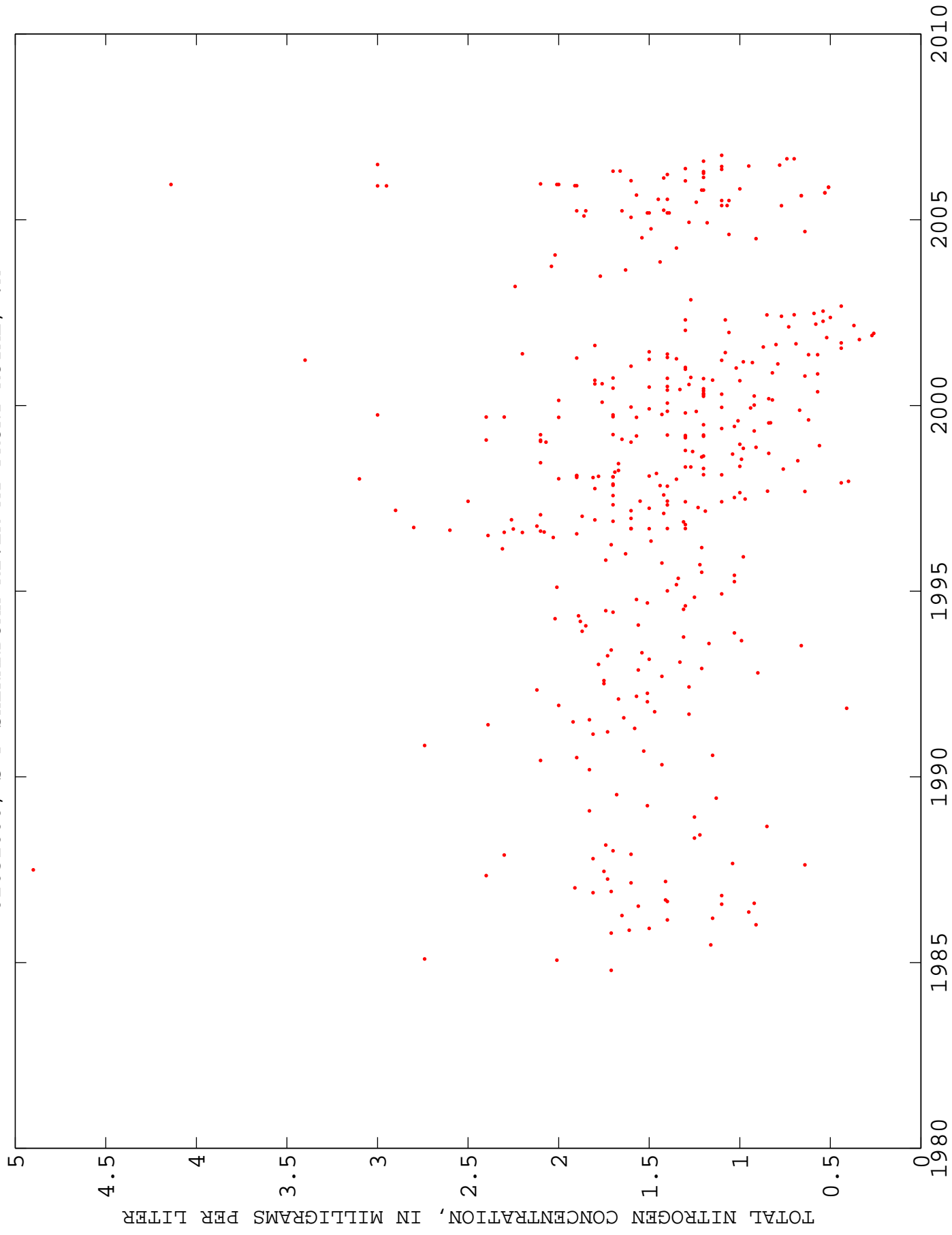




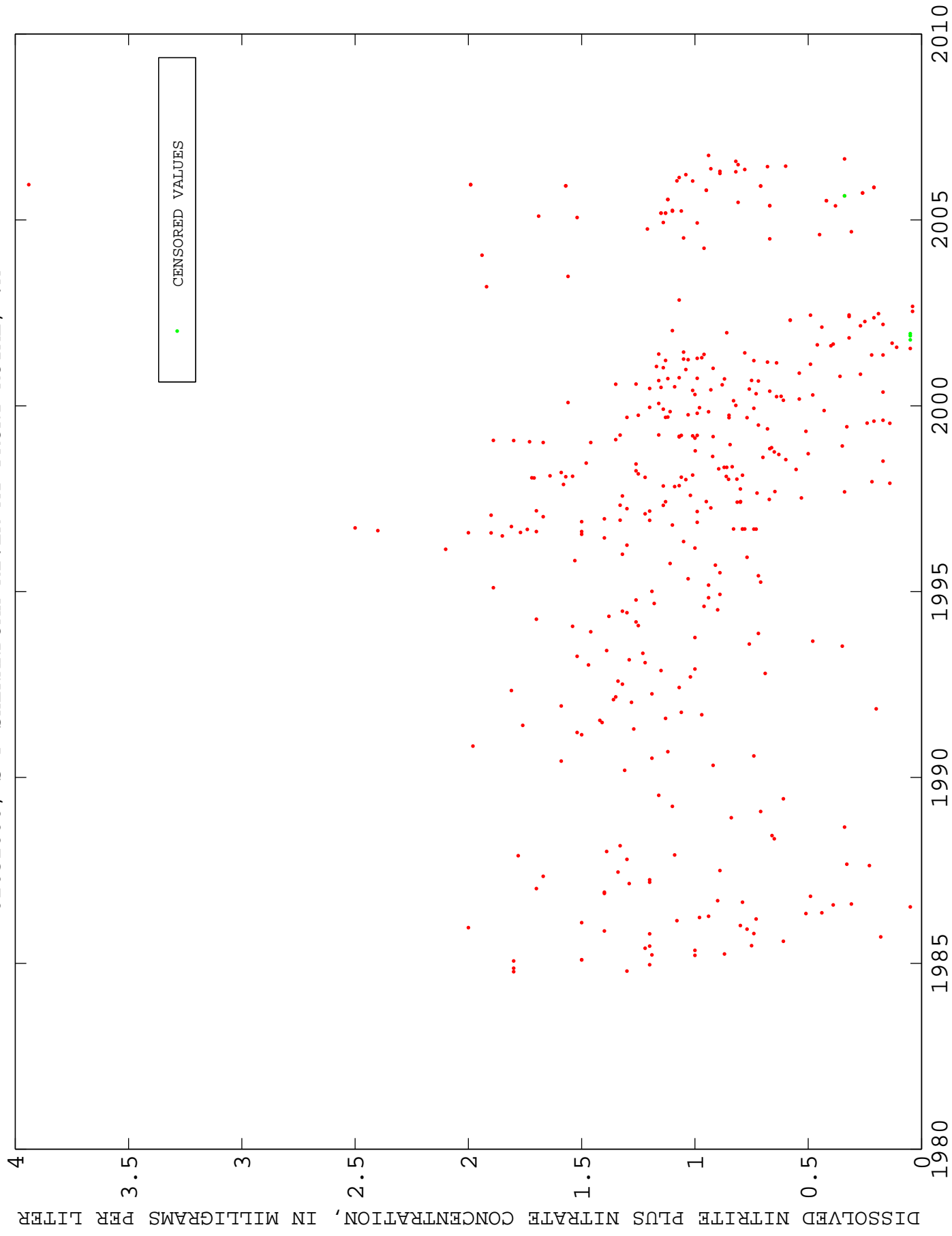
01631000, S F SHENANDOAH RIVER AT FRONT ROYAL, VA



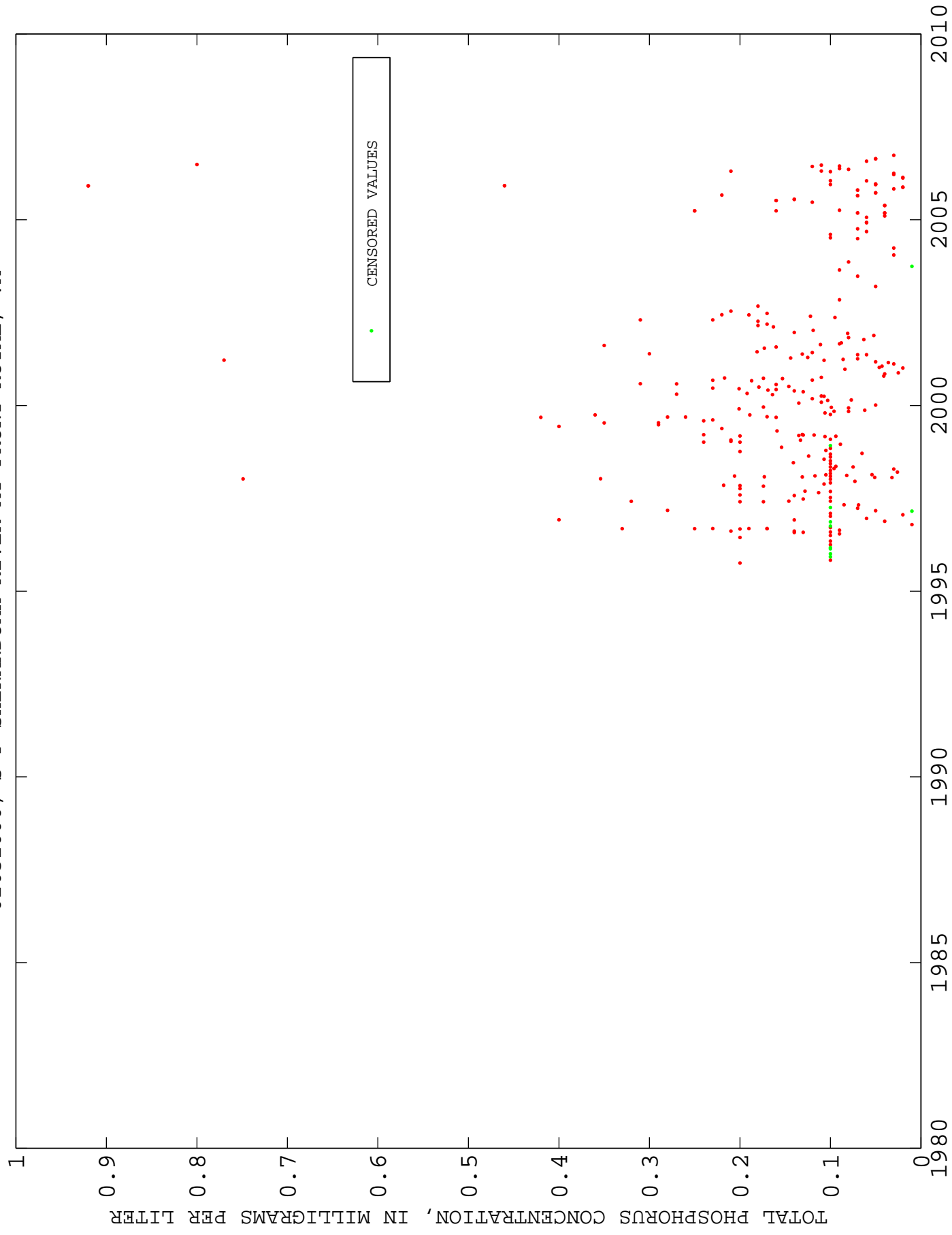
01631000, S F SHENANDOAH RIVER AT FRONT ROYAL, VA



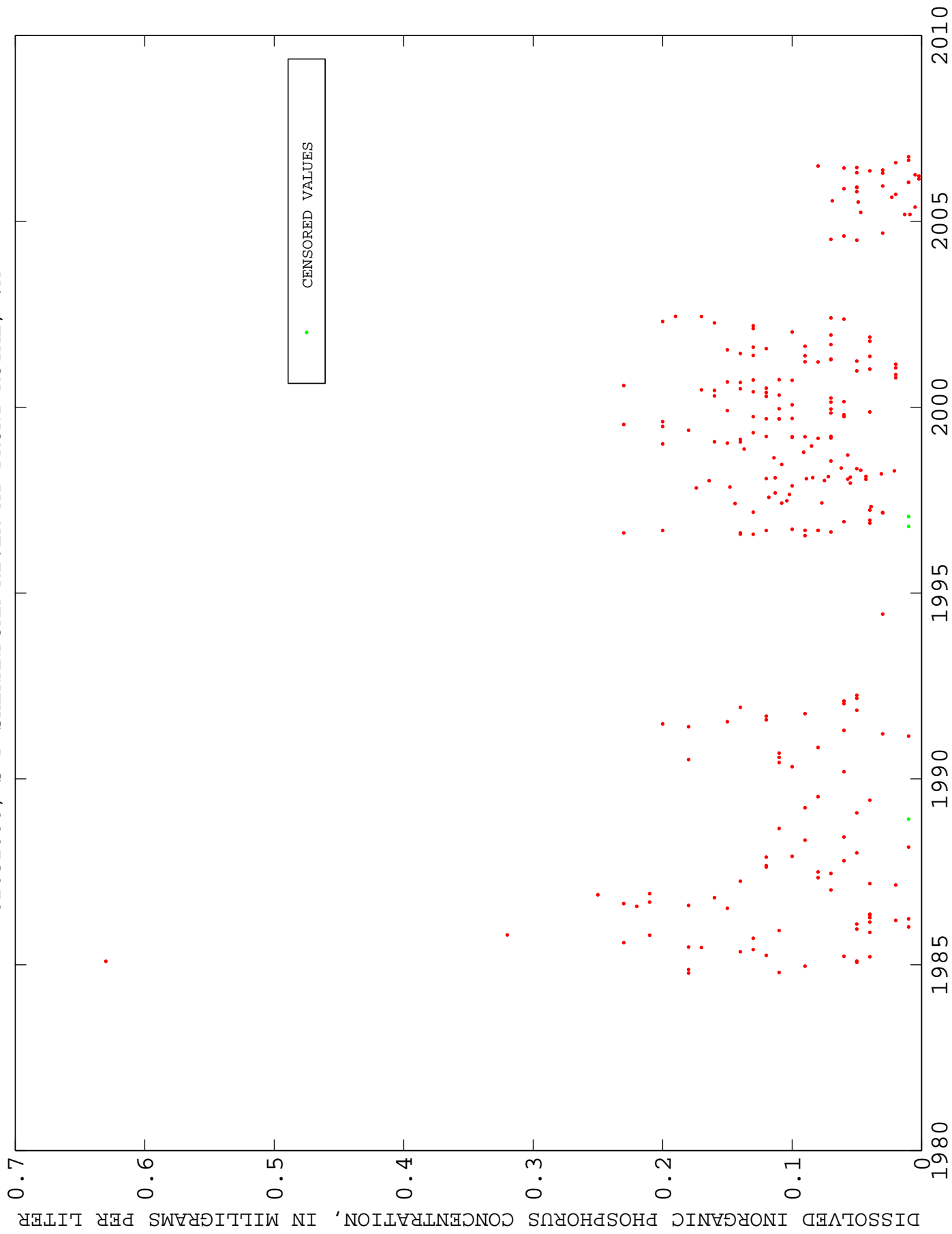
01631000, S F SHENANDOAH RIVER AT FRONT ROYAL, VA



01631000, S F SHENANDOAH RIVER AT FRONT ROYAL, VA



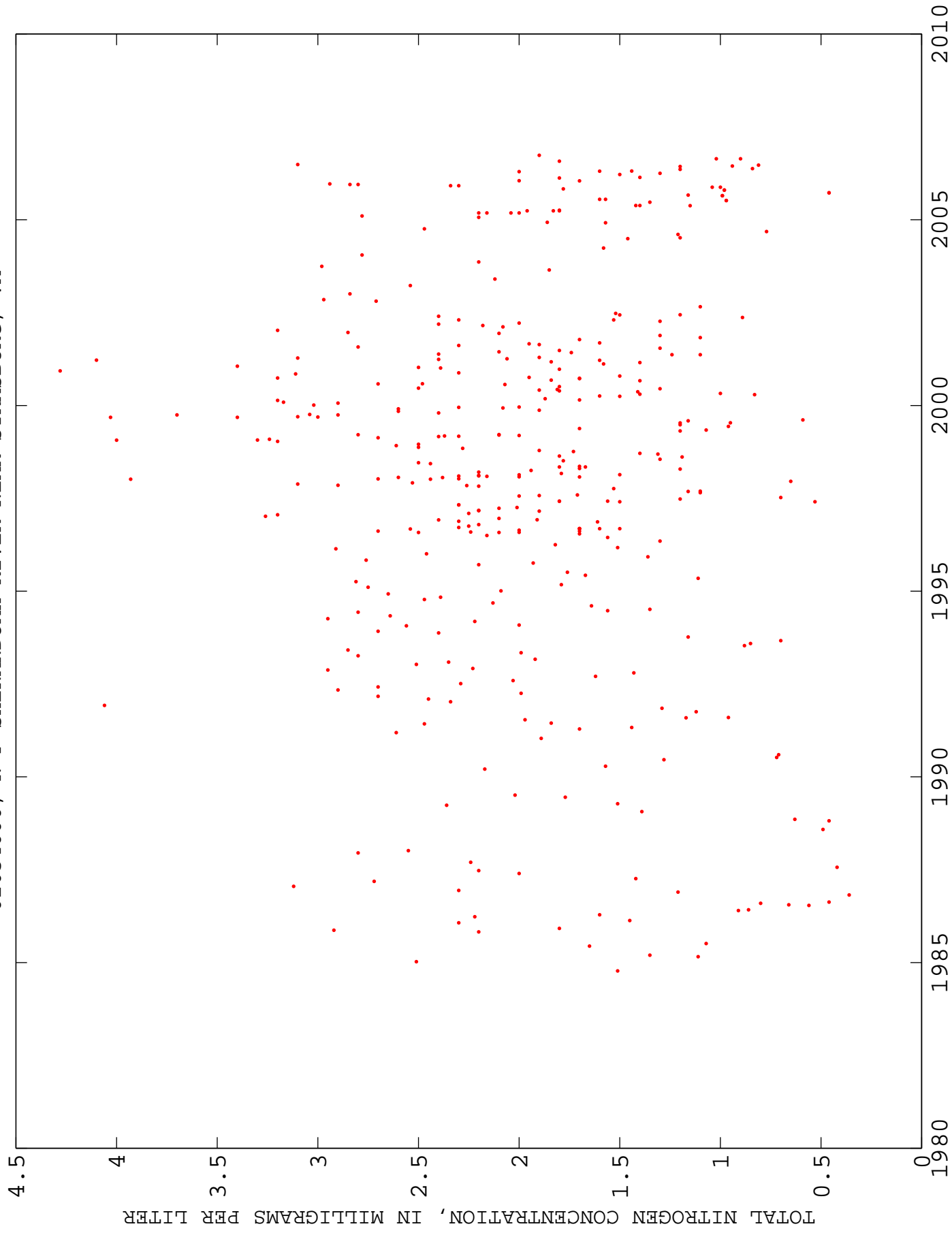
01631000, S F SHENANDOAH RIVER AT FRONT ROYAL, VA



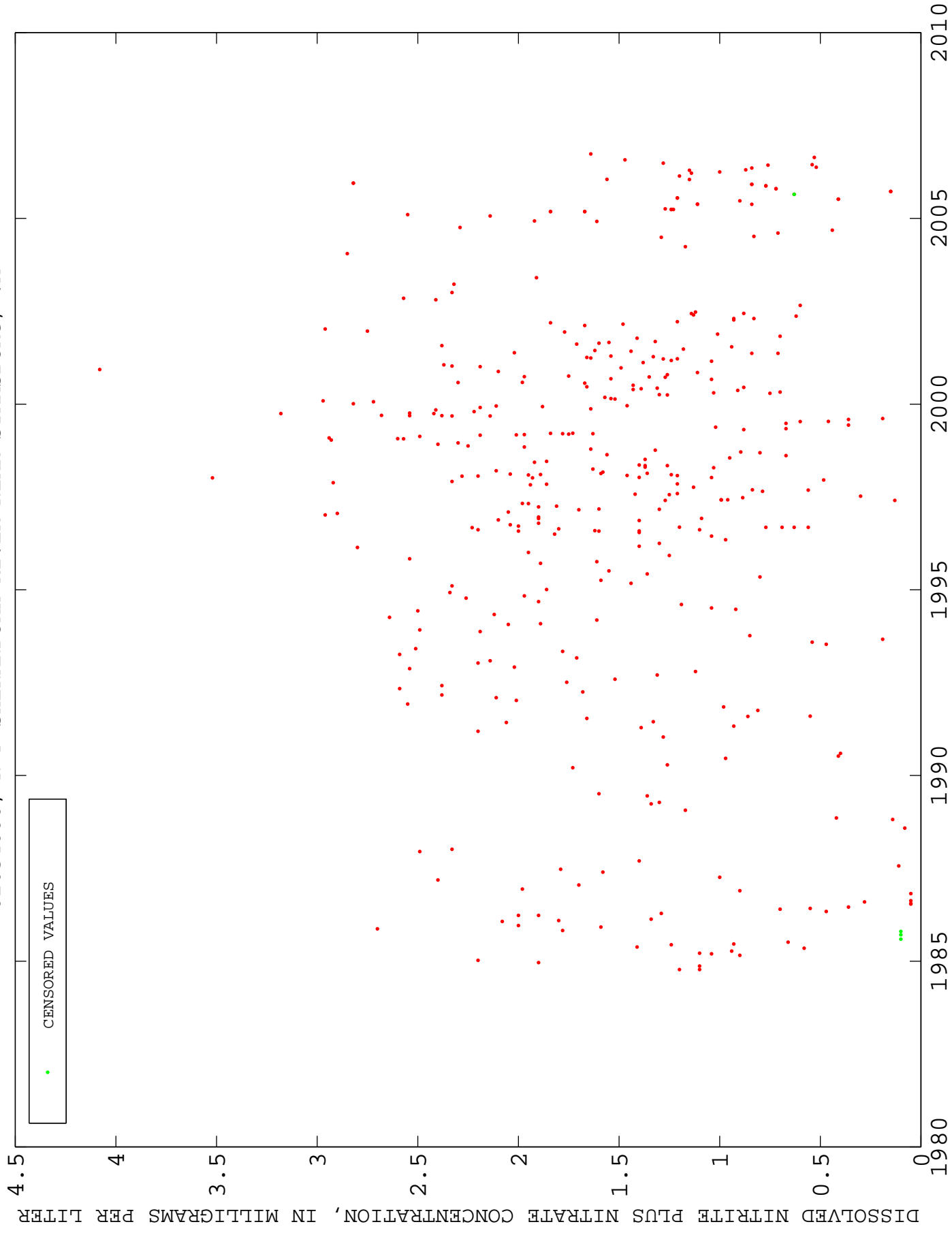
01634000, N F SHENANDOAH RIVER NEAR STRASBURG, VA



01634000, N F SHENANDOAH RIVER NEAR STRASBURG, VA

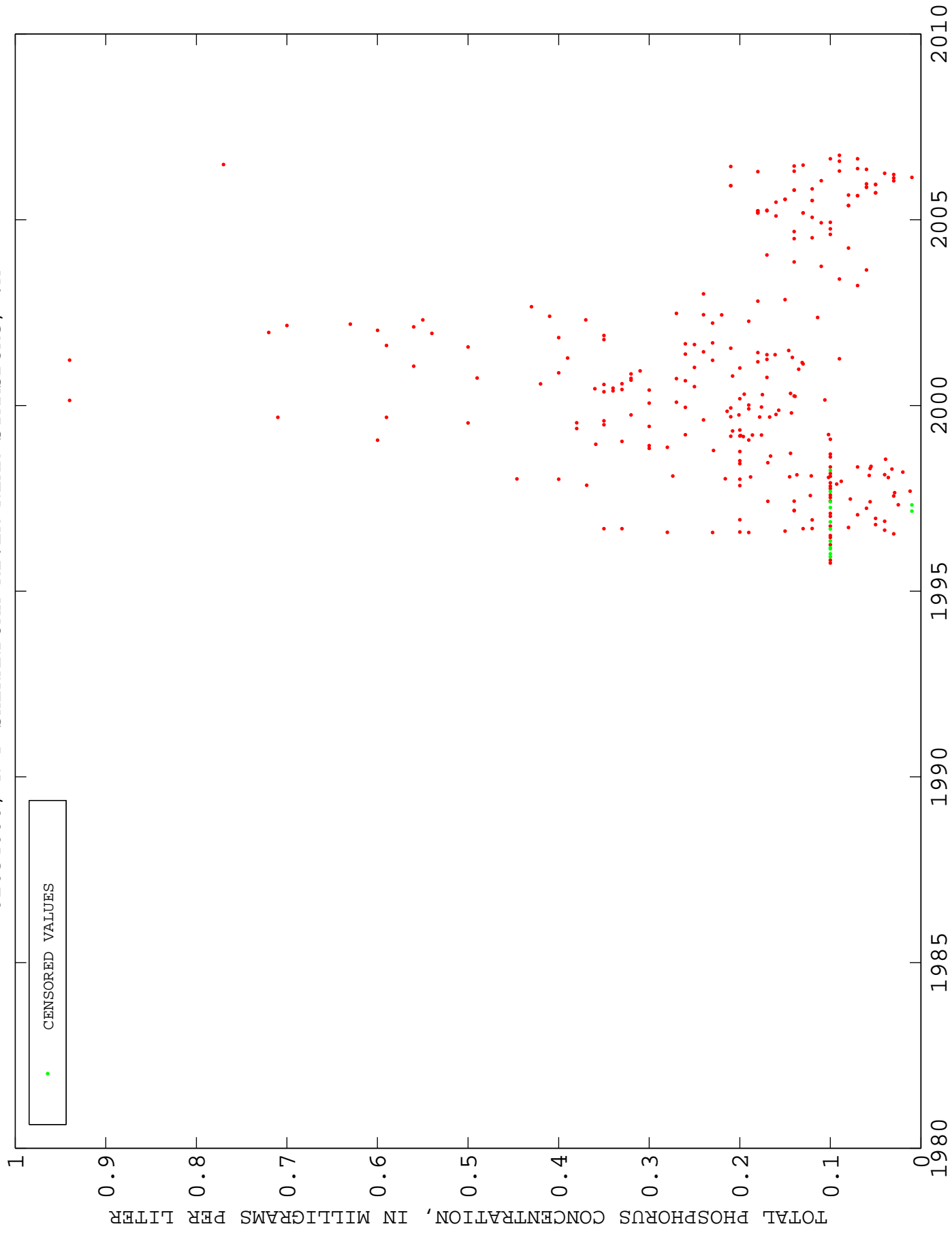


01634000, N F SHENANDOAH RIVER NEAR STRASBURG, VA

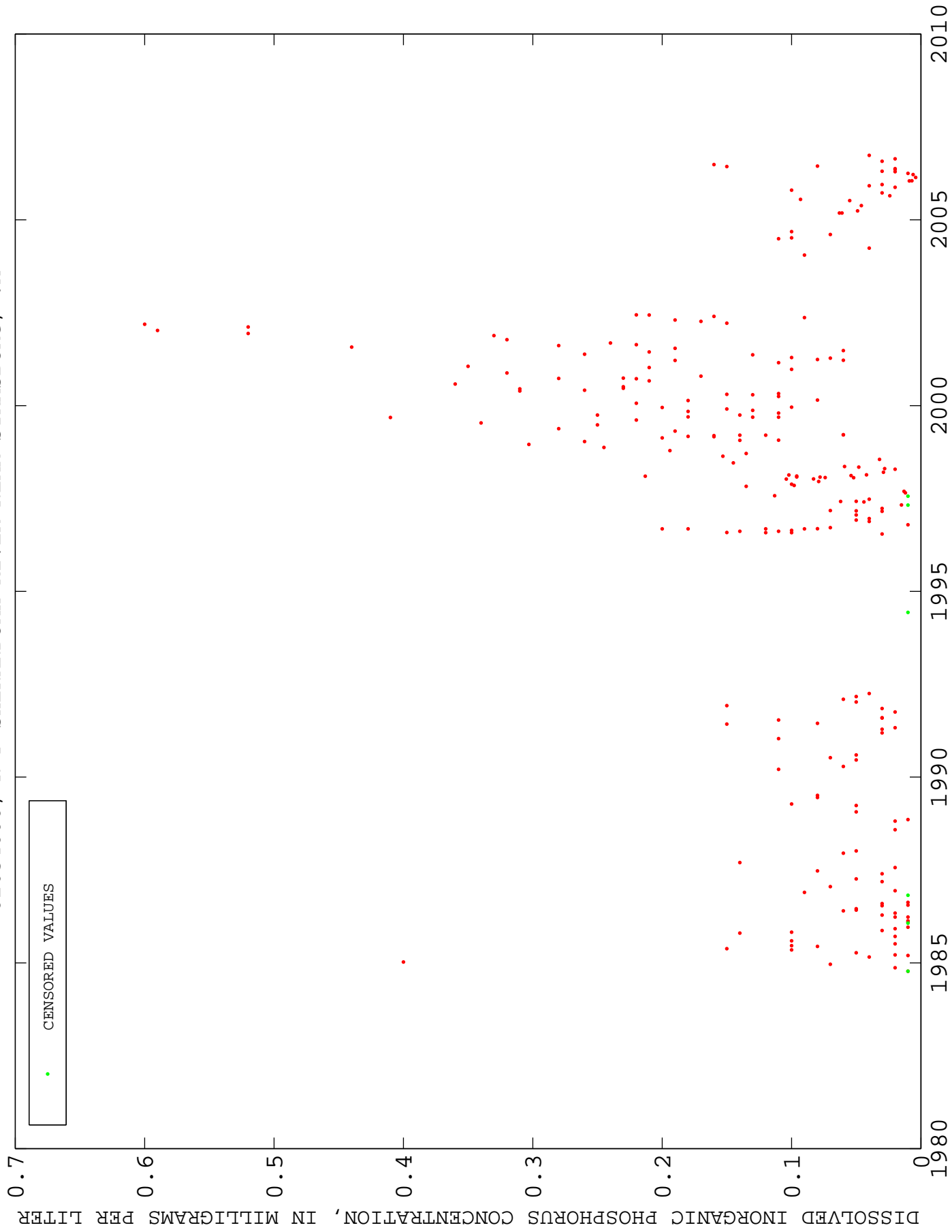




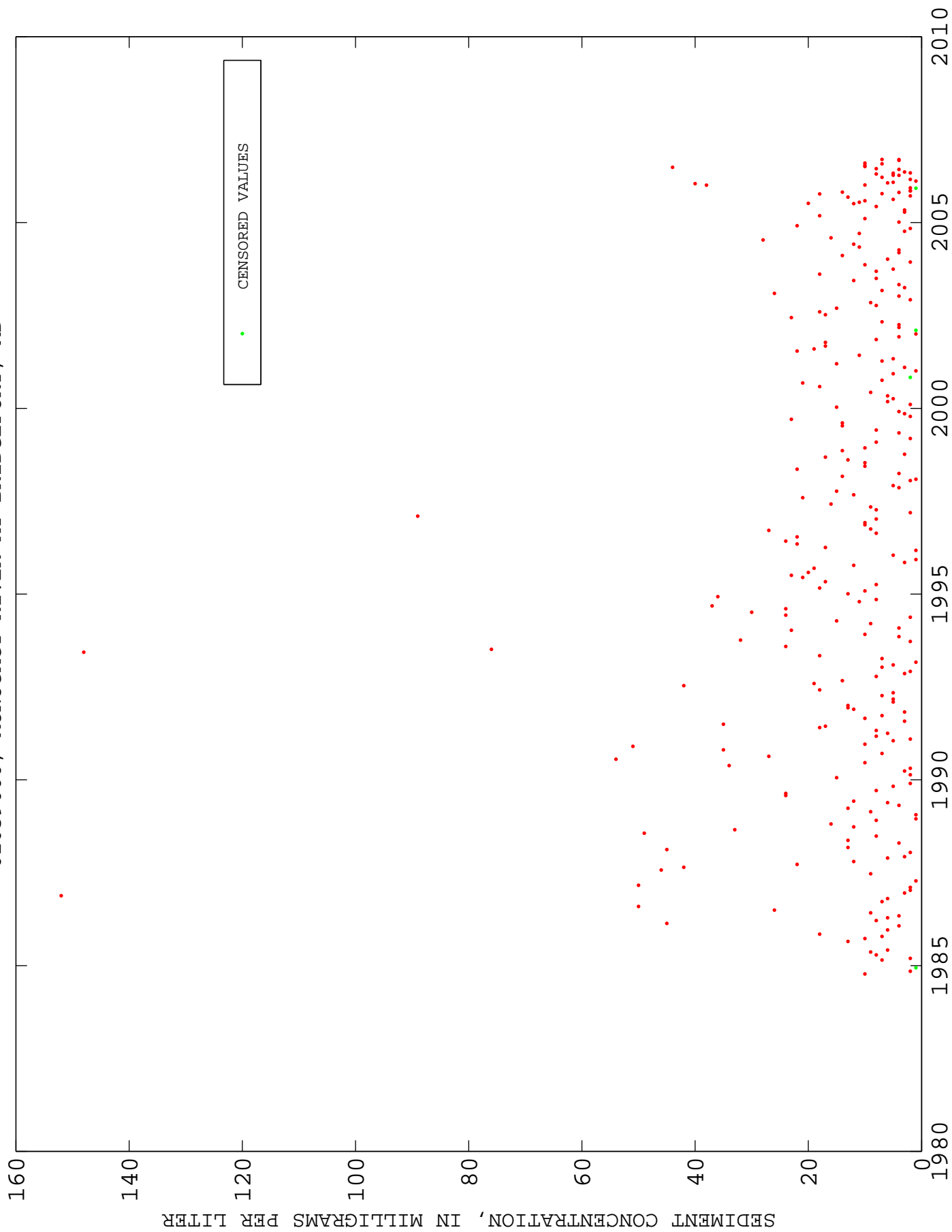
01634000, N F SHENANDOAH RIVER NEAR STRASBURG, VA



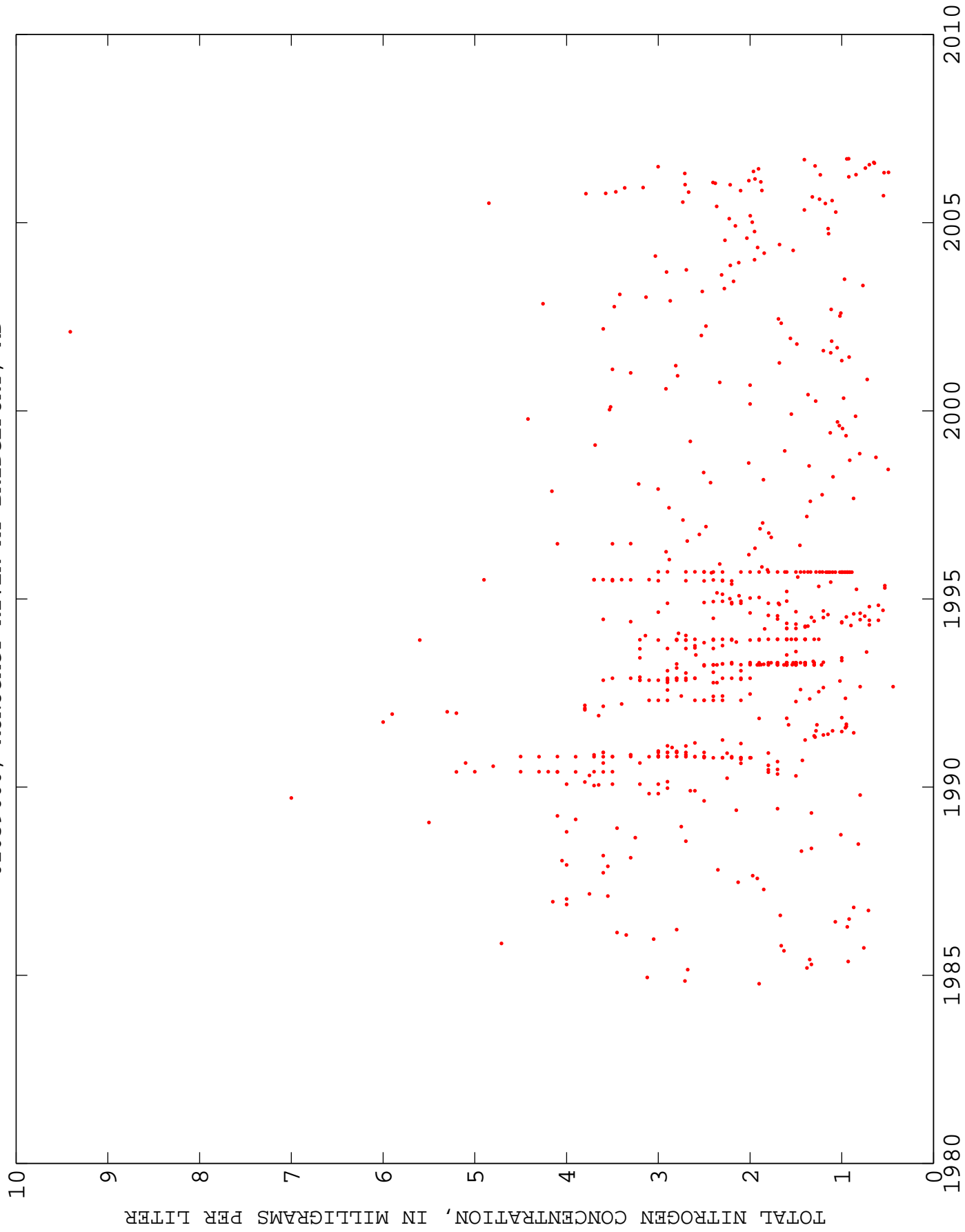
01634000, N F SHENANDOAH RIVER NEAR STRASBURG, VA



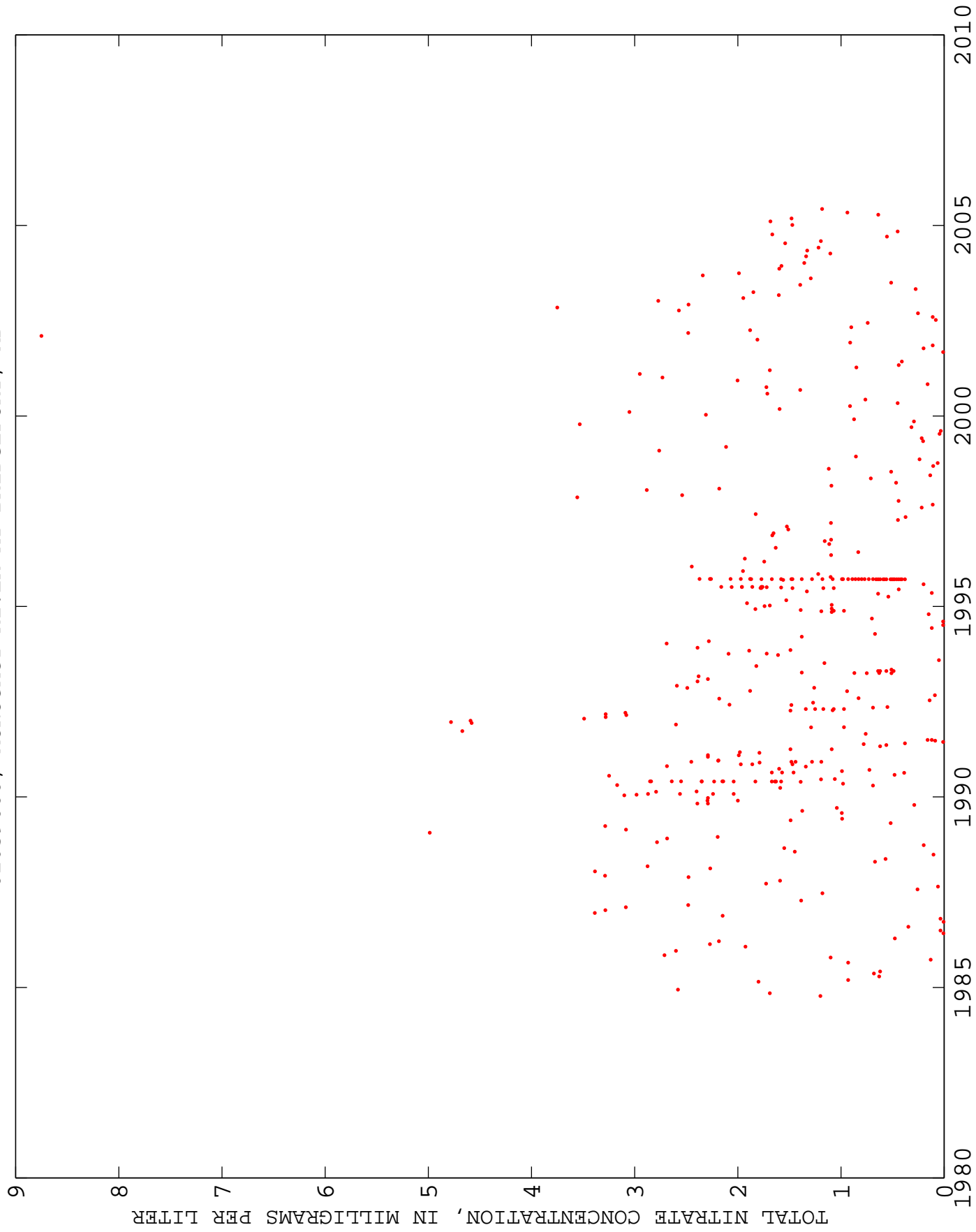
01639000, MONOCACY RIVER AT BRIDGEPORT, MD



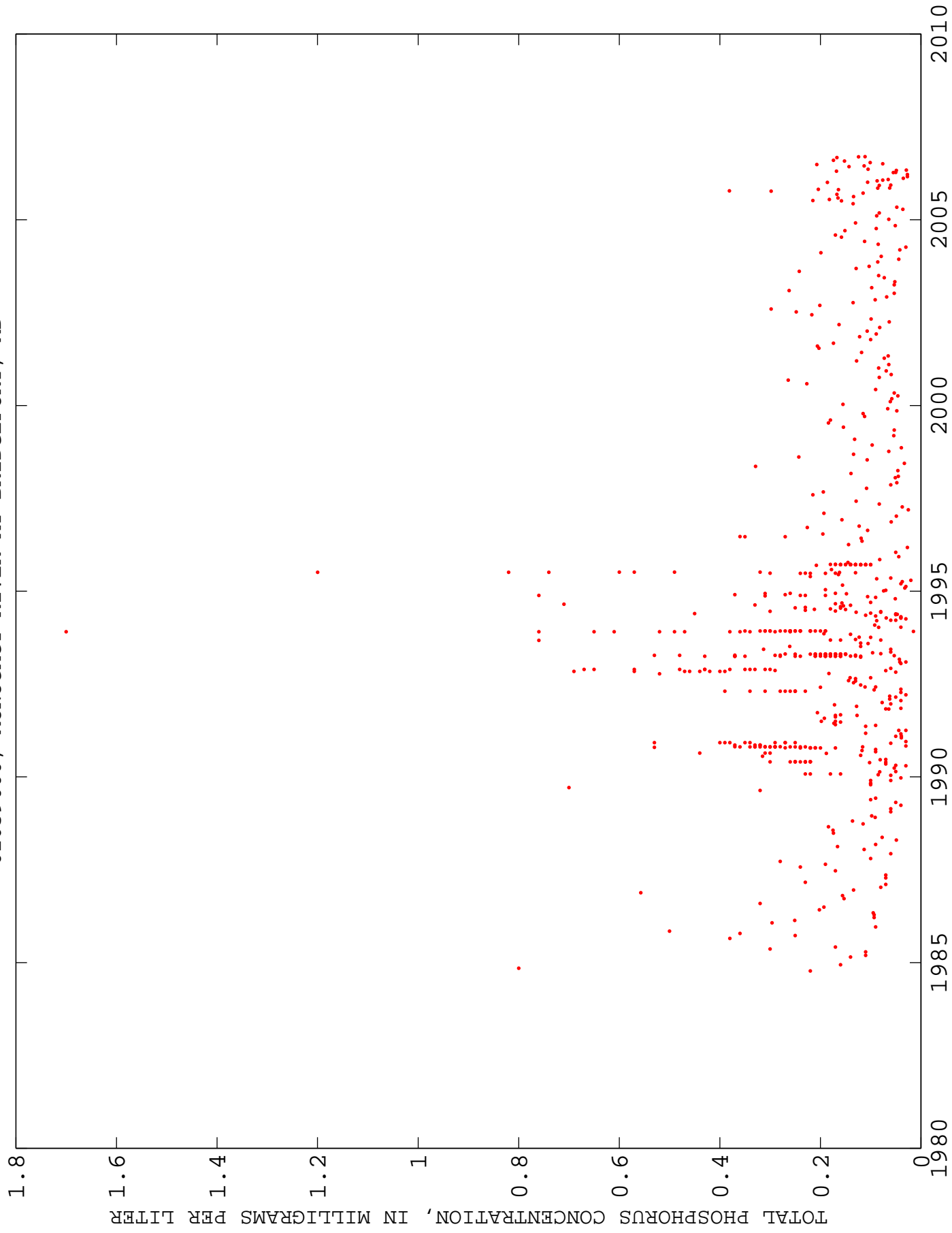
01639000, MONOCACY RIVER AT BRIDGEPORT, MD



01639000, MONOCACY RIVER AT BRIDGEPORT, MD



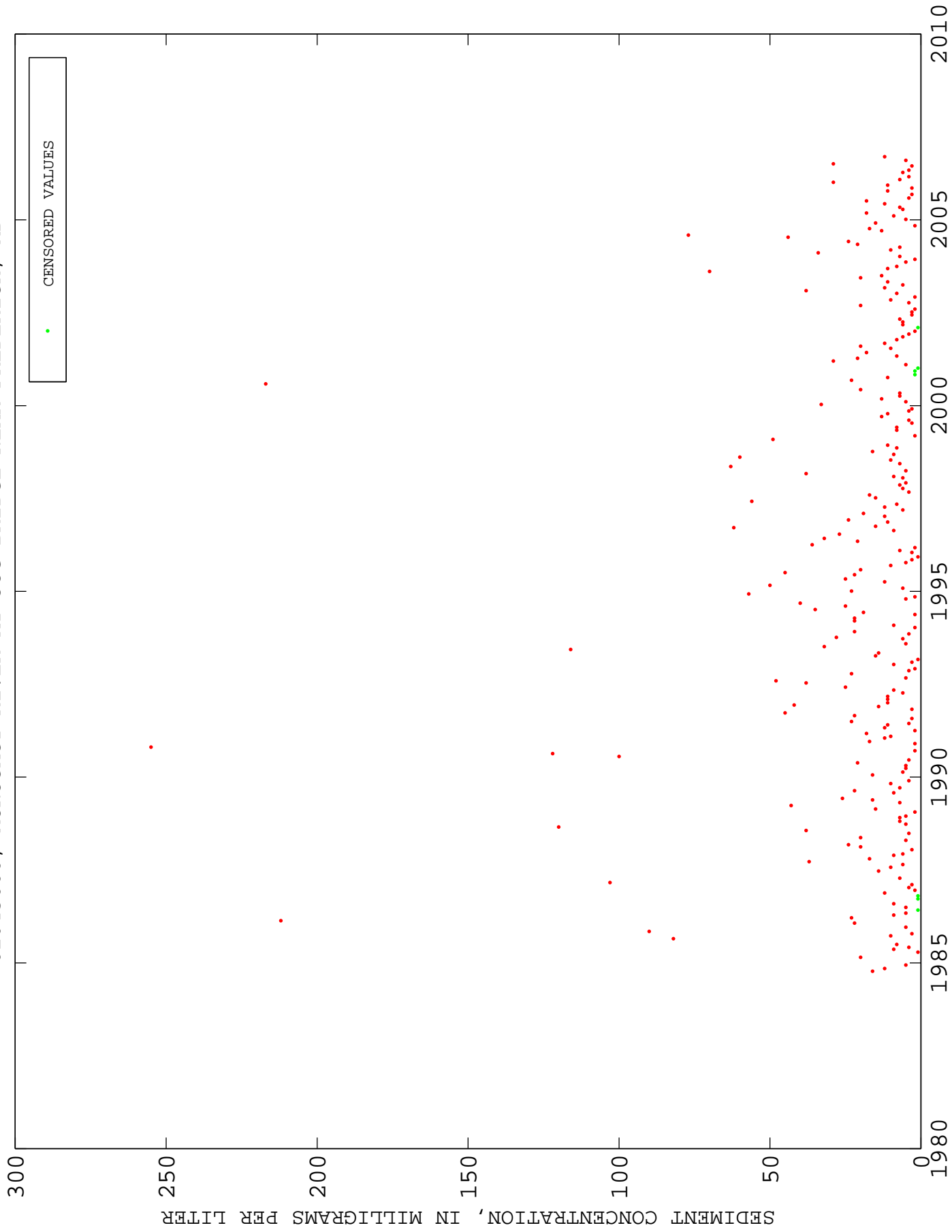
01639000, MONOCACY RIVER AT BRIDGEPORT, MD



01639000, MONOCACY RIVER AT BRIDGEPORT, MD

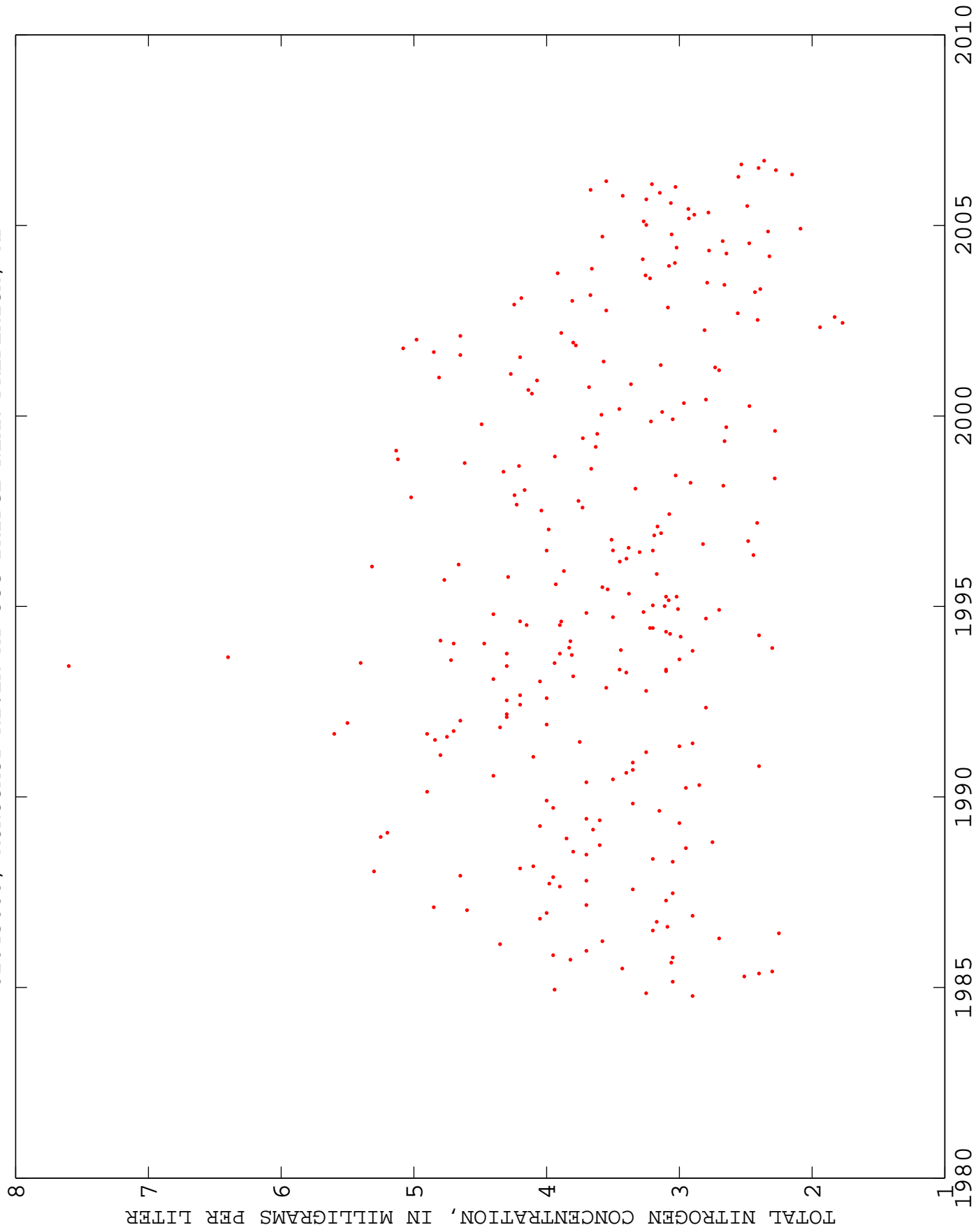


01643000, MONOCACY RIVER AT JUG BRIDGE NEAR FREDERICK, MD

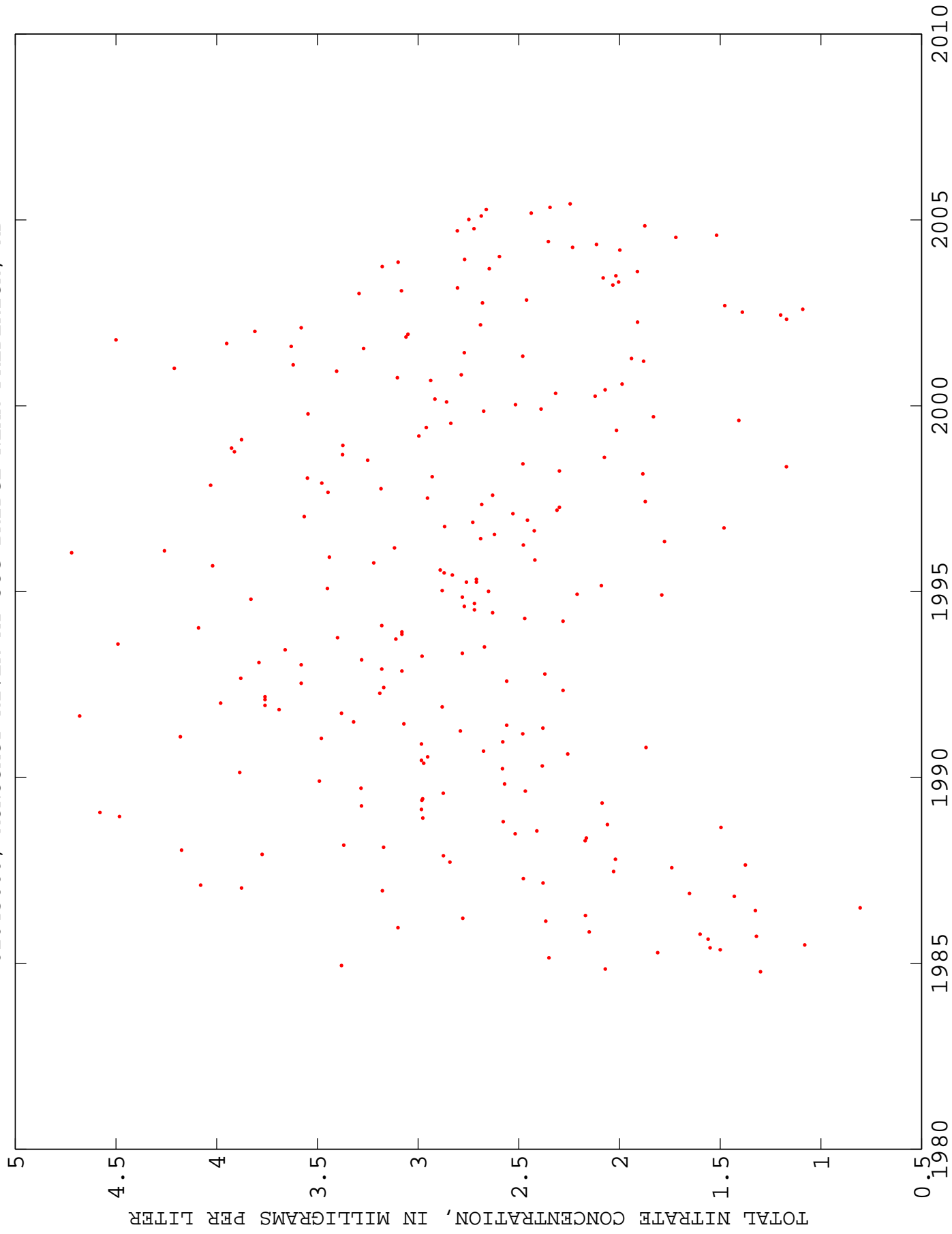




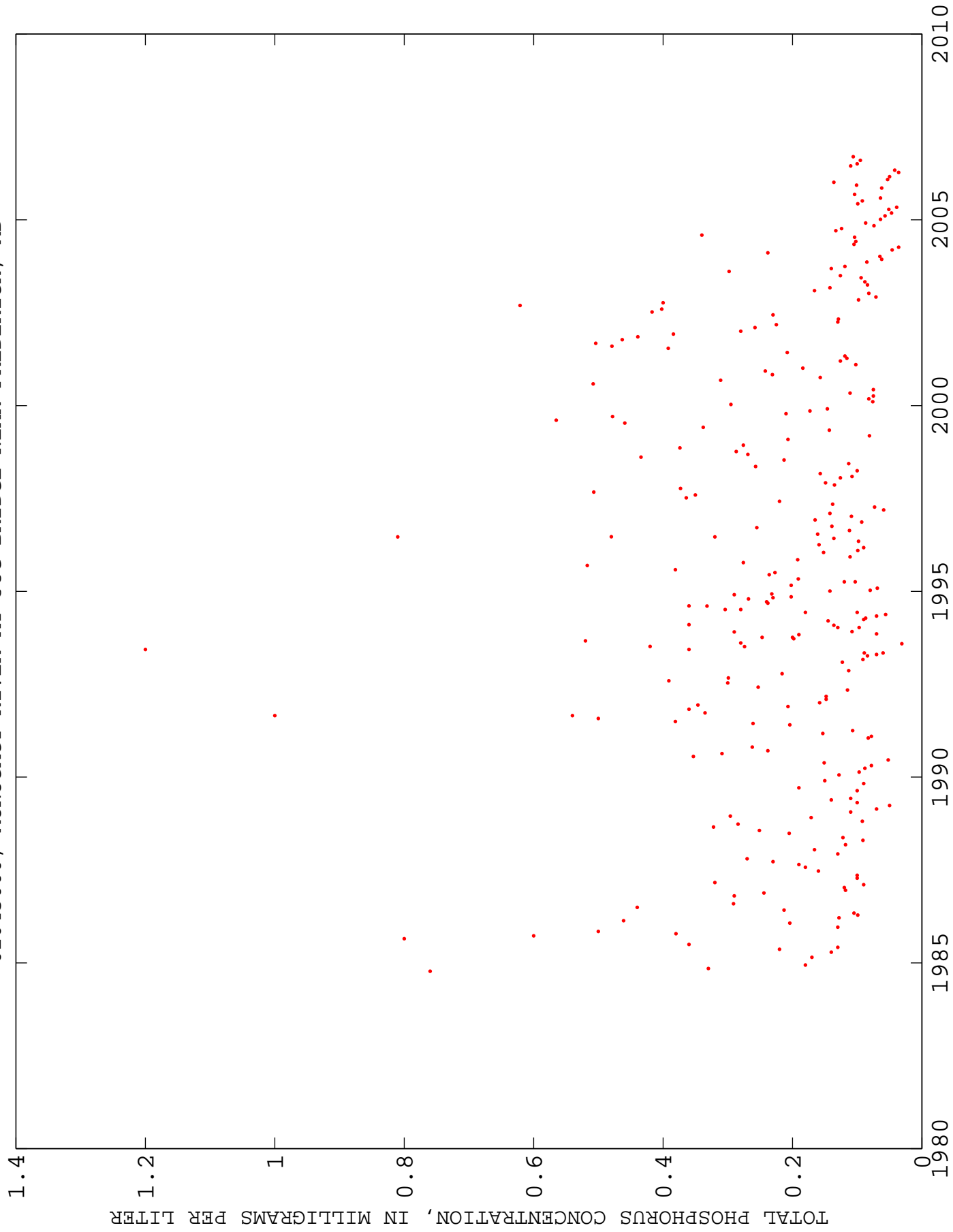
01643000, MONOCACY RIVER AT JUG BRIDGE NEAR FREDERICK, MD



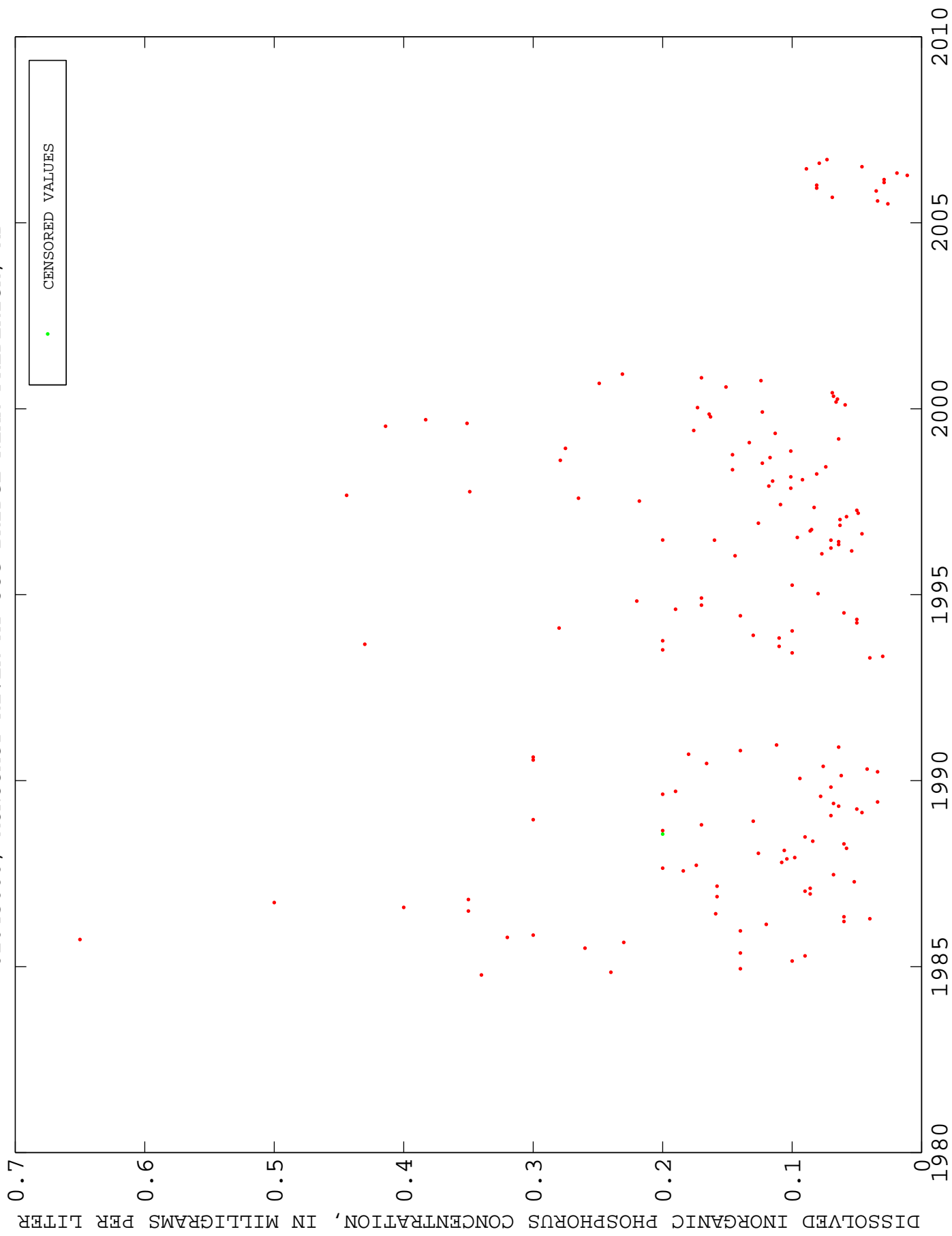
01643000, MONOCACY RIVER AT JUG BRIDGE NEAR FREDERICK, MD



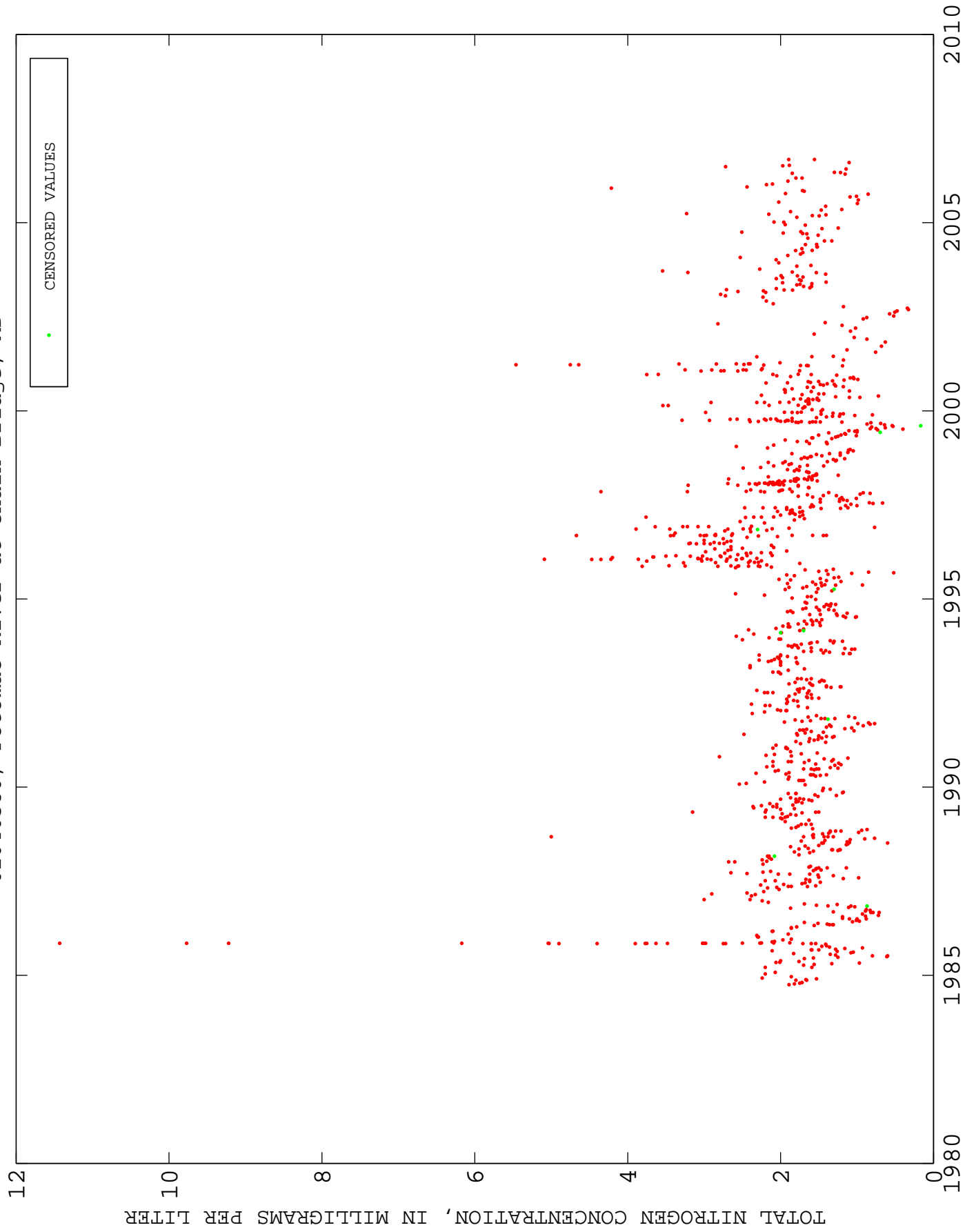
01643000, MONOCACY RIVER AT JUG BRIDGE NEAR FREDERICK, MD



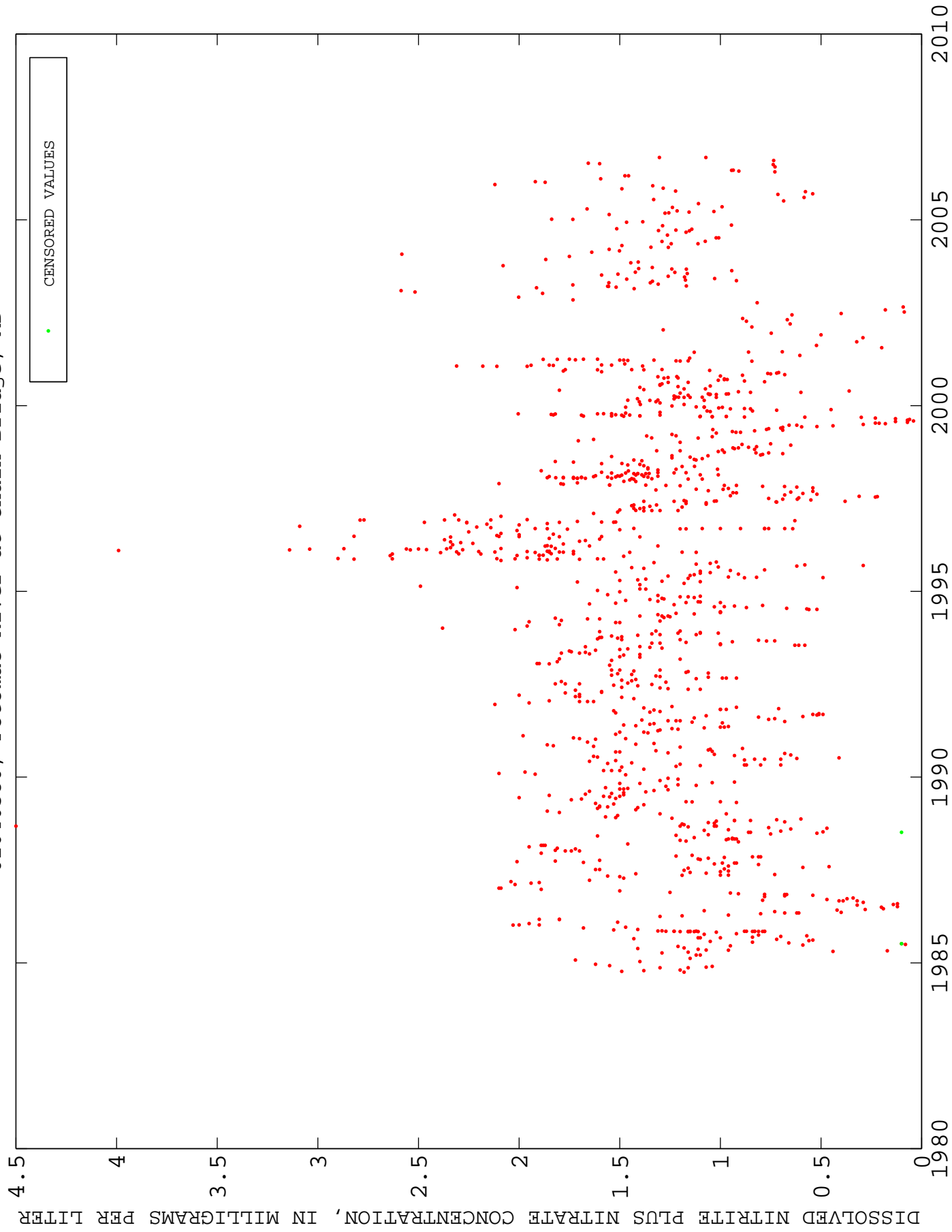
01643000, MONOCACY RIVER AT JUG BRIDGE NEAR FREDERICK, MD



01646580, Potomac River at Chain Bridge, MD



01646580, Potomac River at Chain Bridge, MD



01646580, Potomac River at Chain Bridge, MD

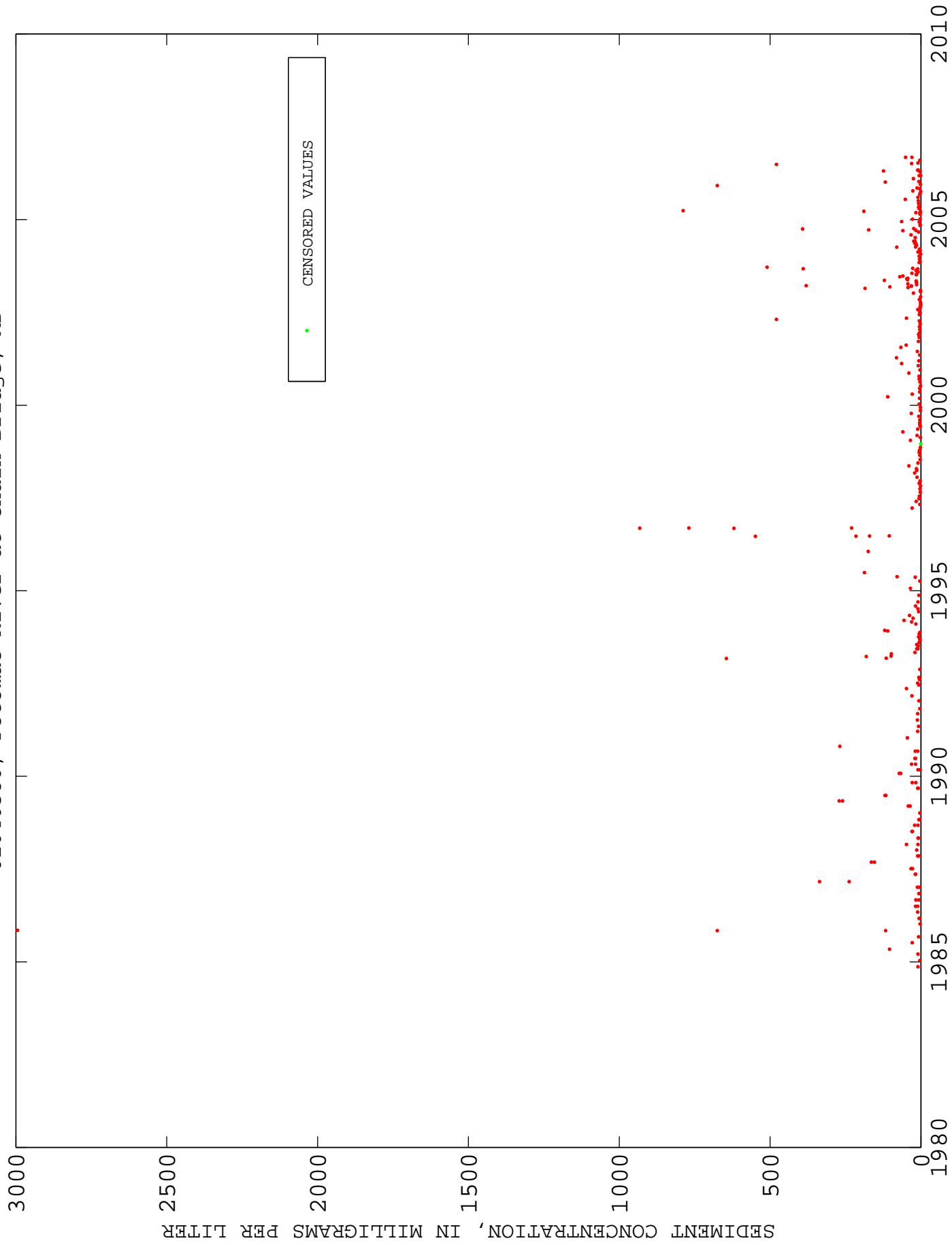


01646580, Potomac River at Chain Bridge, MD

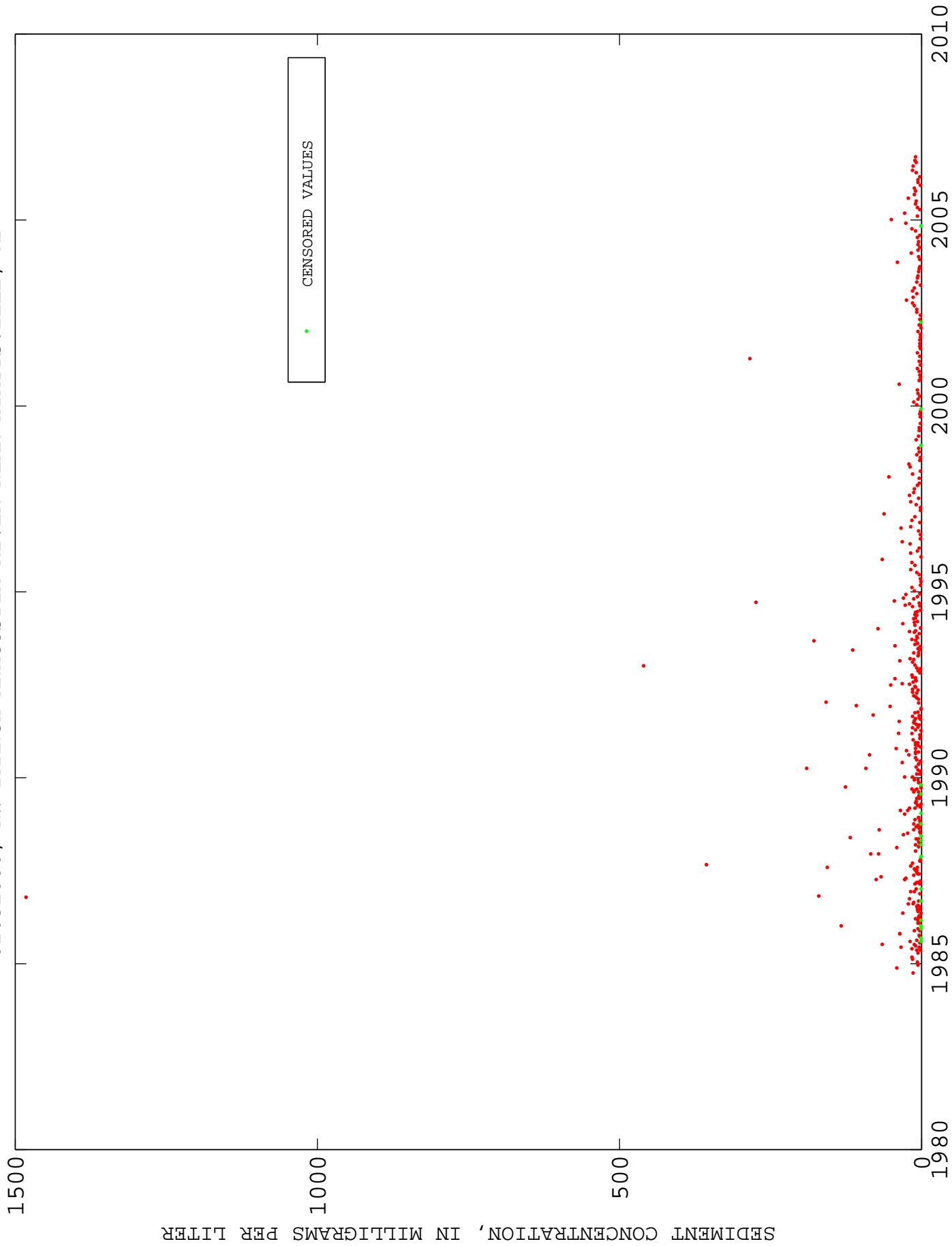




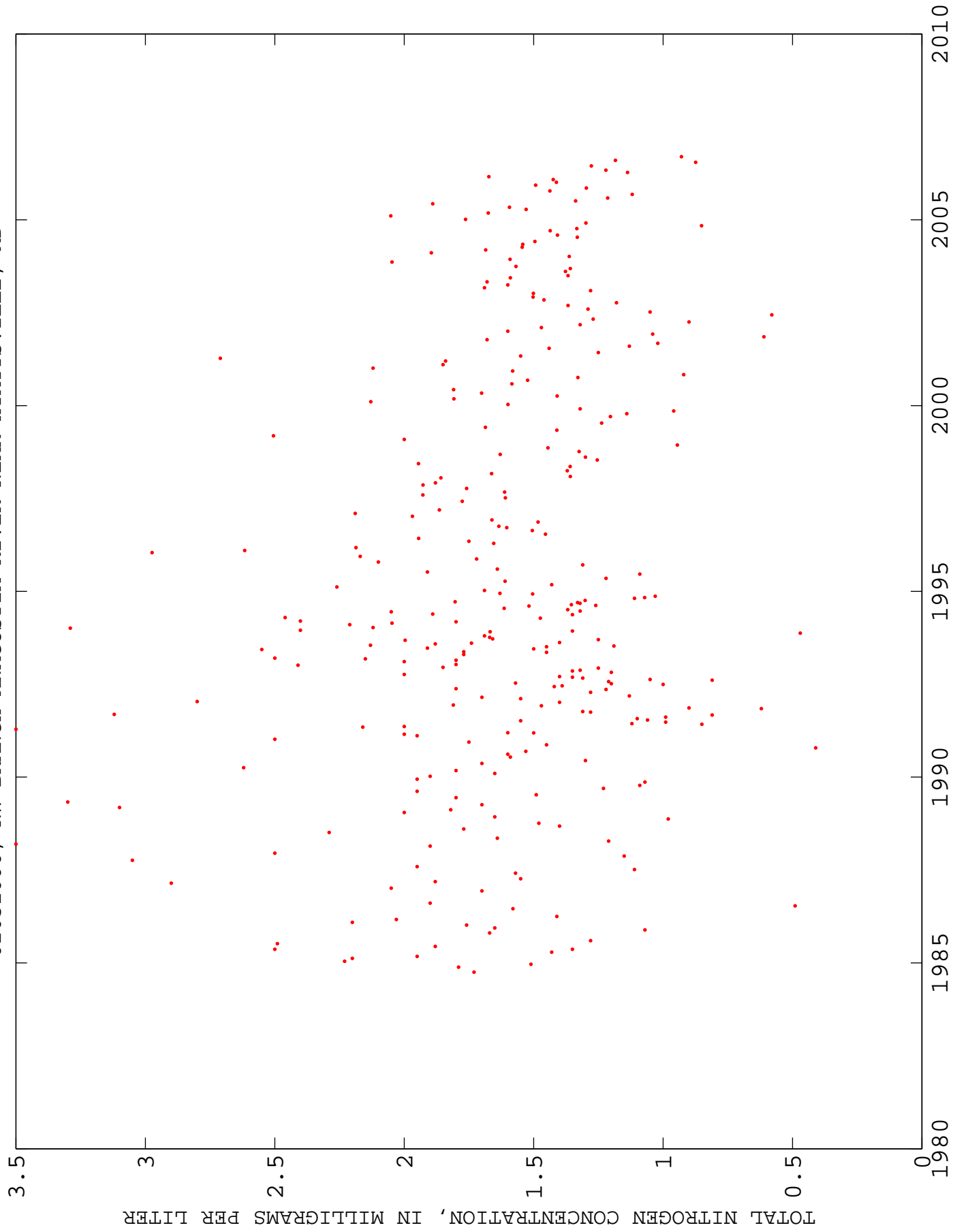
01646580, Potomac River at Chain Bridge, MD



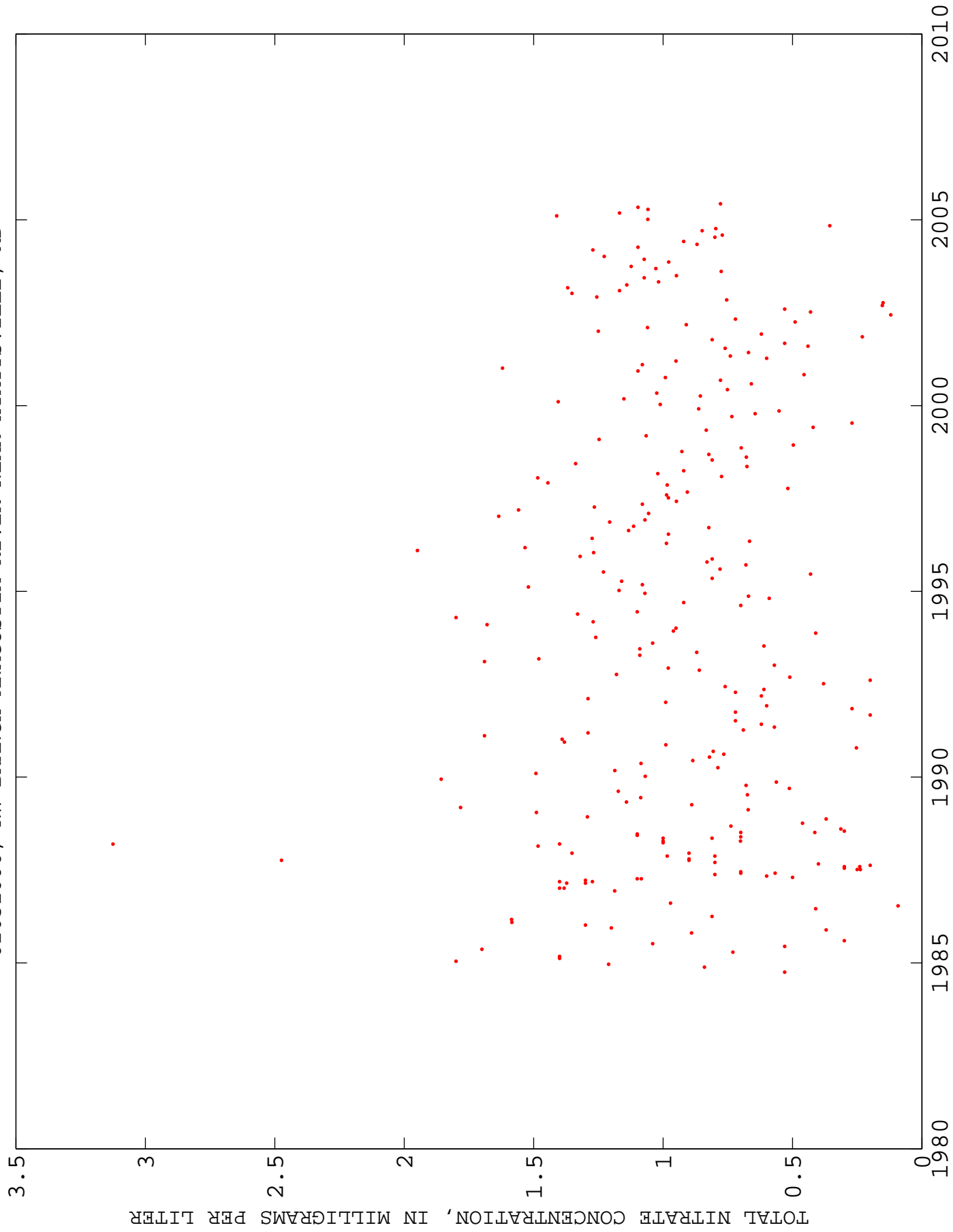
01651000, NW BRANCH ANACOSTIA RIVER NEAR HYATTSVILLE, MD



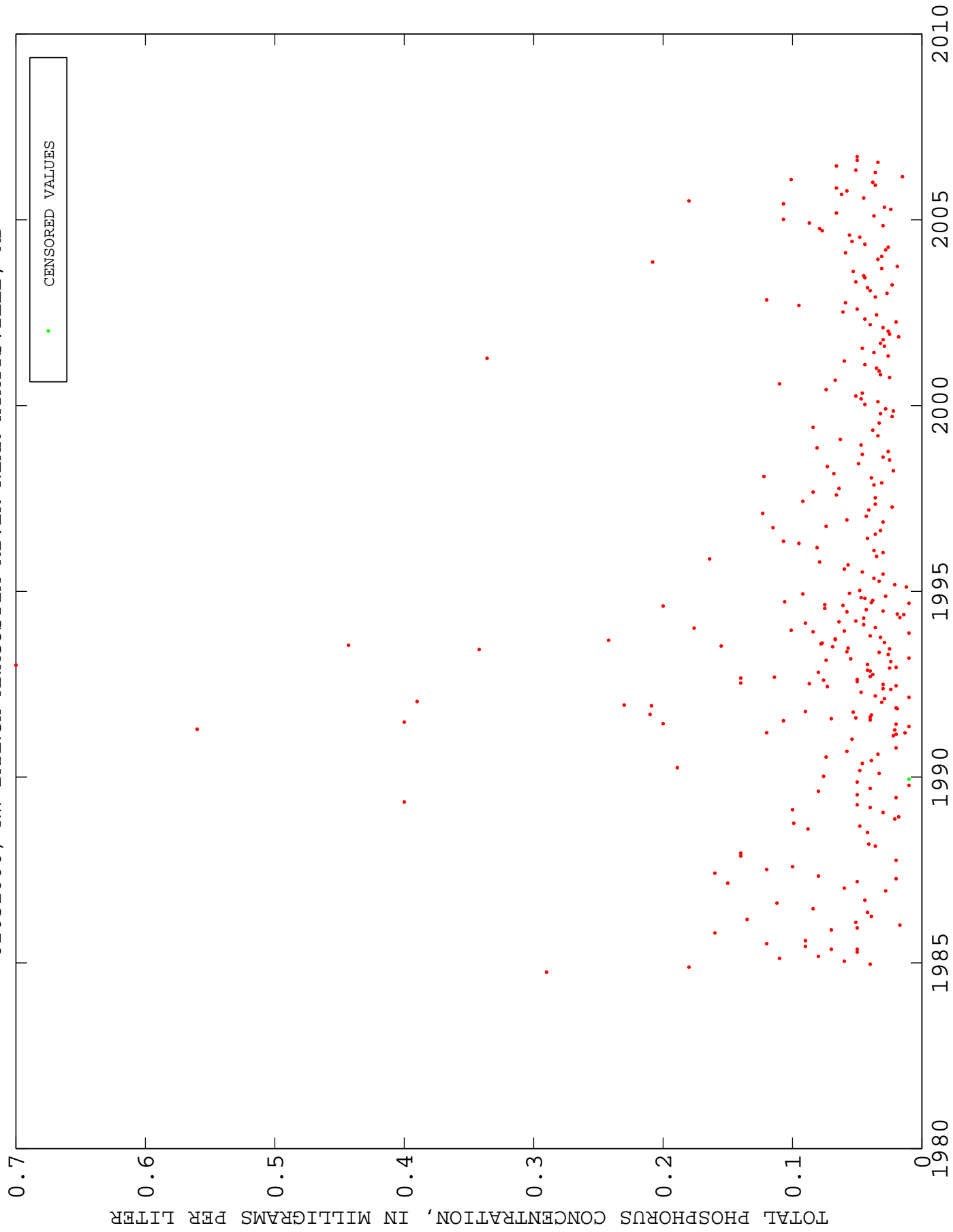
01651000, NW BRANCH ANACOSTIA RIVER NEAR HYATTSVILLE, MD



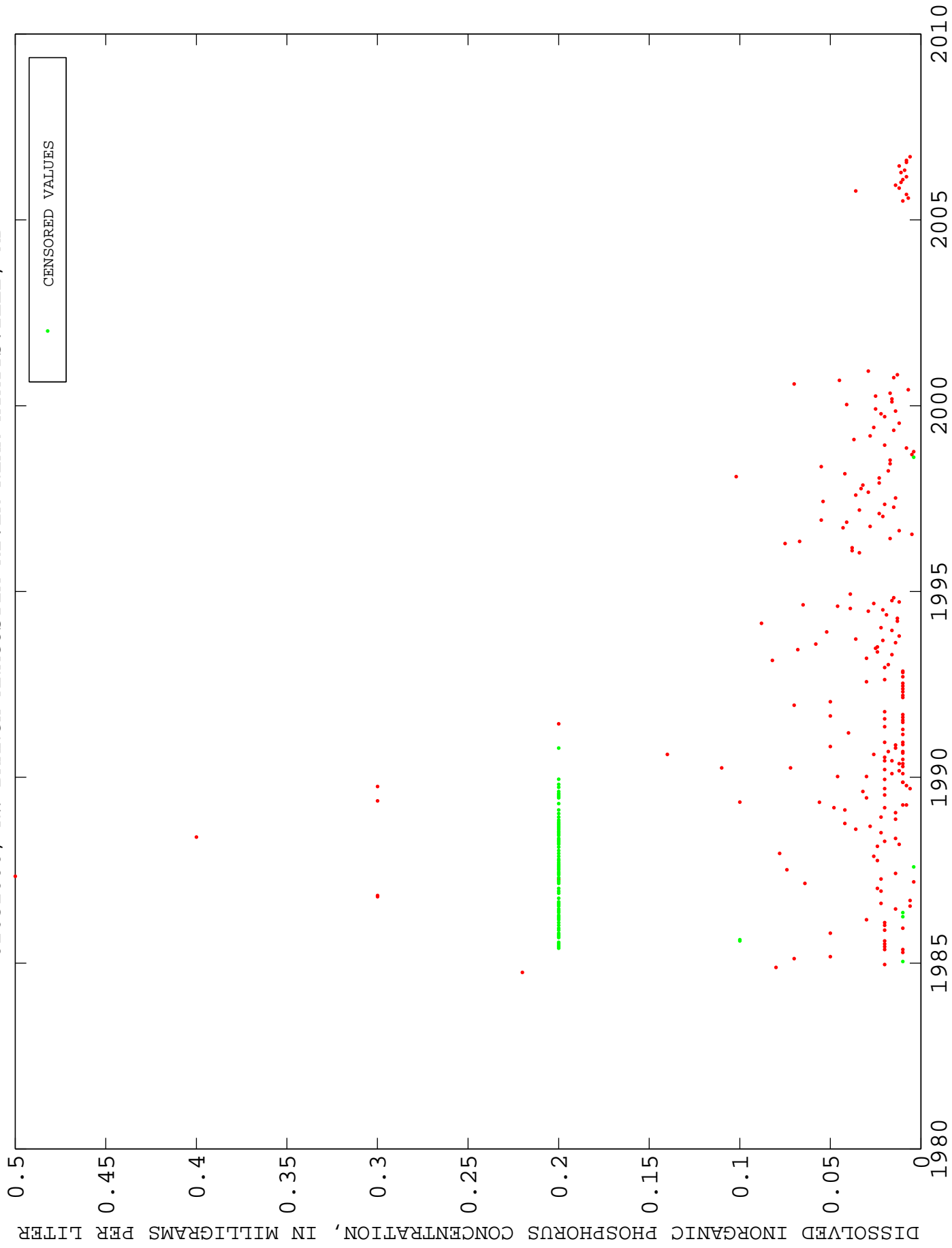
01651000, NW BRANCH ANACOSTIA RIVER NEAR HYATTSVILLE, MD



01651000, NW BRANCH ANACOSTIA RIVER NEAR HYATTSVILLE, MD

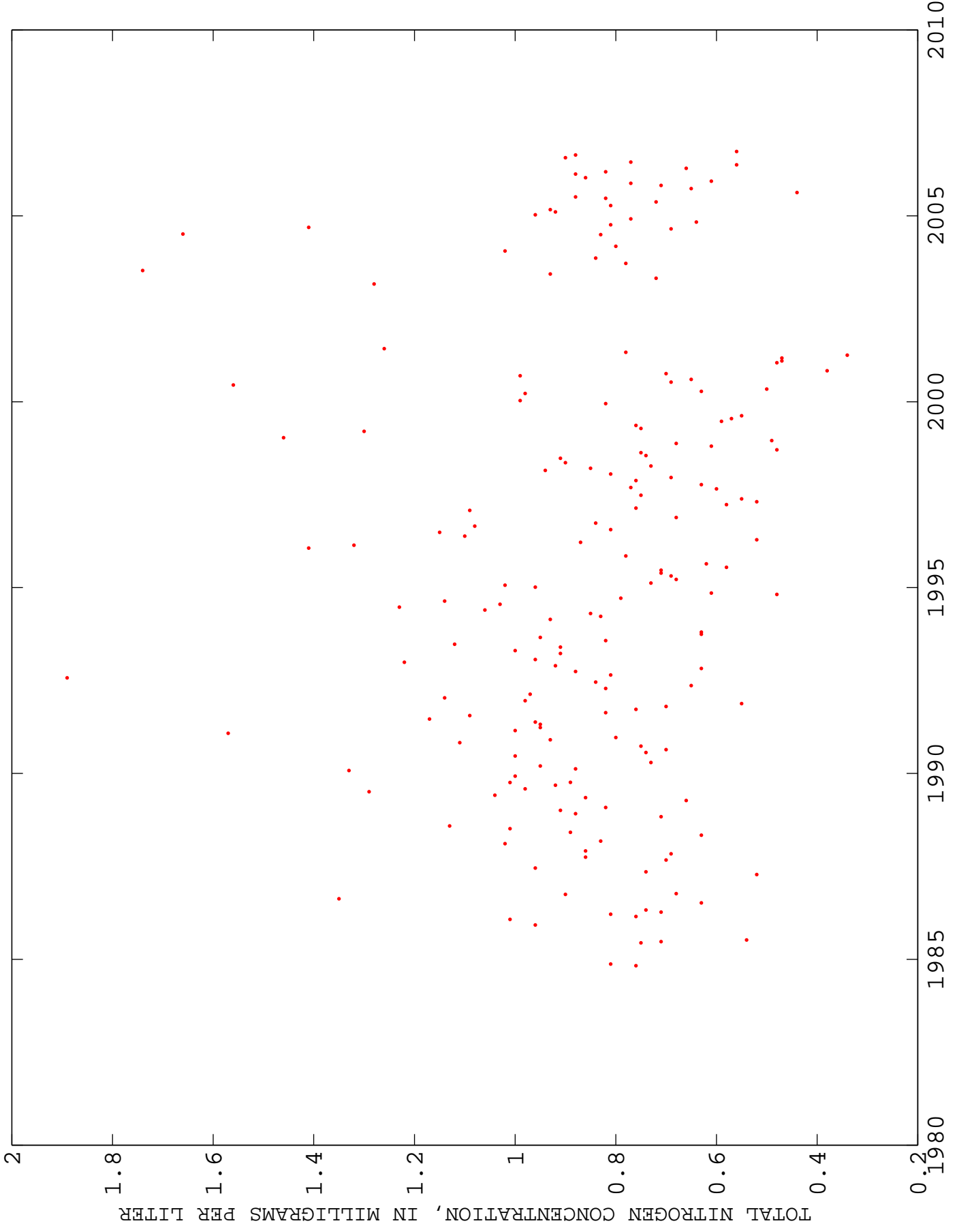


01651000, NW BRANCH ANACOSTIA RIVER NEAR HYATTSVILLE, MD



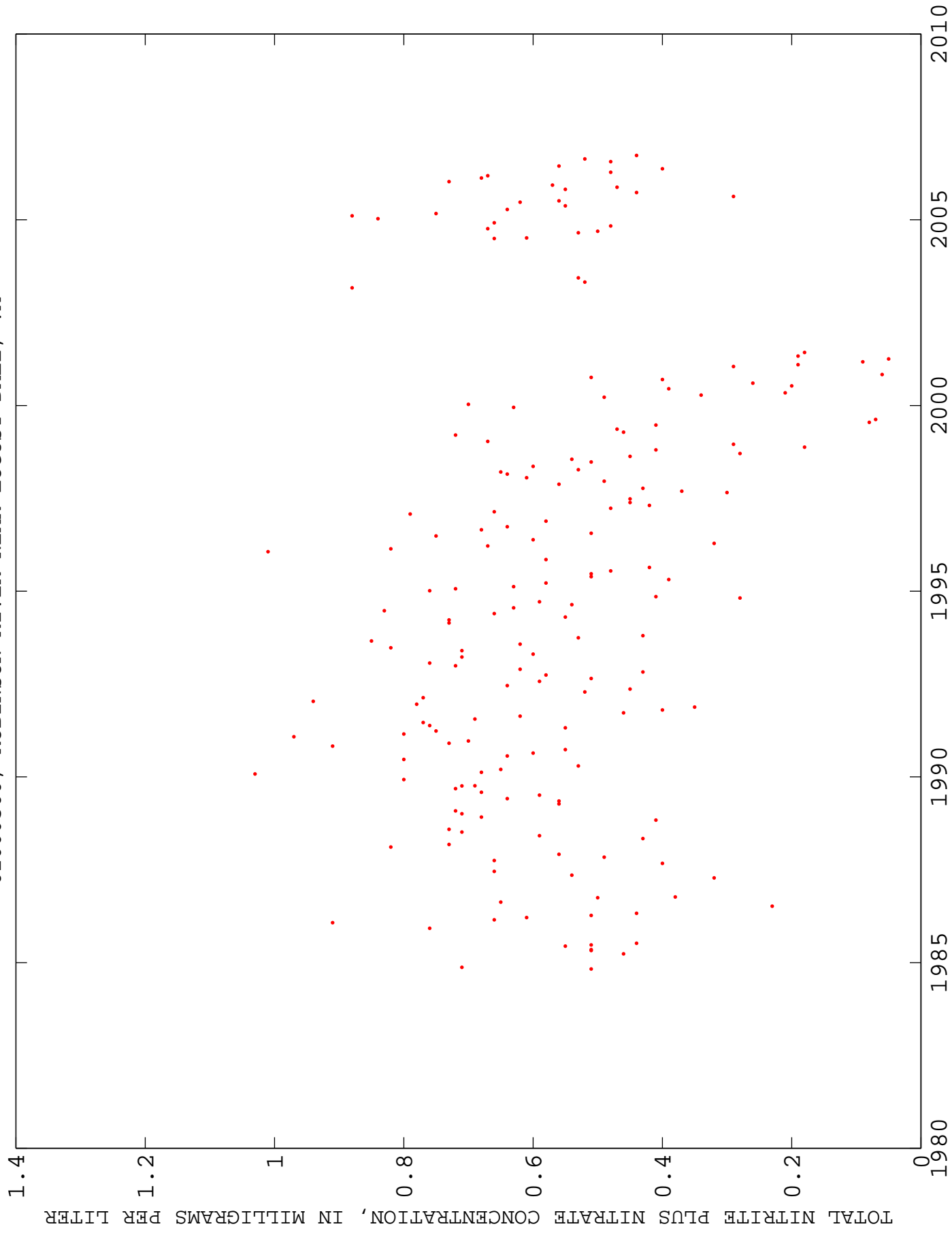


01666500, ROBINSON RIVER NEAR LOCUST DALE, VA

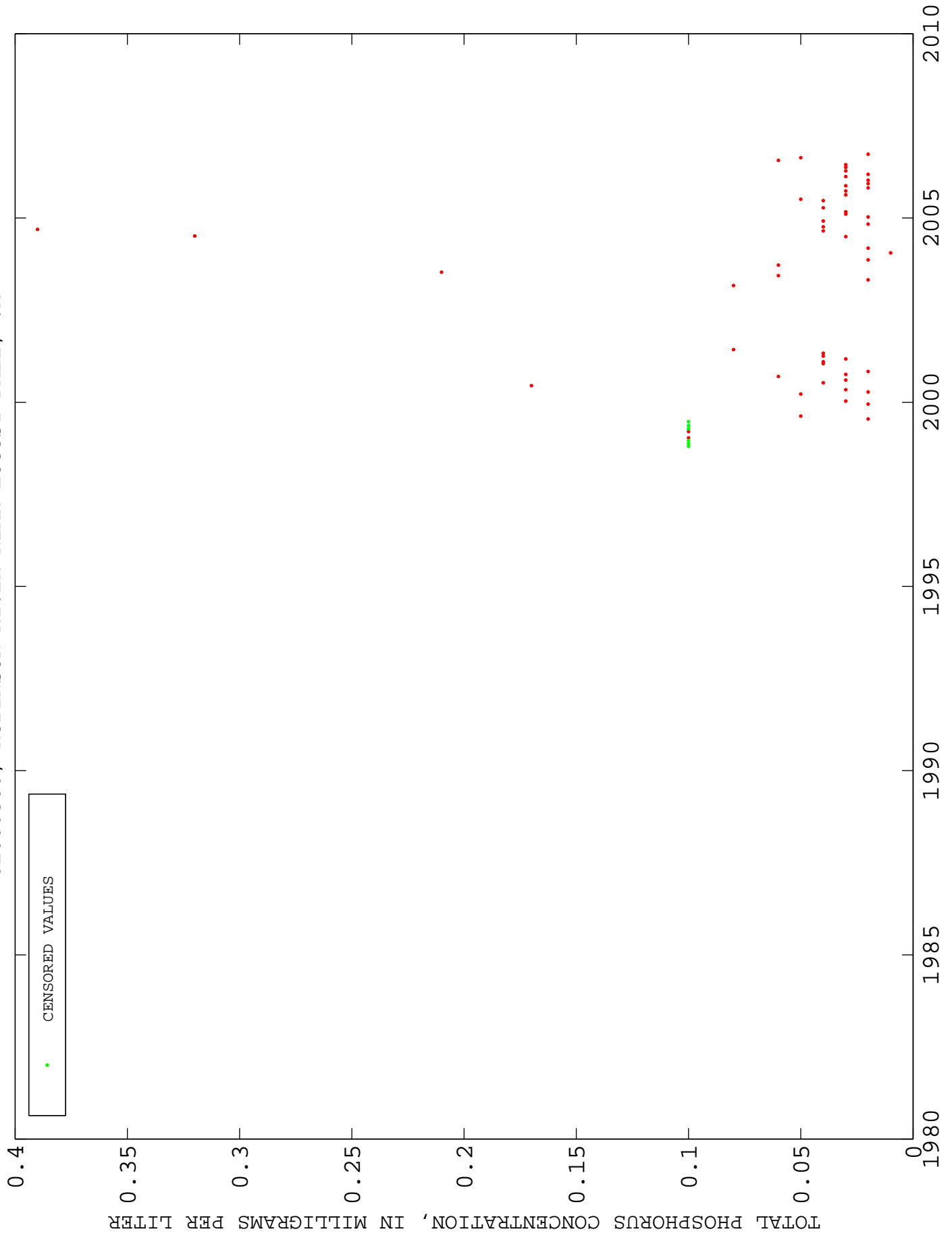




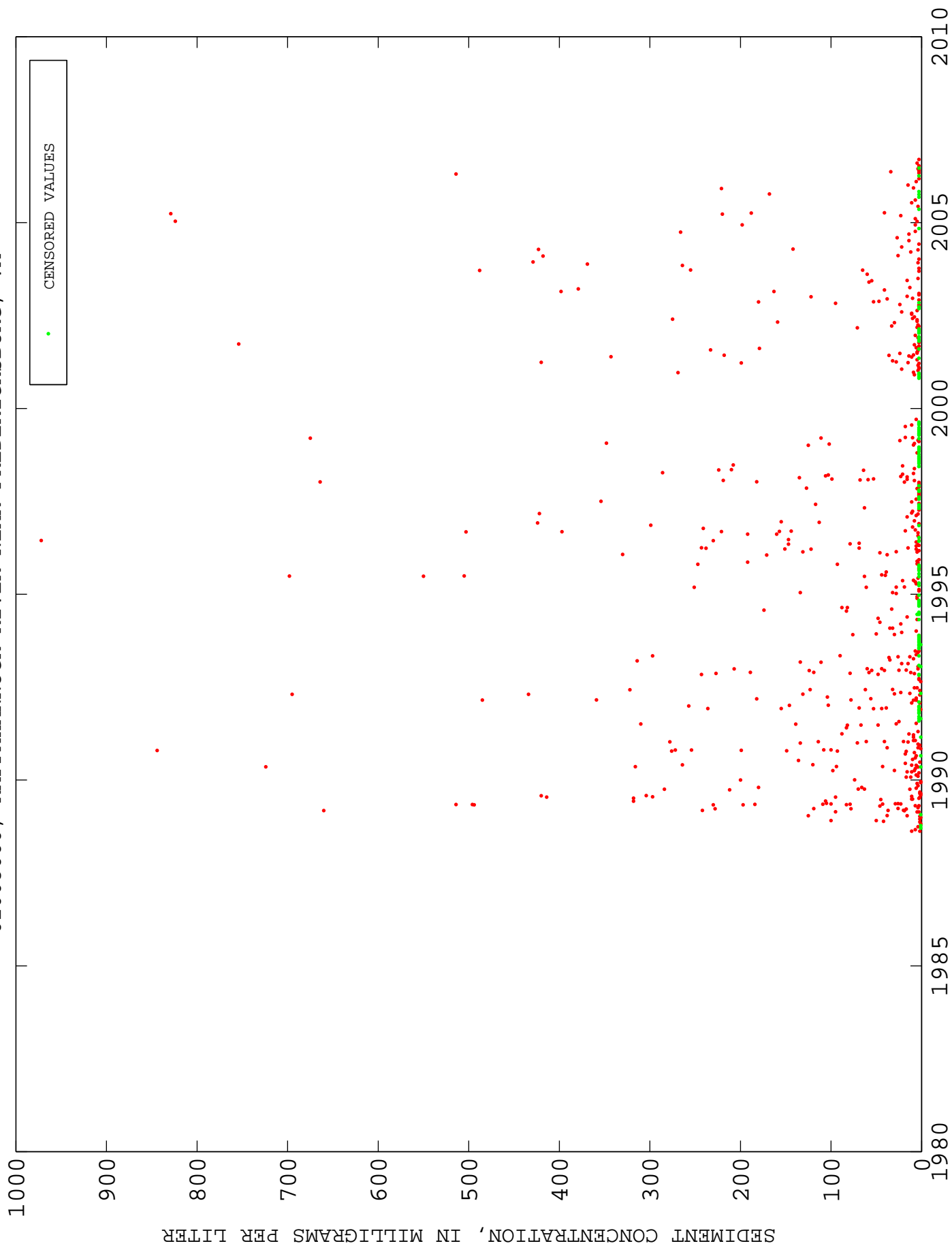
01666500, ROBINSON RIVER NEAR LOCUST DALE, VA



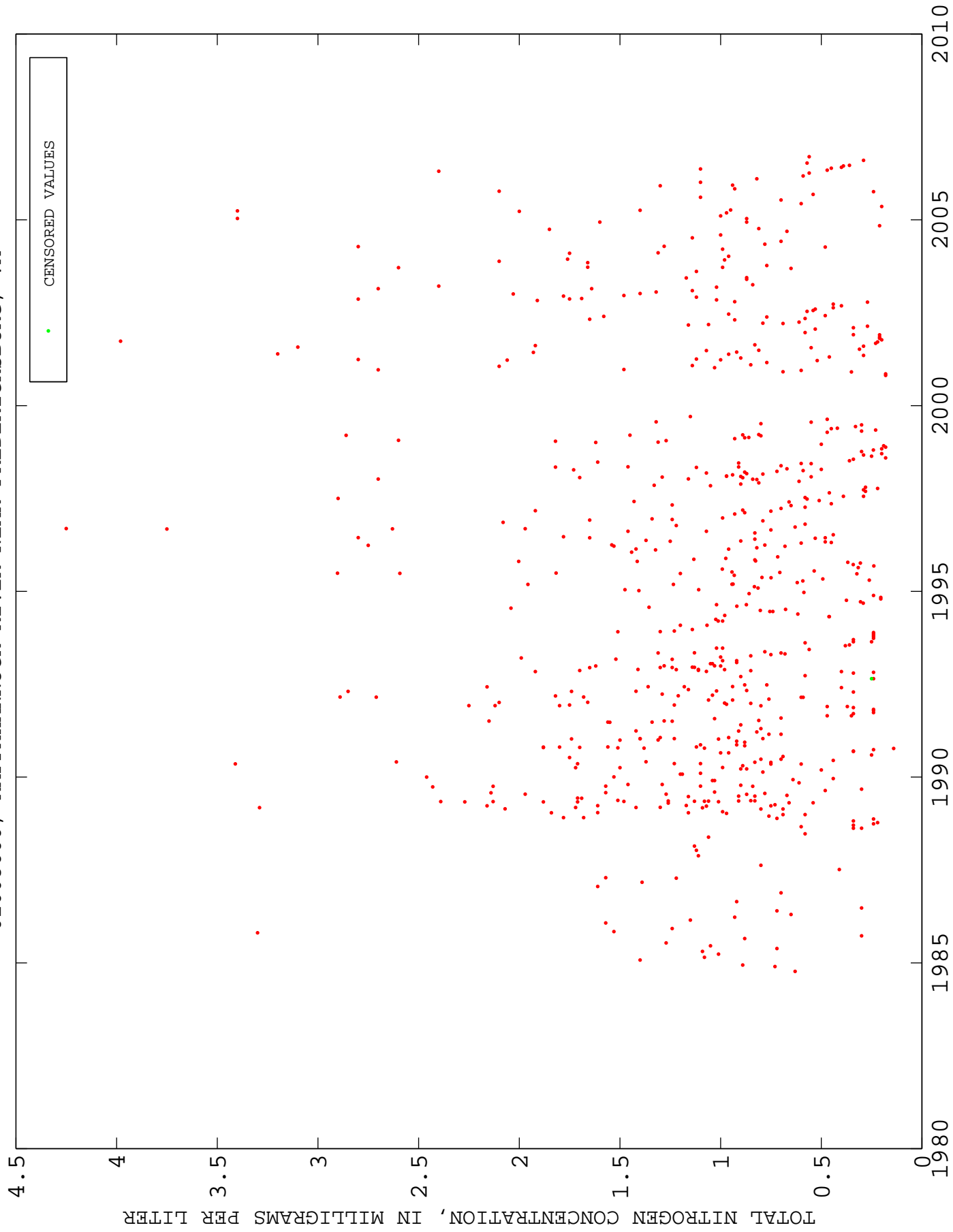
01666500, ROBINSON RIVER NEAR LOCUST DALE, VA



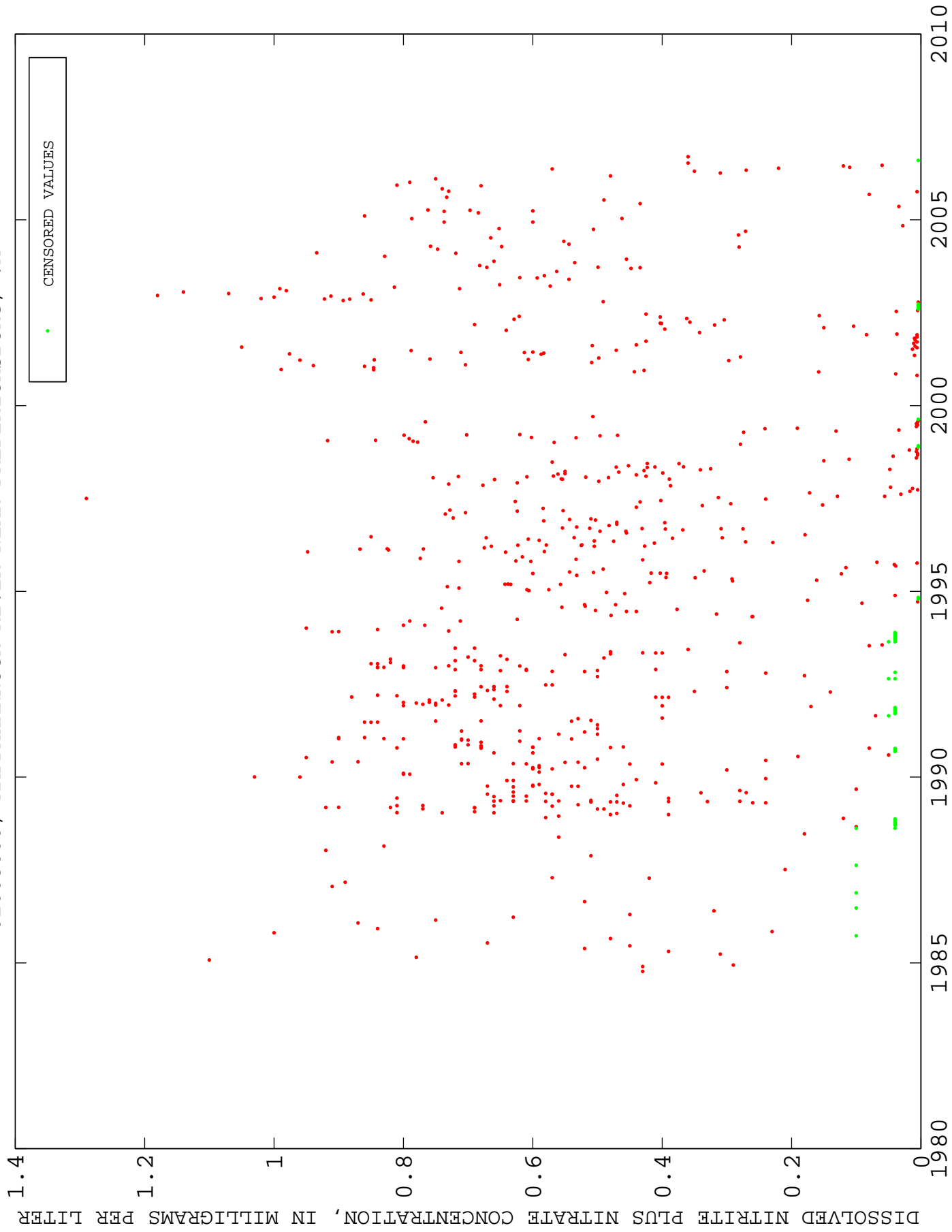
01668000, RAPPAHANNOCK RIVER NEAR FREDERICKSBURG, VA



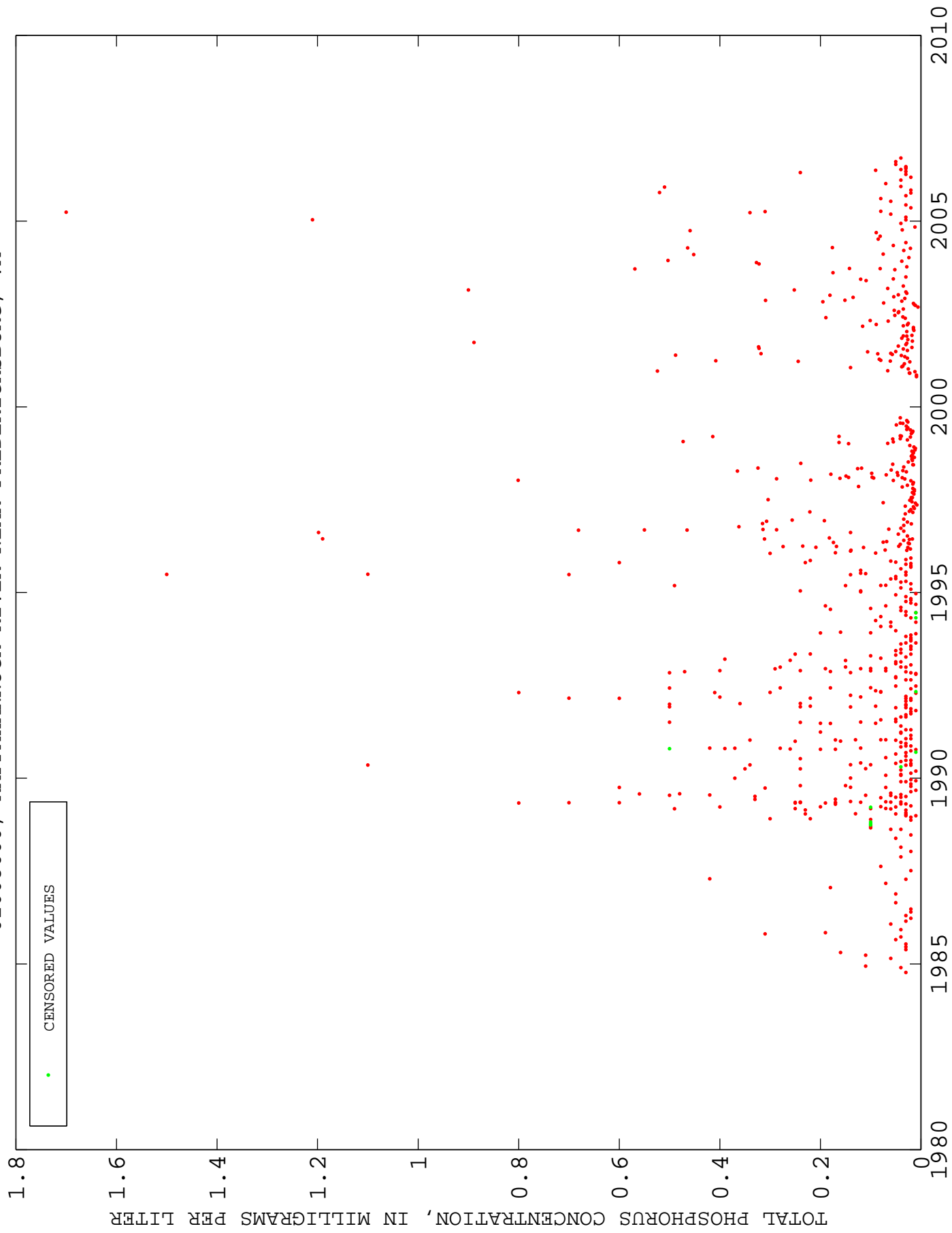
01668000, RAPPAHANNOCK RIVER NEAR FREDERICKSBURG, VA



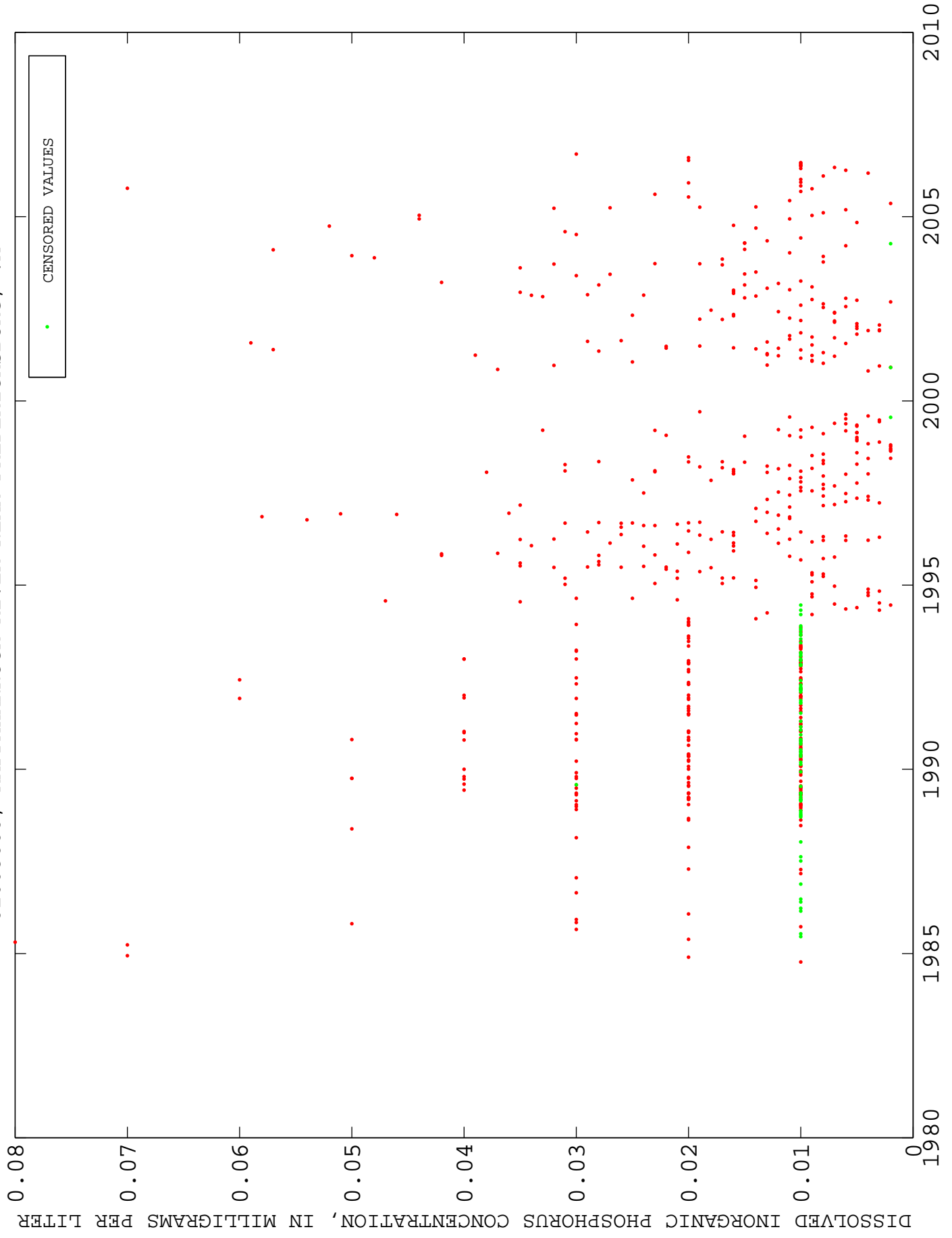
01668000, RAPPAHANNOCK RIVER NEAR FREDERICKSBURG, VA



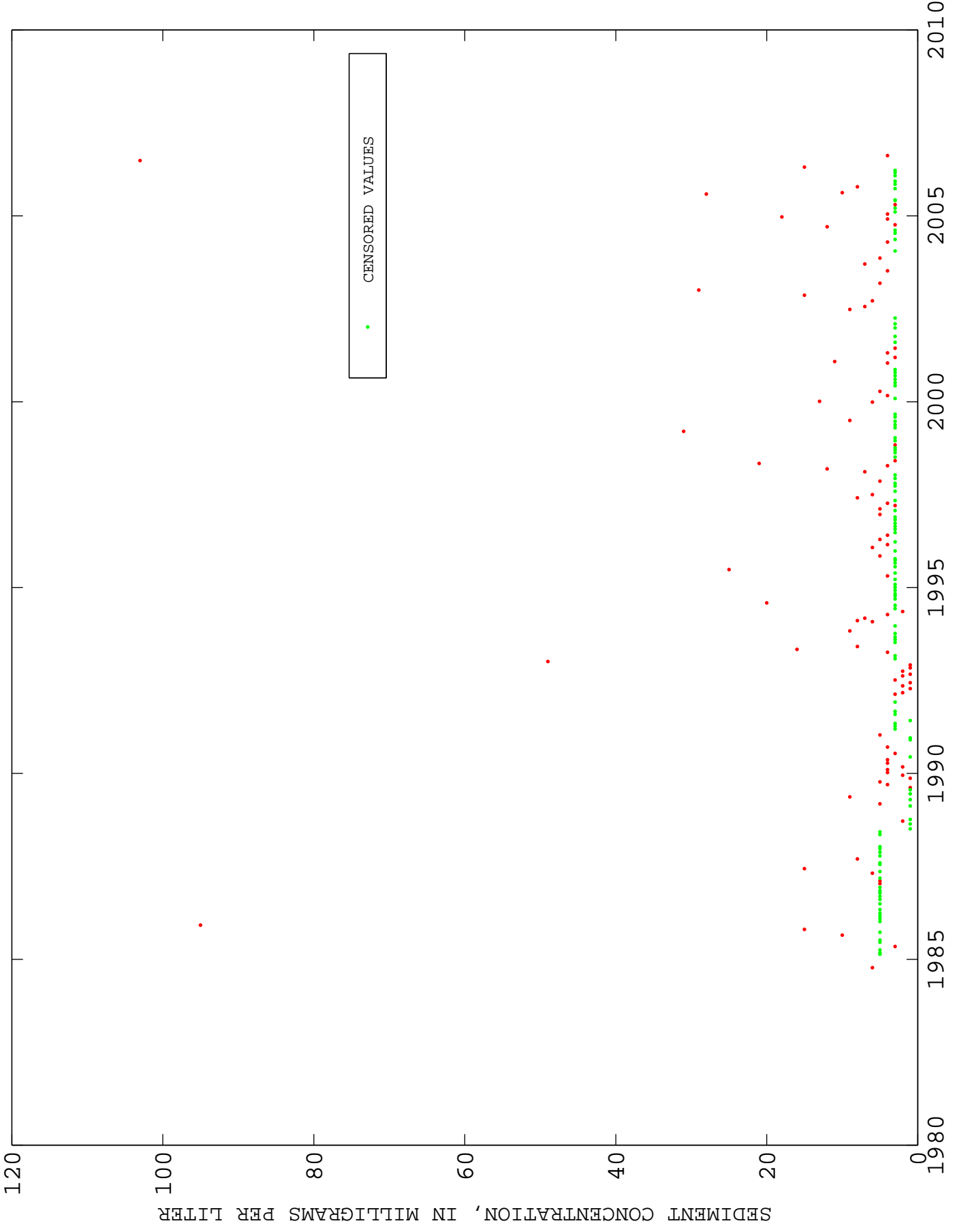
01668000, RAPPAHANNOCK RIVER NEAR FREDERICKSBURG, VA



01668000, RAPPAHANNOCK RIVER NEAR FREDERICKSBURG, VA

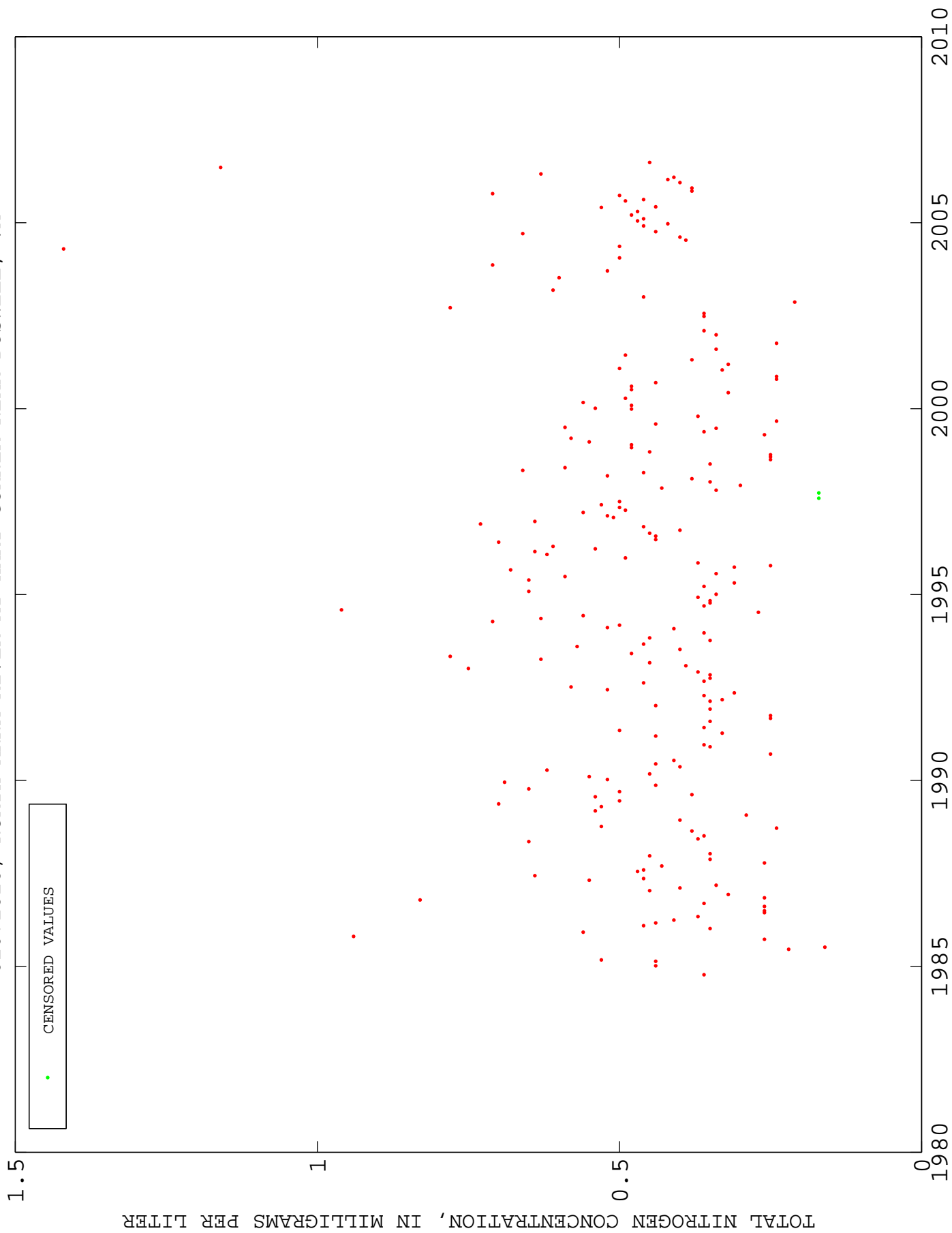


01671020, NORTH ANNA RIVER AT HART CORNER NEAR DOSWELL, VA

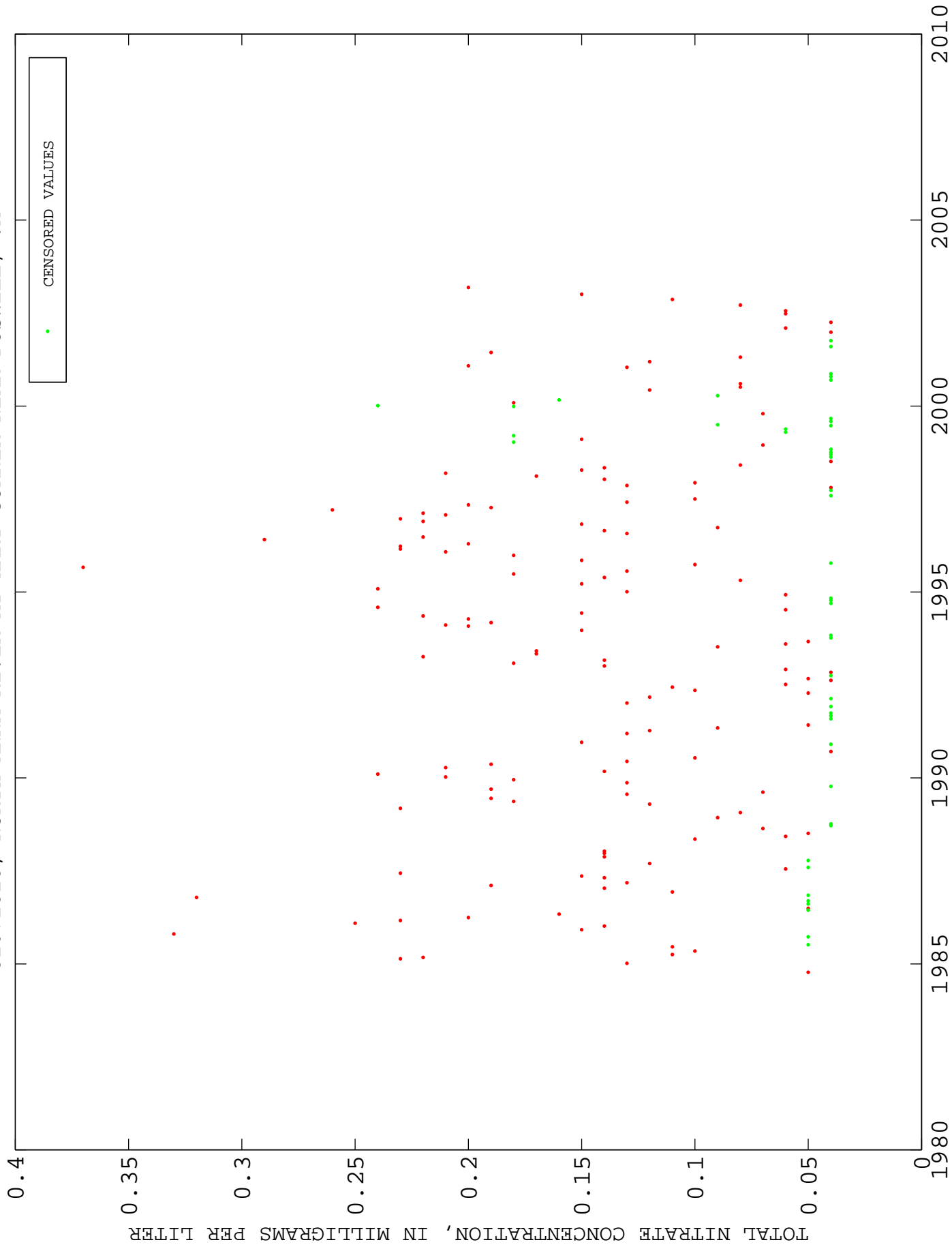




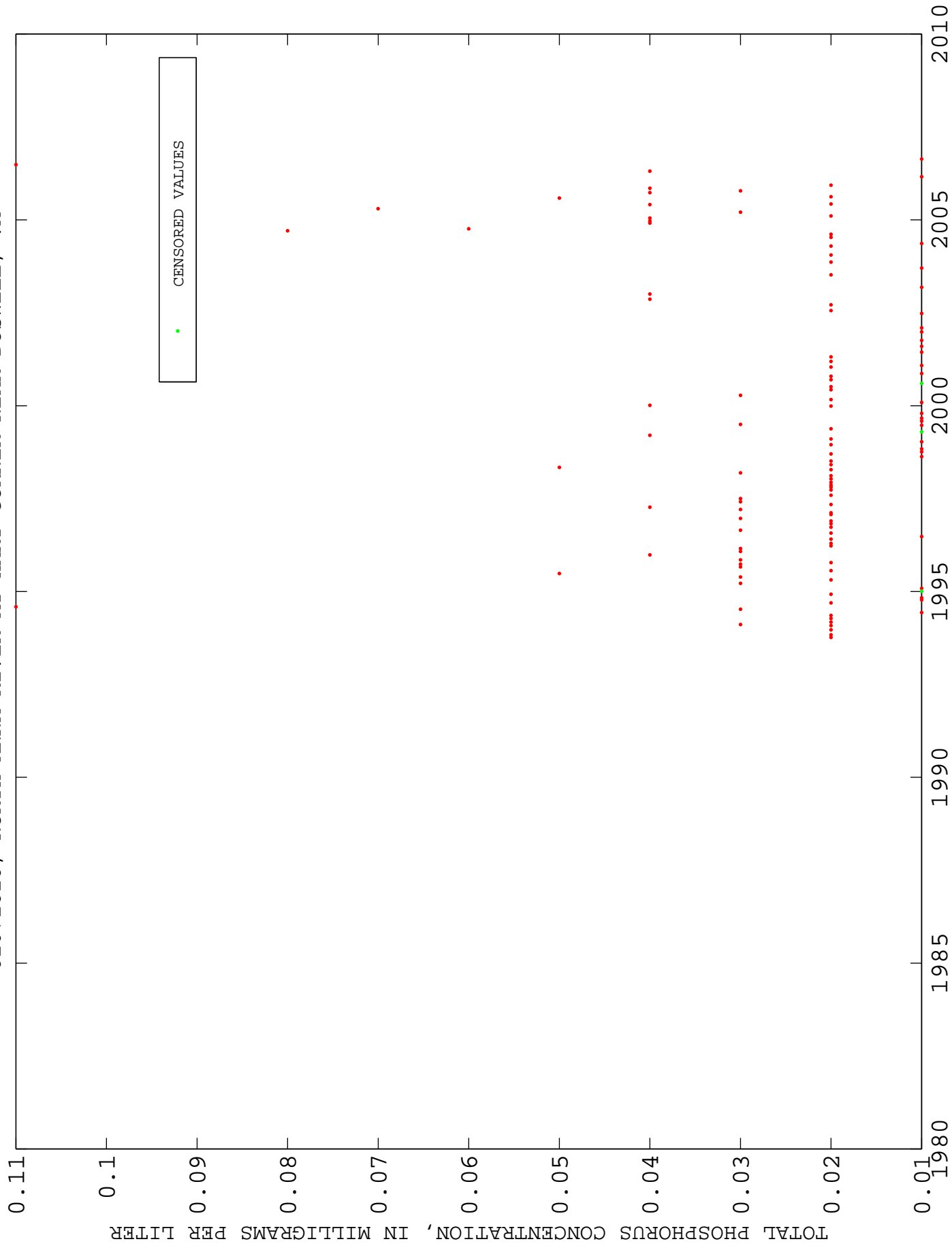
01671020, NORTH ANNA RIVER AT HART CORNER NEAR DOSWELL, VA



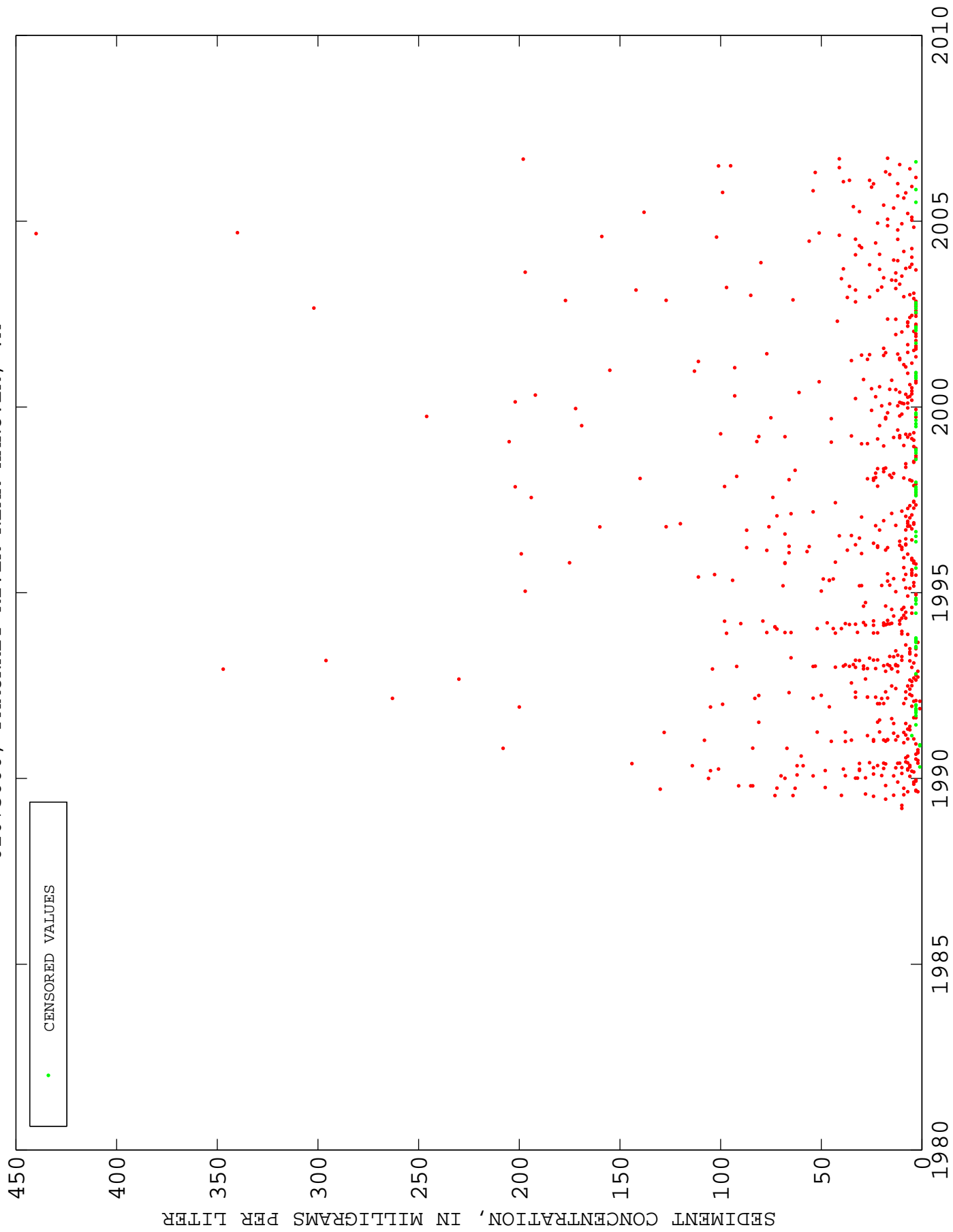
01671020, NORTH ANNA RIVER AT HART CORNER NEAR DOSWELL, VA



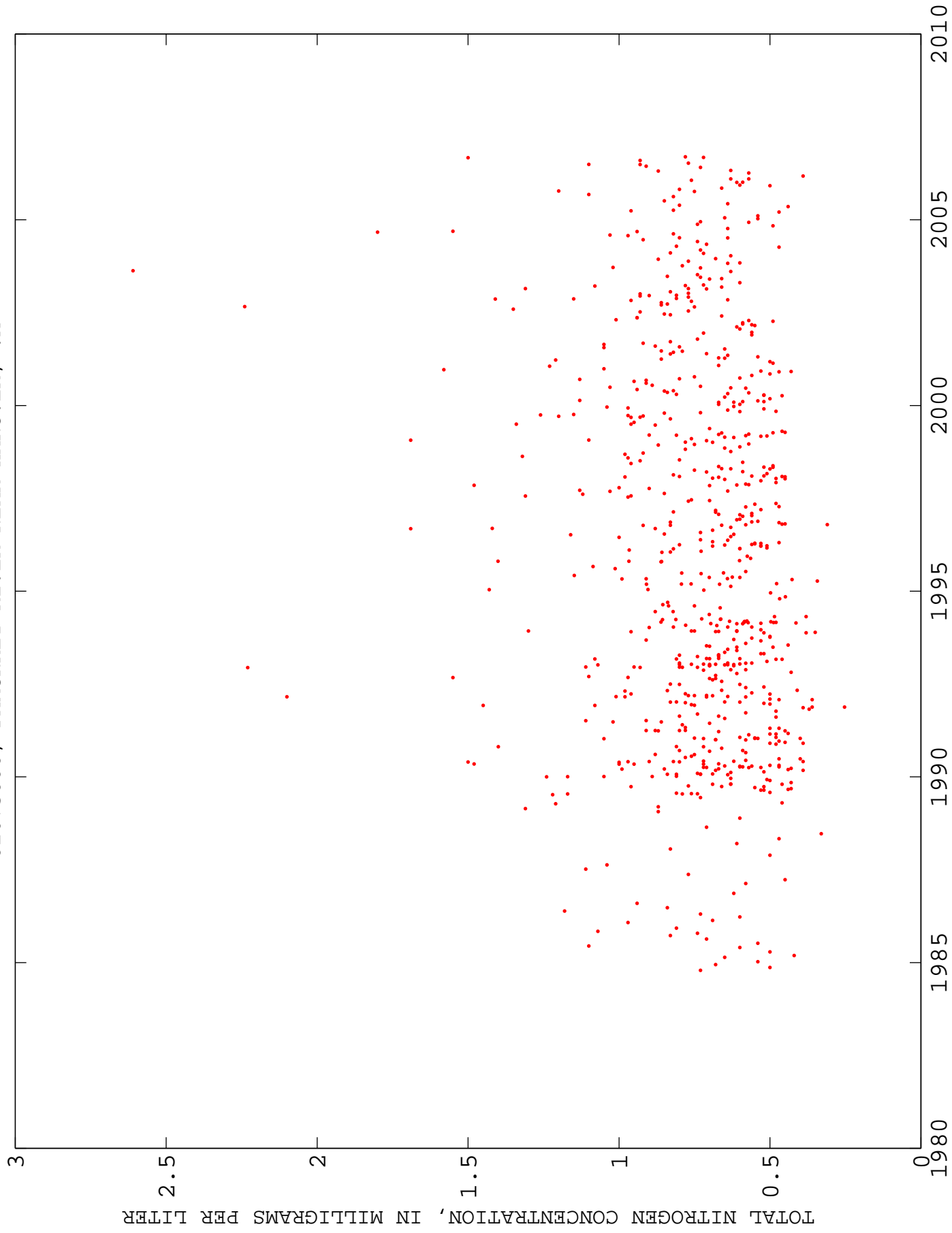
01671020, NORTH ANNA RIVER AT HART CORNER NEAR DOSWELL, VA



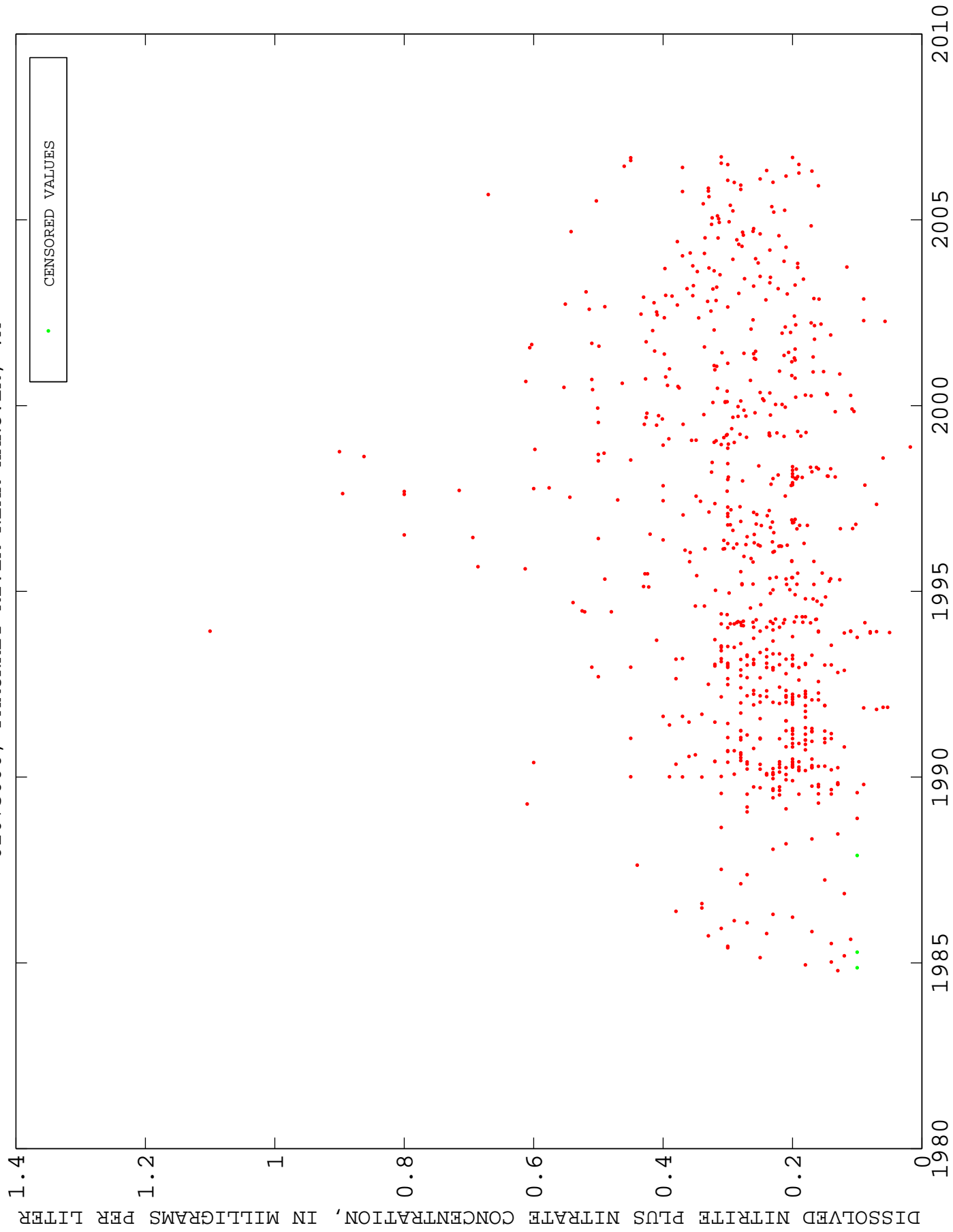
01673000, PAMUNKEY RIVER NEAR HANOVER, VA



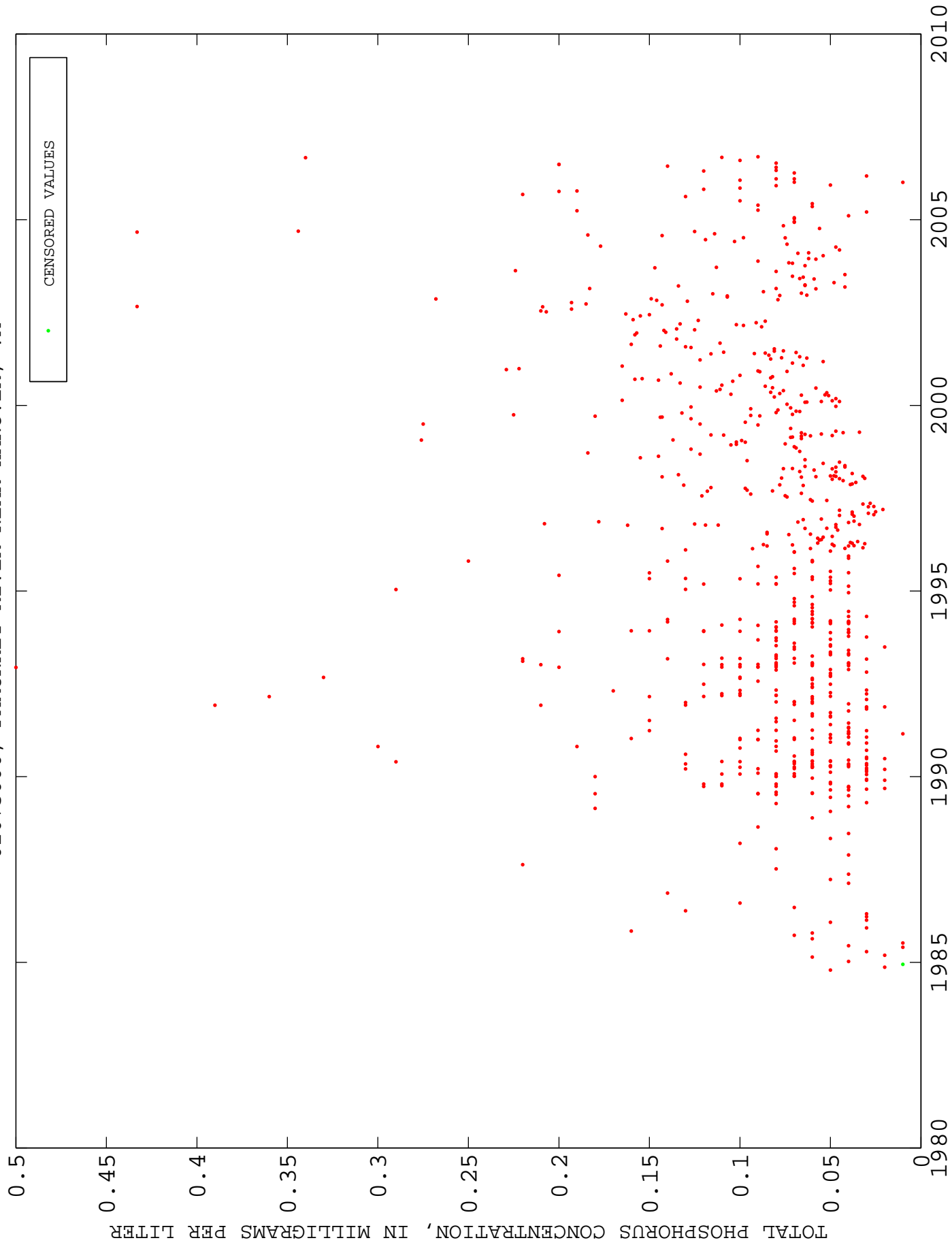
01673000, PAMUNKEY RIVER NEAR HANOVER, VA



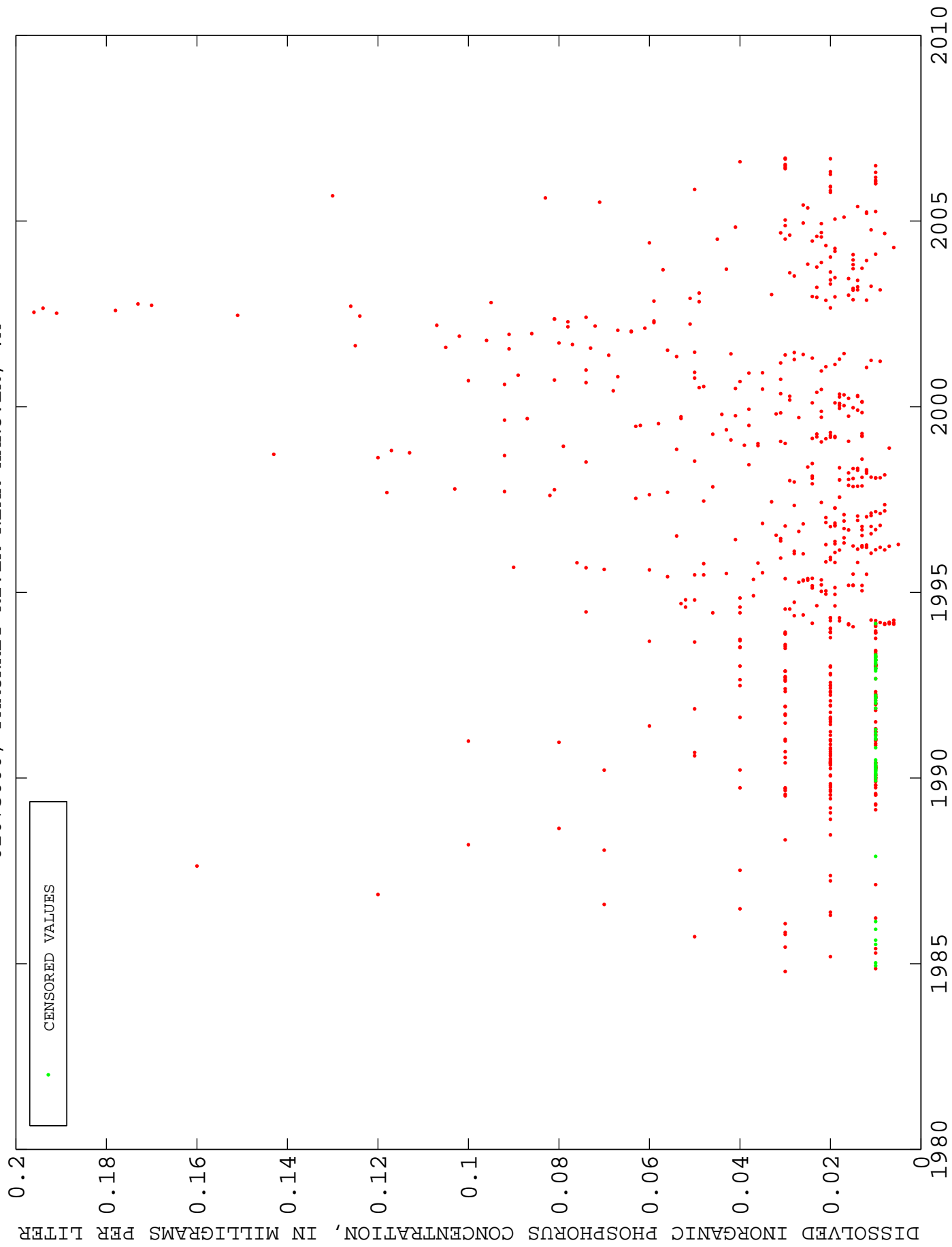
01673000, PAMUNKEY RIVER NEAR HANOVER, VA



01673000, PAMUNKEY RIVER NEAR HANOVER, VA

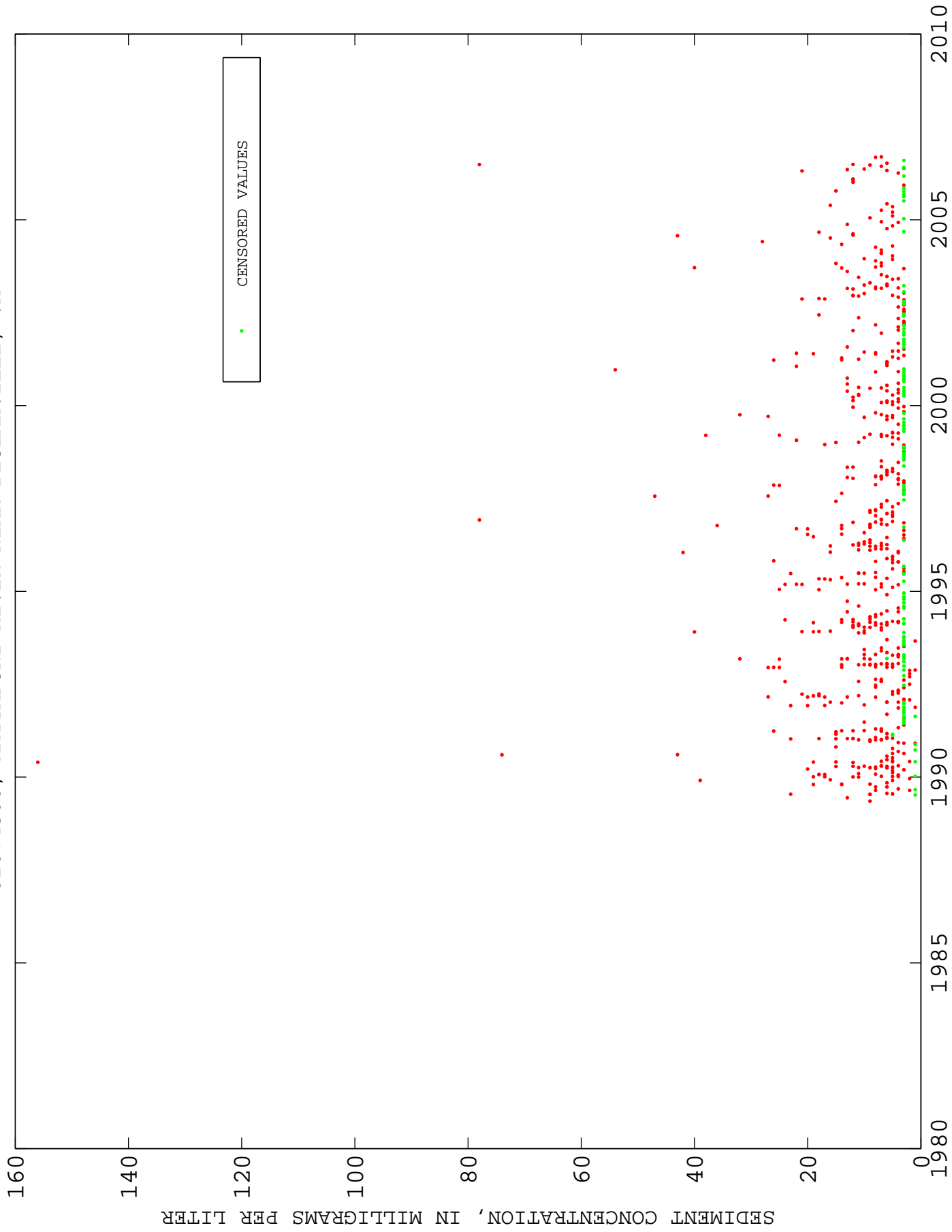


01673000, PAMUNKEY RIVER NEAR HANOVER, VA

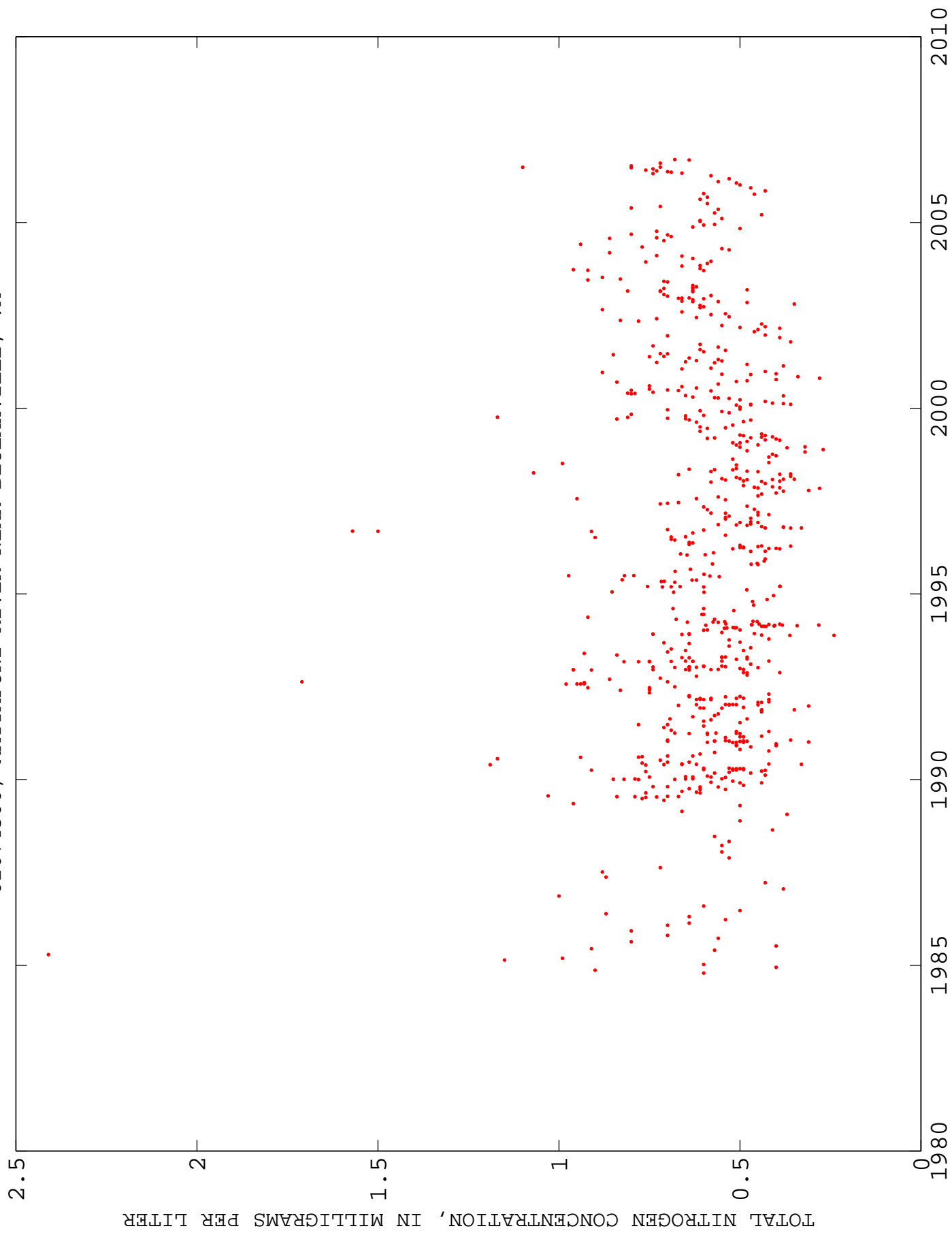




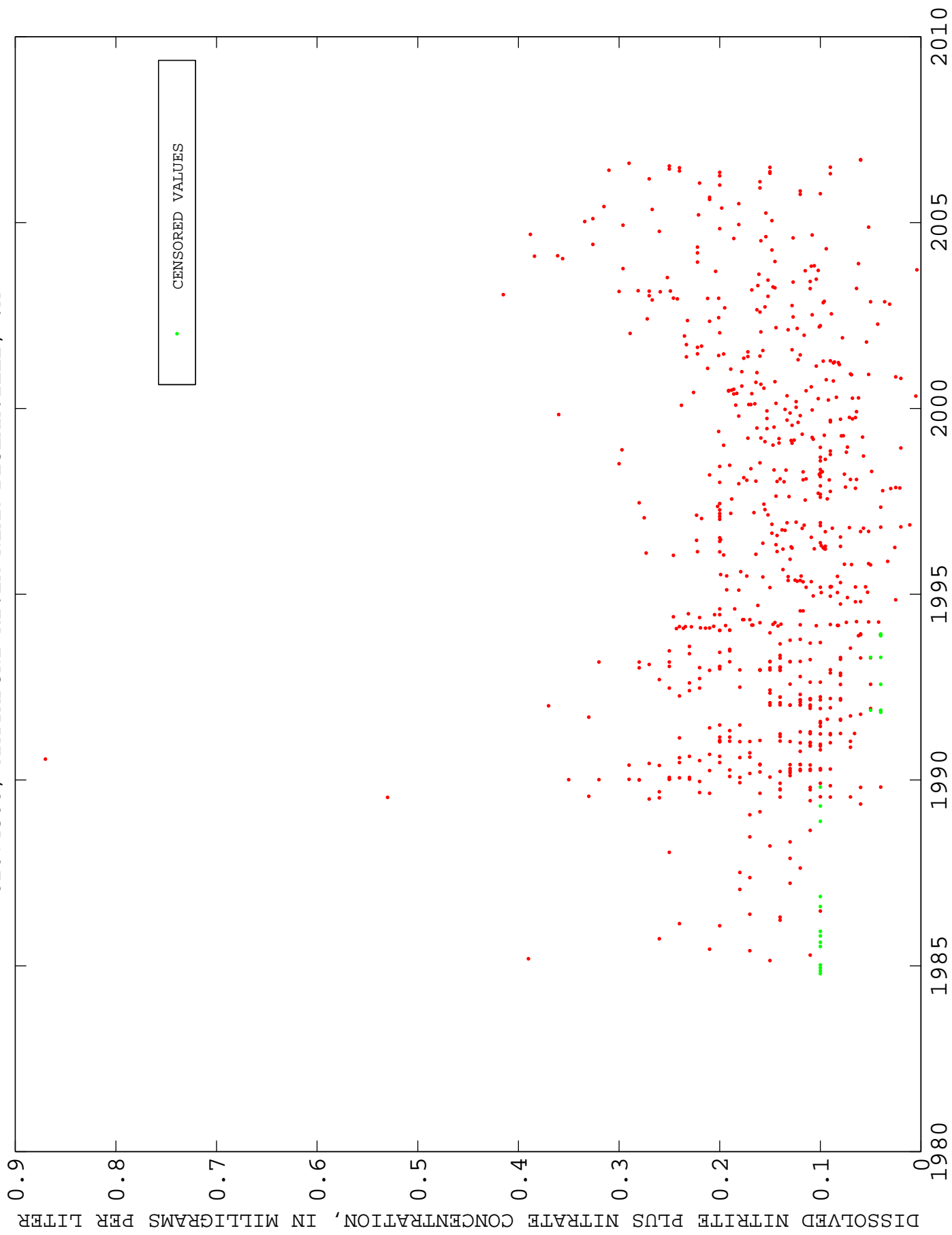
01674500, MATTAPONI RIVER NEAR BEULAHVILLE, VA



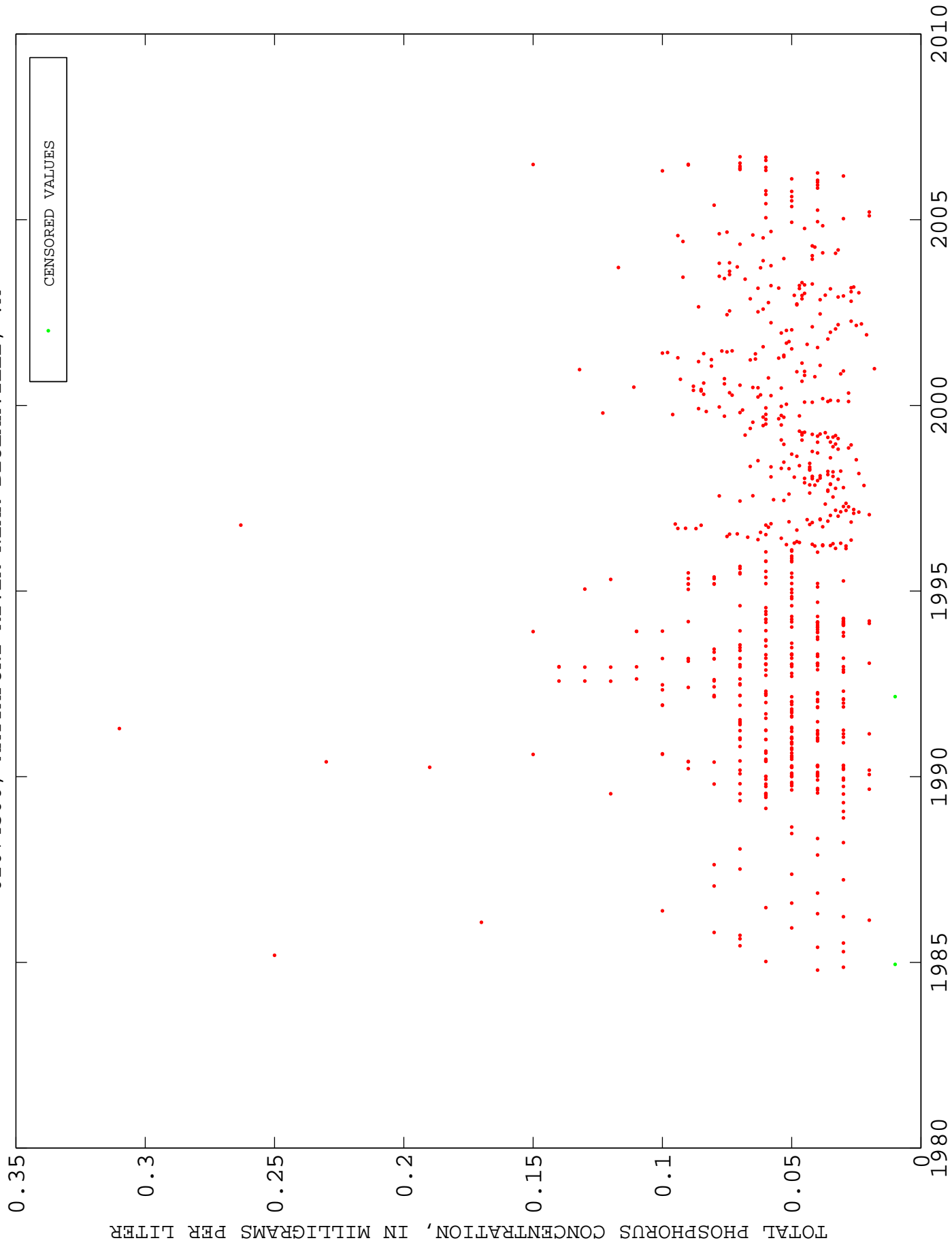
01674500, MATTAPONI RIVER NEAR BEULAHVILLE, VA



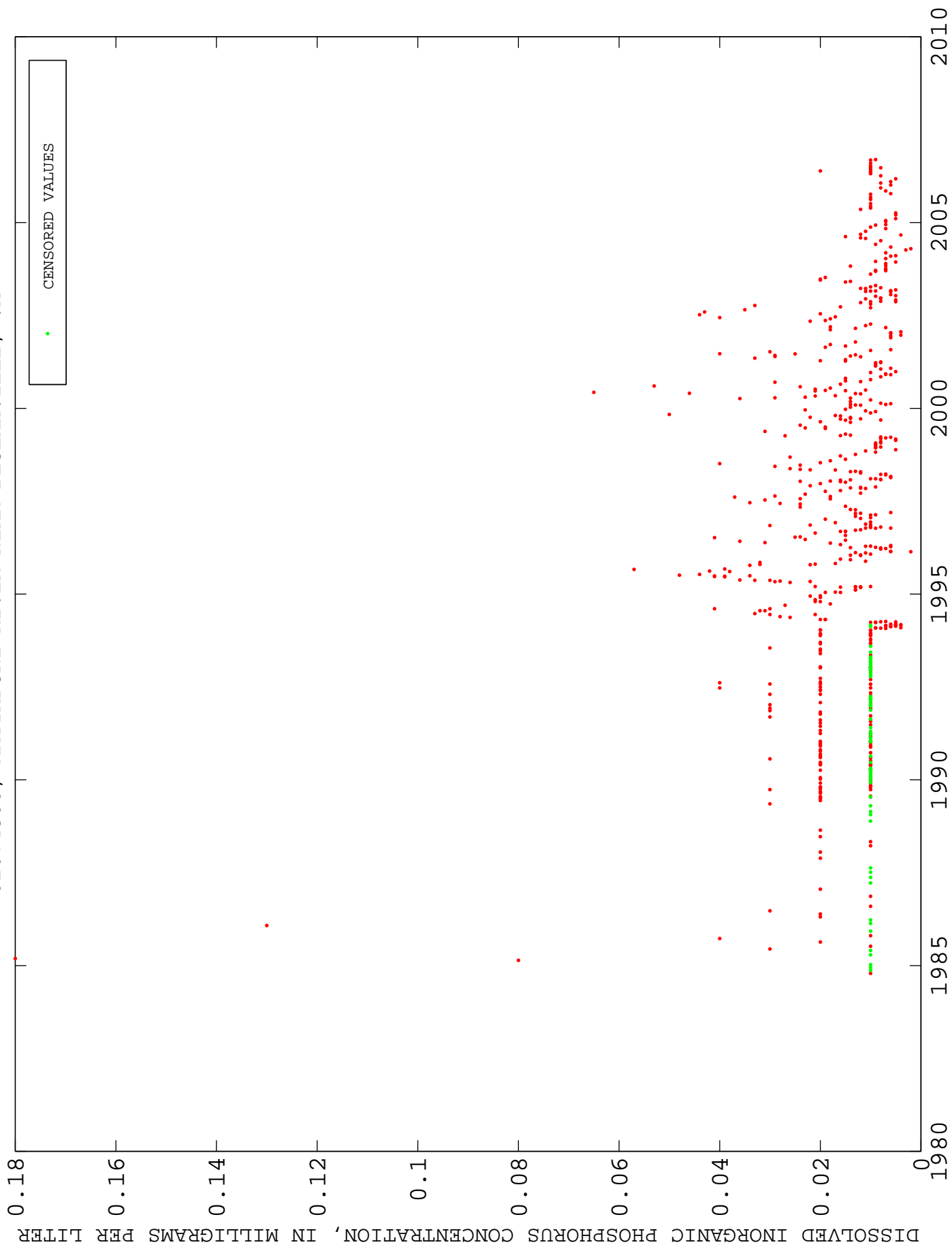
01674500, MATTAPONI RIVER NEAR BEULAHVILLE, VA



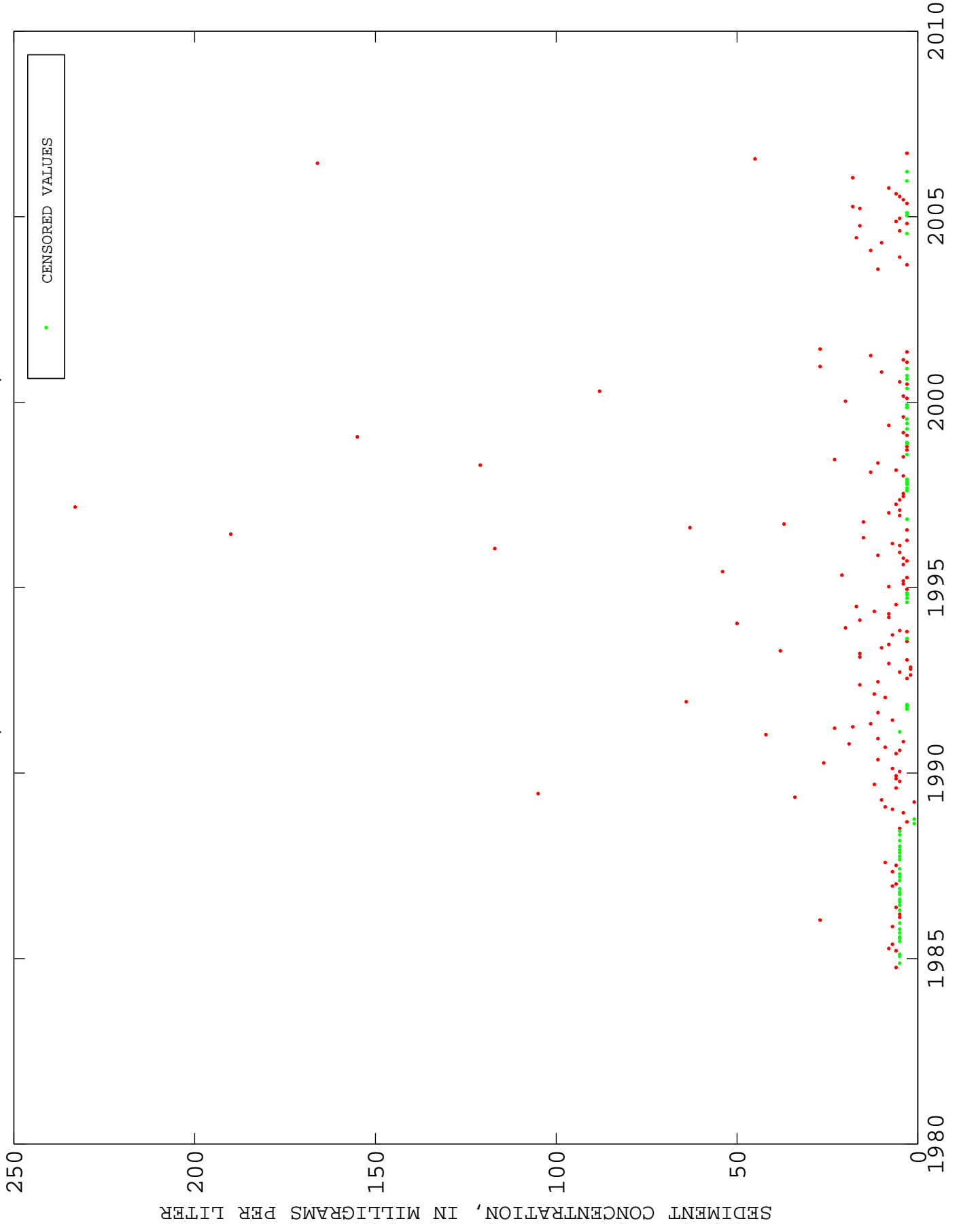
01674500, MATTAPONI RIVER NEAR BEULAHVILLE, VA



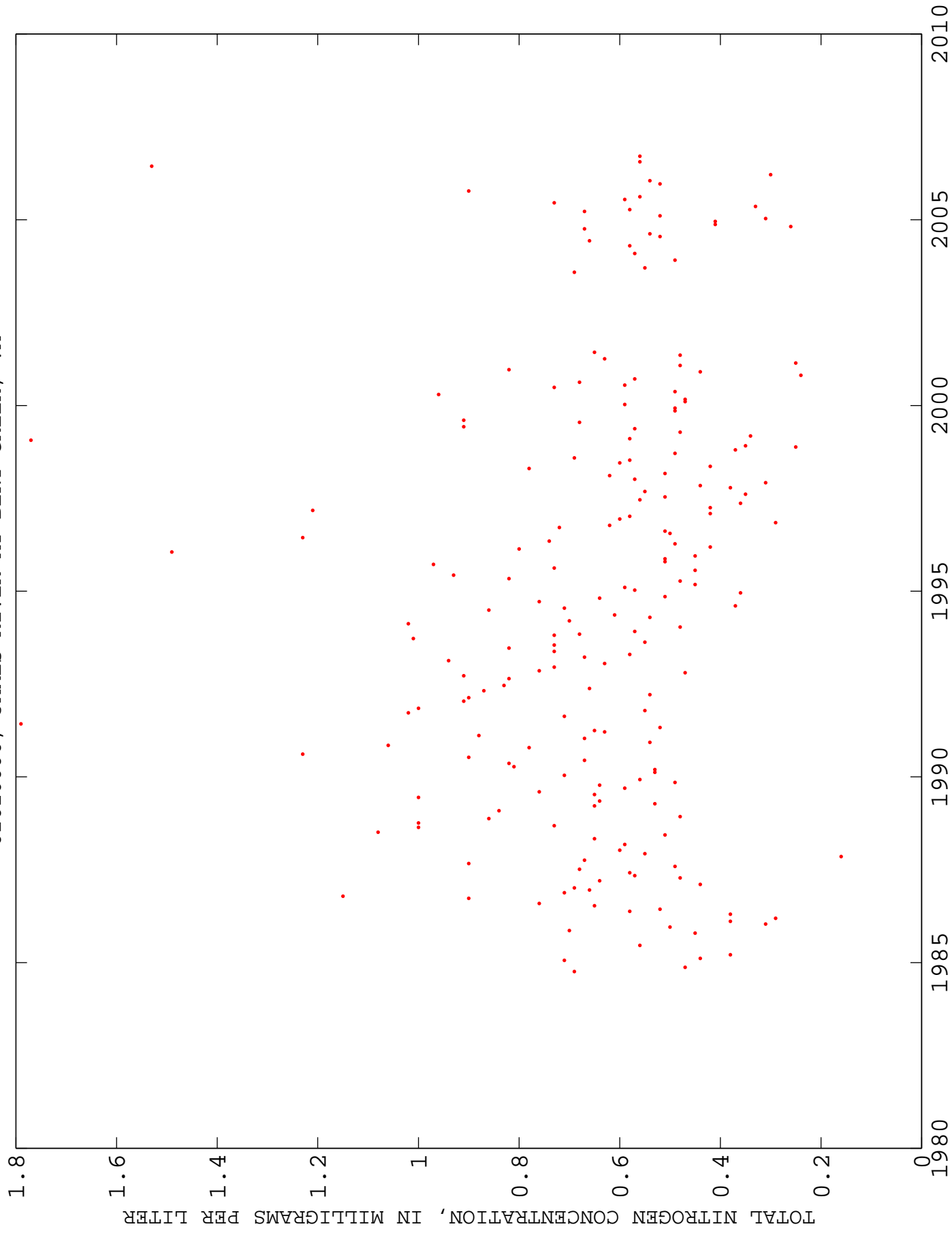
01674500, MATTAPONI RIVER NEAR BEULAHVILLE, VA



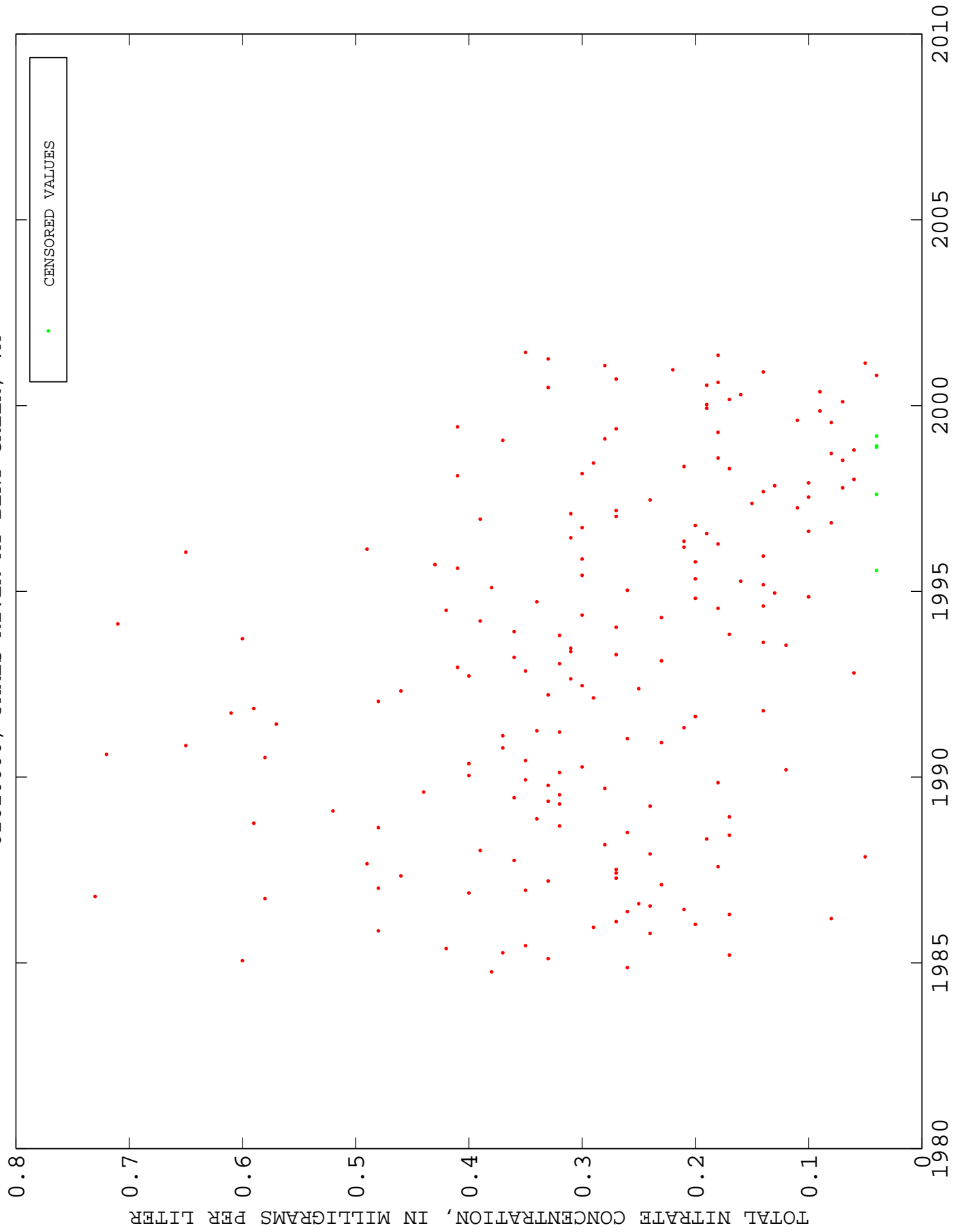
02026000, JAMES RIVER AT BENT CREEK, VA



02026000, JAMES RIVER AT BENT CREEK, VA

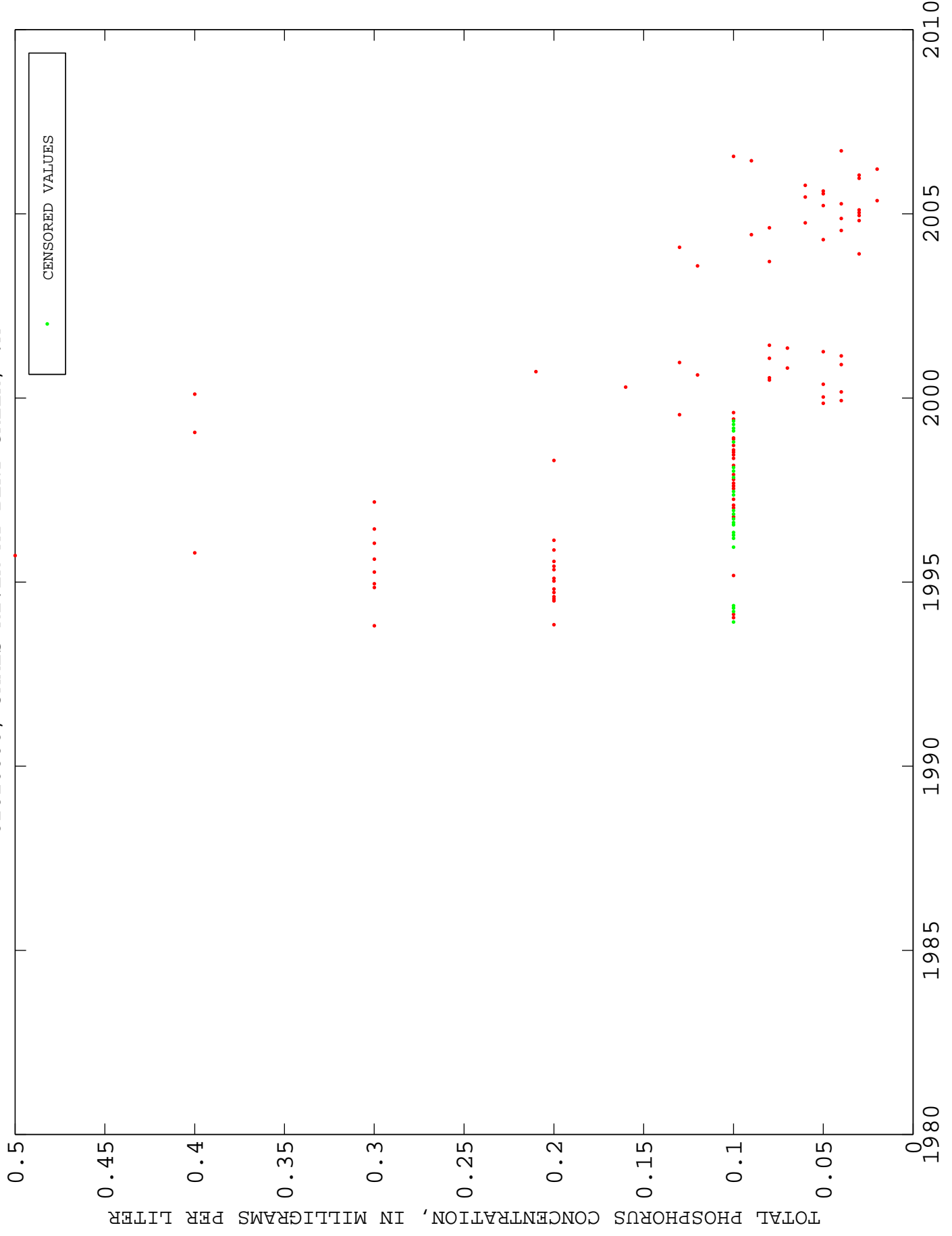


02026000, JAMES RIVER AT BENT CREEK, VA

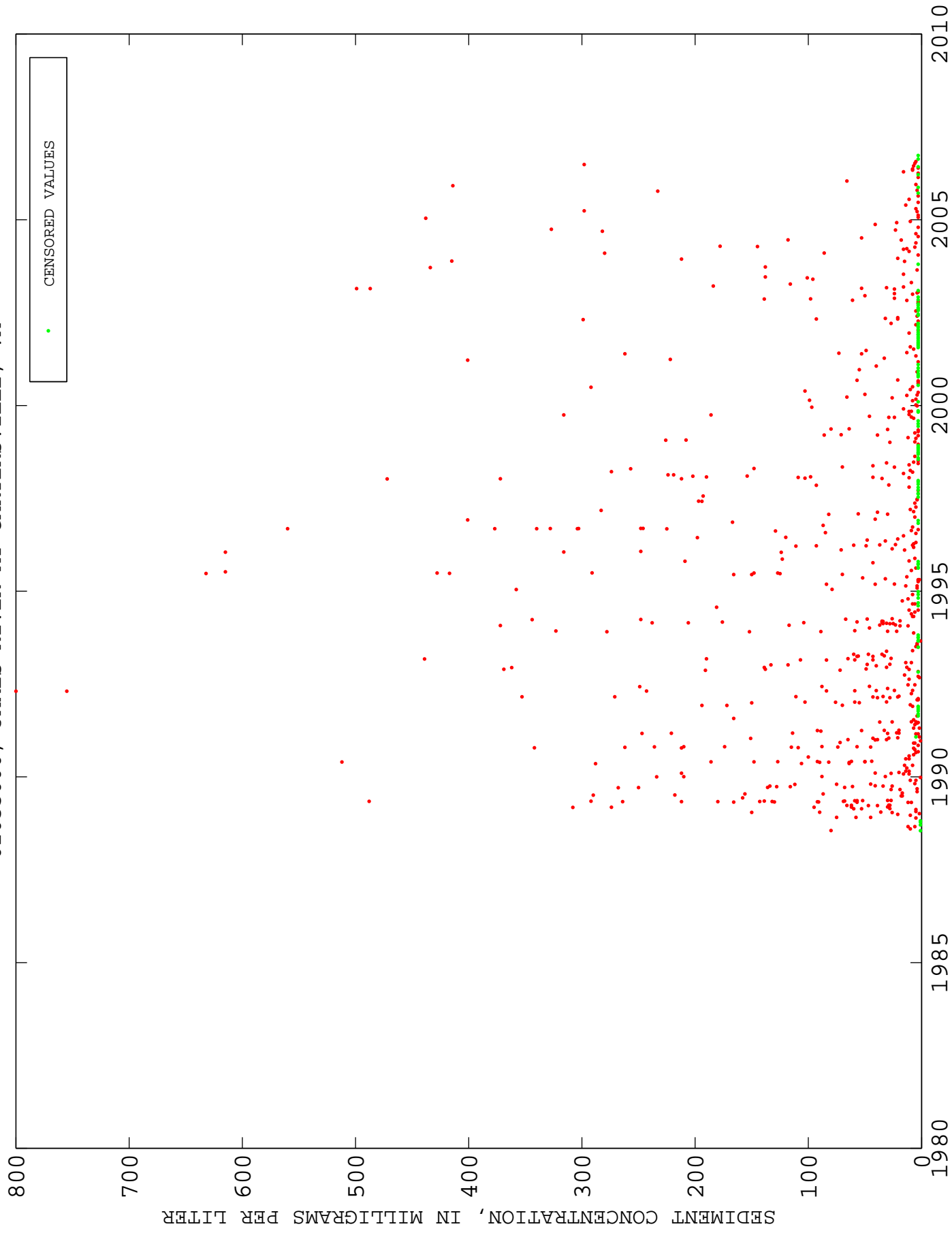




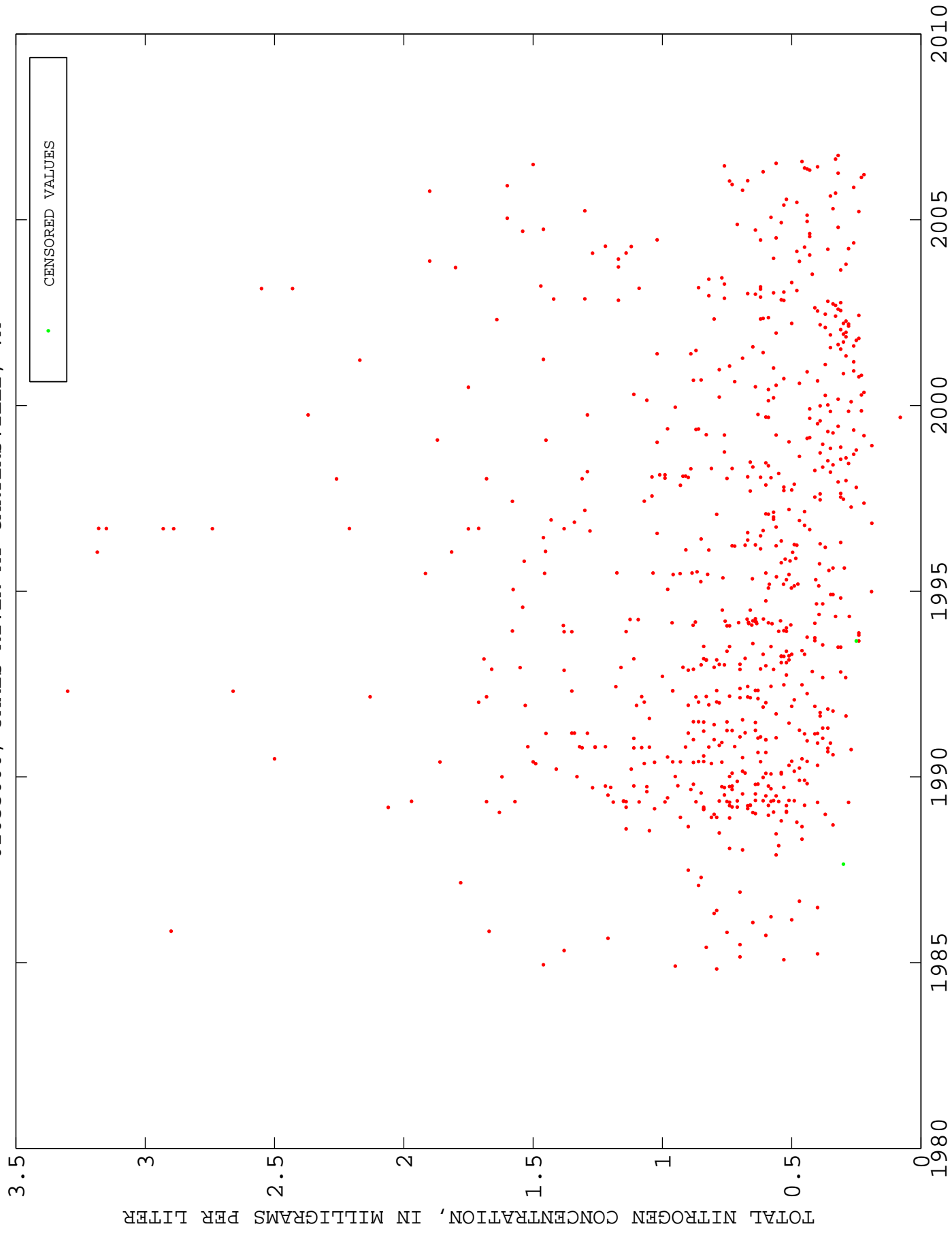
02026000, JAMES RIVER AT BENT CREEK, VA



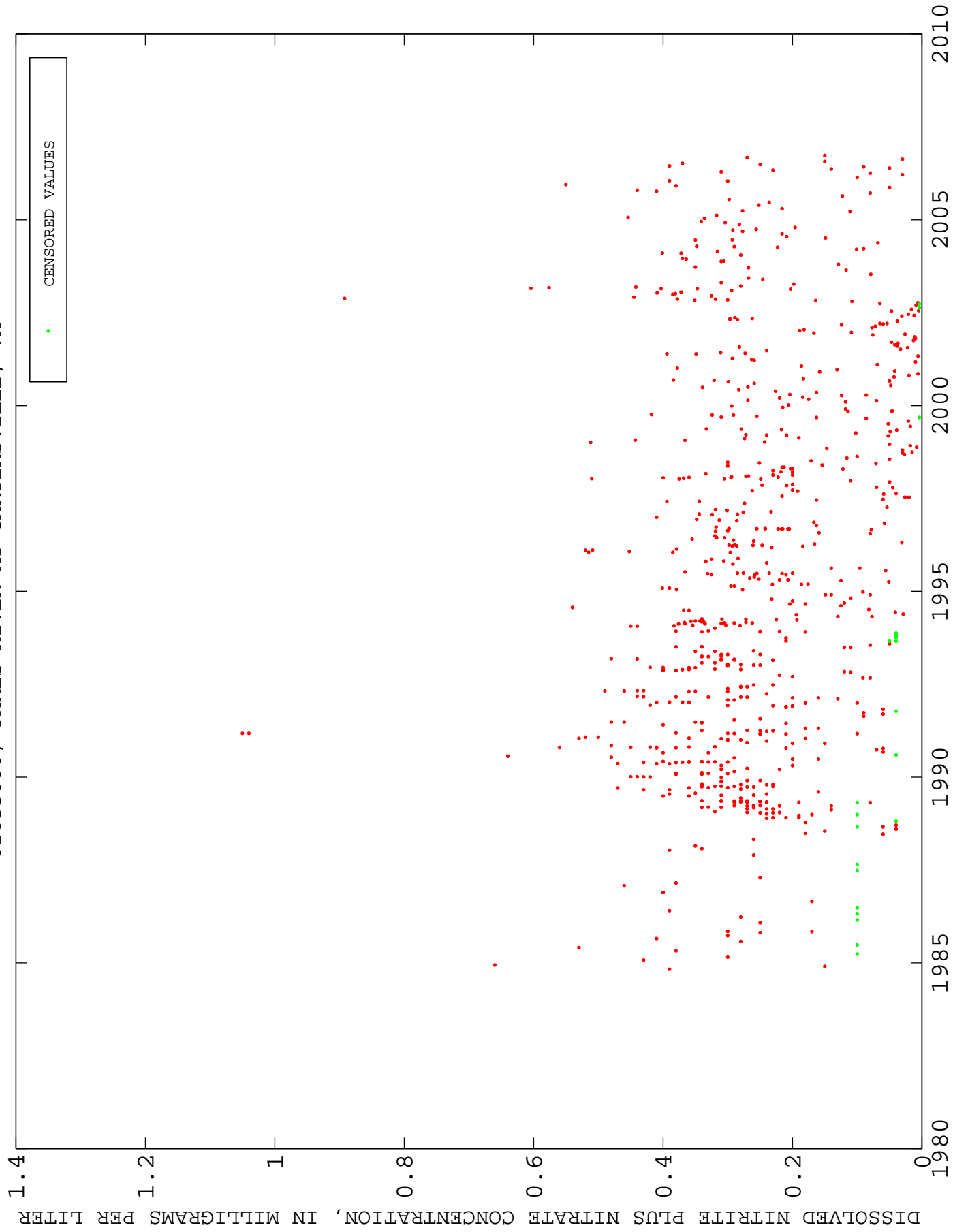
02035000, JAMES RIVER AT CARTERSVILLE, VA



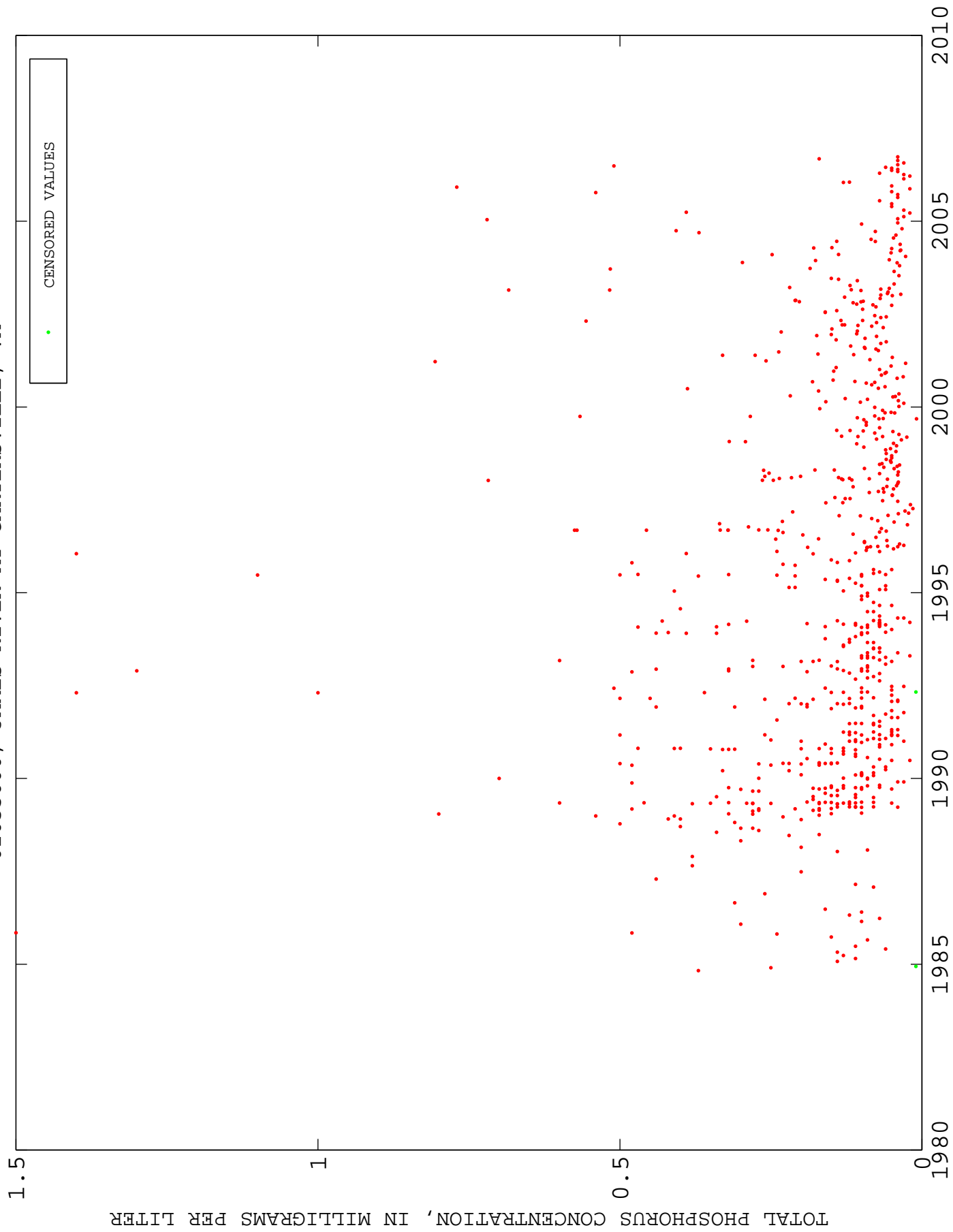
02035000, JAMES RIVER AT CARTERSVILLE, VA



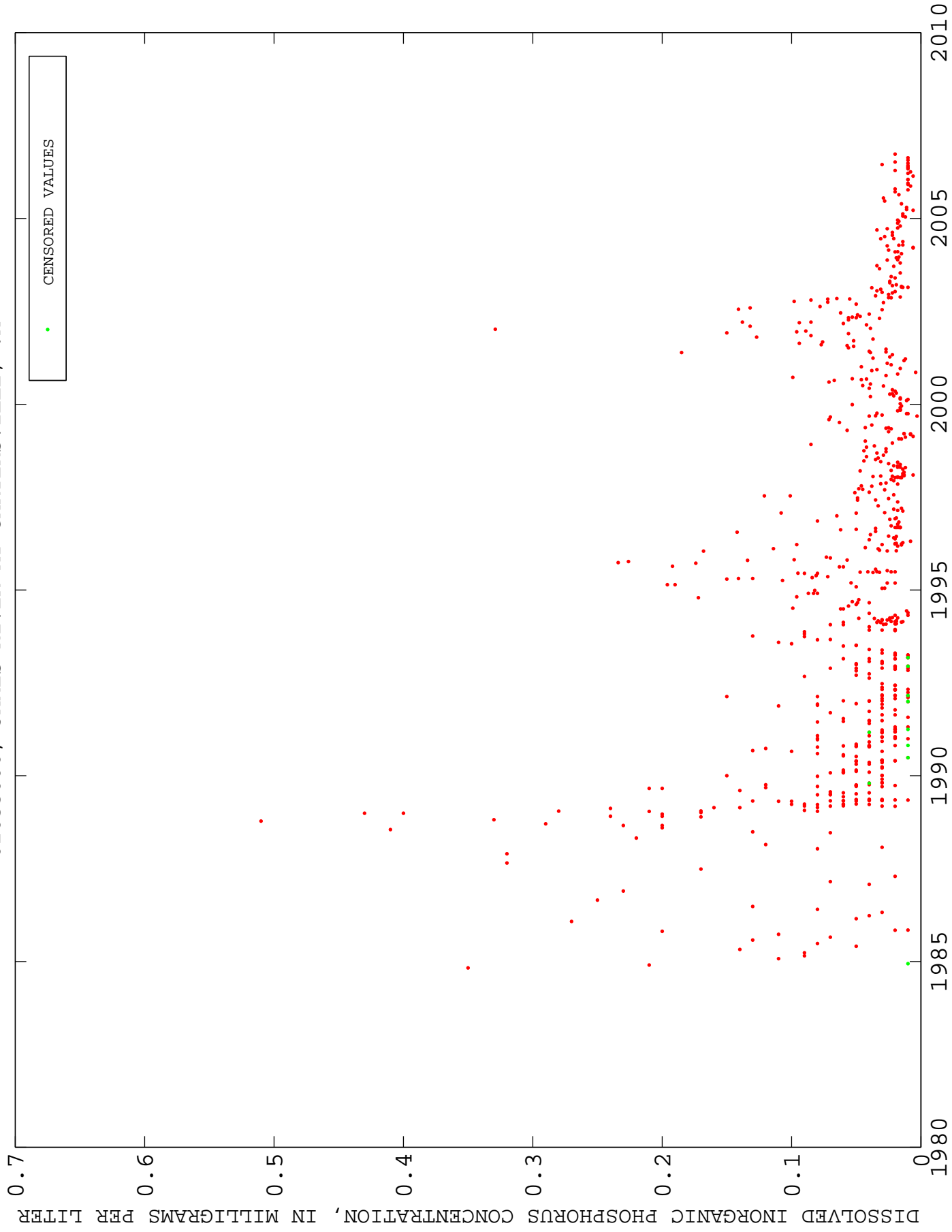
02035000, JAMES RIVER AT CARTERSVILLE, VA



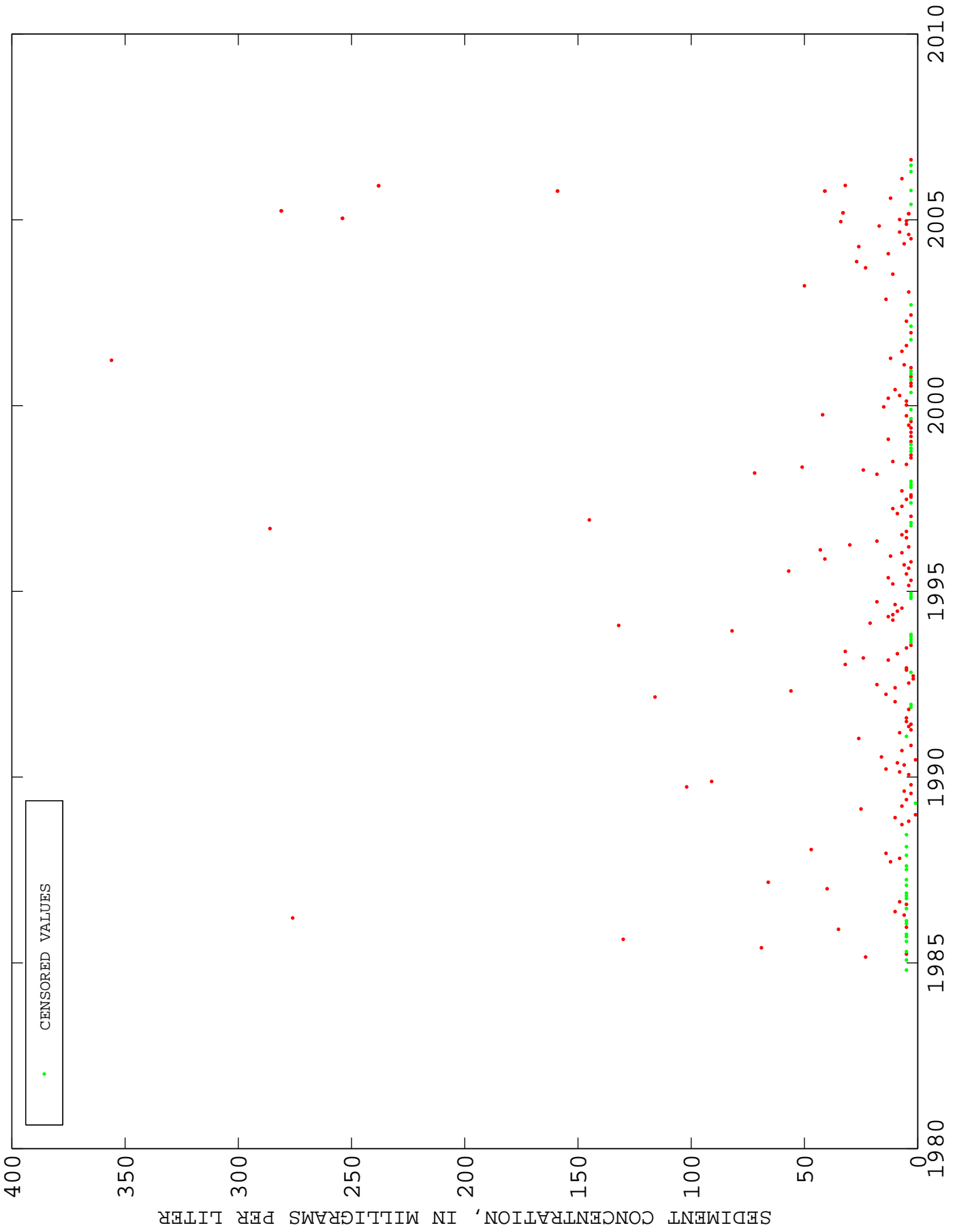
02035000, JAMES RIVER AT CARTERSVILLE, VA



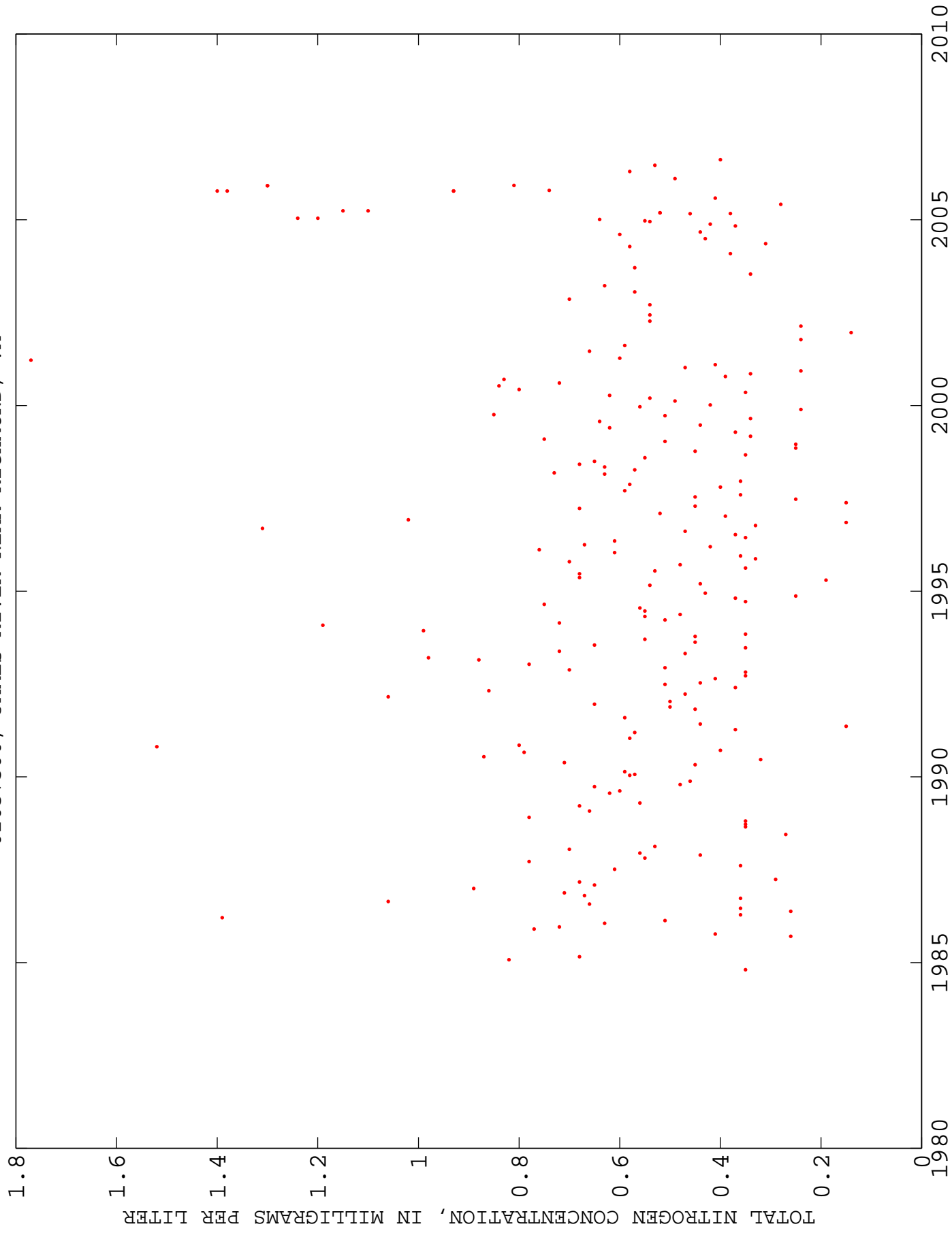
02035000, JAMES RIVER AT CARTERSVILLE, VA



02037500, JAMES RIVER NEAR RICHMOND, VA

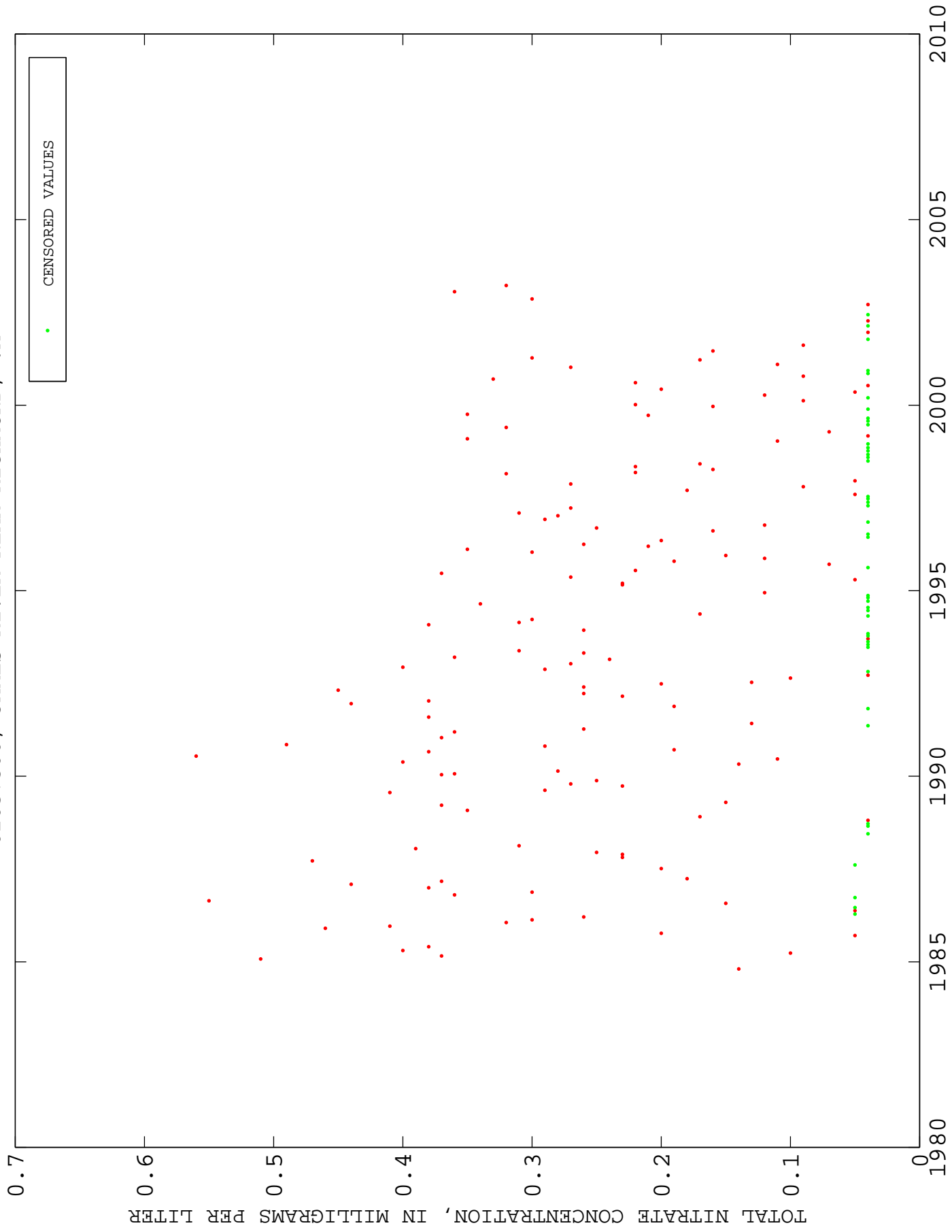


02037500, JAMES RIVER NEAR RICHMOND, VA

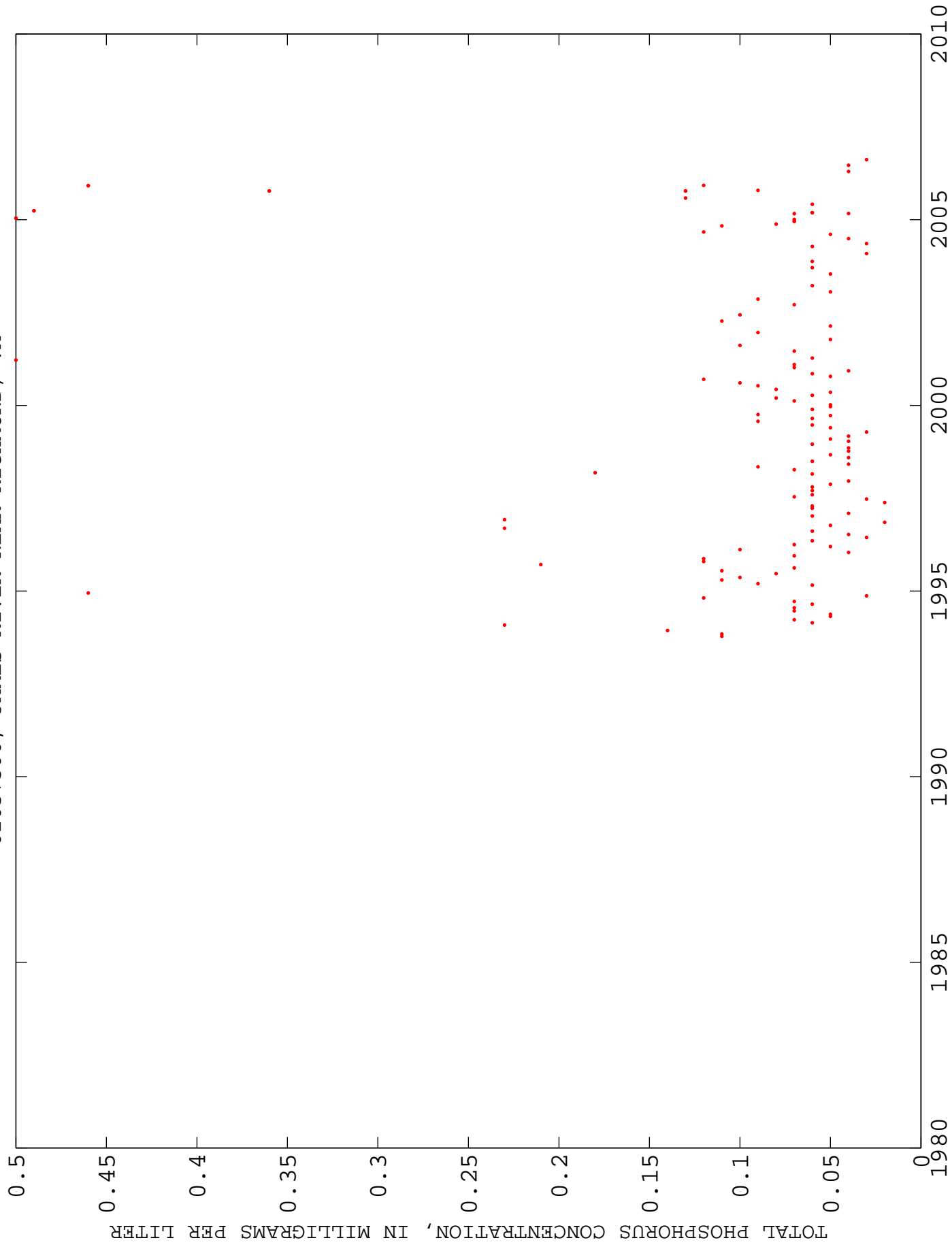




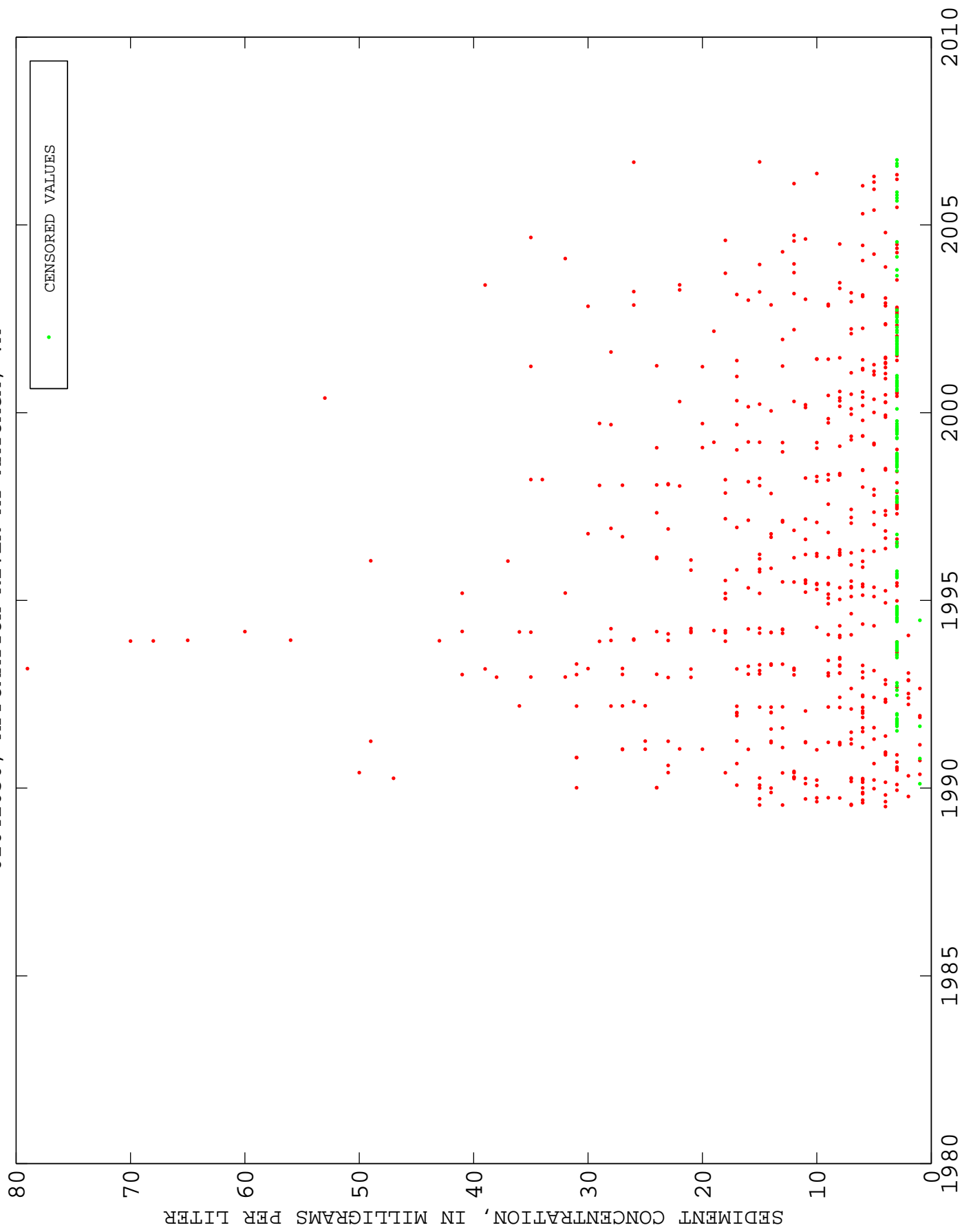
02037500, JAMES RIVER NEAR RICHMOND, VA



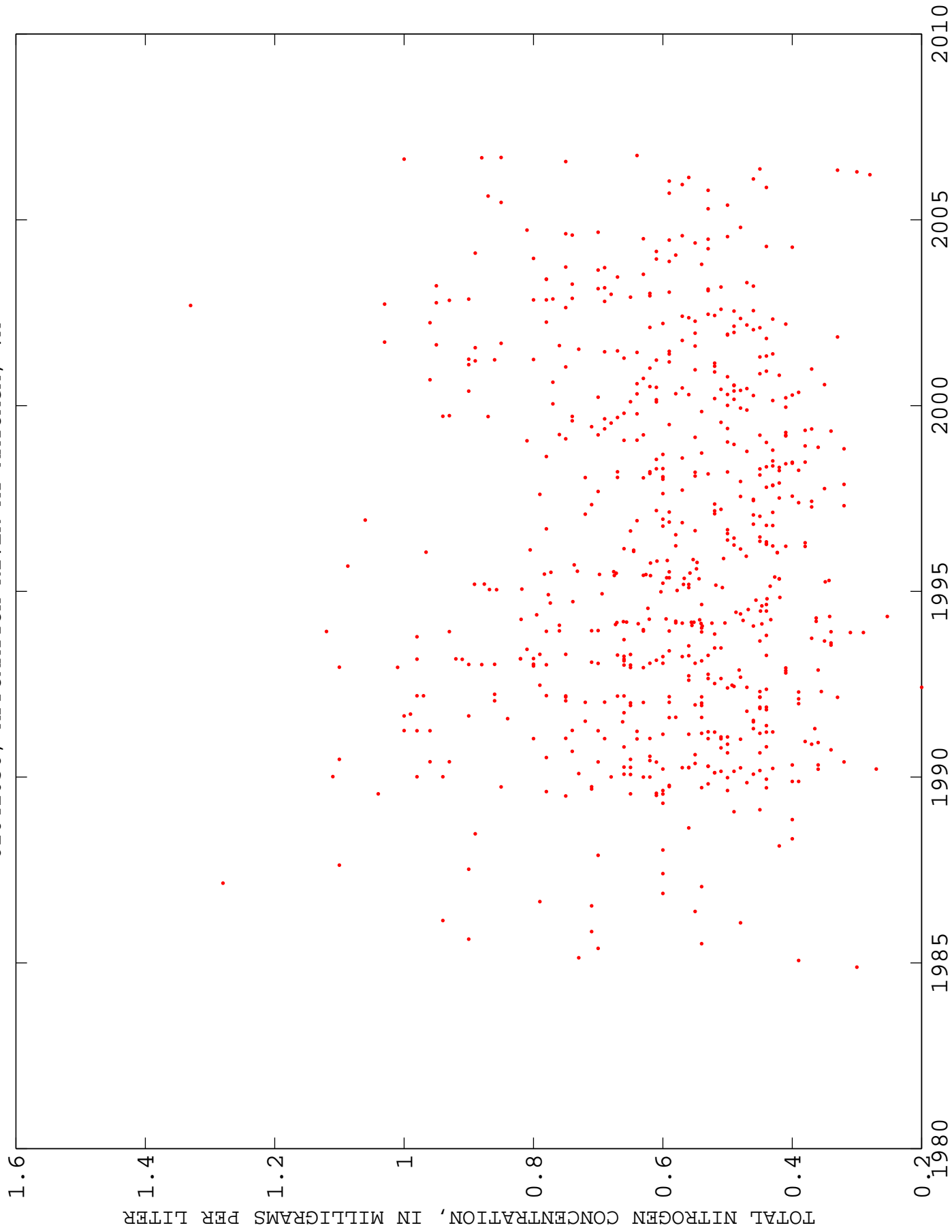
02037500, JAMES RIVER NEAR RICHMOND, VA



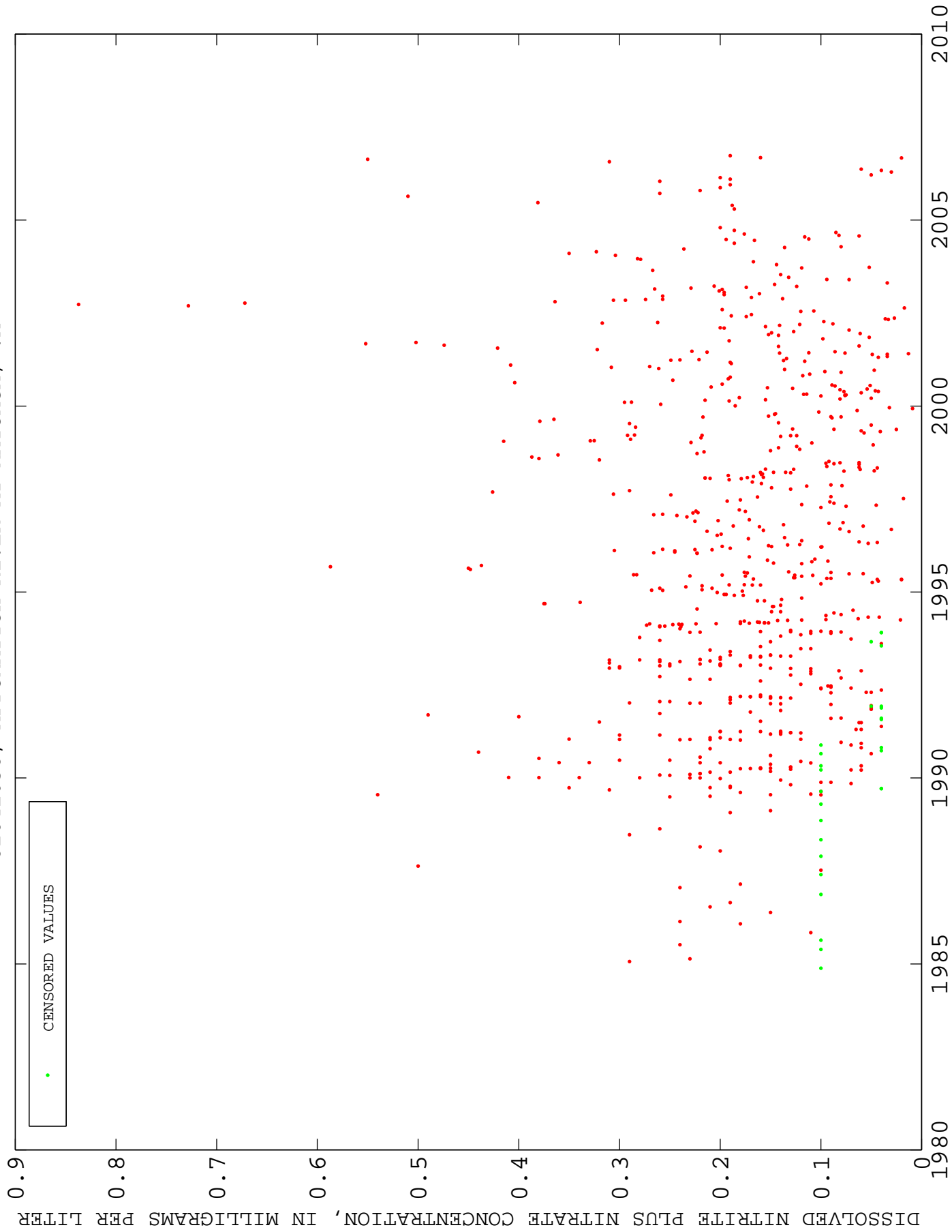
02041650, APPOMATTOX RIVER AT MATOACA, VA



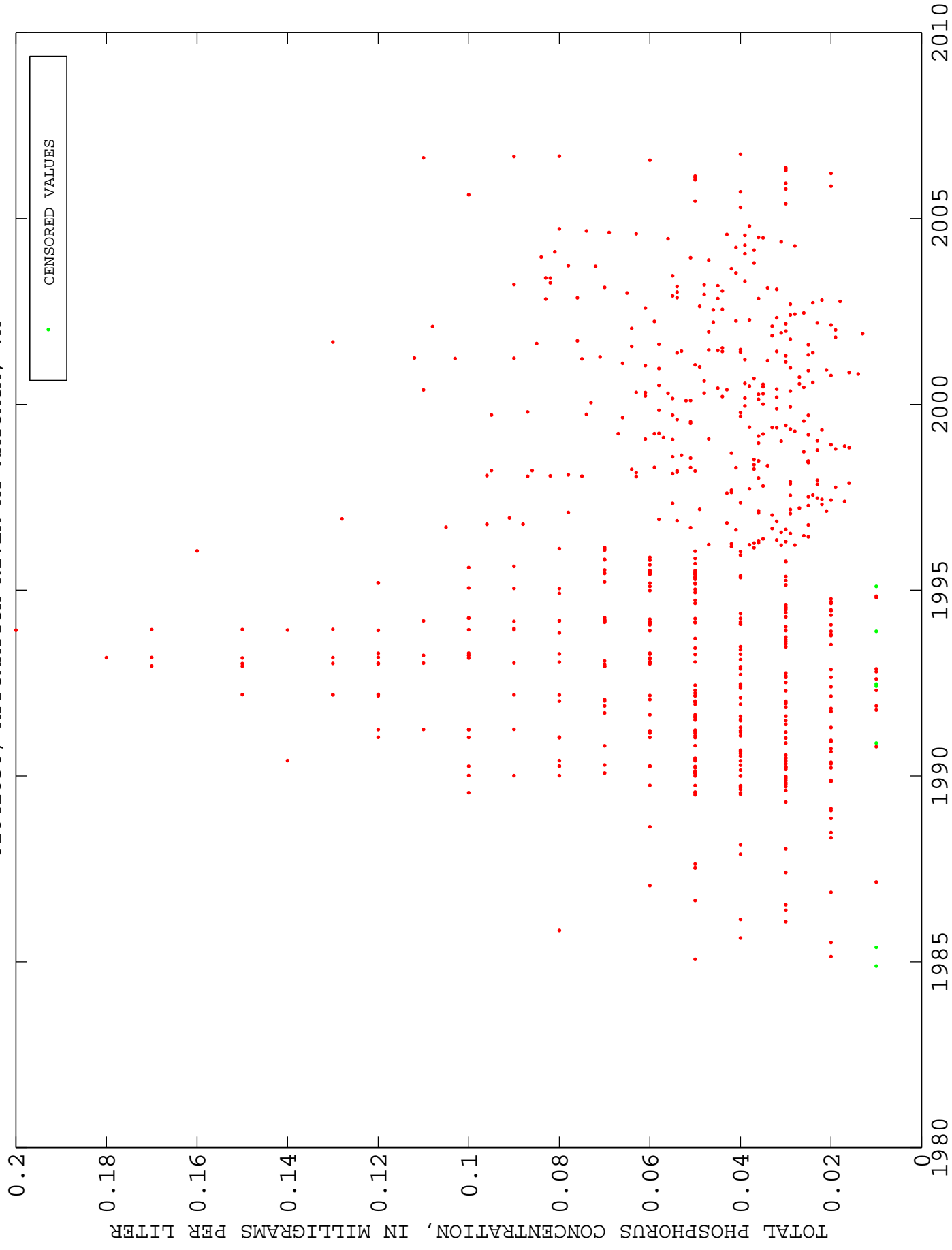
02041650, APPOMATTOX RIVER AT MATOACA, VA



02041650, APPOMATTOX RIVER AT MATOACA, VA



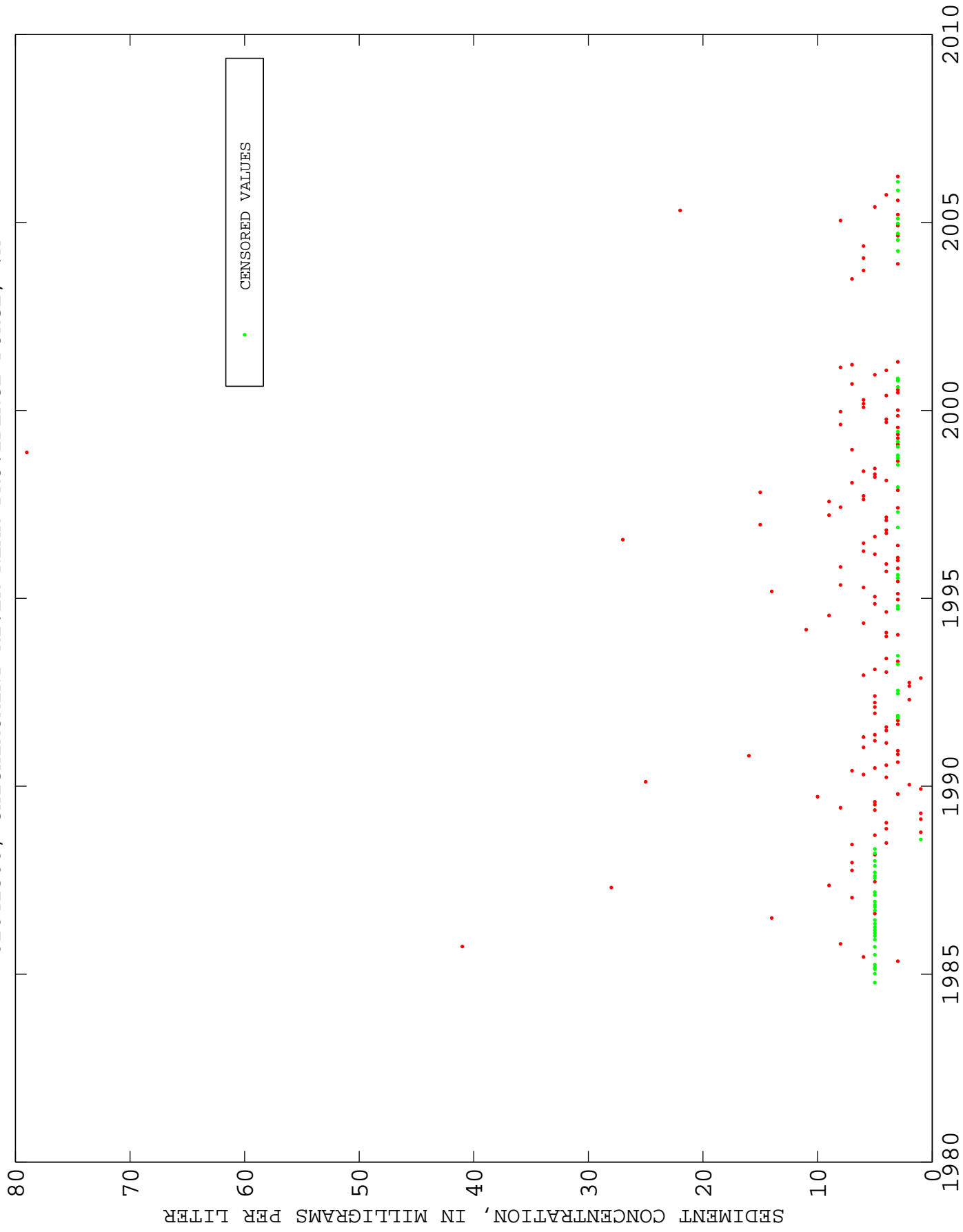
02041650, APPOMATTOX RIVER AT MATOACA, VA



02041650, APPOMATTOX RIVER AT MATOACA, VA

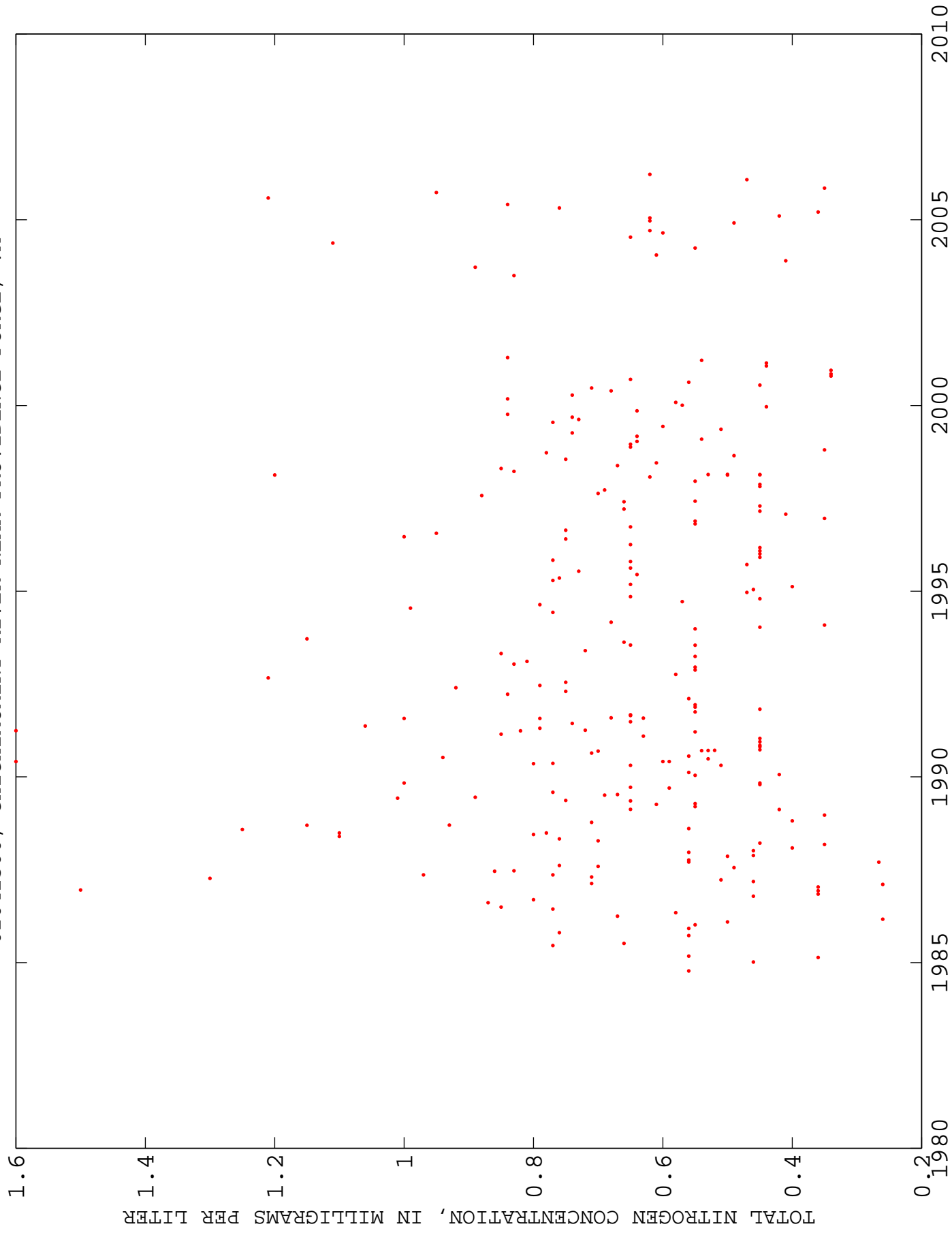


02042500, CHICHIMOMINY RIVER NEAR PROVIDENCE FORGE, VA

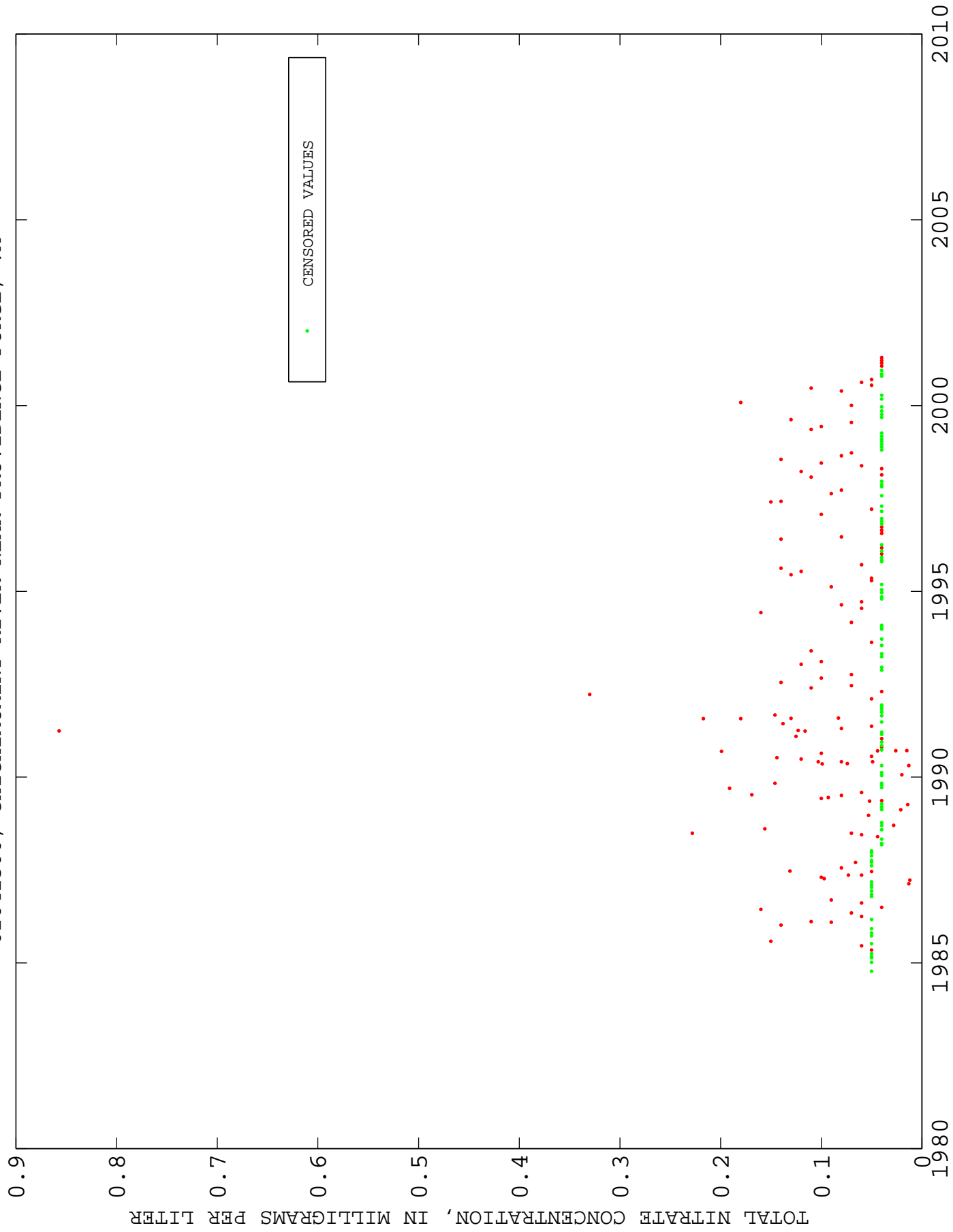




02042500, CHICHIMOMINY RIVER NEAR PROVIDENCE FORGE, VA



02042500, CHICHIMOMINY RIVER NEAR PROVIDENCE FORGE, VA



02042500, CHICHIMOMINY RIVER NEAR PROVIDENCE FORGE, VA

