

---

---

# ***ERS Staff Paper***

---

---

**Economic  
Research  
Service**

**Rural  
Economy  
Division**

Number 9614

## **U.S. Commuting Zones and Labor Market Areas**

### **A 1990 Update**

Charles M. Tolbert  
Molly Sizer

This report was reproduced for limited  
distribution to the research community  
outside the U.S. Department of Agriculture  
and does not reflect an official position  
of the Department.

**Contact David McGranahan, Economic  
Research Service, U.S. Dept. of  
Agriculture, or Charles Tolbert,  
Louisiana State University for  
additional information on this report.**

**U.S. Commuting Zones and Labor Market Areas: A 1990 Update.** By Charles M. Tolbert and Molly Sizer. Rural Economy Division, Economic Research Service, U.S. Department of Agriculture. Staff Paper No. AGES-9614.

### **Abstract**

This document provides an overview of a research project that identified U.S. commuting zones and labor market areas with journey-to-work data from the 1990 Census. This research replicated a previous delineation of U.S. 1980 commuting zones and labor market areas. County to county flows of commuters were analyzed with a hierarchical cluster algorithm. The results of the cluster analysis were used to identify commuting zones (i.e., groups of counties with strong commuting ties). For 1990, 741 commuting zones were delineated for all U.S. counties and county equivalents.

These commuting zones are intended for use as spatial measures of local labor markets when researchers are not concerned with minimum population thresholds. Where necessary, the commuting zones were then aggregated into 394 labor market areas that met the Bureau of the Census' criterion of a 100,000 population minimum. This was done to acquire a special 1990 Census Public Use Microdata Sample (PUMS-L) that identifies labor market areas in which individuals live and work. The commuting zones and labor market areas were also classified according to the population of the largest place within them.

### **Acknowledgments**

We are very grateful to a number of students who assisted in various phases of this project. At Arkansas, Sherry Faubus was most helpful. At LSU, Pam Bennett, Dana Haynie, Mary Gautier, and Pete McCool logged many hours as research assistants and collaborators. We also thank our colleagues on U.S.D.A. Regional Project S-229 for their continued participation in the development and application of the labor market geography. Most of the data analysis and computations were supported by the facilities of the Louisiana Population Data Center, a unit affiliated with the Departments of Sociology and Rural Sociology at LSU. Through its Internet gateway, the Center has made data files associated with this project available to the public. John Beggs of the Center and LSU Department of Sociology most ably assisted us in obtaining place-level population data that were used for classification purposes. At ERS, we greatly appreciate the leadership and guidance of David McGranahan and the assistance of his colleagues Calvin Beale, Timothy Parker, Deborah Tootle, and Leslie Whitener. This research was funded, in part, by cooperative agreement no. 43-3AEN-3-80045 between the Economic Research Service and the LSU Agricultural Center.

**This report was reproduced for limited distribution to the research community outside the U.S. Department of Agriculture and does not reflect an official position of the Department.**

## Table of Contents

Introduction .....	1
Rationale .....	2
Review of Applications .....	3
Replication Design .....	5
Procedures .....	6
Counties as Units of Analysis .....	7
Journey-to-Work Data .....	8
Preliminary Data Processing .....	9
Frequency Matrices .....	9
Flow Matrices .....	12
Hierarchical Cluster Analysis .....	14
Analysis of Dendrogram .....	14
Identification of Commuting Zones .....	15
Identification of Labor Market Areas .....	16
Delineation Results .....	18
Descriptive Statistics .....	18
Classification of 1990 Commuting Zones and Labor Market Areas by Center Size .....	19
Commuting Zones .....	19
Labor Market Areas .....	24
Population Change in 1990 Commuting Zones and Labor Market Areas by Center Size .....	27
Availability of Geography and Data Files .....	29
Summary .....	30
References .....	31
Appendix A. Listing of Commuting Zones and Labor Market Areas .....	37
Appendix B. Alphabetical Listing of Counties .....	109
Appendix C. Commuting Zones Classified by Size of Largest Place .....	135

**List of Tables**

**Table 1.** Sample Uses of 1980 LMA Geography and PUMS-D ..... 4  
**Table 2.** Uses of the 1980 CZ/LMA Geography ..... 5  
**Table 3.** Extensions of Delineation Methodology ..... 5  
**Table 4.** Sample 1990 Journey-to-Work Data for Sabine Parish, LA ..... 7  
**Table 5.** County of Residence (rows) by County of Work (columns): Sample Data ..... 9  
**Table 6.** States and Counties Included in Regional Frequency Matrices ..... 10  
**Table 7.** Symmetric Distance Measure Matrix: County of Residence by County of Work ... 13  
**Table 8.** Descriptive Information on Delineation Outcomes ..... 18  
**Table 9.** Size of Largest Place in Commuting Zone by Number of Persons and Counties .... 22  
**Table 10.** Size of Largest Place in Commuting Zone by Location and Residential Patterns ... 23  
**Table 11.** Size of Largest Place in Labor Market Area by Number of Persons and Counties .. 25  
**Table 12.** Size of Largest Place in Labor Market Area by Location and Residential Patterns .. 26

**List of Figures**

**Figure 1.** Sample Counties and Resident Labor Forces ..... 8  
**Figure 2.** Map of Regional Analyses Indicating Extent of Overlap ..... 11  
**Figure 3.** Sample Cluster Analysis Dendrogram ..... 15  
**Figure 4.** Sample Commuting Zones ..... 16  
**Figure 5.** Sample Labor Market Areas ..... 17  
**Figure 6.** 1980-1990 Commuting Zone Population Change by Size of Largest Place ..... 27  
**Figure 7.** 1980-1990 Commuting Zone Population Change by Region  
and Metro/Nonmetro Status ..... 28  
**Figure 8.** 1980-1990 Labor Market Area Population Change by Region  
and Metro/Nonmetro ..... 28  
**Figure 9.** 1980-1990 Labor Market Area Population Change by Size of Largest Place ..... 29



# U.S. Commuting Zones and Labor Market Areas: A 1990 Update

Charles M. Tolbert and Molly Sizer<sup>1</sup>

## Introduction

This document provides an overview of a research project to delineate U.S. commuting zones and labor market areas with journey-to-work data from the 1990 Census. The project is a replication of a previous analysis based on the 1980 Census (see Tolbert and Killian, 1987; Killian and Tolbert, 1993). In the earlier research, county to county flows of commuters were analyzed with a hierarchical cluster algorithm. The results of the cluster analysis were used to identify commuting zones (i.e., groups of counties with strong commuting ties). These commuting zones are intended for use as measures of local labor markets when researchers are not concerned with minimum population thresholds. Where necessary, the commuting zones were then aggregated into labor market areas that met the Bureau of the Census' criterion of a 100,000 population minimum. This was done to acquire a special 1990 Census Public Use Microdata Sample (PUMS-L) that identified labor market areas in which individuals live and work.

The procedures utilized in the original delineation and the resulting geography greatly assisted research on rural and urban employment issues. The detailed commuting zones and broader labor market areas were principally intended to be statistical units for analysis of nonmetropolitan labor market performance and employment problems (see the variety of applications in Singelmann and Deseran, 1993). The geography and procedures have been adapted to a variety of other issues, however, including research on small business development, health service areas, detailed journey-to-work patterns, and basic demographic processes.

The delineation of commuting zones and labor market areas with 1990 Census journey-to-work data provides researchers with an updated geography that reflects changes in commuting patterns since 1980. Moreover, the development of the new geography permits longitudinal analyses of stability and change in local labor markets across the Nation. Finally, the new labor market geography can be linked to 1990 individual-level Census data in a special public-use file (PUMS-L) similar to the 1980 data.

This document provides information essential to the use of the 1990 commuting zone/labor market area delineation. The sections that immediately follow contain a rationale for the development of the labor market geography and a brief sampling of previous applications of the geography. We then

---

<sup>1</sup>Tolbert is Professor, Departments of Sociology and Rural Sociology, Louisiana State University, and Senior Research Scientist, Louisiana Population Data Center. Sizer is Research Associate Professor, Department of Agricultural Economics and Rural Sociology, University of Arkansas.

discuss the procedures that were used to replicate our earlier work. Lastly, we explain the methods used to classify nonmetropolitan and metropolitan commuting zones and labor market areas by the size of the largest place within them. Following the main text of this report, readers will find appendices that list the commuting zones and labor market areas and detail their classification by size of largest place.

### **Rationale**

Since the late 1970s, there has been a resurgence of interest in labor markets and their impact on socioeconomic outcomes such as employment, unemployment, earnings determination, income inequality, and poverty (for literature reviews see Beck, Horan, and Tolbert, 1978; Kalleberg and Sorenson, 1979; Falk and Lyson, 1988; Snipp and Bloomquist, 1988; Singelmann and Deseran, 1993). Researchers have focused on a variety of issues, including dual labor markets (Piore, 1975), industrial sectors (Tolbert, Horan, and Beck, 1980), internal labor markets (Althausser, 1989), markets as networks (Granovetter, 1982), and local labor markets (Parcel, 1979; Horan and Killian, 1984; Horan and Tolbert, 1984; Tickamyer and Bokemeier, 1988). The development of a labor market geography is anchored in the latter research tradition: the study of the local labor market. The local labor market is viewed as a set of relationships between employers and workers. These relationships exist in a space bounded by places of work and residence. As such, this spatial conception of labor markets dictates our methods, data sources, and procedures.

A spatial approach to labor markets requires a geographic scheme that can serve as a basis for data collection and statistical reporting. Prior to the earlier delineation of the 1980 labor market geography, U.S. geographic schema were not generally satisfactory for labor market studies. Extant geographies were particularly poor representations of rural labor market areas. Some researchers (e.g., Bowen and Finegan, 1969; Hirsch, 1978; Parcel, 1981) relied exclusively on metropolitan area definitions such as Standard Metropolitan Statistical Areas (SMSAs) and Metropolitan Statistical Areas (MSAs). Studies employing these measures of labor market areas excluded nonmetropolitan places by definition. Berry (1968, 1973) developed an inclusive county group scheme known as the Bureau of Economic Analysis (BEA) areas. Based on central place theory, commuting nodes are identified and surrounding counties are assigned to nodes based on commuting patterns. Because each BEA area tends to have an urban center and tends to be quite large, this scheme also constituted a less than satisfactory measure of rural labor markets. Other candidates for labor market area schemes included the U.S. Bureau of the Census' county group definitions. The main drawback to the use of Census county groups as labor market areas was that the geography is determined independently by administrators and officials in each of the 50 states. Obviously, researchers could not be certain that the same criteria were used to identify county groups in all States. Moreover, most of the Census county group schemes did not cross State lines. At best, restricting labor market areas to State boundaries was unnecessarily arbitrary. At worst, confining areas to single States could seriously distort measures of labor market areas.



For these reasons, we determined that existing geographic schema used to represent labor market areas were unsatisfactory. A plan was developed for a new geographic specification that included all U.S. counties and county equivalents, used uniform criteria for designating labor market areas, employed the most recent journey-to-work data, did not require each area to have an urban center, and could meet prevailing U.S. Census confidentiality standards. These priorities guided the 1980 delineation and the 1990 replication. The 1980 geography and a companion Census data file proved to be very valuable for research on labor market and socioeconomic outcomes in metropolitan and nonmetropolitan areas. As the following discussion suggests, however, inventive applications of the geography have gone beyond the realm of labor market research to a variety of social, economic, and health fields.

### **Review of Applications**

The commuting zone (CZ) and labor market area (LMA) geographies and the underlying methodology have been applied in a number of ways. In this section, we provide a sampling of the variety of uses of the CZ/LMA delineation procedures and results. Though there are many applications, we have chosen this sampling to suggest the breadth and ingenuity of some uses.

A number of researchers have used the geography and the PUMS-D data file to link information about labor market areas to Census records on individual residents (see table 1). The volume of PUMS data makes it possible to generate aggregate LMA characteristics from the information on individuals with more detail than any other published data. For example, Tickamyer and Bokemeier (1988) used PUMS-D to tabulate workers' industries in Kentucky LMAs and then classified areas as mining- or agriculture-based. Similarly, Colclough and Tolbert (1990) used a detailed and specific definition of high-tech industries to identify the top high-tech labor market areas in the South. Sample uses of the geography and 1980 PUMS-D are listed in table 1.

Researchers have also used the CZ/LMA delineation in work that does not employ individual-level Census data. More often than not, this approach uses the commuting zones or labor market areas as basic units of analysis and treats them as meaningful socioeconomic spatial entities. For example, Killian and Hady (1987) classify LMAs as diversified and specialized in a study of areal economic performance. Reynolds and Maki (1990) conceive of the LMAs as economic areas encompassing small business development. Siegel et al. (1993) use the geography as a means of introducing local socioeconomic factors into models of stroke incidence. These and a sample of other uses of the geography are listed in table 2.

**Table 1. Sample Uses of 1980 LMA Geography and PUMS-D**

Researchers	Topics
Tickamyer and Bokemeier, 1988	Sex Differences in Labor Market Experiences
Lyson, 1989	Growing Divergence of Southern Urban and Rural Areas
Tolbert, 1989	Comparison of Various 1980 Census County Group Schema
Tigges and Tootle, 1990	Men's Underemployment
Colclough and Tolbert, 1990, 1992, 1993	High-Tech Labor Force
Lichter et al., 1991	Marriage Markets and Black and White Women
Lichter et al., 1992	Racial Differences in Marriage Patterns
Deseran et al., 1993	Household Structure and Labor Force Participation
Kodras and Padavic, 1993	Economic Restructuring and Women's Sectoral Employment
McLaughlin et al., 1993	Transitions to First Marriage
Pfeffer, 1993	Black Migration and the Legacy of Plantation Agriculture
Talley and Cotton, 1993	Minority Concentration and Black-White Inequality
Tickamyer and Latimer, 1993	Sources of Income of Poor and Near Poor
Tootle and Tigges, 1993	Black Concentration and Underemployment

Other researchers have applied the CZ/LMA methodology to data other than county-to-county commuter flows (see table 3). Steahr (1990) used the basic methodology to define labor market areas for New England using data on minor civil divisions (MCD). Makuc et al. (1991) employed the same flow measure and similar clustering procedures with data on Medicare patients' travel from home to the hospital. The resulting geography identified health service areas for the United States. Frey and Speare (1992) proposed that the CZ/LMA methodology be applied well below the county level at the place level. The resulting spatial units could replace the current metropolitan area definition employed by the Bureau of the Census.

This sampling of applications underscores the utility of the 1980 CZ/LMA geography and the companion PUMS-D data file. The geography has been adopted widely and extended far beyond the realm of labor market research. By the late 1980s, the level of interest was such that plans were

**Table 2. Uses of the 1980 CZ/LMA Geography**

Researchers	Topics
Bloomquist, 1990	Sociodemographic Group Differences in Occupational Concentration
Killian and Hady, 1987	Local Economic Performance
Reynolds and Maki, 1990	Small Business Development
Padavic, 1993	Spatial Dynamics of Women's Employment
Siegel et al., 1993	Socioeconomic Correlates of Stroke Mortality
Singelmann et al., 1993	Economic Performance of Labor Market Areas
Whitener and Parker, 1993	Off-Farm Employment of Farmers

**Table 3. Extensions of Delineation Methodology**

Researchers	Topics
Steahr, 1990	Local Labor Markets in New England
Makuc et al., 1991	Health Service Areas for the United States
Frey and Speare, 1992	Proposal for Census 2000 Geography

made to update the geography and to acquire individual-level data from the 1990 Census. The design of the replication is detailed in the following section.

### Replication Design

Discussions about a replication of the delineation began as early as 1989 among social scientists at the Economic Research Service and technical committee members of U.S.D.A. Project S-229. Continuing over a period of two years, the planning for the replication covered a number of issues. These included lengthy discussions on the merits of changing the commuting zone/labor market area geography and an evaluation of the delineation procedures.

Plausible arguments were made for retaining the 1980 geography. Some noted the widespread use of the 1980 CZ/LMA schema and the fact that researchers were well versed with the delineation. Large volumes of data have been structured according to the 1980 geography. Any change in the underlying geography would necessarily require changes in data series to correspond to a new standard. Others noted that individual-level Census data had not been issued with the same geography from one decade to the next. Holding the geography constant meant that researchers would have available both a 1980 and 1990 PUMS with corresponding labor market areas.

These points notwithstanding, most of the discussion centered on how best to replicate the delineation of commuting zones and labor market areas. It was noted that the 1980s were tumultuous social and economic times in which journey-to-work patterns were quite likely to have changed. Moreover, serious questions were raised about the propriety of linking a 1980 geography to 1990 individual-level Census data. Most involved in the decision-making process came to agree that it was best to use the most recently available journey-to-work data in defining local labor markets. Since the only source for such information is the 1990 Census, changes in the originally delineated commuting zones and labor market areas were a distinct possibility. Simply put, a changed geography was deemed preferable to one that had less validity due to the passage of time. Still, those involved in the planning also agreed that the design of the replication should minimize change from 1980 to 1990.

Accordingly, it was further agreed that exactly the same procedures would be followed in the new delineation. Prior to the 1980 delineation, a variety of commuting measures were tested. The results of these tests were reviewed along with newer approaches in the literature (e.g., Slater, 1987). None of the alternative methods was deemed attractive enough to warrant a modification of basic procedures which could introduce even more 1980-1990 change in the CZ/LMA geography. The delineation reported below follows the original procedures as nearly as possible. To summarize the planning discussions, the replication of the commuting zone/labor market area delineation was to:

- 1) Develop a new geography based on 1990 journey-to-work data; and,
- 2) Employ the same procedures as were used in the earlier delineation of 1980 commuting zones and labor market areas.

### **Procedures**

In this section, we detail the procedures used to delineate commuting zones and labor market areas. The county-level commuting data source is introduced along with some sample data. Then, we explain steps taken to compute measures of commuter flows across counties. Using sample data, we illustrate the delineation of commuting zones and labor market areas with a hierarchical cluster analysis.

**Counties as Units of Analysis.** In earlier publications (Tolbert and Killian, 1987; Killian and Tolbert, 1993), we have developed a rationale for the use of counties and county equivalents (boroughs, census areas, parishes, and independent cities) as fundamental building blocks for a labor market geography. Paramount among our reasons is our interest in developing an exhaustive scheme that covers nonmetropolitan as well as metropolitan areas of the United States. The wealth of available county-level social, economic, and political data is another very important justification for the use of counties as units of analysis. Friendly critics (Steahr, 1990; Frey and Speare, 1992) have argued for the use of smaller spatial units such as minor civil divisions (MCDs) and census places (urbanized areas of 2,500 or more persons). Though we are intrigued by the possibility of finer geographic detail, we should note that current statistical practice precludes us from pursuing either strategy. MCDs are not defined for all 50 states, and not all persons live in census places. Thus, our use of subcounty spatial units would prevent us from achieving our objective of an exhaustive geography. Moreover, we would lose geographic comparability with existing county-level data

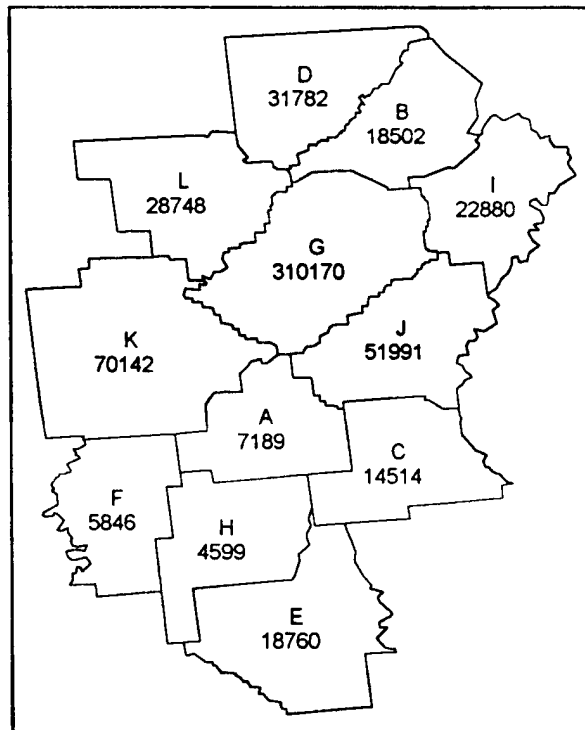
**Table 4. Sample 1990 Journey-to-Work Data for Sabine Parish, LA**

Place of Work	n	Place of Work	n
Mobile County, AL	16	Vernon Parish, LA	197
Pickens County, AL	2	Washington Parish, LA	6
Shelby County, AL	5	Webster Parish, LA	15
Pulaski County, AR	10	West Baton Rouge Parish, LA	9
Wayne County, GA	5	West Feliciana Parish, LA	7
Ascension Parish, LA	2	Mecklenburg County, NC	9
Beauregard Parish, LA	14	Angelina County, TX	13
Bienville Parish, LA	26	Brazoria County, TX	6
Bossier Parish, LA	7	Calhoun County, TX	2
Caddo Parish, LA	146	Cass County, TX	7
Calcasieu Parish, LA	19	Chambers County, TX	12
Cameron Parish, LA	22	Dallas County, TX	3
De Soto Parish, LA	264	Galveston County, TX	4
East Baton Rouge Parish, LA	17	Gregg County, TX	38
Franklin Parish, LA	7	Harris County, TX	109
Jefferson Parish, LA	22	Henderson County, TX	6
Lafayette Parish, LA	58	Jasper County, TX	9
Lafourche Parish, LA	2	Jefferson County, TX	13
Natchitoches Parish, LA	125	Nacogdoches County, TX	13
Orleans Parish, LA	12	Nueces County, TX	9
Ouachita Parish, LA	2	Panola County, TX	4
Plaquemines Parish, LA	27	Robertson County, TX	11
Rapides Parish, LA	22	Sabine County, TX	61
Red River Parish, LA	16	San Augustine County, TX	12
Sabine Parish, LA	5905	Shelby County, TX	4
St. Mary Parish, LA	22	Tarrant County, TX	7
Terrebonne Parish, LA	22	Wharton County, TX	7
Vermilion Parish, LA	11		

series. Accordingly, we begin our analysis with 3,141 counties (and county equivalents) that follow the 1990 Federal Information Processing Standard (FIPS) (National Institute of Standards and Technology, 1990).

**Journey-to-Work Data.** The commuting data on which we base our delineation are taken from 1990 Census journey-to-work information contained in Summary Tape File S-5 (U.S. Bureau of the Census, 1992). STFS-5 reports county commuting destinations for origins in all 3,141 U.S. counties and equivalents. Table 4 displays STFS-5 information for Sabine Parish, Louisiana. The data represent the places of work for 7,401 persons. Though there are 55 counties listed as places of work, almost 6,000 Sabine residents live and work in the parish. Four Louisiana parishes--De Soto, Caddo, Vernon, and Natchitoches--are the most likely places of work outside Sabine Parish. Still, counties as far away as Alabama, North Carolina, and Georgia are represented. This is likely due to the wording of the Census item which inquires about the location of work at the time of enumeration. Thus, these geographic outliers may represent persons traveling or on temporary assignments away from home. We control for atypical commuting distances by limiting origins and destinations in our matrices of commuter flows. These measures are described in the following sections.

**Figure 1. Sample Counties and Resident Labor Forces**



**Preliminary Data Processing.** In delineating 1990 commuting zones and labor market areas, we used the same preliminary data processing measures as we did for 1980. STFS-5 data for New England MCDs were aggregated to the county level. Similarly, Virginia independent city data were combined with counties in which the cities are located. Commuter flows were then organized in frequency and proportional flow matrices. These procedures are detailed in the following sections.

**Frequency Matrices.** Using county of residence and county of work data from STFS-5, we constructed frequency matrices of commuting flows. To illustrate, consider the counties and resident labor force (RLF) totals in Figure 1.<sup>2</sup> County G is by far the largest with a resident labor force exceeding 300,000. County K is next largest with roughly 70,000 resident workers. F, H, and A are quite small. We would expect that G would be the nucleus of a regional commuting network and that most other counties would exhibit substantial commuting relationships with G.

Table 5 displays flows of commuters within and between the sample counties. Rows of the matrices indicate origin counties and columns indicate destination counties. Entries in the cells are simply the number of persons residing in an origin county and working in a particular destination county. As is typically the case, the main diagonal of the matrix contains most of the cases. These cells represent those who live and work in the same county. The off-diagonal cells represent those commuting to

**Table 5. County of Residence (rows) by County of Work (columns): Sample Data**

	A	B	C	D	E	F	G	H	I	J	K	L	RLF
A	3504	24	134	0	39	10	1168	31	6	694	920	12	7189
B	0	7369	0	630	6	0	6911	0	116	139	71	137	18502
C	161	8	7157	10	309	2	1830	5	9	1979	73	9	14514
D	9	365	0	21484	0	0	2691	0	9	68	30	292	31782
E	57	0	97	0	14726	5	75	174	0	16	50	0	18760
F	48	0	0	0	16	3040	24	253	0	20	1346	0	5846
G	86	598	28	312	37	43	266387	6	1131	9748	1567	1418	310170
H	172	0	8	0	536	221	83	2830	7	30	85	0	4599
I	3	247	6	20	2	0	9831	0	8257	641	32	11	22880
J	106	31	190	26	2	0	25295	2	303	21851	173	89	51991
K	279	0	18	0	11	415	2635	57	0	208	59727	63	70142
L	17	149	3	153	2	0	5849	3	15	100	388	17629	28748

<sup>2</sup>Commuting frequencies in a matrix will not necessarily sum to the indicated resident labor force total because residents may work in counties not represented in the frequency matrix.

another county for work. As is evident in the table, the largest county (G) attracts commuters in relatively large numbers from surrounding counties. G is clearly the central node of a metropolitan commuting network. At the same time, it is also apparent that not all of the counties exhibit strong commuting ties with county G. County C, for example, sends more commuters to county J than to G. Similarly, more persons commute from F to K than from F to G. The rightmost column of table 5 contains the total resident labor force for these counties taken from the 1990 Census summary information (U.S. Bureau of the Census, 1991). These labor force totals are employed in computing the proportional flow measures discussed below.

Following our procedures for the 1980 delineation, we constructed large, overlapping frequency matrices for six U.S. regions (see table 6). One reason for our use of regional matrices was to ensure that unusually distant commuting patterns were excluded from the analysis. Each frequency matrix contained data only for origins and destinations within that multi-State region. Another important reason for using regional matrices is the regional variation in county size and population density. The regional frequency matrices ensured that western counties were not analyzed along with smaller and

**Table 6. States and Counties Included in Regional Frequency Matrices**

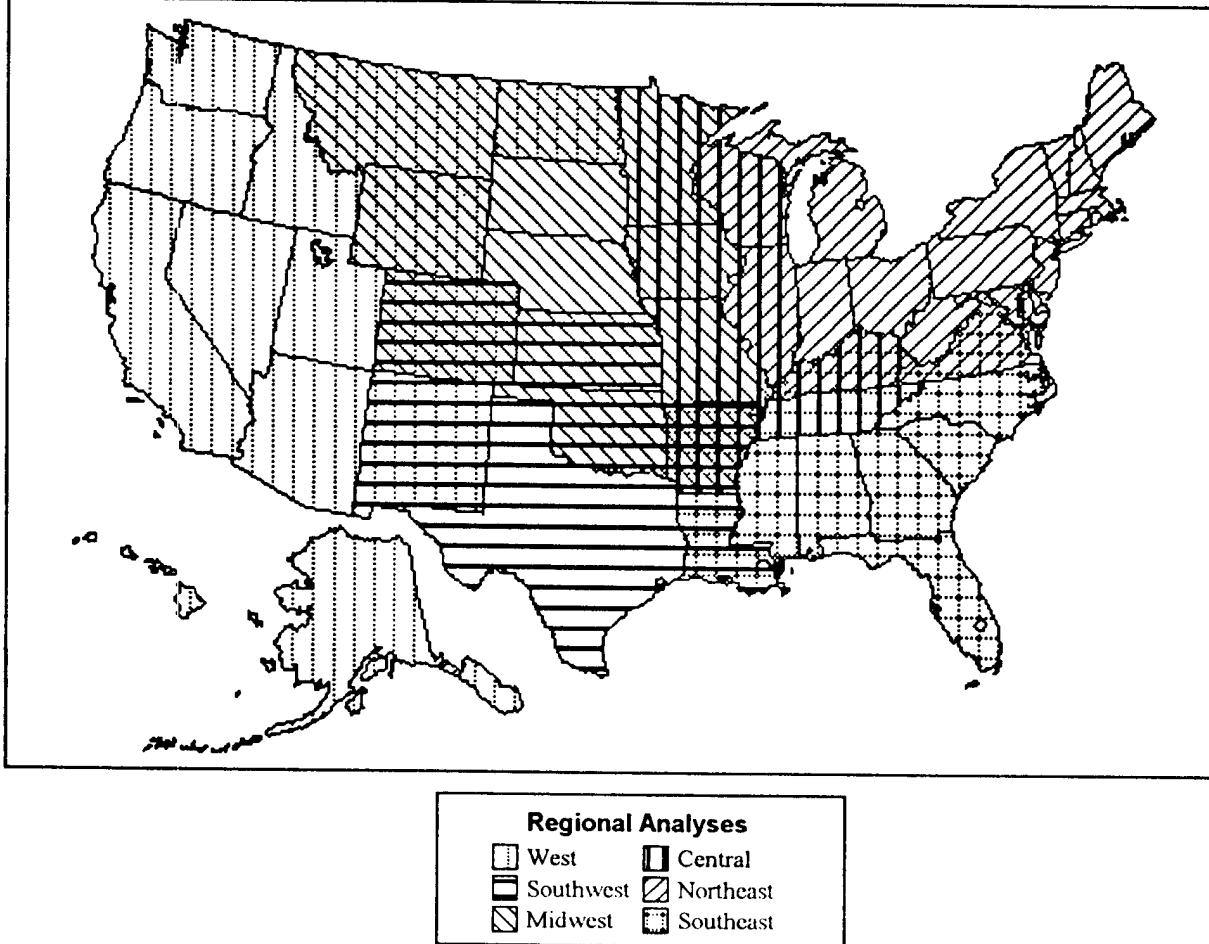
Region	Number of Counties	States Included
West	494	Alaska, Arizona, California, Colorado, Hawaii, Idaho, Montana, Nevada, New Mexico, North Dakota, Oregon, Utah, Washington, Wyoming
Southwest	671	Arkansas, Colorado, Kansas, Louisiana, New Mexico, Oklahoma, Texas
Midwest	913	Arkansas, Colorado, Iowa, Kansas, Minnesota, Montana, Missouri, Nebraska, North Dakota, Oklahoma, South Dakota, Wyoming
Central	765	Arkansas, Illinois, Iowa, Kentucky, Minnesota, Missouri, Tennessee, Wisconsin
Northeast	955	Connecticut, Delaware, District of Columbia, Illinois, Indiana, Kentucky, Maine, Maryland, Michigan, Massachusetts, New Hampshire, New Jersey, New York, Ohio, Pennsylvania, Rhode Island, Vermont, Virginia, West Virginia, Wisconsin
Southeast	974	Alabama, Arkansas, District of Columbia, Florida, Georgia, Kentucky, Louisiana, Mississippi, North Carolina, South Carolina, Tennessee, Virginia



more populated counties in the east. In the 1980 delineation, we found that the largest commuting matrix we could analyze was 1000 x 1000. Though we were not faced with the same computational limitations in the 1990 analysis, we used regional matrices to ensure that the 1980 procedures were replicated.<sup>3</sup>

In our earlier work, we overlapped the regional matrices by entire States to minimize problems with fringe counties. Figure 2 indicates how the overlap was accomplished for the 1980 and 1990 journey-to-work data. This permitted substantial duplication as matrices containing more than 4,700

**Figure 2. Map of Regional Analyses Indicating Extent of Overlap**



<sup>3</sup>As we neared the end of the delineation project, our computer specialist, Pete McCool, was able to generate a matrix for the entire United States. The results were very similar to those obtained with the six regional matrices. With our delineation methods automated to this extent, we hope at some point to work with data for 1960 and 1970 to develop some long-term change models.

counties were constructed to place 3,141 counties in commuting zones. In the figure, States in the center of the Nation were typically included in two or more of the regional matrices. This provided us with at least one set of results for each U. S. county in which the county was not on the extreme margin of a region. Moreover, in some instances, we found it instructive to examine the results for a county in more than one matrix.

**Flow Matrices.** Because there are wide variations in county populations, we converted absolute commuting flows in the frequency matrices to proportional measures. In doing, so we followed precisely the same strategy as we did in our work on the 1980 commuting data. For counties  $I$  and  $j$ , the proportional flow measure was defined as the sum of shared commuters divided by the smaller of the two resident labor forces:

$$\frac{(\text{commuters from county } i) + (\text{commuters from county } j)}{(\text{resident labor force of smaller county})}$$

These measures of association ( $P_{ij}$ ) were computed for each pair of counties in a frequency matrix using the formula:

$$P_{ij} = P_{ji} = \frac{(f_{ij} + f_{ji})}{\min(rlf_i, rlf_j)}$$

where  $f_{ij}$  = the number of persons commuting from county  $I$  to  $j$ ,  $f_{ji}$  = the number of commuters from county  $j$  to  $I$ ,  $rlf_i$  = the resident labor force of county  $I$ ,  $rlf_j$  = the resident labor force of county  $j$ .<sup>4</sup> The main diagonal of the flow matrices was set to zero ( $P_{ij} = P_{ji} = 0$  when  $I = j$ ). We have discussed the merits and shortcomings of this measurement approach elsewhere (Tolbert and Killian, 1987; Killian and Tolbert, 1993). Suffice it to say here that the proportional flow measure depicts the commuting relationship between the counties with respect to the smaller of the counties. We believe the measure is especially useful for the study of nonmetropolitan labor markets.

A symmetric matrix of  $P_{ij}$  is characterized as a similarity matrix. The greater the commuting relationship, the higher the value of  $P_{ij}$ . Rather than similarity measures, the clustering algorithm employed here requires a matrix of distance coefficients (i.e., a dissimilarity matrix). Thus, we expressed the proportional flow measures as distance measures:

$$D_{ij} = D_{ji} = (1 - P_{ij})$$

---

<sup>4</sup>In most cases, the flow measure  $P_{ij}$  can be expressed as a proportion. In the very rare case that the sum of workers commuting between the counties ( $f_{ij} + f_{ji}$ ) is greater than the smaller county's resident labor force,  $P_{ij}$  will be greater than 1.0. In this case,  $P_{ij}$  was set to 0.999.

**Table 7. Symmetric Distance Measure Matrix: County of Residence by County of Work**

	A	B	C	D	E	F	G	H	I	J	K	L
A	0.000	0.997	0.959	0.999	0.987	0.990	0.826	0.956	0.999	0.889	0.833	0.996
B	0.997	0.000	0.999	0.946	1.000	1.000	0.594	1.000	0.980	0.991	0.996	0.985
C	0.959	0.999	0.000	0.999	0.972	1.000	0.872	0.997	0.999	0.851	0.994	0.999
D	0.999	0.946	0.999	0.000	1.000	1.000	0.906	1.000	0.999	0.997	0.999	0.985
E	0.987	1.000	0.972	1.000	0.000	0.996	0.994	0.846	1.000	0.999	0.997	1.000
F	0.990	1.000	1.000	1.000	0.996	0.000	0.989	0.897	1.000	0.997	0.699	1.000
G	0.826	0.594	0.872	0.906	0.994	0.989	0.000	0.981	0.521	0.326	0.940	0.747
H	0.956	1.000	0.997	1.000	0.846	0.897	0.981	0.000	0.998	0.993	0.969	0.999
I	0.999	0.980	0.999	0.999	1.000	1.000	0.521	0.998	0.000	0.959	0.999	0.999
J	0.889	0.991	0.851	0.997	0.999	0.997	0.326	0.993	0.959	0.000	0.993	0.993
K	0.833	0.996	0.994	0.999	0.997	0.699	0.940	0.969	0.999	0.993	0.000	0.984
L	0.996	0.985	0.999	0.985	1.000	1.000	0.747	0.999	0.999	0.993	0.984	0.000

Values of  $D_{ij}$  approaching zero indicate very strong pairwise commuting relationships between two counties. Those approaching one indicate very weak commuting ties.

Table 7 contains a sample distance matrix that corresponds to the frequency data for counties in table 5. The stronger relationships indicated in table 5 are associated with the large county G. The absolute flows (table 5) show nearly half (25,292) of county J's resident labor force commuting to G. In return, a small fraction (9,748) of G's resident labor force works in J. From the perspective of the small county, however, the result is a distance measure of 0.326 that suggests a very strong association:

$$D_{ij} = 1 - \frac{(f_{ij} + f_{ji})}{\min(rlf_i, rlf_j)} = 1 - \frac{(25292 + 9748)}{51991} = 0.326$$

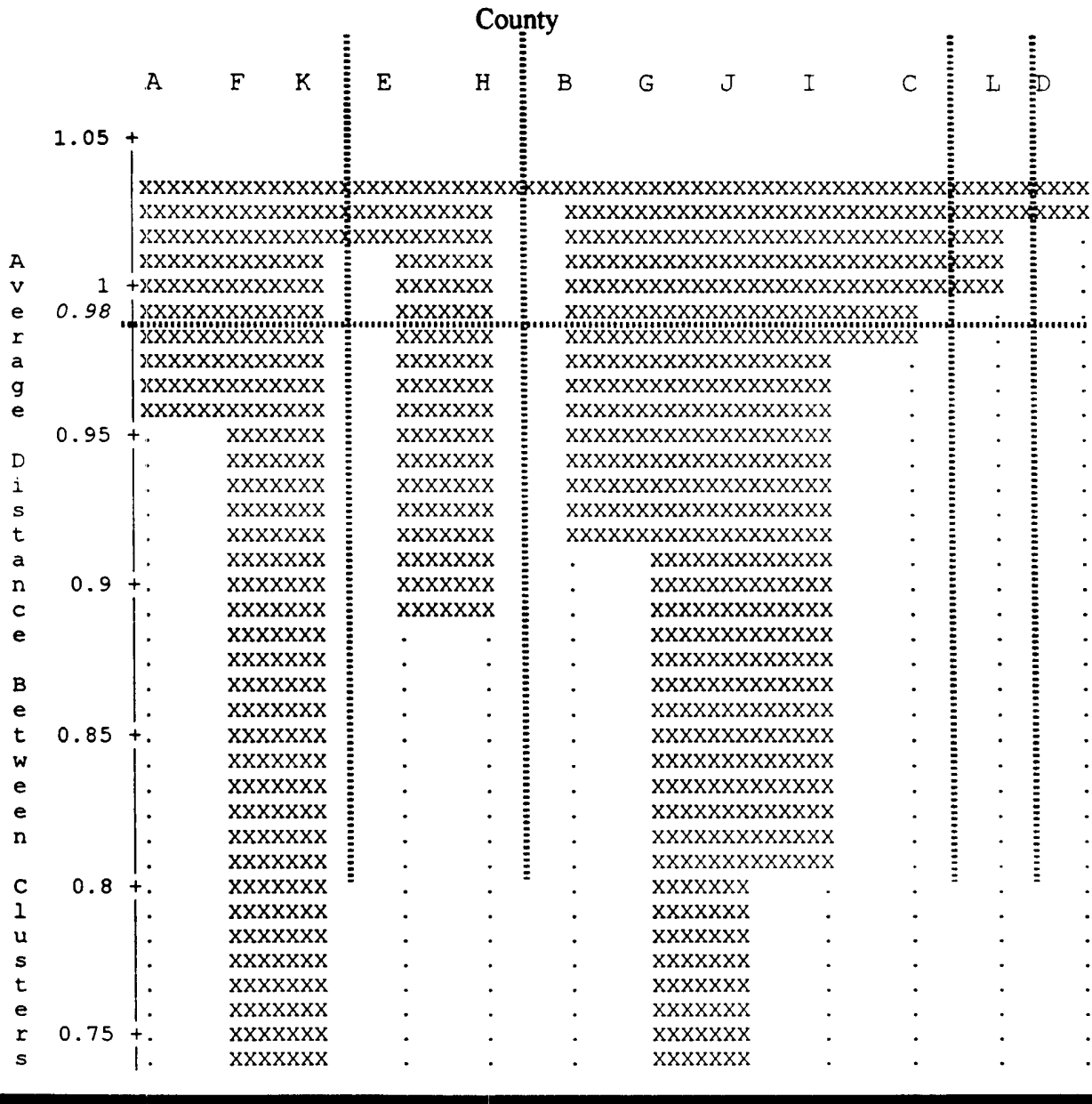
Table 7 shows that counties B and I also have strong links with G. Counties K and F, however, appear to pair by themselves rather than joining the urban network anchored by G. Note also that County D has very high distance coefficients. Its commuting relationship with the other counties in this data sample is very weak.

**Hierarchical Cluster Analysis.** We analyzed very large distance matrices constructed like the example in table 7 to identify groups of counties with strong commuting ties. We employed a hierarchical cluster analytic technique which indicates the strength of association among combinations of units beginning with the strongest pair and ending with one large cluster of all units. The statistical algorithm--average linkage--is a very common method found in most software packages. We used PROC CLUSTER in SAS (SAS Institute, Inc., 1989). Following our 1980 procedures, we defined clusters of relatively strongly tied counties as groups with average between-cluster distances up to 0.98. Experimental results suggested that this threshold produced reasonable and consistent results across the wide variety of U.S. counties. In our sample data in table 7, then, we would expect county G to cluster earliest with J because the pairwise distance measure is a very low 0.326. G is expected to cluster with several other counties with which it shares low distance coefficients. The average between-cluster distance, however, will increase as more weakly tied counties (e.g., B and C) are included in the cluster anchored by G. Counties K and F may form an independent cluster since they exhibit much stronger relationships between each other than among the balance of the counties. County D may fail to link with any other county. As it turns out, the cluster analysis results for the distance matrix in table 7 do indeed correspond to these expectations.

**Analysis of Dendrogram.** One way to interpret the results of a cluster analysis is to employ a tree-like diagram known as a dendrogram. We created dendrograms for each of the six regional distance matrices using PROC TREE (SAS Institute, Inc., 1989). A dendrogram generated from the cluster analysis results for our sample data is displayed in figure 3. The dendrogram depicts the between-cluster average distances in a vertical manner, beginning here with a distance of 0.7 and continuing to the maximum. The counties are identified across the top of the figure. The length of the bars beneath them indicates the strength of the relationship between two or more counties. For illustrative purposes, we have superimposed a horizontal dashed line at the 0.98 break point. Clusters that form prior to that criterion exhibit sufficiently strong commuting relationships and should not be divided. Clusters forming at or above the 0.98 level are considered sufficiently distant from one another to warrant separation.

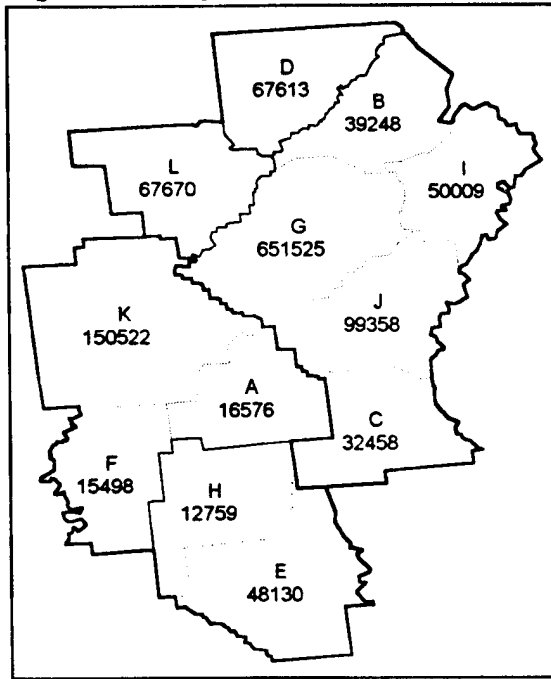
To illustrate this further, we have superimposed four dashed vertical lines on the dendrogram. In each case, these lines separate clusters of counties with commuting ties from those with relatively weaker ties. The results corroborate our interpretation of the distances in table 7. The strongly tied pair of G and J forms first and is joined subsequently by I, B, and, lastly, C. Counties E and H form a separate cluster as do K and F (joined late by A). Counties L and D appear to be isolates; that is, in this example, they do not pair with any other counties before the 0.98 threshold.

**Figure 3. Sample Cluster Analysis Dendrogram**



**Identification of Commuting Zones:** Clusters of counties based on our 0.98 criterion were defined as commuting zones. For the entire Nation, we identified 741 commuting zones with the 1990 journey to work data. Figure 4 illustrates the commuting zones that result from the sample

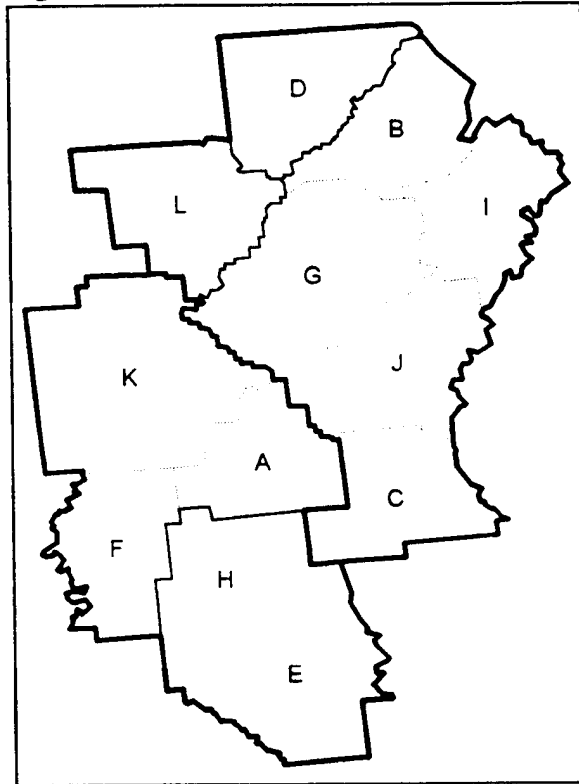
**Figure 4. Sample Commuting Zones**



outcomes in the dendrogram (figure 3). There are three commuting zones that are clusters of counties: A, F, and K; E and H; and B, G, J, I, and C. We refer to counties L and D as isolates because they cluster only with themselves. In this way, we delineated local labor markets that can be used for research and statistical purposes.

**Identification of Labor Market Areas.** The delineation of commuting zones was done without regard for population totals. To use our labor market geography with individual-level census data, however, it was necessary for us to develop a scheme in which each labor market area had at least 100,000 persons. The 100,000 criterion is used by the Bureau of the Census to ensure confidentiality of public-use data on individuals. The same population criterion was in effect for 1980 Census data as well. Some county clusters met the population criterion at the outset and received the dual designation of commuting zones and labor market areas. In our coding convention, we employ a five-digit code with the LMA represented by the first three digits and the CZ by all five digits. The fourth and fifth digits of commuting zones that are also LMAs are '00'. When commuting zones did not meet the 100,000 threshold, we formed labor market areas by combining commuting zones until the population rule was satisfied. When an LMA is composed of multiple CZs because of population limitations, the fourth and fifth digits of the commuting zones are arbitrarily coded beginning with '01'. This permits researchers to distinguish between labor market areas that are intact, single commuting zones and those that are aggregates of multiple commuting zones. Commuting zones were combined by magnitude of commuting relationships. In practice, we followed the hierarchy of association in the dendrogram to group commuting zones into labor market areas. The result was 394 labor market areas for the United States.

**Figure 5. Sample Labor Market Areas**



To illustrate the delineation of labor market areas, the populations of the sample counties are indicated in figure 4. The commuting zones composed of clusters AFK and BGJIC have populations well in excess of 100,000. These commuting zones are also labor market areas. The commuting zone containing counties E and H, however, has only 50,000 inhabitants. To include it in a labor market area, we use the dendrogram (figure 3) to locate the cluster (or isolate) most strongly tied to E and H. The length of the bar connecting EH with AFK is longer than the bar connecting EH with the other clusters. This indicates that the least distant cluster is AFK. Thus, counties E and H would be added to the commuting zone/labor market area composed of AFK. For illustrative purposes, isolate counties L and D must also be placed in a labor market area.<sup>5</sup> County L just missed the break point and very nearly was a member of the large cluster around G. As we had anticipated, County D is weakly tied to the G cluster. Nonetheless, the dendrogram indicates that both counties D and L are more associated with the G group than with the other cluster. Thus, D and L would be

---

<sup>5</sup>Fringe areas pose a problem in an analysis of so few counties. In the much larger multi-state matrix, counties L and D are tied to counties other than those included in this example. We minimized fringe problems by overlapping our distance matrices by one entire State. However, we chose not to complicate our example with additional data.

added to the labor market area anchored by county G. Our five sample commuting zones (three clusters and two isolates) thus would become two labor market areas as indicated in figure 5.

### Delineation Results

**Descriptive Statistics.** Summary descriptive information on the delineation of commuting zones and labor market areas is presented in table 8. The columns of the table permit comparisons of the 1980 and 1990 labor market geographies. Using 1990 journey-to-work data, we identified 741 commuting zones, 23 fewer than in 1980. The average resident population in a commuting zone for 1990 was just over 335,000 which is roughly 40,000 higher than the mean for 1980. The median 1990 commuting zone population was 11,000 larger than the 1980 median area. In terms of resident population, the largest commuting zone in 1980 was the New York City area. The largest commuting zone in the 1990 delineation was the Los Angeles-Southern California area. In both 1990 and 1980,

**Table 8. Descriptive Information on Delineation Outcomes**

	Commuting Zones		Labor Market Areas	
	1980	1990	1980	1990
Number of areas	764	741	382	394
Resident population:				
Mean	296,139	335,641	593,019	631,243
Standard deviation	829,206	934,028	1,109,349	1,239,750
Median	83,110	94,372	269,746	273,359
Minimum	513	1,324	100,878	100,066
Maximum	11,786,924	14,545,373	11,786,924	14,545,373
County composition:				
Mean	4.10	4.24	8.21	7.97
Standard deviation	2.60	2.51	4.84	4.81
Median	4	4	7	7
Minimum	1	1	1	1
Maximum	23	19	34	35
Number of isolates	88	62	2	3



the typical commuting zone was composed of approximately four counties. The number of counties per commuting zone ranged from 1 to 21 in 1980 and 1 to 19 in 1990.

The smaller number of commuting zones for 1990 suggests that some consolidation took place between 1980 and 1990. The figures on isolate (single-county) commuting zones in table 8 indicate that there were one-third fewer (62 versus 88) isolates in the 1990 delineation. Since we employed the same distance criterion for both delineations, we interpret the reduction in isolates as a clear sign of more intercounty commuting in 1990 than 1980. We suspect this is indicative of the economic restructuring that took place in the United States during the 1980s. A test of this general hypothesis, however, is beyond the scope of this technical report.

Since labor market areas are based on both commuting and population criteria, straightforward comparisons with commuting zone outcomes are difficult. When we focus on the 1980 and 1990 labor market area delineations, we see that the number of areas increased over time by roughly 10 percent. The 394 1990 labor market areas had an average resident population of 630,000 which constitutes less than a 10-percent increase from 1980. The median 1980 and 1990 labor market area populations are very similar. Like the commuting zone results, the largest 1980 labor market area was the New York City area. For 1990, the largest labor market area was southern California. For both points in time, the typical labor market area was composed of approximately seven counties. There was essentially no change in the very small number of isolate labor market areas. With these descriptive statistics in mind, we now turn to a consideration of the urban and rural character of the commuting zones and labor market areas.

### **Classification of 1990 Commuting Zones and Labor Market Areas by Center Size**

A key purpose of this delineation has been to identify those local labor markets operating beyond the boundaries of the cities, based on the assumption that the strengths and weaknesses of the labor force and the nature of the opportunities available in rural, more sparsely settled local economies continue to differ from those found in the larger, more densely populated city economies. In this section, we examine the population settlement patterns in the 741 commuting zones and the 394 labor market areas. We also examine the regional locations of these local labor markets, again based on the assumption that the way that local labor markets are organized and the way they perform in the West or the Midwest continue to differ in significant ways from the way they are organized and perform in the South or the Northeast.

**Commuting Zones.** We begin with a classification of the 1990 commuting zones and labor market areas based on population settlement patterns. We grouped the commuting zones (and labor market areas) into nonmetropolitan commuting zones/labor market areas (i.e., those containing no MSAs--

Metropolitan Statistical Areas) and metropolitan commuting zones/labor market areas (i.e., those containing one or more MSAs or PMSAs--Primary Metropolitan Statistical Areas), using the Office of Management and Budget's definitions (OMB Bulletin 93-17). There was little change in the mix of nonmetro and metro commuting zones or labor market areas between 1980 and 1990: 483 (65.2 percent) of the 741 commuting zones in 1990 are nonmetro, compared with 508 (66.5 percent) nonmetro commuting zones out of the 764 in 1980; and 139 (35.3 percent) of the 394 labor market areas in 1990 are nonmetro, compared with 134 (35.1 percent) nonmetro labor market areas out of the 382 in 1980.

We then ranked the nonmetro commuting zones and labor market areas based on the size of the largest city, town, or CDP (Census Designated Place). The three subcategories of nonmetro commuting zones/labor market areas are:

- Small Town/Rural:** population of largest place in the commuting zone/labor market area in 1990 was less than 5,000
- Small Urban Center:** population of largest place ranged from 5,000 to less than 20,000 in 1990
- Larger Urban Center:** population of largest place in 1990 was at least 20,000

We ranked the metro commuting zones and labor market areas according to the population size of the largest Metropolitan Statistical Area. The three subcategories of metro commuting zones/labor market areas are:

- Small Metro Center:** population of the largest MSA in the commuting zone/labor market area was less than 250,000 in 1990
- Medium Metro Center:** population of largest MSA was at least 250,000 but less than 1,000,000
- Major Metro Center:** population of largest MSA in 1990 was 1,000,000 or greater, or commuting zone/labor market area is part of a Consolidated Metropolitan Statistical Area

Sixty two commuting zones required special treatment:

- I. Seventeen commuting zones contained one or two fringe metropolitan counties. These "fringe" commuting zones typically contain a small city or town that appears to be simultaneously serving as a bedroom community for an MSA and an employment center for an outlying rural labor force. For the purposes of summarizing these commuting zones in 1990, we placed them into the nonmetro category and ranked them by the size of their largest city or town, not by the size of the nearby MSA.
- II. Fourteen commuting zones split six MSAs and one PMSA into two areas. Most of these "split MSA" commuting zones are located in the Southeast and all of them contain two or

more independent cities: three MSAs (6 commuting zones) in North Carolina, one MSA (2 commuting zones) in South Carolina, one MSA (two commuting zones) on the Kentucky-Indiana border, one MSA (2 commuting zones) in southern Virginia, and one split PMSA in Ohio. We treated these split MSA commuting zones as metropolitan, but ranked them on the basis of the size of their largest city or town, not on the size of their MSA.

- III. Thirty one commuting zones contain parts of a Consolidated Metropolitan Statistical Area (CMSA). These are ranked according to the size of the largest Primary MSA in the commuting zone. The largest PMSAs in 21 of these 31 commuting zones have populations over one million and thus, are automatically included in the Major Metropolitan Center category. However, the largest PMSAs in 10 of these commuting zones represent smaller, fringe parts of the CMSA, with populations less than a million. In these 10 cases, we ignored the population size of the PMSA and included them in the Major Metropolitan Center category.

The top panel of table 9 shows the distribution of commuting zones across these six size categories, followed by some descriptive statistics of size, location, and rural/urban population patterns. Almost 18 percent of the commuting zones do not contain an urban center of even 5,000 population. The commuting zones in this category, not surprisingly, have small total populations (mean population of commuting zone=16,994), are sparsely populated (mean number of people per square mile=12), and contain, on average, only two counties. These smallest commuting zones are concentrated in the Midwest and the West (see table 10), and have almost 85 percent of their populations living in rural farm and nonfarm areas. One of the smallest of these **Small Town/Rural commuting zones** is a commuting isolate (i.e., a single county) in southeastern Utah, an area with spectacular scenery and very few people. The largest town in this commuting zone is Loa, population 444. As small as Loa is, 20 percent of the entire population of the county live there.

At the other extreme, almost 7 percent of the commuting zones have a central place with at least a million population. The largest of these **Major Metro Center commuting zones** is the 6-county commuting zone with the Los Angeles-Long Beach PMSA at its center with a population in the PMSA alone of 9 million people. The commuting zones in this category average a total population of more than 2.6 million people, are made up of, on average, 7 to 8 counties, and have a population concentration of 586 people per square mile. These 49 megalopolises are over-represented in the Northeast and the West.

Between these two extremes lie a vast range of commuting zones. The most common commuting zones (243, or 33 percent) are those containing a **Small Urban Center**. On average, these commuting zones have a total population size of 64,000 and are made up of 3 to 4 counties. They are most likely to be found in the South and the Midwest, and the majority of their residents are most likely to be living in a rural, rather than urban, area. A typical southern commuting zone in this category is the one containing the small urban center of Magnolia, Arkansas (city

population=11,151). The center of this local labor market is 43 miles from the larger city of Hope, Arkansas, and 51 miles from the small metropolitan center of Texarkana. The commuting zone includes two counties, 68 percent of its population lives in rural areas, and it has approximately 27 people per square mile. The commuting zone containing Scotts Bluff, Nebraska (city population=13,711) as its center is fairly typical of midwestern commuting zones in this category. One hundred and nine miles from the small metropolitan center of Cheyenne, Wyoming, the Scotts Bluff commuting zone has a total population of 66,000 people, encompasses six sparsely settled counties, with a population density of less than nine people per square mile.

**Table 9. Size of Largest Place in Commuting Zone by Number of Persons and Counties**

	NONMETRO CZs			METRO CZs		
	Small Town/Rural	Small Urban Center	Larger Urban Center	Small Metro Center	Medium Metro Center	Major Metro Center
<b>Number of CZs</b>	132	243	108	122	87	49
<b>Percent of Total Czs</b>	17.8	32.8	14.6	16.5	11.7	6.6
<b>CZ Population Size</b>	<b>Number of Persons</b>					
Mean	16,994	63,705	120,324	257,770	660,809	2,633,737
St. Dev.	17,730	43,190	62,445	127,554	324,106	2,616,337
Smallest	1,324	8,200	32,402	72,354	268,822	127,042
Largest	85,936	248,653	368,497	904,324	2,588,518	14,545,373
<b>Size of Largest Place</b>	<b>Number of Persons</b>					
Mean	2,672	11,164	28,984	136,543	498,002	2,134,239
St. Dev.	1,195	4,213	7,171	48,429	211,589	1,978,191
Smallest	444	5,055	20,027	15,085	250,454	96,255
Largest	4,983	19,959	46,535	247,052	985,026	8,863,164
<b>Geographic Size</b>	<b>Number of Counties</b>					
Mean	2.04	3.48	4.34	5.21	6.37	7.57
St. Dev.	1.03	1.36	1.80	1.98	2.78	3.88
Smallest	1	1	1	1	1	1
Largest	6	9	12	13	17	19

**Table 10. Size of Largest Place in Commuting Zone by Location and Residential Patterns**

	NONMETRO CZs			METRO CZs		
	Small Town/Rural	Small Urban Center	Larger Urban Center	Small Metro Center	Medium Metro Center	Major Metro Center
<b>Location</b>	Percent of CZs in Region					
Northeast	2.3	2.9	3.7	6.6	10.3	22.5
South	18.9	42.8	38.9	50.0	51.7	30.6
Midwest	42.4	36.2	35.2	32.0	21.8	24.5
West	36.4	18.1	22.2	11.5	16.1	22.4
<b>Residential Patterns</b>	Mean					
Density (Persons Per Sq. Mile)	11.6	28.5	41.8	81.3	176.1	585.9
Percent Rural Farm	12.0	6.8	4.4	3.2	1.5	0.7
Percent Rural Nonfarm	72.3	54.9	44.0	39.1	26.7	16.1
Percent Urban Living Outside Urbanized Area	15.7	37.8	47.9	16.0	12.2	7.4
Percent Urban Living Inside Urbanized Area	0.0	0.39	3.7	41.7	59.5	75.8

Fifteen percent of the commuting zones contain a **Larger Urban Center**. These nonmetro commuting zones have an average population size of 120,000 and include an average of little over 4 counties. They are concentrated in the South and Midwest, although slightly less so than the Small Urban Center commuting zones. The average size of their central place is 29,000, and less than half of their total populations live in rural areas. Population density in these commuting zones averages 42 persons per square mile. A typical southern commuting zone in this category has Columbia, Tennessee (city population= 28,583), as its center. Two of the five counties in this commuting zone border the much larger Nashville, Tennessee, commuting zone and Columbia itself is approximately 50 miles from the Nashville MSA. Population density here in the south central part of Tennessee is a little over 50 persons per square mile and over half of the population lives in rural areas. The commuting zone containing Mason City, Iowa (city population=29,040), as its center is fairly typical of midwestern commuting zones in this category. One hundred and twenty one miles from the

medium metropolitan center of Des Moines, the Mason City commuting zone has a total population of 79,484 people, encompasses four counties, and has a population density of almost 41 persons per square mile, a majority of whom live in urban areas.

The third largest category of commuting zones contain a **Small Metropolitan Center** (average MSA size=136,543). Half of the 122 commuting zones in this category are located in the southern region. Although the average total population in these commuting zones is fairly similar across the four regions (ranging from 336,000 in the Northeast to 205,000 in the West), the population density in these commuting zones varies considerably (ranging from 88 persons per square mile in the South to only 28 persons per square mile in the West). For example, the Wheeling, West Virginia-Ohio, MSA is the largest place in an average southern Small Metro Center Commuting zone, and the Redding, California, MSA is the largest place in an average western Small Metro Center commuting zone. Both commuting zones have approximately 200,000 total populations, the MSA sizes are comparable (Wheeling=159,301 and Redding=147,036), and both commuting zones have similar percentages (45 -48 ) living in rural areas. However, the Wheeling commuting zone has 101 persons per square mile and the Redding commuting zone has fewer than 30.

Eighty seven of the commuting zones contain a **Medium Metro Center**. Once again, half of the commuting zones in this category are located in the South, although the remaining commuting zones are more evenly distributed across the Northeast, Midwest, and West. The average size of MSAs in these commuting zones is close to 500,000 in all four regions of the country. And in all four regions, over half of the population in the commuting zones, on average, live in urban areas. The largest and most densely populated commuting zones in this category are in the Northeast. With the exception of the Honolulu commuting zone (1,393 persons per square mile), the commuting zones in the West average a population density of only 55 persons per square mile). Typical Medium Metro Center commuting zones in each of the regions include the Harrisburg-Lebanon-Carlisle, Pennsylvania, commuting zone in the Northeast (total population=958,912; MSA population=587,986; population density=249; percent in rural areas=47), the Canton-Massillon, Ohio, commuting zone in the Midwest (total population=664,018; MSA population=394,106; population density=191; percent in rural areas=41), the Little-Rock-North Little Rock, Arkansas, commuting zone in the South (total population=554,185; MSA population=513,117; population density=119; percent in rural areas=29), and the Albuquerque, New Mexico, commuting zone in the West (total population=623,210; MSA population=589,131; population density=45; percent in rural areas=13).

**Labor Market Areas.** The distribution of the labor market areas across the size categories is shown in the top panel of table 11, and descriptive statistics on some demographic and geographic characteristics are shown in the remaining panels of tables 11 and 12. Given the 100,000 minimum population criterion for the labor market areas, it is not too surprising that none of the labor market areas fits into the smallest category (no urban center greater than 4,999 population). One-hundred thirty-nine labor market areas contain nonmetro urban centers (56 labor market areas with a small urban center and 83 with a larger one). With the exception of the size of the largest place, these two

**Table 11. Size of Largest Place in Labor Market Area by Number of Persons and Counties**

	NONMETRO LMAs		METRO LMAs		
	Small Urban Center	Larger Urban Center	Small Metro Center	Medium Metro Center	Major Metro Center
<b>Number of LMAs</b>	56	83	120	87	48
<b>Percent of Total</b>	14.2	21.1	30.5	22.1	12.2
<b>LMA Population</b>	Number of Persons				
Mean	160,429	174,478	292,871	688,680	2,712,178
St. Dev.	56,510	60,854	127,504	326,052	2,693,042
Smallest	100,066	102,548	125,056	268,822	127,042
Largest	353,079	368,497	904,324	2,588,518	14,545,373
<b>Size of Largest Place</b>	Number of Persons				
Mean	13,599	29,730	136,843	498,002	2,129,074
St. Dev.	4,057	7,479	48,703	211,589	1,998,790
Smallest	5,416	20,398	15,085	250,454	96,255
Largest	19,859	46,535	247,052	985,026	8,863,164
<b>Geographic Size</b>	Number of Counties				
Mean	7.96	7.89	7.78	7.86	8.88
St. Dev.	5.56	4.77	4.45	3.92	6.41
Smallest	3	1	2	1	1
Largest	34	27	28	20	35

nonmetro categories demonstrate relatively few differences. The average total population of labor market areas with small urban centers (160,429) is only 14,000 less than that in labor market areas with larger urban centers (174,478). Similarly, the average number of counties in these two nonmetro

categories (7.96 and 7.89) are essentially the same. Labor market areas with larger urban centers are more concentrated in the West than are those with small centers (20 versus 7 percent), are slightly more densely populated (43 versus 41 persons per square mile), and have a notably higher percentage of the population living in urban areas (45.9 versus 29.3 ).

Differences among the metro labor market areas are significantly greater. The 120 Small Metro Center labor market areas have an average total population less than half that in the 87 labor market areas with Medium Metro Centers, which in turn are only a quarter the size of the Major Metro Center labor market areas (292,871 versus 688,680 versus 2,712,178). The size of largest place shows even greater differences: Medium Metro Center labor market areas average a central place that is more than three times the size of Small Metro Centers and less than one-fourth the size of Major Metro Centers. Similar patterns are found with population density. Labor market areas with Small Metro Centers average 75 persons per square mile, compared with 154 and 551 persons in the Medium Metro and Major Metro Center labor market areas.

**Table 12. Size of Largest Place in Labor Market Area by Location and Residential Patterns**

	NONMETRO LMAs		METRO LMAs		
	Small Urban Center	Larger Urban Center	Small Metro Center	Medium Metro Center	Major Metro Center
<b>Location</b>	Percent of LMAs in Region				
Northeast	7.1	4.8	5.8	10.3	22.9
South	46.4	37.4	50.8	50.6	31.3
Midwest	39.3	37.4	31.7	21.8	22.9
West	7.1	20.5	11.7	17.2	22.9
<b>Residential Patterns</b>	Mean				
Density (Persons per Square Mile)	40.8	43.1	75.0	153.6	551.3
Percent Rural Farm	6.1	5.1	3.6	1.7	0.8
Percent Rural Nonfarm	64.6	48.9	41.5	28.1	16.6
Percent Outside Urbanized Area	28.8	41.5	19.1	13.4	7.7
Percent Inside Urbanized Area	0.5	4.4	35.8	56.8	74.9

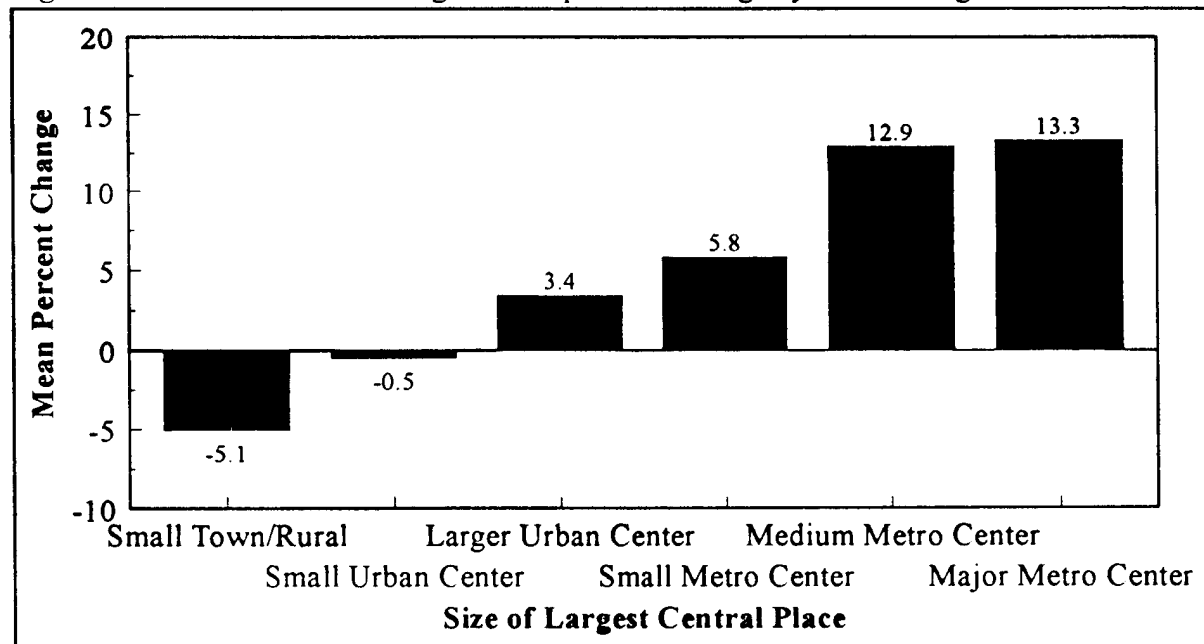


## Population Change in 1990 Commuting Zones and Labor Market Areas by Center Size

In this final section describing the commuting zones and labor market areas, we examine population changes between 1980 and 1990, again by the size of the largest place in the commuting zones and labor market areas by region. Figure 6 shows the average percent population change in commuting zones in the six size categories (where population change is defined as the difference between the population in 1990 and 1980 as a percentage of the population in 1980).<sup>6</sup> On average, most of the population growth occurred in the metro commuting zones, primarily within the two largest categories.

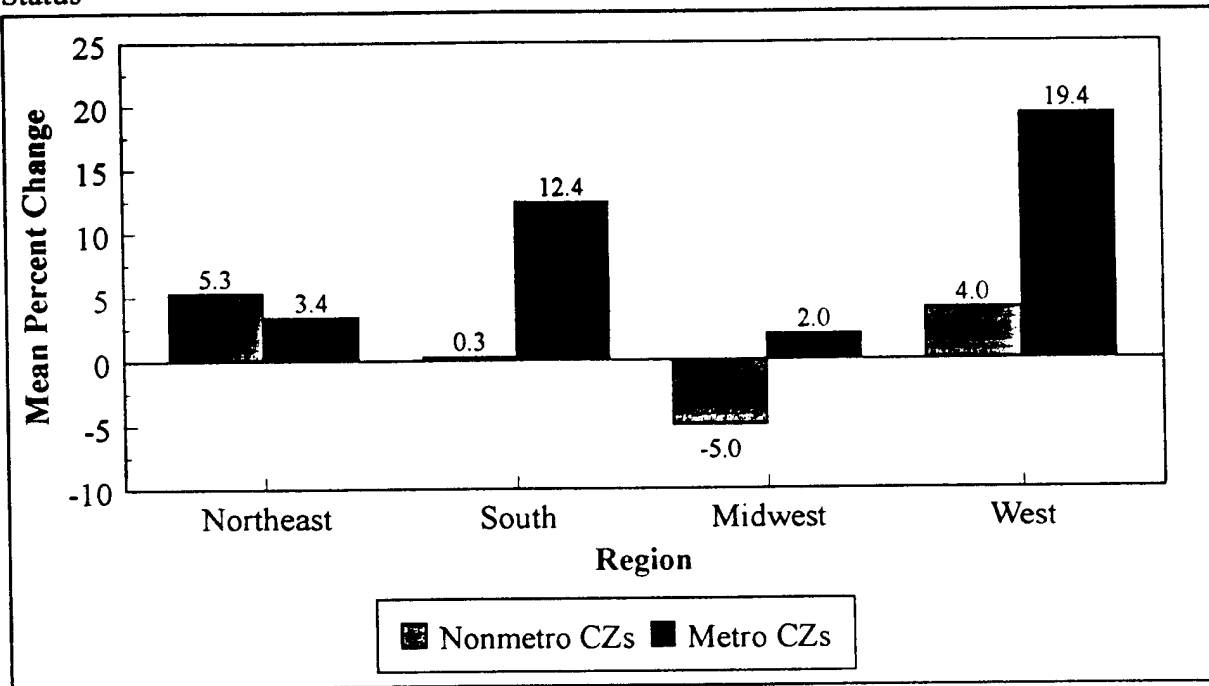
Figure 7 demonstrates the importance of the size-region interaction. Having a metropolitan center was strongly associated with high population growth only in the South and the West. In fact, in the Northeast, the nonmetropolitan commuting zones actually grew faster than did those with metro centers. And in the Midwest, there simply was little growth anywhere. Figures 8 and 9 for the labor market areas show essentially the same patterns.

Figure 6. 1980-1990 Commuting Zone Population Change by Size of Largest Place

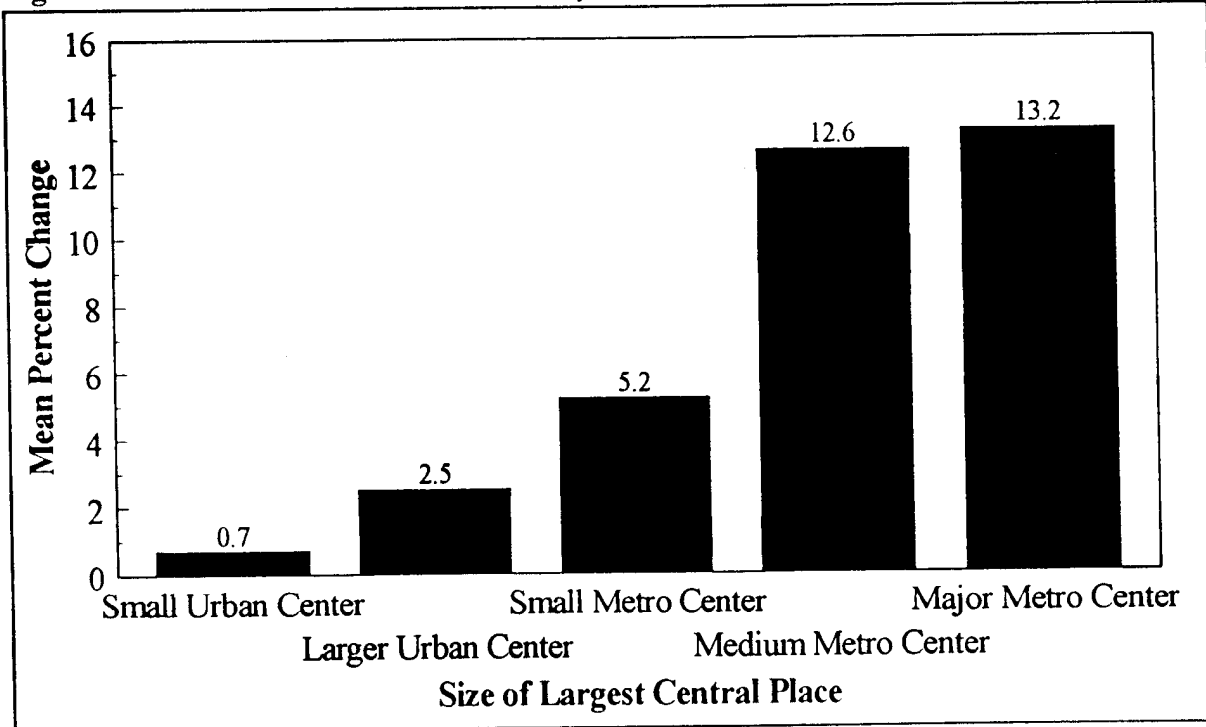


<sup>6</sup>In computing population change, we used the same set of counties in 1980 and 1990, based on the counties found in the CZs in 1990.

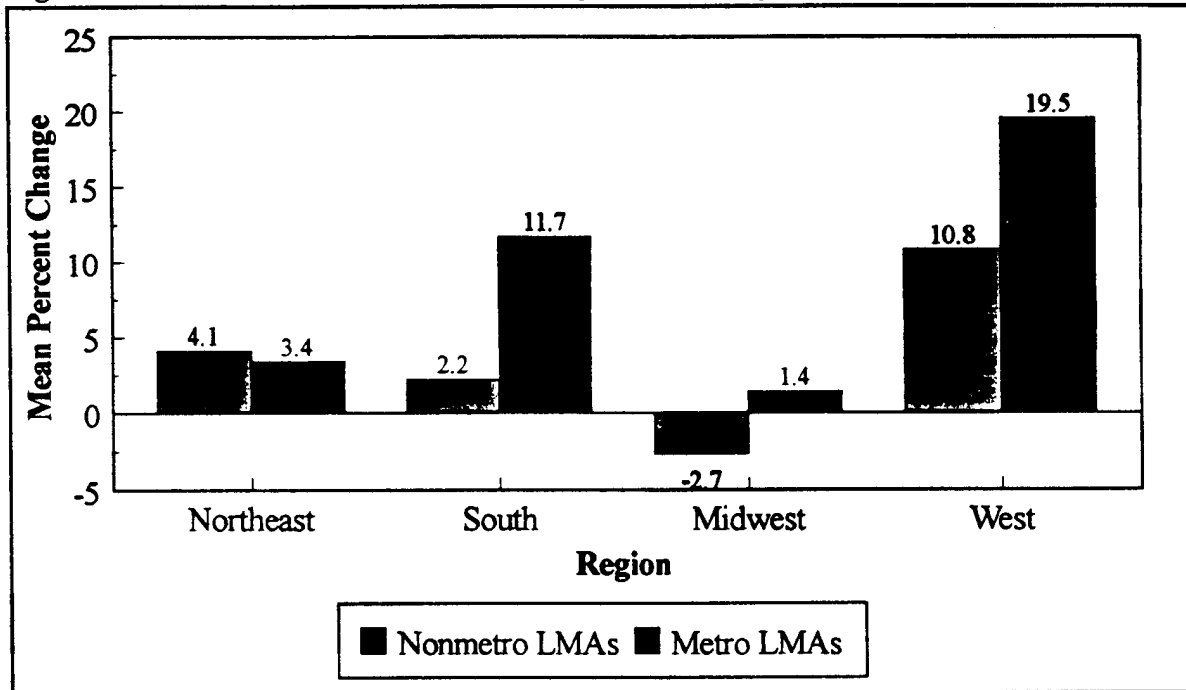
**Figure 7. 1980-1990 Commuting Zone Population Change by Region and Metro/Nonmetro Status**



**Figure 8. 1980-1990 Labor Market Area Population Change by Region and Metro/Nonmetro**



**Figure 9. 1980-1990 Labor Market Area Population Change by Size of Largest Place**



### Availability of Geography and Data Files

The Louisiana Population Data Center maintains a presence on the Internet where further information on the commuting zones and labor markets areas can be found. Prospective users of the the labor market geography and associated files will find useful files on the server. The most important files for users are the geographic equivalency files that link counties and county equivalents to commuting zones and labor market areas. As of this writing, the current version of the equivalency file is CZLMA903.EQV. This file was used to generate the Appendix A and Appendix B of this report. Two other important files are a commuting zone file (CZSIZE9.1) and a labor market area file (LMSIZE9.1) which contain the metro/nonmetro classification schemes introduced above. The Center has produced a special CD-ROM version of the PUMS-L data file which is available for a modest charge. Further information can be obtained by contacting the Center at 504-388-5359 or by sending electronic mail to [info@lapop.lsu.edu](mailto:info@lapop.lsu.edu). To reach the Center via its Internet server, use one of the following:

## Access via the Internet

### Anonymous FTP:

1. FTP to: ftp.lapop.lsu.edu
2. Userid (in lower case): ftp
3. Password (your email address): userid@server.location.domain
4. Change directory: cd /pub/czlma90
5. Get files of interest

**Gopher:** Point gopher to: gopher.lapop.lsu.edu

**World Wide Web:** http://www.lapop.lsu.edu

## Summary

In this document, we provide an overview of research that identifies U.S. commuting zones and labor markets with journey-to-work data from the 1990 Census. This research replicated a previous delineation of 1980 U.S. commuting zones and labor market areas. County-to-county flows of commuters were analyzed with a hierarchical cluster algorithm. The results of the cluster analysis were used to identify commuting zones (i.e., groups of counties with strong commuting ties). Where necessary, the commuting zones were then aggregated into labor market areas that met the Bureau of the Census' criterion of a 100,000 population minimum.

For 1990, 741 commuting zones were delineated for all U.S. counties and county equivalents. These commuting zones are intended for use as spatial proxies for local labor markets. Since many have small populations, researchers will be most likely to conduct aggregate-level analyses with the commuting zones. Readily available county-level data can be organized to correspond to the commuting zone geography. Our work with the commuting zones suggests that they are meaningful spatial units and plausible representations of local economies.

Researchers who wish to combine individual- and area-level data will find the 394 labor market areas and the PUMS-L data file most useful. This special data file identifies labor market areas in which individuals live and work. Such data facilitate the multilevel modeling of basic socioeconomic processes. Important strides have been made in the methodologies of multilevel modeling (for a review, see DiPrete and Forristal, 1994). We are pleased to provide the research community with a 1990 update of our earlier work that will facilitate the new modeling strategies.

## References

- Althausser, Robert P. 1989. "Internal Labor Markets." *Annual Review of Sociology* 15:143-61.
- Beck, E.M., Patrick M. Horan, and Charles M. Tolbert. 1978. "Stratification in a Dual Economy: A Sectoral Model of Earnings Determination." *American Sociological Review* 43:704-720.
- Berry, Brian J. 1968. "Metropolitan Area Definition: A Re-Evaluation of Concept and Statistical Practice." Working Paper Number 28, U.S. Department of Commerce, Bureau of the Census, Washington, D.C.
1973. *Growth Centers in the American Urban System*. Cambridge, Mass.: Ballinger.
- Bloomquist, Leonard E. 1990. "Local Labor Market Characteristics and the Occupational Concentration of Different Sociodemographic Groups." *Rural Sociology* 55:199-213.
- Bowen, William G. and T. A. Finnegan. 1969. *The Economics of Labor Force Participation*. Princeton: Princeton University Press.
- Colclough, Glenna and Charles M. Tolbert II. 1990. "High Technology, Work, and Inequality in Southern Labor Markets." *Work and Occupations* 17(February):3-29.
1992. *Work in the Fast Lane: Flexibility, Divisions of Labor, and Inequality in High-Tech Industries*. Albany: State University of New York Press, 1992.
1993. "Divisions of Labor and Inequality in High-Tech Centers." Pp. 143-63 in Singelmann, Joachim and F. A. Deseran (eds.), *Inequality in Local Labor Markets*, Boulder: Westview.
- Deseran, Forrest A., J. H. Li, and R. A. Wojtkiewicz. 1993. "Household Structure, Labor Market Characteristics, and Female Labor Force Participation." Chapter 10 in Singelmann, Joachim and F. A. Deseran (eds.), *Inequalities in Labor Market Areas*, Boulder, CO: Westview Press.
- DiPrete, Thomas A. and J. D. Forristal. 1994. "Multilevel Models: Methods and Substance." *Annual Review of Sociology* 20:331-57.
- Falk, William and Thomas Lyson. 1989. *Research in Rural Sociology and Development: Rural Labor Markets*. Greenwich, Conn.: JAI Press.
- Frey, William H. and Aldon Speare, Jr. 1992. "Metropolitan Areas as Functional Communities." Report to the Metropolitan Concepts and Statistics Project, Washington: U.S. Department of Commerce, Bureau of the Census.

- Hirsch, Barry T. 1978. "Predicted Earnings Distributions Across Cities: The Human Capital Model Versus National Distribution Hypothesis." *The Journal of Human Resources* 13:336-384.
- Horan, Patrick M. and Charles M. Tolbert II. 1984. *The Organization of Work in Rural and Urban Labor Markets*. Boulder, CO: Westview.
- Horan, Patrick M. and Molly Sizer Killian. 1984. "Labor Market Types and the Social Division of Labor." Chapter 6 in Horan, Patrick M. and Charles M. Tolbert, II. *The Organization of Work in Rural and Urban Labor Markets*. Boulder, CO: Westview.
- Kalleberg, Arne L. and Aage B. Sorensen. 1979. "The Sociology of Labor Markets." *Annual Review of Sociology* 5:531-79.
- Killian, Molly Sizer, and T. F. Hady. 1987. "The Economic Performance of Rural Labor Markets." Chapter 8 in *Rural Economic Development in the 1980's: Preparing for the Future*. Agriculture and Rural Economy Division, Economic Research Service, U. S. Department of Agriculture. ERS Staff Report No. AGES870724.
- Killian, Molly Sizer and C.M. Tolbert. 1993. "Mapping Social and Economic Space: The Delineation of Local Labor Markets in the United States," Pp. 69-79 in *Inequalities in Labor Market Areas*, J. Singelmann and F. Deseran (eds.), Boulder: Westview Press.
- Kodras, Janet E. and Irene Padavic. 1993. "Economic Restructuring and Women's Sectoral Employment Across 380 U.S. Labor Market Areas." *Social Science Quarterly* 74:1-27.
- Lichter, Daniel T., F. B. LeClere, and D. K. McLaughlin. 1991. "Local Marriage Markets and the Marital Behavior of Black and White Women," *American Journal of Sociology* 96(January):843-67.
- Lichter, Daniel T., D. K. McLaughlin, G. Kephart, and D. J. Landry. 1992. "Race and the Retreat from Marriage: A Shortage of Marriageable Men?" *American Sociological Review* 57:781-799.
- Lobao, Linda M. 1990. *Locality and Inequality: Farm and Industry Structure and Socioeconomic Conditions*. Albany, NY: State University of New York Press.
- Lyson, Thomas A. 1989. *Two Sides to the Sunbelt: The Growing Divergence Between the Rural and Urban South*. New York: Praeger.
- Makuc, D. M., B. Haglund, D. D. Ingram, J. C. Kleinman, and J. J. Feldman. 1991. *Health Service Areas for the United States*. USHHS, National Center for Health Statistics, Series 2, No. 112, November.

- McLaughlin, Diane K., D. T. Lichter, and G. M. Johnston. 1993. "Some Women Marry Young: Transitions to First Marriage in Metropolitan and Nonmetropolitan Areas." *Journal of Marriage and the Family* 55:827-838.
- National Institute of Standards and Technology. 1990. *Counties and Equivalent Entities of the United States, Its Possessions, and Associated Areas*. FIPS PUB 6-4. Washington, DC.
- Padavic, Irene. 1993. "Agricultural Restructuring and the Spatial Dynamics of U.S. Women's Employment in the 1970s." *Rural Sociology* 58:210-232.
- Parcel, Toby L. 1979. "Race, Regional Labor Markets and Earnings." *American Sociological Review* 44:262-279.
1981. "The Development and Functioning of the American Export Sector, 1947-1972." Pp. 187-217 in I. Berg (ed.), *Sociological Perspectives on Labor Markets*. New York: Academic Press.
- Pfeffer, Max J. 1993. "Black Migration and the Legacy of Plantation Agriculture." Chapter 11 in Singelmann, Joachim and F. A. Deseran (eds.), *Inequalities in Labor Market Areas*, Boulder, CO: Westview Press.
- Piore, Michael J. 1975. "Notes for a Theory of Labor Market Stratification." Pp. 125-150 in Edwards, Richard C., Michael Reich, and David M. Gordon. *Labor Market Segmentation*. Lexington, Mass.: D. C. Heath.
- Reynolds, P. D. and W. R. Maki. 1990. *Business Volatility and Economic Growth*. U.S. Small Business Administration, Final Project Report SBA Contract 3067-0A-88. May.
- SAS Institute Inc. 1989. *SAS/STAT User's Guide, Version 6, Fourth Edition, Volume 1*. Cary, NC: SAS Institute Inc.
- Siegel, Paul Z., L. C. Deeb, L. E. Wolfe, W. Wilcox, and J. S. Marks. 1993. "Stroke Mortality and Its Socioeconomic, Racial, and Behavioral Correlates in Florida." *Public Health Reports* 108:454-458.
- Singelmann, Joachim, and F. A. Deseran (eds.). 1993. *Inequalities in Labor Market Areas*, Boulder, CO: Westview Press.
- Singelmann, Joachim, F. A. Deseran, F. C. Mencken, and J. H. Li. 1993. "What Drives Labor Market Growth?: Economic Performance of Labor Market Areas, 1980-86." Chapter 8 in Singelmann, Joachim and F. A. Deseran (eds.), *Inequalities in Labor Market Areas*, Boulder, CO: Westview Press.

- Slater, P. B. 1987.. "Algorithm 13: Strong Component Hierarchical Clustering." *Environmental and Planning A* 19:117-25.
- Steahr, T. E. 1990. *Local Labor Market Areas in New England*. Northeast Regional Center for Rural Development, Pennsylvania State University, University Park, PA. June.
- Steahr, T. E. and K. P. Hadden. 1992. *Connecticut Local Labor Market Areas 1980*. Research Report No. 84. Storrs, CT: Storrs Agricultural Experiment Station, University of Connecticut. June.
- Talley, Clarence R. and Bernard Cotton. 1993. "Minority Concentration and Black-White Inequality in U.S. Labor Market Areas." Chapter 13 in Singelmann, Joachim and F. A. Deseran (eds.). *Inequalities in Labor Market Areas*, Boulder, CO: Westview Press.
- Tickamyer, Ann R. and Janet Bokemeier. 1988. "Sex Differences in Labor-Market Experiences." *Rural Sociology* 53:166-189.
- Tickamyer, Ann R. and Melissa Latimer. 1993. "A Multi-Level Analysis of Income Sources of the Poor and Near Poor." Chapter 6 in Singelmann, Joachim and F. A. Deseran (eds.). *Inequalities in Labor Market Areas*, Boulder, CO: Westview Press.
- Tigges, Leann M. and Deborah M. Tootle. 1990. "Labor Supply, Labor Demand, and Men's Underemployment in Rural and Urban Labor Markets." *Rural Sociology* 55:328-356.
- Tolbert, Charles M. 1989. "Labor Market Areas in Stratification Research: Concepts Definitions, and Issues." Pp. 81-97 in William Falk and Thomas Lyson (eds.), *Research in Rural Sociology and Development: Rural Labor Markets*. Greenwich, Conn.: JAI Press.
- Tolbert, Charles M. and Molly Sizer Killian. 1987. *Labor Market Areas for the United States*. Staff Report No. AGES870721. Washington, DC: Economic Research Service, U.S. Dept. Agr.
- Tootle, Deborah M. and Leann M. Tigges. 1993. "Black Concentration of Underemployment in Souther Labor Markets." Chapter 12 in Singelmann, Joachim and F. A. Deseran (eds.). *Inequalities in Labor Market Areas*, Boulder, CO: Westview Press.
- U.S. Bureau of the Census. 1991. Census of Population and Housing, 1990: Summary Tape File 3 Technical Documentation / prepared by the Bureau of the Census. Washington, DC.
1992. Census of the Population, 1990: Summary Tape File S-5, Number of Workers by County of Residence by County of Work [machine-readable data file] / prepared by the Bureau of the Census. Washington. DC.



Whitener, Leslie A., and T. S. Parker. 1993. "Off-Farm Employment Opportunities for Farmers: A Labor Market Area Analysis." Chapter 7 in Singelmann, Joachim and F. A. Deseran (eds.). *Inequalities in Labor Market Areas*, Boulder, CO: Westview Press.

LMA90=001			1990	37067 00401 Forsyth County			265878
FIPS	CZ90	Area Name	Population	37169	00401	Stokes County	37223
				37171	00401	Surry County	61704
				37197	00401	Yadkin County	30488
47019	00100	Carter County	51505	51089	00402	Henry County	56942
47059	00100	Greene County	55853	51141	00402	Patrick County	17473
47073	00100	Hawkins County	44565	51690	00402	Martinsville city	16162
47163	00100	Sullivan County	143596				-----
47171	00100	Unicoi County	16549	Total			513729
47179	00100	Washington County	92315				
51169	00100	Scott County	23204				
51173	00100	Smyth County	32370				
51191	00100	Washington County	45887				
51520	00100	Bristol city	18426				
			-----				
Total			524270				
LMA90=002			1990	LMA90=005			1990
FIPS	CZ90	Area Name	Population	FIPS	CZ90	Area Name	Population
47029	00200	Cocke County	29141	37001	00500	Alamance County	108213
47057	00200	Grainger County	17095	37033	00500	Caswell County	20693
47063	00200	Hamblen County	50480	37057	00500	Davidson County	126677
47089	00200	Jefferson County	33016	37081	00500	Guilford County	347420
47155	00200	Sevier County	51043	37151	00500	Randolph County	106546
			-----	37157	00500	Rockingham County	86064
Total			180775	51143	00500	Pittsylvania County	55655
				51590	00500	Danville city	53056
							-----
				Total			904324
LMA90=003			1990	LMA90=006			1990
FIPS	CZ90	Area Name	Population	FIPS	CZ90	Area Name	Population
21013	00301	Bell County	31506	37009	00601	Ashe County	22209
47025	00301	Claiborne County	26137	37193	00601	Wilkes County	59393
47067	00301	Hancock County	6739	37005	00602	Alleghany County	9590
47001	00302	Anderson County	68250	51035	00602	Carroll County	26594
47009	00302	Blount County	85969	51077	00602	Grayson County	16278
47013	00302	Campbell County	35079	51640	00602	Galax city	6670
47093	00302	Knox County	335749				-----
47105	00302	Loudon County	31255	Total			140734
47129	00302	Morgan County	17300				
47145	00302	Roane County	47227				
47173	00302	Union County	13694				
			-----				
Total			698905				
LMA90=004			1990	LMA90=007			1990
FIPS	CZ90	Area Name	Population	FIPS	CZ90	Area Name	Population
37059	00401	Davie County	27859	37149	00700	Polk County	14416
				45021	00700	Cherokee County	44506
				45083	00700	Spartanburg County	226800
				45087	00700	Union County	30337
							-----
				Total			316059
LMA90=008			1990	LMA90=008			1990
FIPS	CZ90	Area Name	Population	FIPS	CZ90	Area Name	Population
37059	00401	Davie County	27859				

FIPS	CZ90	Area Name	Population
37045	00800	Cleveland County	84714
37071	00800	Gaston County	175093
37109	00800	Lincoln County	50319
37161	00800	Rutherford County	56918
Total			367044

LMA90=009

FIPS	CZ90	Area Name	1990 Population
37007	00900	Anson County	23474
37025	00900	Cabarrus County	98935
37119	00900	Mecklenburg County	511433
37159	00900	Rowan County	110605
37167	00900	Stanly County	51765
37179	00900	Union County	84211
45023	00900	Chester County	32170
45057	00900	Lancaster County	54516
45091	00900	York County	131497
Total			1098606

LMA90=010

FIPS	CZ90	Area Name	1990 Population
37011	01001	Avery County	14867
37189	01001	Watauga County	36952
47091	01001	Johnson County	13766
37023	01002	Burke County	75744
37111	01002	McDowell County	35681
37121	01002	Mitchell County	14433
37199	01002	Yancey County	15419
Total			206862

LMA90=011

FIPS	CZ90	Area Name	1990 Population
37003	01100	Alexander County	27544
37027	01100	Caldwell County	70709
37035	01100	Catawba County	118412
37097	01100	Iredell County	92931
Total			309596

LMA90=012

FIPS	CZ90	Area Name	1990 Population
13241	01201	Rabun County	11648
37113	01201	Macon County	23499
37075	01202	Graham County	7196
37099	01202	Jackson County	26846
37173	01202	Swain County	11268
37021	01203	Buncombe County	174821
37087	01203	Haywood County	46942
37089	01203	Henderson County	69285
37115	01203	Madison County	16953
37175	01203	Transylvania County	25520
13281	01204	Towns County	6754
13291	01204	Union County	11993
37039	01204	Cherokee County	20170
37043	01204	Clay County	7155
Total			460050

LMA90=013

FIPS	CZ90	Area Name	1990 Population
45025	01301	Chesterfield County	38577
45069	01301	Marlboro County	29361
45031	01302	Darlington County	61851
45033	01302	Dillon County	29114
45041	01302	Florence County	114344
45043	01302	Georgetown County	46302
45051	01302	Horry County	144053
45067	01302	Marion County	33899
45089	01302	Williamsburg County	36815
Total			534316

LMA90=014

FIPS	CZ90	Area Name	1990 Population
37051	01400	Cumberland County	274566
37093	01400	Hoke County	22856
37123	01400	Montgomery County	23346
37125	01400	Moore County	59013
37153	01400	Richmond County	44518
37155	01400	Robeson County	105179
37165	01400	Scotland County	33754
Total			563232

LMA90=015

			1990	Total	191958		
FIPS	CZ90	Area Name	Population				
37017	01500	Bladen County	28663				
37019	01500	Brunswick County	50985				
37047	01500	Columbus County	49587				
37129	01500	New Hanover County	120284				
37141	01500	Pender County	28855				
			-----				
Total			278374				
				LMA90=019			
					1990		
				FIPS	CZ90	Area Name	Population
				37031	01900	Carteret County	52556
				37049	01900	Craven County	81613
				37079	01900	Greene County	15384
				37103	01900	Jones County	9414
				37107	01900	Lenoir County	57274
				37133	01900	Onslow County	149838
				37137	01900	Pamlico County	11372
				37147	01900	Pitt County	107924
							-----
				Total			485375
							LMA90=020
							1990
				FIPS	CZ90	Area Name	Population
				37029	02000	Camden County	5904
				37041	02000	Chowan County	13506
				37053	02000	Currituck County	13736
				37073	02000	Gates County	9305
				37139	02000	Pasquotank County	31298
				37143	02000	Perquimans County	10447
				51550	02000	Chesapeake city	151976
				51710	02000	Norfolk city	261229
				51740	02000	Portsmouth city	103907
				51800	02000	Suffolk city	52141
				51810	02000	Virginia Beach city	393069
							-----
				Total			1046518
							LMA90=021
							1990
				FIPS	CZ90	Area Name	Population
				37013	02100	Beaufort County	42283
				37055	02100	Dare County	22746
				37095	02100	Hyde County	5411
				37117	02100	Martin County	25078
				37177	02100	Tyrrell County	3856
				37187	02100	Washington County	13997
							-----
							1990
				FIPS	CZ90	Area Name	Population
				37061	01800	Duplin County	39995
				37163	01800	Sampson County	47297
				37191	01800	Wayne County	104666
							-----
							LMA90=016
							1990
				FIPS	CZ90	Area Name	Population
				37065	01600	Edgecombe County	56558
				37127	01600	Nash County	76677
				37195	01600	Wilson County	66061
							-----
				Total			199296
							LMA90=017
							1990
				FIPS	CZ90	Area Name	Population
				37037	01701	Chatham County	38759
				37063	01701	Durham County	181835
				37069	01701	Franklin County	36414
				37077	01701	Granville County	38345
				37085	01701	Harnett County	67822
				37101	01701	Johnston County	81306
				37105	01701	Lee County	41374
				37135	01701	Orange County	93851
				37145	01701	Person County	30180
				37183	01701	Wake County	423380
				37181	01702	Vance County	38892
				37185	01702	Warren County	17265
							-----
				Total			1089423
							LMA90=018
							1990
				FIPS	CZ90	Area Name	Population
				37013	02100	Beaufort County	42283
				37055	02100	Dare County	22746
				37095	02100	Hyde County	5411
				37117	02100	Martin County	25078
				37177	02100	Tyrrell County	3856
				37187	02100	Washington County	13997
							-----

Total			113371	LMA90=024			
							1990
LMA90=022				FIPS	CZ90	Area Name	Population
			1990				
FIPS	CZ90	Area Name	Population	51007	02400	Amelia County	8787
				51036	02400	Charles City County	6282
				51041	02400	Chesterfield County	209274
51025	02200	Brunswick County	15987	51053	02400	Dinwiddie County	20960
51037	02200	Charlotte County	11688	51075	02400	Goochland County	14163
51049	02200	Cumberland County	7825	51085	02400	Hanover County	63306
51083	02200	Halifax County	29033	51087	02400	Henrico County	217881
51111	02200	Lunenburg County	11419	51097	02400	King and Queen County	6289
51117	02200	Mecklenburg County	29241	51101	02400	King William County	10913
51135	02200	Nottoway County	14993	51127	02400	New Kent County	10445
51147	02200	Prince Edward County	17320	51145	02400	Powhatan County	15328
51780	02200	South Boston city	6997	51149	02400	Prince George County	27394
Total			144503	51183	02400	Sussex County	10248
LMA90=023				51570	02400	Colonial Heights city	16064
			1990	51670	02400	Hopewell city	23101
FIPS	CZ90	Area Name	Population	51730	02400	Petersburg city	38386
				51760	02400	Richmond city	203056
							-----
							901877
51009	02300	Amherst County	28578				LMA90=025
51011	02300	Appomattox County	12298				
51019	02300	Bedford County	45656				
51031	02300	Campbell County	47572	FIPS	CZ90	Area Name	1990
51515	02300	Bedford city	6073				Population
51680	02300	Lynchburg city	66049	51073	02500	Gloucester County	30131
Total			206226	51093	02500	Isle of Wight County	25053
				51095	02500	James City County	34859
				51115	02500	Mathews County	8348
				51119	02500	Middlesex County	8653
				51175	02500	Southampton County	17550
				51181	02500	Surry County	6145
				51199	02500	York County	42422
				51620	02500	Franklin city	7864
				51650	02500	Hampton city	133793
				51700	02500	Newport News city	170045
				51735	02500	Poquoson city	11005
				51830	02500	Williamsburg city	11530
							-----
							507398

LMA90=026			1990	LMA90=027			1990	LMA90=031			1990
FIPS	CZ90	Area Name	Population	FIPS	CZ90	Area Name	Population	FIPS	CZ90	Area Name	Population
37015	02600	Bertie County	20388	28039	02700	George County	16673	28005	03101	Amite County	13328
37083	02600	Halifax County	55516	28041	02700	Greene County	10220	28091	03101	Marion County	25544
37091	02600	Hertford County	22523	28045	02700	Hancock County	31760	28113	03101	Pike County	36882
37131	02600	Northampton County	20798	28047	02700	Harrison County	165365	28147	03101	Walthall County	14352
51081	02600	Greensville County	8853	28059	02700	Jackson County	115243	28157	03101	Wilkinson County	9678
51595	02600	Emporia city	5306	28109	02700	Pearl River County	38714	28077	03102	Lawrence County	12458
			-----	28131	02700	Stone County	10750	28085	03102	Lincoln County	30278
Total			133384	Total			388725	Total			142520
LMA90=028			1990	LMA90=032			1990	LMA90=033			1990
FIPS	CZ90	Area Name	Population	FIPS	CZ90	Area Name	Population	FIPS	CZ90	Area Name	Population
28061	02800	Jasper County	17114	22025	03201	Catahoula Parish	11065	22051	03300	Jefferson Parish	448306
28067	02800	Jones County	62031	22059	03201	La Salle Parish	13662	22071	03300	Orleans Parish	496938
28129	02800	Smith County	14798	22029	03202	Concordia Parish	20828	22075	03300	Plaquemines Parish	25575
28153	02800	Wayne County	19517	22107	03202	Tensas Parish	7103				
			-----	28001	03202	Adams County	35356				
Total			113460	28037	03202	Franklin County	8377				
				22065	03203	Madison Parish	12463				
LMA90=029			1990	LMA90=033			1990	LMA90=033			1990
FIPS	CZ90	Area Name	Population	FIPS	CZ90	Area Name	Population	FIPS	CZ90	Area Name	Population
28031	02900	Covington County	16527	28021	03203	Claiborne County	11370				
28035	02900	Forrest County	68314	28063	03203	Jefferson County	8653				
28065	02900	Jefferson Davis County	14051	28149	03203	Warren County	47880				
28073	02900	Lamar County	30424				-----				
28111	02900	Perry County	10865	Total			176757				
			-----								
Total			140181								
LMA90=030			1990	LMA90=033			1990	LMA90=033			1990
FIPS	CZ90	Area Name	Population	FIPS	CZ90	Area Name	Population	FIPS	CZ90	Area Name	Population
				22051	03300	Jefferson Parish	448306				
				22071	03300	Orleans Parish	496938				
				22075	03300	Plaquemines Parish	25575				

FIPS	CZ90	Area Name	1990 Population
22087	03300	St. Bernard Parish	66631
22089	03300	St. Charles Parish	42437
22093	03300	St. James Parish	20879
22095	03300	St. John the Baptist Parish	39996
22103	03300	St. Tammany Parish	144508
22117	03300	Washington Parish	43185
Total			1328455

LMA90=034

Total

321386

FIPS	CZ90	Area Name	1990 Population
22007	03400	Assumption Parish	22753
22057	03400	Lafourche Parish	85860
22101	03400	St. Mary Parish	58086
22109	03400	Terrebonne Parish	96982
Total			263681

LMA90=035

Total

496579

FIPS	CZ90	Area Name	1990 Population
22005	03500	Ascension Parish	58214
22033	03500	East Baton Rouge Parish	380105
22037	03500	East Feliciana Parish	19211
22047	03500	Iberville Parish	31049
22063	03500	Livingston Parish	70526
22077	03500	Pointe Coupee Parish	22540
22091	03500	St. Helena Parish	9874
22105	03500	Tangipahoa Parish	85709
22121	03500	West Baton Rouge Parish	19419
22125	03500	West Feliciana Parish	12915
Total			709562

LMA90=036

Total

269447

FIPS	CZ90	Area Name	1990 Population
22009	03600	Avoyelles Parish	39159
22043	03600	Grant Parish	17526
22079	03600	Rapides Parish	131556
Total			188241

LMA90=037

1990

LMA90=040

FIPS	CZ90	Area Name	1990 Population
05027	04001	Columbia County	25691
05073	04001	Lafayette County	9643
22013	04002	Bienville Parish	15979
22015	04002	Bossier Parish	86088
22017	04002	Caddo Parish	248253
22027	04002	Claiborne Parish	17405
22031	04002	De Soto Parish	25346
22069	04002	Natchitoches Parish	36689
22081	04002	Red River Parish	9387
22119	04002	Webster Parish	41989
22049	04003	Jackson Parish	15705
22061	04003	Lincoln Parish	41745
22127	04003	Winn Parish	16269
22085	04004	Sabine Parish	22646
Total			612835

LMA90=041

FIPS	CZ90	Area Name	1990 Population
05003	04101	Ashley County	24319
05011	04102	Bradley County	11793
05017	04102	Chicot County	15713
05025	04102	Cleveland County	7781
05041	04102	Desha County	16798
05043	04102	Drew County	17369
05069	04102	Jefferson County	85487
05079	04102	Lincoln County	13690
05013	04103	Calhoun County	5826
05039	04103	Dallas County	9614
05103	04103	Ouachita County	30574
05139	04103	Union County	46719
Total			285683

LMA90=042

FIPS	CZ90	Area Name	1990 Population
05029	04200	Conway County	19151
05045	04200	Faulkner County	60006
05053	04200	Grant County	13948
05085	04200	Lonoke County	39268
05105	04200	Perry County	7969
05119	04200	Pulaski County	349660
05125	04200	Saline County	64183
Total			554185

LMA90=043

FIPS	CZ90	Area Name	1990 Population
05001	04301	Arkansas County	21653
05095	04301	Monroe County	11333
05117	04301	Prairie County	9518
05067	04302	Jackson County	18944
05145	04302	White County	54676
05147	04302	Woodruff County	9520
Total			125644

LMA90=044

FIPS	CZ90	Area Name	1990 Population
21051	04401	Clay County	21746
21121	04401	Knox County	29676
21125	04401	Laurel County	43438
21235	04401	Whitley County	33326
21065	04402	Estill County	14614
21109	04402	Jackson County	11955
21151	04402	Madison County	57508
21203	04402	Rockcastle County	14803
Total			227066

LMA90=045

FIPS	CZ90	Area Name	1990 Population
21025	04501	Breathitt County	15703



21129	04501	Lee County	7422	28125	04800	Sharkey County	7066
21175	04501	Morgan County	11648	28133	04800	Sunflower County	32867
21189	04501	Owsley County	5036	28151	04800	Washington County	67935
21237	04501	Wolfe County	6503				-----
21095	04502	Harlan County	36574	Total			151652
21119	04502	Knott County	17906				
21131	04502	Leslie County	13642			LMA90=049	
21133	04502	Letcher County	27000				1990
21193	04502	Perry County	30283	FIPS	CZ90	Area Name	Population
			-----				
Total			171717	47023	04901	Chester County	12819
	LMA90=046			47033	04901	Crockett County	13378
			1990	47053	04901	Gibson County	46315
FIPS	CZ90	Area Name	Population	47069	04901	Hardeman County	23377
				47113	04901	Madison County	77982
21001	04601	Adair County	15360	47045	04902	Dyer County	34854
21045	04601	Casey County	14211	47075	04902	Haywood County	19437
21087	04601	Green County	10371	47095	04902	Lake County	7129
21207	04601	Russell County	14716	47097	04902	Lauderdale County	23491
21217	04601	Taylor County	21146	47039	04903	Decatur County	10472
21053	04602	Clinton County	9135	47077	04903	Henderson County	21844
21147	04602	McCreary County	15603	47135	04903	Perry County	6612
21199	04602	Pulaski County	49489	Total			-----
21231	04602	Wayne County	17468			LMA90=050	297710
47151	04602	Scott County	18358				
			-----				
Total			185857	FIPS	CZ90	Area Name	1990
	LMA90=047						Population
			1990	28013	05000	Calhoun County	14908
FIPS	CZ90	Area Name	Population	28017	05000	Chickasaw County	18085
				28057	05000	Itawamba County	20017
28015	04701	Carroll County	9237	28081	05000	Lee County	65581
28043	04701	Grenada County	21555	28095	05000	Monroe County	36582
28083	04701	Leflore County	37341	28115	05000	Pontotoc County	22237
28097	04701	Montgomery County	12388	Total			-----
28027	04702	Coahoma County	31665			LMA90=051	177410
28071	04702	Lafayette County	31826				
28107	04702	Panola County	29996				1990
28119	04702	Quitman County	10490	FIPS	CZ90	Area Name	Population
28135	04702	Tallahatchie County	15210				
28161	04702	Yalobusha County	12033	28003	05100	Alcorn County	31722
			-----	28117	05100	Prentiss County	23278
Total			211741	28141	05100	Tishomingo County	17683
	LMA90=048			47071	05100	Hardin County	22633
			1990	47109	05100	McNairy County	22422
FIPS	CZ90	Area Name	Population	Total			-----
						LMA90=052	117738
28011	04800	Bolivar County	41875				
28055	04800	Issaquena County	1909				1990

FIPS	CZ90	Area Name	Population				
				47117	05500	Marshall County	21539
				47119	05500	Maury County	54812
28009	05201	Benton County	8046				-----
28139	05201	Tippah County	19523	Total			128093
28145	05201	Union County	22085				
28033	05202	DeSoto County	67910			LMA90=056	
28093	05202	Marshall County	30361				
28137	05202	Tate County	21432				1990
28143	05202	Tunica County	8164	FIPS	CZ90	Area Name	Population
47047	05202	Fayette County	25559				
47157	05202	Shelby County	826330	47015	05600	Cannon County	10467
47167	05202	Tipton County	37568	47021	05600	Cheatham County	27140
Total			-----	47037	05600	Davidson County	510784
			1066978	47111	05600	Macon County	15906
		LMA90=053		47147	05600	Robertson County	41494
			1990	47149	05600	Rutherford County	118570
FIPS	CZ90	Area Name	Population	47159	05600	Smith County	14143
				47165	05600	Sumner County	103281
05035	05300	Crittenden County	49939	47169	05600	Trousdale County	5920
05037	05300	Cross County	19225	47187	05600	Williamson County	81021
05077	05300	Lee County	13053	47189	05600	Wilson County	67675
05107	05300	Phillips County	28838	Total			-----
05123	05300	St. Francis County	28497				996401
Total			-----			LMA90=057	
			139552				1990
		LMA90=054		FIPS	CZ90	Area Name	Population
			1990	47003	05700	Bedford County	30411
FIPS	CZ90	Area Name	Population	47031	05700	Coffee County	40339
				47051	05700	Franklin County	34725
21003	05401	Allen County	14628	47127	05700	Moore County	4721
21061	05401	Edmonson County	10357	Total			-----
21141	05401	Logan County	24416				110196
21213	05401	Simpson County	15145			LMA90=058	
21227	05401	Warren County	76673				1990
21009	05402	Barren County	34001	FIPS	CZ90	Area Name	Population
21057	05402	Cumberland County	6784				
21099	05402	Hart County	14890	47005	05800	Benton County	14524
21169	05402	Metcalfe County	8963	47017	05800	Carroll County	27514
21171	05402	Monroe County	11401	47043	05800	Dickson County	35061
47027	05402	Clay County	7238	47079	05800	Henry County	27888
Total			-----	47085	05800	Humphreys County	15795
			224496	Total			-----
		LMA90=055					120782
			1990				
FIPS	CZ90	Area Name	Population				
47055	05500	Giles County	25741				
47081	05500	Hickman County	16754				
47101	05500	Lewis County	9247				

LMA90=059				LMA90=063			
FIPS	CZ90	Area Name	1990 Population	FIPS	CZ90	Area Name	1990 Population
21047	05900	Christian County	68941	47041	06301	DeKalb County	14360
21219	05900	Todd County	10940	47175	06301	Van Buren County	4846
21221	05900	Trigg County	10361	47177	06301	Warren County	32992
47083	05900	Houston County	7018	47185	06301	White County	20090
47125	05900	Montgomery County	100498	47087	06302	Jackson County	9297
47161	05900	Stewart County	9479	47133	06302	Overton County	17636
			-----	47137	06302	Pickett County	4548
Total			207237	47141	06302	Putnam County	51373
							-----
LMA90=060				LMA90=064			
FIPS	CZ90	Area Name	1990 Population	FIPS	CZ90	Area Name	1990 Population
01079	06000	Lawrence County	31513	13047	06401	Catoosa County	42464
01083	06000	Limestone County	54135	13083	06401	Dade County	13147
01089	06000	Madison County	238912	13295	06401	Walker County	58340
01103	06000	Morgan County	100043	47061	06401	Grundy County	13362
47103	06000	Lincoln County	28157	47065	06401	Hamilton County	285536
			-----	47115	06401	Marion County	24860
Total			452760	47153	06401	Sequatchie County	8863
				47007	06402	Bledsoe County	9669
LMA90=061				LMA90=065			
FIPS	CZ90	Area Name	1990 Population	FIPS	CZ90	Area Name	1990 Population
01049	06100	DeKalb County	54651	47035	06402	Cumberland County	34736
01055	06100	Etowah County	99840	47049	06402	Fentress County	14669
01071	06100	Jackson County	47796	47143	06402	Rhea County	24344
01095	06100	Marshall County	70832				-----
			-----	Total			529990
Total			273119				
LMA90=062				LMA90=066			
FIPS	CZ90	Area Name	1990 Population	FIPS	CZ90	Area Name	1990 Population
01033	06200	Colbert County	51666	13111	06501	Fannin County	15992
01059	06200	Franklin County	27814	13123	06501	Gilmer County	13368
01077	06200	Lauderdale County	79661	47011	06502	Bradley County	73712
47099	06200	Lawrence County	35303	47107	06502	McMinn County	42383
47181	06200	Wayne County	13935	47121	06502	Meigs County	8033
			-----	47123	06502	Monroe County	30541
Total			208379	47139	06502	Polk County	13643
							-----
				Total			197672
LMA90=066				LMA90=066			
FIPS	CZ90	Area Name	1990 Population	FIPS	CZ90	Area Name	1990 Population



12035 07500 Flagler County	28701	12125 07900 Union County	10252
12107 07500 Putnam County	65070		-----
12127 07500 Volusia County	370712	Total	260538
Total	464483		
LMA90=080			
LMA90=076			
FIPS CZ90 Area Name	1990 Population	FIPS CZ90 Area Name	1990 Population
12003 07600 Baker County	18486	45027 08000 Clarendon County	28450
12019 07600 Clay County	105986	45055 08000 Kershaw County	43599
12031 07600 Duval County	672971	45061 08000 Lee County	18437
12089 07600 Nassau County	43941	45085 08000 Sumter County	102637
12109 07600 St. Johns County	83829	Total	193123
13039 07600 Camden County	30167		
13049 07600 Charlton County	8496		
Total	963876		
LMA90=081			
LMA90=077			
FIPS CZ90 Area Name	1990 Population	FIPS CZ90 Area Name	1990 Population
12023 07700 Columbia County	42613	45017 08100 Calhoun County	12753
12047 07700 Hamilton County	10930	45039 08100 Fairfield County	22295
12067 07700 Lafayette County	5578	45063 08100 Lexington County	167611
12079 07700 Madison County	16569	45071 08100 Newberry County	33172
12121 07700 Suwannee County	26780	45075 08100 Orangeburg County	84803
12123 07700 Taylor County	17111	45079 08100 Richland County	285720
Total	119581	45081 08100 Saluda County	16357
LMA90=082			
LMA90=078			
FIPS CZ90 Area Name	1990 Population	FIPS CZ90 Area Name	1990 Population
12017 07800 Citrus County	93515	45005 08201 Allendale County	11722
12083 07800 Marion County	194833	45009 08201 Bamberg County	16902
Total	288348	45011 08201 Barnwell County	20293
LMA90=079			
FIPS CZ90 Area Name	1990 Population	FIPS CZ90 Area Name	1990 Population
12001 07900 Alachua County	181596	45049 08201 Hampton County	18191
12007 07900 Bradford County	22515	45015 08202 Berkeley County	128776
12029 07900 Dixie County	10585	45019 08202 Charleston County	295039
12041 07900 Gilchrist County	9667	45029 08202 Colleton County	34377
12075 07900 Levy County	25923	45035 08202 Dorchester County	83060
LMA90=083			
LMA90=080			
FIPS CZ90 Area Name	1990 Population	FIPS CZ90 Area Name	1990 Population
12001 07900 Alachua County	181596	45001 08300 Abbeville County	23862
12007 07900 Bradford County	22515	45007 08300 Anderson County	145196
12029 07900 Dixie County	10585	45045 08300 Greenville County	320167
12041 07900 Gilchrist County	9667		
12075 07900 Levy County	25923		



FIPS	CZ90	Area Name	1990 Population
13023	08900	Bleckley County	10430
13079	08900	Crawford County	8991
13153	08900	Houston County	89208
13169	08900	Jones County	20739
13207	08900	Monroe County	17113
13225	08900	Peach County	21189
13235	08900	Pulaski County	8108
13269	08900	Taylor County	7642
13289	08900	Twiggs County	9806
Total			343193
LMA90=091			
13057	09100	Cherokee County	90204
13063	09100	Clayton County	182052
13067	09100	Cobb County	447745
13085	09100	Dawson County	9429
13089	09100	DeKalb County	545837
13097	09100	Douglas County	71120
13113	09100	Fayette County	62415
13117	09100	Forsyth County	44083
13121	09100	Fulton County	648951
13135	09100	Gwinnett County	352910
13151	09100	Henry County	58741
13159	09100	Jasper County	8453
13211	09100	Morgan County	12883
13217	09100	Newton County	41808
13223	09100	Paulding County	41611
13227	09100	Pickens County	14432
13247	09100	Rockdale County	54091
13297	09100	Walton County	38586
Total			2725351
LMA90=092			
13001	09001	Appling County	15744
13091	09001	Dodge County	17607
13161	09001	Jeff Davis County	12032
13209	09001	Montgomery County	7163
13271	09001	Telfair County	11000
13279	09001	Toombs County	24072
13283	09001	Treutlen County	5994
13309	09001	Wheeler County	4903
13009	09002	Baldwin County	39530
13141	09002	Hancock County	8908
13237	09002	Putnam County	14137
13319	09002	Wilkinson County	10228
13167	09003	Johnson County	8329
13175	09003	Laurens County	39988
13303	09003	Washington County	19112
Total			238747
LMA90=093			
13013	09301	Barrow County	29721
13059	09301	Clarke County	87594
13195	09301	Madison County	21050
13219	09301	Oconee County	17618
13221	09301	Oglethorpe County	9763
13105	09302	Elbert County	18949
13119	09302	Franklin County	16650
13147	09302	Hart County	19712
13257	09302	Stephens County	23257
Total			244314

LMA90=094			1990	LMA90=098			1990
FIPS	CZ90	Area Name	Population	FIPS	CZ90	Area Name	Population
				13197	09702	Marion County	5590
				13249	09702	Schley County	3588
				13259	09702	Stewart County	5654
				13261	09702	Sumter County	30228
				13307	09702	Webster County	2263
							-----
				Total			350232
13011	09400	Banks County	10308				
13137	09400	Habersham County	27621				
13139	09400	Hall County	95428				
13157	09400	Jackson County	30005				
13187	09400	Lumpkin County	14573				
13311	09400	White County	13006				
			-----				
Total			190941				
LMA90=095			1990	LMA90=099			1990
FIPS	CZ90	Area Name	Population	FIPS	CZ90	Area Name	Population
				01011	09800	Bullock County	11042
				01081	09800	Lee County	87146
				01087	09800	Macon County	24928
							-----
				Total			123116
01027	09500	Clay County	13252				
01037	09500	Coosa County	11063				
01121	09500	Talladega County	74107				
01123	09500	Tallapoosa County	38826				
			-----				
Total			137248				
LMA90=096			1990	LMA90=100			1990
FIPS	CZ90	Area Name	Population	FIPS	CZ90	Area Name	Population
				12013	09900	Calhoun County	11011
				12039	09900	Gadsden County	41105
				12059	09900	Holmes County	15778
				12063	09900	Jackson County	41375
				12065	09900	Jefferson County	11296
				12073	09900	Leon County	192493
				12077	09900	Liberty County	5569
				12129	09900	Wakulla County	14202
				12133	09900	Washington County	16919
							-----
				Total			349748
01015	09600	Calhoun County	116034				
01017	09600	Chambers County	36876				
01029	09600	Cleburne County	12730				
01111	09600	Randolph County	19881				
13045	09600	Carroll County	71422				
13077	09600	Coweta County	53853				
13143	09600	Haralson County	21966				
13149	09600	Heard County	8628				
13285	09600	Troup County	55536				
			-----				
Total			396926				
LMA90=097			1990	LMA90=101			1990
FIPS	CZ90	Area Name	Population	FIPS	CZ90	Area Name	Population
				12005	10000	Bay County	126994
				12037	10000	Franklin County	8967
				12045	10000	Gulf County	11504
							-----
				Total			147465
01113	09701	Russell County	46860				
13053	09701	Chattahoochee County	16934				
13145	09701	Harris County	17788				
13199	09701	Meriwether County	22411				
13215	09701	Muscogee County	179278				
13263	09701	Talbot County	6524				
13193	09702	Macon County	13114	13087	10101	Decatur County	25511
				13201	10101	Miller County	6280





LMA90=108				LMA90=112			
FIPS	CZ90	Area Name	1990 Population	FIPS	CZ90	Area Name	1990 Population
01007	10801	Bibb County	16576	01013	11101	Butler County	21892
01047	10801	Dallas County	48130	01051	11101	Elmore County	49210
01065	10801	Hale County	15498	01085	11101	Lowndes County	12658
01105	10801	Perry County	12759	01101	11101	Montgomery County	209085
01125	10801	Tuscaloosa County	150522	01039	11102	Covington County	36478
01023	10802	Choctaw County	16018	01041	11102	Crenshaw County	13635
01063	10802	Greene County	10153	01109	11102	Pike County	27595
01091	10802	Marengo County	23084	Total			404775
01119	10802	Sumter County	16174				
Total			308914				
LMA90=109				LMA90=110			
FIPS	CZ90	Area Name	1990 Population	FIPS	CZ90	Area Name	1990 Population
12033	10900	Escambia County	262798	51021	11201	Bland County	6514
12091	10900	Okaloosa County	143776	51027	11201	Buchanan County	31333
12113	10900	Santa Rosa County	81608	51167	11201	Russell County	28667
12131	10900	Walton County	27760	51185	11201	Tazewell County	45960
Total			515942	51197	11201	Wythe County	25466
				54055	11201	Mercer County	64980
				54047	11202	McDowell County	35233
				54109	11202	Wyoming County	28990
				51051	11203	Dickenson County	17620
				51105	11203	Lee County	24496
				51195	11203	Wise County	39573
				51720	11203	Norton city	4247
Total			607965	Total			353079
LMA90=111							
FIPS	CZ90	Area Name	1990 Population				
01001	11101	Autauga County	34222				

LMA90=113

FIPS	CZ90	Area Name	1990 Population
51033	11301	Caroline County	19217
51099	11301	King George County	13527
51177	11301	Spotsylvania County	57403
51179	11301	Stafford County	61236
51630	11301	Fredericksburg city	19027
24003	11302	Anne Arundel County	427239
24005	11302	Baltimore County	692134
24013	11302	Carroll County	123372
24025	11302	Harford County	182132
24027	11302	Howard County	187328
24510	11302	Baltimore city	736014
51057	11303	Essex County	8689
51103	11303	Lancaster County	10896
51133	11303	Northumberland County	10524
51159	11303	Richmond County	7273
51193	11303	Westmoreland County	15480
11001	11304	District of Columbia	606900
24009	11304	Calvert County	51372
24017	11304	Charles County	101154
24021	11304	Frederick County	150208
24031	11304	Montgomery County	757027
24033	11304	Prince George's County	729268
24037	11304	St. Mary's County	75974
51013	11304	Arlington County	170936
51059	11304	Fairfax County	818584
51061	11304	Fauquier County	48741
51107	11304	Loudoun County	86129
51153	11304	Prince William County	215686
51157	11304	Rappahannock County	6622
51187	11304	Warren County	26142
51510	11304	Alexandria city	111183
51600	11304	Fairfax city	19622
51610	11304	Falls Church city	9578
51683	11304	Manassas city	27957
51685	11304	Manassas Park city	6734
Total			6591308

LMA90=114

FIPS	CZ90	Area Name	1990 Population
26003	11401	Alger County	8972
26041	11401	Delta County	37780
26103	11401	Marquette County	70887
26153	11401	Schoolcraft County	8302
26043	11402	Dickinson County	26831
26071	11402	Iron County	13175
26109	11402	Menominee County	24920
55037	11402	Florence County	4590
55075	11402	Marinette County	40548
26033	11403	Chippewa County	34604
26095	11403	Luce County	5763
26097	11403	Mackinac County	10674
Total			287046

LMA90=115

FIPS	CZ90	Area Name	1990 Population
26059	11500	Hillsdale County	43431
26075	11500	Jackson County	149756
26091	11500	Lenawee County	91476
Total			284663

LMA90=116

FIPS	CZ90	Area Name	1990 Population
26049	11600	Genesee County	430459
26087	11600	Lapeer County	74768
26093	11600	Livingston County	115645
26099	11600	Macomb County	717400
26125	11600	Oakland County	1083592
26147	11600	St. Clair County	145607
26151	11600	Sanilac County	39928
26155	11600	Shiawassee County	69770
26161	11600	Washtenaw County	282937
26163	11600	Wayne County	2111687
Total			5071793

LMA90=117

FIPS	CZ90	Area Name	1990 Population
26037	11700	Clinton County	57883

26045	11700	Eaton County	92879						LMA90=122
26065	11700	Ingham County	281912						
Total			432674	FIPS	CZ90	Area Name			1990 Population
		LMA90=118		26005	12200	Allegan County			90509
				26067	12200	Ionia County			57024
			1990	26081	12200	Kent County			500631
FIPS	CZ90	Area Name	Population	26117	12200	Montcalm County			53059
				26121	12200	Muskegon County			158983
26035	11800	Clare County	24952	26123	12200	Newaygo County			38202
26057	11800	Gratiot County	38982	26127	12200	Oceana County			22454
26073	11800	Isabella County	54624	26139	12200	Ottawa County			187768
Total			118558	Total					1108630
		LMA90=119							LMA90=123
FIPS	CZ90	Area Name	1990 Population	FIPS	CZ90	Area Name			1990 Population
26011	11900	Arenac County	14931	26009	12301	Antrim County			18185
26017	11900	Bay County	111723	26019	12301	Benzie County			12200
26051	11900	Gladwin County	21896	26055	12301	Grand Traverse County			64273
26063	11900	Huron County	34951	26079	12301	Kalkaska County			13497
26111	11900	Midland County	75651	26089	12301	Leelanau County			16527
26145	11900	Saginaw County	211946	26029	12302	Charlevoix County			21468
26157	11900	Tuscola County	55498	26031	12302	Cheboygan County			21398
Total			526596	26047	12302	Emmet County			25040
Total				Total					192588
		LMA90=120							
FIPS	CZ90	Area Name	1990 Population						
26085	12001	Lake County	8583						
26107	12001	Mecosta County	37308						
26113	12001	Missaukee County	12147						
26133	12001	Osceola County	20146						
26165	12001	Wexford County	26360						
26101	12002	Manistee County	21265						
26105	12002	Mason County	25537						
Total			151346						
		LMA90=121							
FIPS	CZ90	Area Name	1990 Population						
26015	12100	Barry County	50057						
26025	12100	Calhoun County	135982						
26077	12100	Kalamazoo County	223411						
26159	12100	Van Buren County	70060						
Total			479510						
		LMA90=124							
				FIPS	CZ90	Area Name			1990 Population
				26001	12401	Alcona County			10145
				26007	12401	Alpena County			30605
				26069	12401	Iosco County			30209
				26141	12401	Presque Isle County			13743
				26039	12402	Crawford County			12260
				26119	12402	Montmorency County			8936
				26129	12402	Ogemaw County			18681
				26135	12402	Oscoda County			7842
				26137	12402	Otsego County			17957
				26143	12402	Roscommon County			19776
Total				Total					170154

LMA90=125

FIPS	CZ90	Area Name	1990 Population
39021	12501	Champaign County	36019
39023	12501	Clark County	147548
39037	12501	Darke County	53619
39057	12501	Greene County	136731
39091	12501	Logan County	42310
39109	12501	Miami County	93182
39113	12501	Montgomery County	573809
39135	12501	Preble County	40113
39149	12501	Shelby County	44915
39027	12502	Clinton County	35415
39047	12502	Fayette County	27466
39071	12502	Highland County	35728
Total			1266855

LMA90=126

FIPS	CZ90	Area Name	1990 Population
18041	12600	Fayette County	26015
18161	12600	Union County	6976
18177	12600	Wayne County	71951
Total			104942

LMA90=127

FIPS	CZ90	Area Name	1990 Population
21015	12701	Boone County	57589
21037	12701	Campbell County	83866
21077	12701	Gallatin County	5393
21081	12701	Grant County	15737
21117	12701	Kenton County	142031
21191	12701	Pendleton County	12036
39001	12701	Adams County	25371
39015	12701	Brown County	34966
39017	12701	Butler County	291479
39025	12701	Clermont County	150187
39061	12701	Hamilton County	866228
39165	12701	Warren County	113909
21023	12702	Bracken County	7766
21069	12702	Fleming County	12292
21135	12702	Lewis County	13029
21161	12702	Mason County	16666
Total			1848545

LMA90=128

FIPS	CZ90	Area Name	1990 Population
18029	12800	Dearborn County	38835
18031	12800	Decatur County	23645
18047	12800	Franklin County	19580
18115	12800	Ohio County	5315
18137	12800	Ripley County	24616
18155	12800	Switzerland County	7738
Total			119729

LMA90=129

FIPS	CZ90	Area Name	1990 Population
21005	12901	Anderson County	14571
21017	12901	Bourbon County	19236
21049	12901	Clark County	29496
21067	12901	Fayette County	225366
21073	12901	Franklin County	43781
21097	12901	Harrison County	16248
21113	12901	Jessamine County	30508
21181	12901	Nicholas County	6725
21187	12901	Owen County	9035
21197	12901	Powell County	11686
21201	12901	Robertson County	2124
21209	12901	Scott County	23867
21239	12901	Woodford County	19955
21011	12902	Bath County	9692
21165	12902	Menifee County	5092
21173	12902	Montgomery County	19561
21021	12903	Boyle County	25641
21079	12903	Garrard County	11579
21137	12903	Lincoln County	20045
21167	12903	Mercer County	19148
Total			563356

LMA90=130

FIPS	CZ90	Area Name	1990 Population
21027	13000	Breckinridge County	16312
21085	13000	Grayson County	21050
21093	13000	Hardin County	89240
21123	13000	Larue County	11679
21163	13000	Meade County	24170
Total			162451

			LMA90=131	39003 13400 Allen County	109755		
				39011 13400 Auglaize County	44585		
			1990	39107 13400 Mercer County	39443		
FIPS	CZ90	Area Name	Population	39137 13400 Putnam County	33819		
				39161 13400 Van Wert County	30464		
18019	13101	Clark County	87777		-----		
18025	13101	Crawford County	9914	Total	258066		
18043	13101	Floyd County	64404				
18061	13101	Harrison County	29890		LMA90=135		
18175	13101	Washington County	23717				
21029	13101	Bullitt County	47567		1990		
21103	13101	Henry County	12823	FIPS	CZ90	Area Name	Population
21111	13101	Jefferson County	664937				
21185	13101	Oldham County	33263	26115	13501	Monroe County	133600
21211	13101	Shelby County	24824	39051	13501	Fulton County	38498
21215	13101	Spencer County	6801	39069	13501	Henry County	29108
18077	13102	Jefferson County	29797	39095	13501	Lucas County	462361
21041	13102	Carroll County	9292	39123	13501	Ottawa County	40029
21223	13102	Trimble County	6090	39173	13501	Wood County	113269
21155	13103	Marion County	16499	39039	13502	Defiance County	39350
21179	13103	Nelson County	29710	39125	13502	Paulding County	20488
21229	13103	Washington County	10441	39171	13502	Williams County	36956
			-----				-----
Total			1107746	Total			913659
			LMA90=132		LMA90=136		
			1990				1990
FIPS	CZ90	Area Name	Population	FIPS	CZ90	Area Name	Population
21031	13200	Butler County	11245				
21059	13200	Daviess County	87189	18091	13600	La Porte County	107066
21091	13200	Hancock County	7864	18099	13600	Marshall County	42182
21149	13200	McLean County	9628	18141	13600	St. Joseph County	247052
21177	13200	Muhlenberg County	31318	18149	13600	Starke County	22747
21183	13200	Ohio County	21105	26021	13600	Berrien County	161378
			-----	26027	13600	Cass County	49477
Total			168349				-----
			LMA90=133	Total			629902
			1990				LMA90=137
FIPS	CZ90	Area Name	Population	FIPS	CZ90	Area Name	Population
39063	13300	Hancock County	65536				1990
39065	13300	Hardin County	31111				Population
39143	13300	Sandusky County	61963	18039	13700	Elkhart County	156198
39147	13300	Seneca County	59733	18087	13700	Lagrange County	29477
39175	13300	Wyandot County	22254	18113	13700	Noble County	37877
			-----	26023	13700	Branch County	41502
Total			240597	26149	13700	St. Joseph County	58913
			LMA90=134	Total			-----
			1990				323967
FIPS	CZ90	Area Name	Population				LMA90=138
				FIPS	CZ90	Area Name	1990
							Population

18049	13800	Fulton County	18840	18013	14200	Brown County	14080
18085	13800	Kosciusko County	65294	18057	14200	Hamilton County	108936
18169	13800	Wabash County	35069	18059	14200	Hancock County	45527
			-----	18063	14200	Hendricks County	75717
Total			119203	18081	14200	Johnson County	88109
		LMA90=139		18097	14200	Marion County	797159
				18109	14200	Morgan County	55920
				18139	14200	Rush County	18129
				18145	14200	Shelby County	40307
FIPS	CZ90	Area Name	1990				-----
			Population	Total			1282031
18017	13900	Cass County	38413				
18067	13900	Howard County	80827			LMA90=143	
18103	13900	Miami County	36897				
18131	13900	Pulaski County	12643				1990
18159	13900	Tipton County	16119	FIPS	CZ90	Area Name	Population
Total			-----				
			184899	18005	14300	Bartholomew County	63657
		LMA90=140		18071	14300	Jackson County	37730
				18079	14300	Jennings County	23661
				18143	14300	Scott County	20991
							-----
FIPS	CZ90	Area Name	1990	Total			146039
			Population				
18009	14000	Blackford County	14067				
18035	14000	Delaware County	119659			LMA90=144	
18053	14000	Grant County	74169				
18065	14000	Henry County	48139				
18095	14000	Madison County	130669				1990
18135	14000	Randolph County	27148	FIPS	CZ90	Area Name	Population
Total			-----				
			413851	18021	14400	Clay County	24705
		LMA90=141		18107	14400	Montgomery County	34436
				18121	14400	Parke County	15410
				18133	14400	Putnam County	30315
FIPS	CZ90	Area Name	1990	18153	14400	Sullivan County	18993
			Population	18165	14400	Vermillion County	16773
18001	14100	Adams County	31095	18167	14400	Vigo County	106107
18003	14100	Allen County	300836				-----
18033	14100	De Kalb County	35324	Total			246739
18069	14100	Huntington County	35427				
18075	14100	Jay County	21512			LMA90=145	
18151	14100	Steuben County	27446				
18179	14100	Wells County	25948				1990
18183	14100	Whitley County	27651	FIPS	CZ90	Area Name	Population
Total			-----				
			505239	17183	14500	Vermilion County	88257
		LMA90=142		18007	14500	Benton County	9441
				18015	14500	Carroll County	18809
				18023	14500	Clinton County	30974
				18045	14500	Fountain County	17808
FIPS	CZ90	Area Name	1990	18157	14500	Tippecanoe County	130598
			Population	18171	14500	Warren County	8176
18011	14200	Boone County	38147	18181	14500	White County	23265

			-----	FIPS CZ90 Area Name	Population
Total			327328		
LMA90=146				18073 14900 Jasper County	24960
				18089 14900 Lake County	475594
				18111 14900 Newton County	13551
			1990	18127 14900 Porter County	128932
FIPS CZ90 Area Name			Population		
Total					-----
					643037
LMA90=150					
					1990
				FIPS CZ90 Area Name	Population
18027 14600 Daviess County			27533		
18055 14600 Greene County			30410		
18093 14600 Lawrence County			42836		
18101 14600 Martin County			10369		
18105 14600 Monroe County			108978		
18117 14600 Orange County			18409		
18119 14600 Owen County			17281		
Total			255816		
LMA90=147					
			1990		
FIPS CZ90 Area Name			Population		
LMA90=151					
				FIPS CZ90 Area Name	Population
17185 14700 Wabash County			13111		
18037 14700 Dubois County			36616		
18051 14700 Gibson County			31913		
18123 14700 Perry County			19107	39043 15100 Erie County	76779
18125 14700 Pike County			12509	39077 15100 Huron County	56240
18129 14700 Posey County			25968	39093 15100 Lorain County	271126
18147 14700 Spencer County			19490		
18163 14700 Vanderburgh County			165058		
18173 14700 Warrick County			44920		
Total			368692		
LMA90=152					
					1990
				FIPS CZ90 Area Name	Population
LMA90=148					
			1990		
FIPS CZ90 Area Name			Population		
LMA90=152					
				FIPS CZ90 Area Name	Population
39007 15200 Ashtabula County			99821		
39035 15200 Cuyahoga County			1412140		
39055 15200 Geauga County			81129		
39085 15200 Lake County			215499		
39103 15200 Medina County			122354		
39133 15200 Portage County			142585		
39153 15200 Summit County			514990		
Total			39884		
Total			113604		
LMA90=149					
			1990		



LMA90=153			1990	FIPS	CZ90	Area Name	Population
				39131	15700	Pike County	24249
				39141	15700	Ross County	69330
				39145	15700	Scioto County	80327
				39163	15700	Vinton County	11098
				Total			215234
39167	15300	Washington County	62254				
54035	15300	Jackson County	25938				
54073	15300	Pleasants County	7546				
54085	15300	Ritchie County	10233				
54105	15300	Wirt County	5192				
54107	15300	Wood County	86915				
		Total	198078				
LMA90=154			1990	FIPS	CZ90	Area Name	Population
				39009	15800	Athens County	59549
				39053	15800	Gallia County	30954
				39105	15800	Meigs County	22987
				54053	15800	Mason County	25178
				Total			138668
39059	15400	Guernsey County	39024				
39115	15400	Morgan County	14194				
39119	15400	Muskingum County	82068				
39121	15400	Noble County	11336				
39127	15400	Perry County	31557				
		Total	178179				
LMA90=155			1990	FIPS	CZ90	Area Name	Population
				39041	15900	Delaware County	66929
				39045	15900	Fairfield County	103461
				39049	15900	Franklin County	961437
				39073	15900	Hocking County	25533
				39083	15900	Knox County	47473
				39089	15900	Licking County	128300
				39097	15900	Madison County	37068
				39129	15900	Pickaway County	48255
				39159	15900	Union County	31969
				Total			1450425
39081	15500	Jefferson County	80298				
54009	15500	Brooke County	26992				
54029	15500	Hancock County	35233				
		Total	142523				
LMA90=156			1990	FIPS	CZ90	Area Name	Population
				39005	16000	Ashland County	47507
				39033	16000	Crawford County	47870
				39101	16000	Marion County	64274
				39117	16000	Morrow County	27749
				39139	16000	Richland County	126137
				Total			313537
39013	15600	Belmont County	71074				
39111	15600	Monroe County	15497				
54051	15600	Marshall County	37356				
54069	15600	Ohio County	50871				
54095	15600	Tyler County	9796				
54103	15600	Wetzel County	19258				
		Total	203852				
LMA90=157			1990	FIPS	CZ90	Area Name	Population
				42027	16100	Centre County	123786
				42033	16100	Clearfield County	78097
				42061	16100	Huntingdon County	44164
				42065	16100	Jefferson County	46083
				Total			30230
39079	15700	Jackson County	30230				

Total				292130	Total				654568
				LMA90=162					LMA90=166
				1990					1990
FIPS	CZ90	Area Name		Population	FIPS	CZ90	Area Name	Population	
42009	16200	Bedford County		47919	51023	16600	Botetourt County	24992	
42013	16200	Blair County		130542	51045	16600	Craig County	4372	
42021	16200	Cambria County		163029	51063	16600	Floyd County	12005	
42111	16200	Somerset County		78218	51067	16600	Franklin County	39549	
Total				419708	51071	16600	Giles County	16366	
					51121	16600	Montgomery County	73913	
					51155	16600	Pulaski County	34496	
					51161	16600	Roanoke County	79332	
					51750	16600	Radford city	15940	
					51770	16600	Roanoke city	96397	
					51775	16600	Salem city	23756	
					54063	16600	Monroe County	12406	
Total				2597833	Total				433524
				LMA90=163					LMA90=167
				1990					1990
FIPS	CZ90	Area Name		Population	FIPS	CZ90	Area Name	Population	
42003	16300	Allegheny County		1336449	54001	16701	Barbour County	15699	
42005	16300	Armstrong County		73478	54075	16701	Pocahontas County	9008	
42007	16300	Beaver County		186093	54083	16701	Randolph County	27803	
42019	16300	Butler County		152013	54093	16701	Tucker County	7728	
42051	16300	Fayette County		145351	54017	16702	Doddridge County	6994	
42059	16300	Greene County		39550	54033	16702	Harrison County	69371	
42063	16300	Indiana County		89994	54049	16702	Marion County	57249	
42125	16300	Washington County		204584	54061	16702	Monongalia County	75509	
42129	16300	Westmoreland County		370321	54077	16702	Preston County	29037	
Total				2597833	54091	16702	Taylor County	15144	
					54041	16703	Lewis County	17223	
					54097	16703	Upshur County	22867	
Total				818144	Total				353632
				LMA90=164					LMA90=168
				1990					1990
FIPS	CZ90	Area Name		Population	FIPS	CZ90	Area Name	Population	
39029	16400	Columbiana County		108276	54019	16801	Fayette County	47952	
39099	16400	Mahoning County		264806	54025	16801	Greenbrier County	34693	
39155	16400	Trumbull County		227813	54081	16801	Raleigh County	76819	
42073	16400	Lawrence County		96246	54089	16801	Summers County	14204	
42085	16400	Mercer County		121003	54007	16802	Braxton County	12998	
Total				818144	54021	16802	Gilmer County	7669	
					54067	16802	Nicholas County	26775	
					54101	16802	Webster County	10729	
				LMA90=165					LMA90=168
				1990					1990
FIPS	CZ90	Area Name		Population	FIPS	CZ90	Area Name	Population	
36013	16500	Chautauqua County		141895	54019	16801	Fayette County	47952	
42031	16500	Clarion County		41699	54025	16801	Greenbrier County	34693	
42039	16500	Crawford County		86169	54081	16801	Raleigh County	76819	
42049	16500	Erie County		275572	54089	16801	Summers County	14204	
42053	16500	Forest County		4802	54007	16802	Braxton County	12998	
42121	16500	Venango County		59381	54021	16802	Gilmer County	7669	
42123	16500	Warren County		45050	54067	16802	Nicholas County	26775	
Total				818144	Total				353632

Total			-----	51165 17200 Rockingham County	57482
			231839	51171 17200 Shenandoah County	31636
				51660 17200 Harrisonburg city	30707
				54071 17200 Pendleton County	8054
		LMA90=169			
			1990		-----
FIPS CZ90 Area Name			Population	Total	149569
54005 16901 Boone County			25870		
54015 16901 Clay County			9983		
54039 16901 Kanawha County			207619		
54043 16901 Lincoln County			21382		
54045 16901 Logan County			43032		
54079 16901 Putnam County			42835		
54013 16902 Calhoun County			7885		
54087 16902 Roane County			15120		
Total			-----		
			373726		
		LMA90=170			
			1990		
FIPS CZ90 Area Name			Population	FIPS CZ90 Area Name	1990 Population
21071 17000 Floyd County			43586	51005 17300 Alleghany County	13176
21115 17000 Johnson County			23248	51015 17300 Augusta County	54677
21127 17000 Lawrence County			13998	51017 17300 Bath County	4799
21153 17000 Magoffin County			13077	51091 17300 Highland County	2635
21159 17000 Martin County			12526	51125 17300 Nelson County	12778
21195 17000 Pike County			72583	51163 17300 Rockbridge County	18350
54059 17000 Mingo County			33739	51530 17300 Buena Vista city	6406
Total			-----	51560 17300 Clifton Forge city	4679
			212757	51580 17300 Covington city	6991
		LMA90=171		51678 17300 Lexington city	6959
			1990	51790 17300 Staunton city	24461
FIPS CZ90 Area Name			Population	51820 17300 Waynesboro city	18549
21019 17100 Boyd County			51150	Total	-----
21043 17100 Carter County			24340		174460
21063 17100 Elliott County			6455		
21089 17100 Greenup County			36742		
21205 17100 Rowan County			20353		
39087 17100 Lawrence County			61834		
54011 17100 Cabell County			96827		
54099 17100 Wayne County			41636		
Total			-----		
			339337		
		LMA90=172			
			1990		
FIPS CZ90 Area Name			Population	FIPS CZ90 Area Name	1990 Population
51139 17200 Page County			21690	24043 17400 Washington County	121393
				42055 17400 Franklin County	121082
				42057 17400 Fulton County	13837
				54003 17400 Berkeley County	59253
				54037 17400 Jefferson County	35926
				54065 17400 Morgan County	12128
				Total	-----
					363619
		LMA90=175			
			1990		
FIPS CZ90 Area Name			Population	FIPS CZ90 Area Name	1990 Population
				24001 17501 Allegany County	74946
				24023 17501 Garrett County	28138
				54023 17501 Grant County	10428
				54031 17501 Hardy County	10977
				54057 17501 Mineral County	26697
				51043 17502 Clarke County	12101
				51069 17502 Frederick County	45723
				51840 17502 Winchester city	21947
				54027 17502 Hampshire County	16498
				Total	-----

			247455	FIPS	CZ90	Area Name	Population
LMA90=176				36029	18000	Erie County	968532
			1990	36037	18000	Genesee County	60060
FIPS	CZ90	Area Name	Population	36051	18000	Livingston County	62372
				36055	18000	Monroe County	713968
51003	17600	Albemarle County	68040	36063	18000	Niagara County	220756
51029	17600	Buckingham County	12873	36069	18000	Ontario County	95101
51047	17600	Culpeper County	27791	36073	18000	Orleans County	41846
51065	17600	Fluvanna County	12429	36099	18000	Seneca County	33683
51079	17600	Greene County	10297	36117	18000	Wayne County	89123
51109	17600	Louisa County	20325	36121	18000	Wyoming County	42507
51113	17600	Madison County	11949	36123	18000	Yates County	22810
51137	17600	Orange County	21421	Total			-----
51540	17600	Charlottesville city	40341				2350758
Total			-----				
			225466	LMA90=181			
LMA90=177							1990
FIPS	CZ90	Area Name	Population	FIPS	CZ90	Area Name	Population
				36015	18100	Chemung County	95195
36011	17700	Cayuga County	82313	36097	18100	Schuyler County	18662
36023	17700	Cortland County	48963	36101	18100	Steuben County	99088
36043	17700	Herkimer County	65797	36109	18100	Tompkins County	94097
36053	17700	Madison County	69120	42117	18100	Tioga County	41126
36065	17700	Oneida County	250836	Total			-----
36067	17700	Onondaga County	468973				348168
36075	17700	Oswego County	121771				
Total			-----	LMA90=182			
			1107773				
LMA90=178				FIPS	CZ90	Area Name	1990
FIPS	CZ90	Area Name	Population	36003	18201	Allegany County	50470
				36009	18201	Cattaraugus County	84234
36017	17800	Chenango County	51768	42083	18201	Mc Kean County	47131
36025	17800	Delaware County	47225	42105	18201	Potter County	16717
36077	17800	Otsego County	60517	42023	18202	Cameron County	5913
Total			-----	42047	18202	Elk County	34878
			159510	Total			-----
							239343
LMA90=179							1990
FIPS	CZ90	Area Name	Population				Population
36007	17900	Broome County	212160	LMA90=183			
36107	17900	Tioga County	52337				
42115	17900	Susquehanna County	40380				
Total			-----	FIPS	CZ90	Area Name	1990
			304877	36045	18300	Jefferson County	110943
LMA90=180				36049	18300	Lewis County	26796
			1990	36089	18300	St. Lawrence County	111974
							-----

Total			249713				1990
LMA90=184				FIPS	CZ90	Area Name	Population
			1990	42037	18800	Columbia County	63202
			Population	42069	18800	Lackawanna County	219039
FIPS	CZ90	Area Name		42079	18800	Luzerne County	328149
36019	18400	Clinton County	85969	42089	18800	Monroe County	95709
36031	18400	Essex County	37152	42103	18800	Pike County	27966
36033	18400	Franklin County	46540	42127	18800	Wayne County	39944
			-----	42131	18800	Wyoming County	28076
Total			169661	Total			802085
LMA90=185				LMA90=189			
			1990	FIPS	CZ90	Area Name	1990
FIPS	CZ90	Area Name	Population				Population
36035	18500	Fulton County	54191	42015	18900	Bradford County	60967
36041	18500	Hamilton County	5279	42035	18900	Clinton County	37182
36057	18500	Montgomery County	51981	42081	18900	Lycoming County	118710
			-----	42113	18900	Sullivan County	6104
Total			111451	Total			222963
LMA90=186				LMA90=190			
			1990	FIPS	CZ90	Area Name	1990
FIPS	CZ90	Area Name	Population				Population
36001	18600	Albany County	292594	42025	19000	Carbon County	56846
36021	18600	Columbia County	62982	42077	19000	Lehigh County	291130
36039	18600	Greene County	44739	42095	19000	Northampton County	247105
36083	18600	Rensselaer County	154429	Total			595081
36091	18600	Saratoga County	181276				-----
36093	18600	Schenectady County	149285				
36095	18600	Schoharie County	31859				
36113	18600	Warren County	59209				
36115	18600	Washington County	59330				
			-----	LMA90=191			
Total			1035703	FIPS	CZ90	Area Name	1990
LMA90=187							Population
			1990	42011	19100	Berks County	336523
			Population	42071	19100	Lancaster County	422822
FIPS	CZ90	Area Name		42075	19100	Lebanon County	113744
42093	18700	Montour County	17735	42107	19100	Schuylkill County	152585
42097	18700	Northumberland County	96771	Total			1025674
42109	18700	Snyder County	36680				-----
42119	18700	Union County	36176				
			-----	LMA90=192			
Total			187362	FIPS	CZ90	Area Name	1990
LMA90=188							Population
			1990	42001	19200	Adams County	78274
			Population	42041	19200	Cumberland County	195257

42043	19200	Dauphin County	237813	34019	19600	Hunterdon County	107776
42067	19200	Juniata County	20625	34021	19600	Mercer County	325824
42087	19200	Mifflin County	46197	34023	19600	Middlesex County	671780
42099	19200	Perry County	41172	34027	19600	Morris County	421353
42133	19200	York County	339574	34031	19600	Passaic County	453060
			-----	34035	19600	Somerset County	240279
Total			958912	34037	19600	Sussex County	130943
		LMA90=193		34039	19600	Union County	493819
				34041	19600	Warren County	91607
				36087	19600	Rockland County	265475
							-----
FIPS	CZ90	Area Name	1990 Population	Total			5358601
36027	19300	Dutchess County	259462				
36071	19300	Orange County	307647			LMA90=197	
36105	19300	Sullivan County	69277				
36111	19300	Ulster County	165304				
			-----				
Total			801690				
		LMA90=194					
							1990 Population
FIPS	CZ90	Area Name	1990 Population	FIPS	CZ90	Area Name	
36005	19400	Bronx County	1203789	34001	19700	Atlantic County	224327
36047	19400	Kings County	2300664	34005	19700	Burlington County	395066
36059	19400	Nassau County	1287348	34007	19700	Camden County	502824
36061	19400	New York County	1487536	34009	19700	Cape May County	95089
36079	19400	Putnam County	83941	34011	19700	Cumberland County	138053
36081	19400	Queens County	1951598	34015	19700	Gloucester County	230082
36085	19400	Richmond County	378977	34033	19700	Salem County	65294
36103	19400	Suffolk County	1321864	42017	19700	Bucks County	541174
36119	19400	Westchester County	874866	42029	19700	Chester County	376396
			-----	42045	19700	Delaware County	547651
Total			10890583	42091	19700	Montgomery County	678111
				42101	19700	Philadelphia County	1585577
							-----
				Total			5379644
						LMA90=198	
		LMA90=195					
							1990 Population
FIPS	CZ90	Area Name	1990 Population	FIPS	CZ90	Area Name	
				10003	19800	New Castle County	441946
				24015	19800	Cecil County	71347
							-----
34025	19500	Monmouth County	553124	Total			513293
34029	19500	Ocean County	433203				
			-----			LMA90=199	
Total			986327				
		LMA90=196					
							1990 Population
FIPS	CZ90	Area Name	1990 Population	FIPS	CZ90	Area Name	
				10001	19901	Kent County	110993
				10005	19901	Sussex County	113229
				24039	19901	Somerset County	23440
34003	19600	Bergen County	825380	24045	19901	Wicomico County	74339
34013	19600	Essex County	778206	24047	19901	Worcester County	35028
34017	19600	Hudson County	553099	24011	19902	Caroline County	27035

FIPS	CZ90	Area Name	1990 Population
24019	19902	Dorchester County	30236
24029	19902	Kent County	17842
24035	19902	Queen Anne's County	33953
24041	19902	Talbot County	30549
51001	19903	Accomack County	31703
51131	19903	Northampton County	13061
Total			541408
-----			
LMA90=200			
FIPS	CZ90	Area Name	1990 Population
23009	20001	Hancock County	46948
23013	20001	Knox County	36310
23019	20001	Penobscot County	146601
23021	20001	Piscataquis County	18653
23027	20001	Waldo County	33018
23029	20002	Washington County	35308
23003	20003	Aroostook County	86936
Total			403774
-----			
LMA90=201			
FIPS	CZ90	Area Name	1990 Population
23001	20100	Androscoggin County	105259
23005	20100	Cumberland County	243135
23007	20100	Franklin County	29008
23011	20100	Kennebec County	115904
23015	20100	Lincoln County	30357
23017	20100	Oxford County	52602
23023	20100	Sagadahoc County	33535
23025	20100	Somerset County	49767
Total			659567
-----			
LMA90=202			
FIPS	CZ90	Area Name	1990 Population
50001	20200	Addison County	32953
50007	20200	Chittenden County	131761
50011	20200	Franklin County	39980
50013	20200	Grand Isle County	5318
50015	20200	Lamoille County	19735
50021	20200	Rutland County	62142
Total			291889
-----			
LMA90=203			
FIPS	CZ90	Area Name	1990 Population
33007	20301	Coos County	34828
50005	20301	Caledonia County	27846
50009	20301	Essex County	6405
50019	20301	Orleans County	24053
33009	20302	Grafton County	74929
33019	20302	Sullivan County	38592
50017	20302	Orange County	26149
50023	20302	Washington County	54928
50027	20302	Windsor County	54055
Total			341785
-----			
LMA90=204			
FIPS	CZ90	Area Name	1990 Population
25005	20401	Bristol County	506325
44001	20401	Bristol County	48859
44003	20401	Kent County	161135
44005	20401	Newport County	87194
44007	20401	Providence County	596270
44009	20401	Washington County	110006
25019	20402	Nantucket County	6012
25007	20403	Dukes County	11639
Total			1527440
-----			
LMA90=205			
FIPS	CZ90	Area Name	1990 Population
25001	20500	Barnstable County	186605
25009	20500	Essex County	670080
25017	20500	Middlesex County	1398468
25021	20500	Norfolk County	616087
25023	20500	Plymouth County	435276
25025	20500	Suffolk County	663906
25027	20500	Worcester County	709705
Total			4680127
-----			
LMA90=206			
FIPS	CZ90	Area Name	1990 Population

23031	20600	York County	164587	26061	21002	Houghton County	35446
33001	20600	Belknap County	49216	26083	21002	Keweenaw County	1701
33003	20600	Carroll County	35410	26053	21003	Gogebic County	18052
33011	20600	Hillsborough County	336073	26131	21003	Ontonagon County	8854
33013	20600	Merrimack County	120005	55051	21003	Iron County	6153
33015	20600	Rockingham County	245845	55041	21004	Forest County	8776
33017	20600	Strafford County	104233	55085	21004	Oneida County	31679
			-----	55125	21004	Vilas County	17707
Total			1055369				-----
				Total			182237
		LMA90=207				LMA90=211	
			1990				1990
FIPS	CZ90	Area Name	Population	FIPS	CZ90	Area Name	Population
33005	20700	Cheshire County	70121	55005	21101	Barron County	40750
50025	20700	Windham County	41588	55107	21101	Rusk County	15079
			-----	55113	21101	Sawyer County	14181
Total			111709	55129	21101	Washburn County	13772
				55013	21102	Burnett County	13084
		LMA90=208		55095	21102	Polk County	34773
			1990				-----
FIPS	CZ90	Area Name	Population	Total			131639
25011	20800	Franklin County	70092			LMA90=212	
25013	20800	Hampden County	456310				1990
25015	20800	Hampshire County	146568				Population
			-----	FIPS	CZ90	Area Name	
Total			672970	27085	21201	McLeod County	32030
		LMA90=209		27093	21201	Meeker County	20846
			1990	27143	21201	Sibley County	14366
FIPS	CZ90	Area Name	Population	27127	21202	Redwood County	17254
09001	20901	Fairfield County	827645	27129	21202	Renville County	17673
09003	20901	Hartford County	851783				-----
09005	20901	Litchfield County	174092	Total			102169
09007	20901	Middlesex County	143196			LMA90=213	
09009	20901	New Haven County	804219				1990
09011	20901	New London County	254957	FIPS	CZ90	Area Name	Population
09013	20901	Tolland County	128699	27013	21301	Blue Earth County	54044
09015	20901	Windham County	102525	27015	21301	Brown County	26984
25003	20902	Berkshire County	139352	27079	21301	Le Sueur County	23239
50003	20902	Bennington County	35845	27103	21301	Nicollet County	28076
			-----	27165	21301	Watonwan County	11682
Total			3462313	27131	21302	Rice County	49183
		LMA90=210		27147	21302	Steele County	30729
			1990	27161	21302	Waseca County	18079
FIPS	CZ90	Area Name	Population				-----
55003	21001	Ashland County	16307	Total			242016
55007	21001	Bayfield County	14008				
55099	21001	Price County	15600				
26013	21002	Baraga County	7954				



			LMA90=214	27099 21702 Mower County	37385		
					-----		
			1990	Total	273857		
FIPS	CZ90	Area Name	Population				
27009	21400	Benton County	30185				
27095	21400	Mille Lacs County	18670				
27141	21400	Sherburne County	41945				
27145	21400	Stearns County	118791				
Total			-----				
			209591				
				LMA90=218			
			1990		1990		
FIPS	CZ90	Area Name	Population	FIPS	CZ90	Area Name	Population
27003	21501	Anoka County	243641	19033	21801	Cerro Gordo County	46733
27019	21501	Carver County	47915	19081	21801	Hancock County	12638
27025	21501	Chisago County	30521	19189	21801	Winnebago County	12122
27037	21501	Dakota County	275227	19195	21801	Worth County	7991
27053	21501	Hennepin County	1032431	19037	21802	Chickasaw County	13295
27059	21501	Isanti County	25921	19067	21802	Floyd County	17058
27123	21501	Ramsey County	485765	19089	21802	Howard County	9809
27139	21501	Scott County	57846	19131	21802	Mitchell County	10928
27163	21501	Washington County	145896	19191	21802	Winneshiek County	20847
27171	21501	Wright County	68710				-----
55093	21501	Pierce County	32765	Total			151421
55109	21501	St. Croix County	50251				
27065	21502	Kanabec County	12802				
27115	21502	Pine County	21264				
Total			-----				
			2530955				
				LMA90=219			
			1990		1990		
FIPS	CZ90	Area Name	Population	FIPS	CZ90	Area Name	Population
27001	21600	Aitkin County	12425	19099	21900	Jasper County	34795
27021	21600	Cass County	21791	19127	21900	Marshall County	38276
27035	21600	Crow Wing County	44249	19157	21900	Poweshiek County	19033
27061	21600	Itasca County	40863	19171	21900	Tama County	17419
Total			-----	Total			109523
			119328				
				LMA90=220			
			1990		1990		
FIPS	CZ90	Area Name	Population	FIPS	CZ90	Area Name	Population
27013	22001	Black Hawk County	123798	19013	22001	Black Hawk County	123798
27017	22001	Bremer County	22813	19017	22001	Bremer County	22813
27019	22001	Buchanan County	20844	19019	22001	Buchanan County	20844
27023	22001	Butler County	15731	19023	22001	Butler County	15731
27065	22001	Fayette County	21843	19065	22001	Fayette County	21843
27075	22001	Grundy County	12029	19075	22001	Grundy County	12029
27069	22002	Franklin County	11364	19069	22002	Franklin County	11364
27083	22002	Hardin County	19094	19083	22002	Hardin County	19094
Total			-----	Total			247516
			119328				
				LMA90=221			
			1990		1990		
FIPS	CZ90	Area Name	Population	FIPS	CZ90	Area Name	Population
27039	21701	Dodge County	15731	19031	22100	Cedar County	17381
27045	21701	Fillmore County	20777	19103	22100	Johnson County	96119
27049	21701	Goodhue County	40690	19115	22100	Louisa County	11592
27109	21701	Olmsted County	106470	19139	22100	Muscatine County	39907
27157	21701	Wabasha County	19744				
27047	21702	Freeborn County	33060				

19183	22100	Washington County	19612				LMA90=226
Total			184611				
		LMA90=222					
FIPS	CZ90	Area Name	1990 Population	FIPS	CZ90	Area Name	1990 Population
19011	22200	Benton County	22429	55009	22601	Brown County	194594
19095	22200	Iowa County	14630	55029	22601	Door County	25690
19105	22200	Jones County	19444	55061	22601	Kewaunee County	18878
19113	22200	Linn County	168767	55083	22601	Oconto County	30226
Total			225270	Total			329940
		LMA90=223					LMA90=227
FIPS	CZ90	Area Name	1990 Population	FIPS	CZ90	Area Name	1990 Population
19051	22300	Davis County	8312	55001	22700	Adams County	15682
19101	22300	Jefferson County	16310	55019	22700	Clark County	31647
19107	22300	Keokuk County	11624	55069	22700	Lincoln County	26993
19123	22300	Mahaska County	21522	55073	22700	Marathon County	115400
19125	22300	Marion County	30001	55097	22700	Portage County	61405
19135	22300	Monroe County	8114	55119	22700	Taylor County	18901
19177	22300	Van Buren County	7676	55141	22700	Wood County	73605
19179	22300	Wapello County	35687	Total			343633
Total			139246				
		LMA90=224					LMA90=228
FIPS	CZ90	Area Name	1990 Population	FIPS	CZ90	Area Name	1990 Population
55071	22400	Manitowoc County	80421	27169	22800	Winona County	47828
55117	22400	Sheboygan County	103877	55011	22800	Buffalo County	13584
Total			184298	55017	22800	Chippewa County	52360
		LMA90=225		55033	22800	Dunn County	35909
FIPS	CZ90	Area Name	1990 Population	55035	22800	Eau Claire County	85183
55015	22500	Calumet County	34291	55053	22800	Jackson County	16588
55039	22500	Fond du Lac County	90083	55091	22800	Pepin County	7107
55047	22500	Green Lake County	18651	55121	22800	Trempealeau County	25263
55087	22500	Outagamie County	140510	Total			283822
55135	22500	Waupaca County	46104				
55137	22500	Waushara County	19385				
55139	22500	Winnebago County	140320				
Total			489344				
		LMA90=229					
FIPS	CZ90	Area Name	1990 Population	FIPS	CZ90	Area Name	1990 Population
27055	22900	Houston County	18497	27055	22900	Houston County	18497
55057	22900	Juneau County	21650	55057	22900	Juneau County	21650

55063 22900 La Crosse County	97904	17049 23302 Effingham County	31704
55081 22900 Monroe County	36633	17051 23302 Fayette County	20893
55123 22900 Vernon County	25617	17079 23302 Jasper County	10609
Total	----- 200301	Total	----- 194960

LMA90=230

FIPS CZ90 Area Name	1990 Population
55023 23000 Crawford County	15940
55043 23000 Grant County	49264
55045 23000 Green County	30339
55065 23000 Lafayette County	16076
Total	----- 111619

LMA90=231

FIPS CZ90 Area Name	1990 Population
55021 23100 Columbia County	45088
55025 23100 Dane County	367085
55049 23100 Iowa County	20150
55077 23100 Marquette County	12321
55103 23100 Richland County	17521
55111 23100 Sauk County	46975
Total	----- 509140

LMA90=232

FIPS CZ90 Area Name	1990 Population
17085 23200 Jo Daviess County	21821
19005 23200 Allamakee County	13855
19043 23200 Clayton County	19054
19055 23200 Delaware County	18035
19061 23200 Dubuque County	86403
Total	----- 159168

LMA90=233

FIPS CZ90 Area Name	1990 Population
17023 23301 Clark County	15921
17029 23301 Coles County	51644
17035 23301 Cumberland County	10670
17045 23301 Edgar County	19595
17025 23302 Clay County	14460
17033 23302 Crawford County	19464

LMA90=234

FIPS CZ90 Area Name	1990 Population
17039 23400 De Witt County	16516
17105 23400 Livingston County	39301
17113 23400 McLean County	129180
Total	----- 184997

LMA90=235

FIPS CZ90 Area Name	1990 Population
17019 23500 Champaign County	173025
17041 23500 Douglas County	19464
17053 23500 Ford County	14275
17115 23500 Macon County	117206
17139 23500 Moultrie County	13930
17147 23500 Piatt County	15548
17173 23500 Shelby County	22261
Total	----- 375709

LMA90=236

FIPS CZ90 Area Name	1990 Population
17067 23600 Hancock County	21373
17071 23600 Henderson County	8096
19057 23600 Des Moines County	42614
19087 23600 Henry County	19226
19111 23600 Lee County	38687
29045 23600 Clark County	7547
Total	----- 137543

LMA90=237

FIPS CZ90 Area Name	1990 Population
17057 23700 Fulton County	38080
17095 23700 Knox County	56393
17109 23700 McDonough County	35244
17187 23700 Warren County	19181

Total			----- 148898	Total			----- 1576491
			LMA90=238				LMA90=242
			1990				1990
FIPS	CZ90	Area Name	Population	FIPS	CZ90	Area Name	Population
17073	23801	Henry County	51159	17075	24200	Iroquois County	30787
17131	23801	Mercer County	17290	17091	24200	Kankakee County	96255
17161	23801	Rock Island County	148723	-----			-----
17175	23801	Stark County	6534	Total			127042
19163	23801	Scott County	150979				LMA90=243
19045	23802	Clinton County	51040				
19097	23802	Jackson County	19950				
Total			----- 445675				1990
			LMA90=239				Population
			1990				
FIPS	CZ90	Area Name	Population	FIPS	CZ90	Area Name	Population
17011	23900	Bureau County	35688	17031	24300	Cook County	5105067
17099	23900	La Salle County	106913	17043	24300	DuPage County	781666
17123	23900	Marshall County	12846	17063	24300	Grundy County	32337
17125	23900	Mason County	16269	17089	24300	Kane County	317471
17143	23900	Peoria County	182827	17093	24300	Kendall County	39413
17155	23900	Putnam County	5730	17097	24300	Lake County	516418
17179	23900	Tazewell County	123692	17111	24300	McHenry County	183241
17203	23900	Woodford County	32653	17197	24300	Will County	357313
Total			----- 516618	Total			----- 7332926
			LMA90=240				LMA90=244
			1990				1990
FIPS	CZ90	Area Name	Population	FIPS	CZ90	Area Name	Population
55059	24000	Kenosha County	128181	17007	24400	Boone County	30806
55101	24000	Racine County	175034	17015	24400	Carroll County	16805
55105	24000	Rock County	139510	17037	24400	DeKalb County	77932
55127	24000	Walworth County	75000	17103	24400	Lee County	34392
Total			----- 517725	17141	24400	Ogle County	45957
			LMA90=241	17177	24400	Stephenson County	48052
			1990	17195	24400	Whiteside County	60186
FIPS	CZ90	Area Name	Population	FIPS	CZ90	Area Name	Population
55027	24100	Dodge County	76559	17201	24400	Winnebago County	252913
55055	24100	Jefferson County	67783	-----			-----
55079	24100	Milwaukee County	959275	Total			567043
55089	24100	Ozaukee County	72831				LMA90=245
55131	24100	Washington County	95328				
55133	24100	Waukesha County	304715				
			LMA90=241				1990
			1990				Population
FIPS	CZ90	Area Name	Population	FIPS	CZ90	Area Name	Population
29065	24500	Dent County	13702				
29125	24500	Maries County	7976				
29161	24500	Phelps County	35248				
29169	24500	Pulaski County	41307				
29179	24500	Reynolds County	6661				

			-----	FIPS	CZ90	Area Name	Population
Total			104894				
		LMA90=246		17005	24900	Bond County	14991
				17013	24900	Calhoun County	5322
			1990	17083	24900	Jersey County	20539
FIPS	CZ90	Area Name	Population	17117	24900	Maccoupin County	47679
				17119	24900	Madison County	249238
29093	24600	Iron County	10726	17135	24900	Montgomery County	30728
29123	24600	Madison County	11127				-----
29157	24600	Perry County	16648	Total			368497
29186	24600	Ste. Genevieve County	16037				
29187	24600	St. Francois County	48904			LMA90=250	
29221	24600	Washington County	20380				1990
			-----	FIPS	CZ90	Area Name	Population
Total			123822				
		LMA90=247		17001	25000	Adams County	66090
				17149	25000	Pike County	17577
			1990	29111	25000	Lewis County	10233
FIPS	CZ90	Area Name	Population	29127	25000	Marion County	27682
				29163	25000	Pike County	15969
17133	24701	Monroe County	22422	29173	25000	Ralls County	8476
17163	24701	St. Clair County	262852				-----
29055	24701	Crawford County	19173	Total			146027
29071	24701	Franklin County	80603				
29073	24701	Gasconade County	14006			LMA90=251	
29099	24701	Jefferson County	171380				1990
29113	24701	Lincoln County	28892	FIPS	CZ90	Area Name	Population
29183	24701	St. Charles County	212907				
29189	24701	St. Louis County	993529	05005	25101	Baxter County	31186
29219	24701	Warren County	19534	05089	25101	Marion County	12001
29510	24701	St. Louis city	396685	29153	25101	Ozark County	8598
29007	24702	Audrain County	23599	05049	25102	Fulton County	10037
29139	24702	Montgomery County	11355	29091	25102	Howell County	31447
			-----	29149	25102	Oregon County	9470
Total			2256937	29203	25102	Shannon County	7613
		LMA90=248		29215	25102	Texas County	21476
				05009	25103	Boone County	28297
			1990	05015	25103	Carroll County	18654
FIPS	CZ90	Area Name	Population	05101	25103	Newton County	7666
				05129	25103	Searcy County	7841
17009	24801	Brown County	5836	05023	25104	Cleburne County	19411
17017	24801	Cass County	13437	05137	25104	Stone County	9775
17061	24801	Greene County	15317	05141	25104	Van Buren County	14008
17137	24801	Morgan County	36397	05063	25105	Independence County	31192
17169	24801	Schuyler County	7498	05065	25105	Izard County	11364
17171	24801	Scott County	5644	05135	25105	Sharp County	14109
17021	24802	Christian County	34418				-----
17107	24802	Logan County	30798	Total			294145
17129	24802	Menard County	11164				
17167	24802	Sangamon County	178386			LMA90=252	
			-----				1990
Total			338895	FIPS	CZ90	Area Name	Population
		LMA90=249		21033	25200	Caldwell County	13232
			1990	21055	25200	Crittenden County	9196



05031	25900	Craighead County	68956	FIPS	CZ90	Area Name	Population
05055	25900	Greene County	31804				
05075	25900	Lawrence County	17457	38015	26201	Burleigh County	60131
05111	25900	Poinsett County	24664	38055	26201	McLean County	10457
05121	25900	Randolph County	16558	38057	26201	Mercer County	9808
			-----	38059	26201	Morton County	23700
Total			177546	38065	26201	Oliver County	2381
		LMA90=260		38037	26202	Grant County	3549
				38029	26203	Emmons County	4830
				38047	26203	Logan County	2847
			1990	38051	26203	McIntosh County	4021
FIPS	CZ90	Area Name	Population	38043	26204	Kidder County	3332
							-----
27077	26001	Lake of the Woods County	4076	Total			125056
27135	26001	Roseau County	15026				
27017	26002	Carlton County	29259			LMA90=263	
27075	26002	Lake County	10415				
27137	26002	St. Louis County	198213				1990
55031	26002	Douglas County	41758	FIPS	CZ90	Area Name	Population
27031	26003	Cook County	3868				
27071	26004	Koochiching County	16299	38005	26301	Benson County	7198
			-----	38063	26301	Nelson County	4410
Total			318914	38071	26301	Ramsey County	12681
		LMA90=261		38027	26302	Eddy County	2951
				38031	26302	Foster County	3983
			1990	38079	26303	Rolette County	12772
FIPS	CZ90	Area Name	Population	38095	26303	Towner County	3627
				38009	26304	Bottineau County	8011
29121	26101	Macon County	15345	38049	26304	McHenry County	6528
29137	26101	Monroe County	9104	38075	26304	Renville County	3160
29175	26101	Randolph County	24370	38101	26304	Ward County	57921
29205	26101	Shelby County	6942	38069	26305	Pierce County	5052
29033	26102	Carroll County	10748	38083	26305	Sheridan County	2148
29117	26102	Livingston County	14592				-----
29195	26102	Saline County	23523	Total			136306
29041	26103	Chariton County	9202				
29115	26103	Linn County	13885				
29079	26104	Grundy County	10536				
29129	26104	Mercer County	3723				
29171	26105	Putnam County	5079				
29211	26105	Sullivan County	6326				
19007	26106	Appanoose County	13743				
19117	26106	Lucas County	9070				
19185	26106	Wayne County	7067				
29001	26107	Adair County	24577				
29103	26107	Knox County	4482				
29197	26107	Schuyler County	4236				
29199	26107	Scotland County	4822				
			-----				
Total			221372				
		LMA90=262					
			1990				

LMA90=264

FIPS	CZ90	Area Name	1990 Population
30011	26401	Carter County	1503
46063	26401	Harding County	1669
30025	26402	Fallon County	3103
38011	26403	Bowman County	3596
38087	26403	Slope County	907
38001	26404	Adams County	3174
38041	26404	Hettinger County	3445
46105	26404	Perkins County	3932
30019	26405	Daniels County	2266
30055	26406	McCone County	2276
30085	26406	Roosevelt County	10999
30091	26407	Sheridan County	4732
30071	26408	Phillips County	5163
30105	26408	Valley County	8239
30021	26409	Dawson County	9505
30109	26409	Wibaux County	1191
38033	26409	Golden Valley County	2108
38007	26410	Billings County	1108
38025	26410	Dunn County	4005
38089	26410	Stark County	22832
30083	26411	Richland County	10716
38053	26411	McKenzie County	6383
38061	26411	Mountrail County	7021
38013	26412	Burke County	3002
38023	26412	Divide County	2899
38105	26412	Williams County	21129
			-----
Total			146903

LMA90=265

FIPS	CZ90	Area Name	1990 Population
46011	26501	Brookings County	25207
46077	26501	Kingsbury County	5925
46101	26501	Moody County	6507
46079	26502	Lake County	10550
46097	26502	Miner County	3272
46027	26503	Clay County	13186
46083	26503	Lincoln County	15427
46087	26503	McCook County	5688
46099	26503	Minnehaha County	123809
46125	26503	Turner County	8576
46025	26504	Clark County	4403
46029	26504	Codington County	22698
46039	26504	Deuel County	4522
46057	26504	Hamlin County	4974
			-----
Total			254744

LMA90=266

FIPS	CZ90	Area Name	1990 Population
27011	26601	Big Stone County	6285
27155	26601	Traverse County	4463
46051	26601	Grant County	8372
46037	26602	Day County	6978
46091	26602	Marshall County	4844
46109	26602	Roberts County	9914
38085	26603	Sioux County	3761
46031	26603	Corson County	4195
46021	26604	Campbell County	1965
46129	26604	Walworth County	6087
46013	26605	Brown County	35580
46045	26605	Edmunds County	4356
46049	26605	Faulk County	2744
46089	26605	McPherson County	3228
46115	26605	Spink County	7981
			-----
Total			110753



LMA90=267			LMA90=270				
FIPS	CZ90	Area Name	1990 Population	FIPS	CZ90	Area Name	1990 Population
27005	26701	Becker County	27881	27051	26901	Grant County	6246
27007	26701	Beltrami County	34384	27111	26901	Otter Tail County	50714
27029	26701	Clearwater County	8309	27121	26901	Pope County	10745
27057	26701	Hubbard County	14939	27149	26901	Stevens County	10634
27087	26701	Mahnomen County	5044	27097	26902	Morrison County	29604
27069	26702	Kittson County	5767	27153	26902	Todd County	23363
38019	26702	Cavalier County	6064	27159	26902	Wadena County	13154
38067	26702	Pembina County	9238				-----
38099	26702	Walsh County	13840			Total	173134
27089	26703	Marshall County	10993				
27113	26703	Pennington County	13306				
27125	26703	Red Lake County	4525				
27119	26704	Polk County	32498				
38035	26704	Grand Forks County	70683				
38091	26704	Steele County	2420				
38097	26704	Traill County	8752				
			-----				
Total			268643				
LMA90=268			LMA90=269				
FIPS	CZ90	Area Name	1990 Population	FIPS	CZ90	Area Name	1990 Population
27027	26801	Clay County	50422	31015	27001	Boyd County	2835
27107	26801	Norman County	7975	31089	27001	Holt County	12599
27167	26801	Wilkin County	7516	31183	27001	Wheeler County	948
38017	26801	Cass County	102874	31071	27002	Garfield County	2141
38077	26801	Richland County	18148	31077	27002	Greeley County	3006
38021	26802	Dickey County	6107	31115	27002	Loup County	683
38073	26802	Ransom County	5921	31175	27002	Valley County	5169
38081	26802	Sargent County	4549	31017	27003	Brown County	3657
38003	26803	Barnes County	12545	31103	27003	Keya Paha County	1029
38045	26803	LaMoure County	5383	31149	27003	Rock County	2019
38093	26803	Stutsman County	22241	46053	27004	Gregory County	5359
38039	26804	Griggs County	3303	46123	27004	Tripp County	6924
			-----	31027	27005	Cedar County	10131
Total			246984	31107	27005	Knox County	9534
				46009	27005	Bon Homme County	7089
				46135	27005	Yankton County	19252
				46003	27006	Aurora County	3135
				46035	27006	Davison County	17503
				46061	27006	Hanson County	2994
				46111	27006	Sanborn County	2833
				46005	27007	Beadle County	18253
				46073	27007	Jerauld County	2425
				46023	27008	Charles Mix County	9131
				46043	27008	Douglas County	3746
				46067	27008	Hutchinson County	8262
				46015	27009	Brule County	5485
				46017	27009	Buffalo County	1759
				46085	27009	Lyman County	3638
				46059	27010	Hand County	4272
				46069	27010	Hyde County	1696
				46065	27011	Hughes County	14817
				46117	27011	Stanley County	2453
				46119	27011	Sully County	1589
				46107	27012	Potter County	3190
							-----
				Total			199556
FIPS	CZ90	Area Name	1990 Population				
27041	26901	Douglas County	28674				



LMA90=276			LMA90=278				
FIPS	CZ90	Area Name	1990 Population	FIPS	CZ90	Area Name	1990 Population
46019	27601	Butte County	7914	31003	27801	Antelope County	7965
46033	27601	Custer County	6179	31119	27801	Madison County	32655
46047	27601	Fall River County	7353	31139	27801	Pierce County	7827
46081	27601	Lawrence County	20655	31167	27801	Stanton County	6244
46093	27601	Meade County	21878	31011	27802	Boone County	6667
46103	27601	Pennington County	81343	31023	27802	Butler County	8601
46041	27602	Dewey County	5523	31037	27802	Colfax County	9139
46137	27602	Ziebach County	2220	31125	27802	Nance County	4275
46055	27603	Haakon County	2624	31141	27802	Platte County	29820
46071	27603	Jackson County	2811	Total			113193
46075	27604	Jones County	1324				
46095	27605	Mellette County	2137				
46121	27605	Todd County	8352				
Total			170313				
LMA90=277			LMA90=279				
FIPS	CZ90	Area Name	1990 Population	FIPS	CZ90	Area Name	1990 Population
31007	27701	Banner County	852	31001	27901	Adams County	29625
31013	27701	Box Butte County	13130	31035	27901	Clay County	7123
31045	27701	Dawes County	9021	31181	27901	Webster County	4279
31123	27701	Morrill County	5423	31059	27902	Fillmore County	7103
31157	27701	Scotts Bluff County	36025	31143	27902	Polk County	5675
31165	27701	Sioux County	1549	31185	27902	York County	14428
31033	27702	Cheyenne County	9494	31079	27903	Hall County	48925
31105	27702	Kimball County	4108	31081	27903	Hamilton County	8862
56021	27702	Laramie County	73142	31093	27903	Howard County	6055
56015	27703	Goshen County	12373	31121	27903	Merrick County	8042
56031	27703	Platte County	8145	Total			140117
31161	27704	Sheridan County	6750				
46007	27704	Bennett County	3206				
46113	27704	Shannon County	9902				
Total			193120				
LMA90=280			LMA90=281				
FIPS	CZ90	Area Name	1990 Population	FIPS	CZ90	Area Name	1990 Population
19133	28001	Monona County	10034	31067	28101	Gage County	22794
19149	28001	Plymouth County	23388				
19193	28001	Woodbury County	98276				
31043	28001	Dakota County	16742				
31051	28001	Dixon County	6143				
31179	28001	Wayne County	9364				
46127	28001	Union County	10189				
31021	28002	Burt County	7868				
31039	28002	Cuming County	10117				
31173	28002	Thurston County	6936				
Total			199057				

			LMA90=283			1990
FIPS	CZ90	Area Name				Population
31095	28101	Jefferson County				
31109	28101	Lancaster County				
31151	28101	Saline County				
31159	28101	Seward County				
31097	28102	Johnson County				
31127	28102	Nemaha County				
31131	28102	Otoe County				
31133	28102	Pawnee County				
31147	28102	Richardson County				
Total						
			LMA90=282			
FIPS	CZ90	Area Name				1990
			Population			
19003	28201	Adams County				
19071	28201	Fremont County				
19137	28201	Montgomery County				
19145	28201	Page County				
19173	28201	Taylor County				
19085	28202	Harrison County				
19129	28202	Mills County				
19155	28202	Pottawattamie County				
31025	28202	Cass County				
31053	28202	Dodge County				
31055	28202	Douglas County				
31153	28202	Sarpy County				
31155	28202	Saunders County				
31177	28202	Washington County				
Total						
			LMA90=284			
FIPS	CZ90	Area Name				1990
			Population			
08027	28401	Custer County				
08041	28401	El Paso County				
08043	28401	Fremont County				
08119	28401	Teller County				
08073	28402	Lincoln County				
Total						

LMA90=285			FIPS	CZ90	Area Name	Population
		1990	08015	28701	Chaffee County	12684
FIPS	CZ90	Population	08037	28702	Eagle County	21928
			08045	28702	Garfield County	29974
08009	28501	4556	08065	28702	Lake County	6007
08011	28502	5048	08097	28702	Pitkin County	12661
08025	28502	3946	08117	28702	Summit County	12881
08089	28502	20185	08049	28703	Grand County	7966
08099	28502	13347	08057	28704	Jackson County	1605
08101	28502	123051	56001	28704	Albany County	30797
08055	28503	6009				-----
08071	28503	13765	Total			136503
08017	28504	2397				
08061	28504	1688			LMA90=288	
08063	28504	7140				
Total		201132	FIPS	CZ90	Area Name	1990
						Population
			08069	28800	Larimer County	186136
			08087	28800	Morgan County	21939
			08123	28800	Weld County	131821
			Total			-----
					LMA90=289	339896
			FIPS	CZ90	Area Name	1990
						Population
20039	28601	4021	08001	28900	Adams County	265038
20153	28601	3404	08005	28900	Arapahoe County	391511
20137	28602	5947	08013	28900	Boulder County	225339
20147	28603	6590	08019	28900	Clear Creek County	7619
20183	28603	5078	08031	28900	Denver County	467610
20063	28604	3231	08035	28900	Douglas County	60391
20109	28604	3081	08039	28900	Elbert County	9646
20179	28604	3043	08047	28900	Gilpin County	3070
20193	28604	8258	08059	28900	Jefferson County	438430
20181	28605	6926	08093	28900	Park County	7174
20199	28605	1821	Total			-----
20023	28606	3243				1875828
31057	28606	2582				
31029	28607	4381				
31085	28607	1222				
31087	28607	3750				
31145	28607	11705				
31019	28608	37447				
31061	28608	3938				
31099	28608	6629				
31163	28608	3718				
31047	28609	19940				
31063	28609	3101				
31065	28609	5553				
31073	28609	1928				
31083	28609	3810				
31137	28609	9715				
Total		174062				

LMA90=287

1990

LMA90=290			1990	LMA90=293			1990
FIPS	CZ90	Area Name	Population	FIPS	CZ90	Area Name	Population
20007	29001	Barber County	5874	20015	29301	Butler County	50580
20097	29001	Kiowa County	3660	20077	29301	Harper County	7124
20151	29001	Pratt County	9702	20095	29301	Kingman County	8292
20033	29002	Comanche County	2313	20173	29301	Sedgwick County	403662
20025	29003	Clark County	2418	20191	29301	Sumner County	25841
20057	29003	Ford County	27463	20079	29302	Harvey County	31028
20069	29003	Gray County	5396	20113	29302	McPherson County	27268
20083	29003	Hodgeman County	2177	20115	29302	Marion County	12888
20009	29004	Barton County	29382	20019	29303	Chautauqua County	4407
20047	29004	Edwards County	3787	20035	29303	Cowley County	36915
20145	29004	Pawnee County	7555	20049	29303	Elk County	3327
20165	29004	Rush County	3842	20073	29303	Greenwood County	7847
20185	29004	Stafford County	5365	Total			619179
20053	29005	Ellsworth County	6586				
20155	29005	Reno County	62389				
20159	29005	Rice County	10610				
20051	29006	Ellis County	26004				
20167	29006	Russell County	7835				
20195	29006	Trego County	3694				
20065	29007	Graham County	3543				
20163	29007	Rooks County	6039				
20101	29008	Lane County	2375				
20135	29008	Ness County	4033				
Total			242042				
LMA90=291			1990				
FIPS	CZ90	Area Name	Population				
20029	29101	Cloud County	11023				
20089	29101	Jewell County	4251				
20157	29101	Republic County	6482				
31129	29102	Nuckolls County	5786				
31169	29102	Thayer County	6635				
20123	29103	Mitchell County	7203				
20141	29103	Osborne County	4867				
20105	29104	Lincoln County	3653				
20143	29104	Ottawa County	5634				
20169	29104	Saline County	49301				
Total			104835				
LMA90=292			1990				
FIPS	CZ90	Area Name	Population				
20013	29201	Brown County	11128				

LMA90=294

LMA90=295

FIPS	CZ90	Area Name	1990 Population	FIPS	CZ90	Area Name	1990 Population
20001	29401	Allen County	14638	20005	29501	Atchison County	16932
20003	29401	Anderson County	7803	20103	29501	Leavenworth County	64371
20059	29401	Franklin County	21994	20091	29502	Johnson County	355054
20207	29401	Woodson County	4116	20107	29502	Linn County	8254
20017	29402	Chase County	3021	20121	29502	Miami County	23466
20031	29402	Coffey County	8404	20209	29502	Wyandotte County	161993
20111	29402	Lyon County	34732	29013	29502	Bates County	15025
20099	29403	Labette County	23693	29037	29502	Cass County	63808
20125	29403	Montgomery County	38816	29047	29502	Clay County	153411
20133	29403	Neosho County	17035	29095	29502	Jackson County	633232
20205	29403	Wilson County	10289	29101	29502	Johnson County	42514
40105	29403	Nowata County	9992	29107	29502	Lafayette County	31107
40147	29403	Washington County	48066	29165	29502	Platte County	57867
			-----	29177	29502	Ray County	21971
Total			242599	20043	29503	Doniphan County	8134
				29003	29503	Andrew County	14632
				29021	29503	Buchanan County	83083
				29025	29503	Caldwell County	8380
				29049	29503	Clinton County	16595
				29061	29503	Daviess County	7865
				29063	29503	DeKalb County	9967
				29015	29504	Benton County	13859
				29083	29504	Henry County	20044
				29159	29504	Pettis County	35437
				29185	29504	St. Clair County	8457
				29005	29505	Atchison County	7457
				29087	29505	Holt County	6034
				29147	29505	Nodaway County	21709
				29075	29506	Gentry County	6848
				29081	29506	Harrison County	8469
				29227	29506	Worth County	2440
						-----	
				Total			1928415

LMA90=296				LMA90=299			
FIPS	CZ90	Area Name	1990 Population	FIPS	CZ90	Area Name	1990 Population
29019	29601	Boone County	112379	20011	29901	Bourbon County	14966
29027	29601	Callaway County	32809	20021	29901	Cherokee County	21374
29051	29601	Cole County	63579	20037	29901	Crawford County	35568
29053	29601	Cooper County	14835	29097	29901	Jasper County	90465
29089	29601	Howard County	9631	29145	29901	Newton County	44445
29135	29601	Moniteau County	12298	40115	29901	Ottawa County	30561
29151	29601	Osage County	12018	29011	29902	Barton County	11312
29029	29602	Camden County	27495	29039	29902	Cedar County	12093
29131	29602	Miller County	20700	29057	29902	Dade County	7449
29141	29602	Morgan County	15574	29217	29902	Vernon County	19041
Total			321318	Total			287274

LMA90=297				LMA90=300			
FIPS	CZ90	Area Name	1990 Population	FIPS	CZ90	Area Name	1990 Population
29043	29700	Christian County	32644	05047	30000	Franklin County	14897
29059	29700	Dallas County	12646	05071	30000	Johnson County	18221
29067	29700	Douglas County	11876	05083	30000	Logan County	20557
29077	29700	Greene County	207949	05115	30000	Pope County	45883
29085	29700	Hickory County	7335	05149	30000	Yell County	17759
29105	29700	Laclede County	27158	Total			117317
29167	29700	Polk County	21826	LMA90=301			
29225	29700	Webster County	23753				
29229	29700	Wright County	16758				
Total			361945				

LMA90=298				LMA90=301			
FIPS	CZ90	Area Name	1990 Population	FIPS	CZ90	Area Name	1990 Population
29009	29800	Barry County	27547	05033	30100	Crawford County	42493
29109	29800	Lawrence County	30236	05127	30100	Scott County	10205
29209	29800	Stone County	19078	05131	30100	Sebastian County	99590
29213	29800	Taney County	25561	40061	30100	Haskell County	10940
Total			102422	40077	30100	Latimer County	10333
				40079	30100	Le Flore County	43270
				40121	30100	Pittsburg County	40581
				40135	30100	Sequoyah County	33828
Total			102422	Total			291240



LMA90=302				LMA90=305			
FIPS	CZ90	Area Name	1990 Population	FIPS	CZ90	Area Name	1990 Population
40001	30200	Adair County	18421	40045	30501	Ellis County	4497
40021	30200	Cherokee County	34049	40059	30501	Harper County	4063
40091	30200	McIntosh County	16779	40153	30501	Woodward County	18976
40101	30200	Muskogee County	68078	40003	30502	Alfalfa County	6416
			-----	40011	30502	Blaine County	11470
Total			137327	40043	30502	Dewey County	5551
				40047	30502	Garfield County	56735
				40053	30502	Grant County	5689
				40093	30502	Major County	8055
				40151	30502	Woods County	9103
							-----
				Total			130555
LMA90=303				LMA90=306			
FIPS	CZ90	Area Name	1990 Population	FIPS	CZ90	Area Name	1990 Population
05007	30300	Benton County	97499	35013	30601	Dona Ana County	135510
05087	30300	Madison County	11618	48141	30601	El Paso County	591610
05143	30300	Washington County	113409	48229	30601	Hudspeth County	2915
29119	30300	McDonald County	16938	35027	30602	Lincoln County	12219
40041	30300	Delaware County	28070	35035	30602	Otero County	51928
			-----	35051	30603	Sierra County	9912
Total			267534	35017	30604	Grant County	27676
				35023	30604	Hidalgo County	5958
				35029	30604	Luna County	18110
				48109	30605	Culberson County	3407
							-----
				Total			859245
LMA90=304				LMA90=307			
FIPS	CZ90	Area Name	1990 Population	FIPS	CZ90	Area Name	1990 Population
40103	30401	Noble County	11045	35005	30701	Chaves County	57849
40119	30401	Payne County	61507	35015	30701	Eddy County	48605
40035	30402	Craig County	14104	35011	30702	DeBaca County	2252
40037	30402	Creek County	60915	35019	30702	Guadalupe County	4156
40071	30402	Kay County	48056				-----
40097	30402	Mayes County	33366				
40113	30402	Osage County	41645				
40117	30402	Pawnee County	15575				
40131	30402	Rogers County	55170				
40143	30402	Tulsa County	503341				
40145	30402	Wagoner County	47883				
40107	30403	Okfuskee County	11551				
40111	30403	Okmulgee County	36490				
			-----				
Total			940648	Total			112862



			1990				1990
			Population	FIPS	CZ90	Area Name	Population
48453	31201	Travis County	576407				
48491	31201	Williamson County	139551				
48053	31202	Burnet County	22677				
48299	31202	Llano County	11631	48127	31501	Dimmit County	10433
			-----	48507	31501	Zavala County	12162
Total			922307	48163	31502	Frio County	13472
				48283	31502	La Salle County	5254
		LMA90=313		48247	31503	Jim Hogg County	5109
				48479	31503	Webb County	133239
				48505	31503	Zapata County	9279
			1990				-----
FIPS	CZ90	Area Name	Population	Total			188948
						LMA90=316	
48013	31301	Atascosa County	30533				
48019	31301	Bandera County	10562				
48029	31301	Bexar County	1185394				
48091	31301	Comal County	51832	FIPS	CZ90	Area Name	1990
48187	31301	Guadalupe County	64873				Population
48259	31301	Kendall County	14589	48061	31600	Cameron County	260120
48297	31301	Live Oak County	9556	48215	31600	Hidalgo County	383545
48311	31301	McMullen County	817	48427	31600	Starr County	40518
48325	31301	Medina County	27312	48489	31600	Willacy County	17705
48493	31301	Wilson County	22650				-----
48025	31302	Bee County	25135	Total			701888
48255	31302	Karnes County	12455				
48171	31303	Gillespie County	17204			LMA90=317	
48265	31303	Kerr County	36304				
48319	31304	Mason County	3423				
			-----	FIPS	CZ90	Area Name	1990
Total			1512639				Population
		LMA90=314		48007	31700	Aransas County	17892
				48047	31700	Brooks County	8204
				48131	31700	Duval County	12918
				48249	31700	Jim Wells County	37679
FIPS	CZ90	Area Name	1990	48261	31700	Kenedy County	460
			Population	48273	31700	Kleberg County	30274
48003	31401	Andrews County	14338	48355	31700	Nueces County	291145
48103	31401	Crane County	4652	48391	31700	Refugio County	7976
48135	31401	Ector County	118934	48409	31700	San Patricio County	58749
48317	31401	Martin County	4956				-----
48329	31401	Midland County	106611	Total			465297
48461	31401	Upton County	4447				
48301	31402	Loving County	107			LMA90=318	
48389	31402	Reeves County	15852				
48475	31402	Ward County	13115				
48495	31402	Winkler County	8626	FIPS	CZ90	Area Name	1990
48105	31403	Crockett County	4078				Population
48371	31403	Pecos County	14675	48041	31800	Brazos County	121862
48043	31404	Brewster County	8681	48051	31800	Burleson County	13625
48243	31404	Jeff Davis County	1946	48185	31800	Grimes County	18828
48377	31404	Presidio County	6637	48395	31800	Robertson County	15511
			-----				-----
Total			327655	Total			169826
		LMA90=315				LMA90=319	

			1990	48419 32202 Shelby County	22034
FIPS CZ90 Area Name		Population			-----
			Total		258924
48039 31900 Brazoria County		191707			
48321 31900 Matagorda County		36928		LMA90=323	
48481 31900 Wharton County		39955			
		-----			
Total		268590	FIPS CZ90 Area Name		1990 Population
	LMA90=320		48081 32301 Coke County		3424
			48235 32301 Irion County		1629
		1990	48413 32301 Schleicher County		2990
FIPS CZ90 Area Name		Population	48431 32301 Sterling County		1438
			48451 32301 Tom Green County		98458
48015 32000 Austin County		19832	48095 32302 Concho County		3044
48071 32000 Chambers County		20088	48307 32302 McCulloch County		8778
48157 32000 Fort Bend County		225421	48399 32302 Runnels County		11294
48167 32000 Galveston County		217399	48267 32303 Kimble County		4122
48201 32000 Harris County		2818199	48327 32303 Menard County		2252
48291 32000 Liberty County		52726	48137 32304 Edwards County		2266
48339 32000 Montgomery County		182201	48385 32304 Real County		2412
48407 32000 San Jacinto County		16372	48435 32304 Sutton County		4135
48473 32000 Waller County		23390	48463 32304 Uvalde County		23340
48477 32000 Washington County		26154	48271 32305 Kinney County		3119
		-----	48443 32305 Terrell County		1410
Total		3601782	48465 32305 Val Verde County		38721
	LMA90=321		48323 32306 Maverick County		36378
					-----
			Total		249210
		1990		LMA90=324	
FIPS CZ90 Area Name		Population			
48199 32100 Hardin County		41320			1990 Population
48241 32100 Jasper County		31102	FIPS CZ90 Area Name		
48245 32100 Jefferson County		239397	48033 32401 Borden County		799
48351 32100 Newton County		13569	48115 32401 Dawson County		14349
48361 32100 Orange County		80509	48173 32401 Glasscock County		1447
48373 32100 Polk County		30687	48227 32401 Howard County		32343
48457 32100 Tyler County		16646	48383 32401 Reagan County		4514
		-----	48151 32402 Fisher County		4842
Total		453230	48353 32402 Nolan County		16594
	LMA90=322		48263 32403 Kent County		1010
			48335 32403 Mitchell County		8016
		1990	48415 32403 Scurry County		18634
FIPS CZ90 Area Name		Population			-----
48005 32201 Angelina County		69884	Total		102548
48225 32201 Houston County		21375			
48313 32201 Madison County		10931			
48455 32201 Trinity County		11445			
48471 32201 Walker County		50917			
48347 32202 Nacogdoches County		54753			
48403 32202 Sabine County		9586			
48405 32202 San Augustine County		7999			

LMA90=325			1990	LMA90=329			1990
FIPS	CZ90	Area Name	Population	FIPS	CZ90	Area Name	Population
48035	32801	Bosque County		48035	32801	Bosque County	15125
48145	32801	Falls County		48145	32801	Falls County	17712
48217	32801	Hill County		48217	32801	Hill County	27146
48309	32801	McLennan County		48309	32801	McLennan County	189123
48161	32802	Freestone County	11859	48161	32802	Freestone County	15818
48289	32802	Leon County	18488	48289	32802	Leon County	12665
48293	32802	Limestone County	16490	48293	32802	Limestone County	20946
48349	32802	Navarro County	3316	48349	32802	Navarro County	39926
48429	32501	Stephens County	9010				-----
48441	32501	Taylor County	119655	Total			338461
48075	32502	Childress County	5953				
48101	32502	Cottle County	2247				
48125	32503	Dickens County	2571				
48207	32503	Haskell County	6820				
48269	32503	King County	354				
48275	32503	Knox County	4837				
48433	32503	Stonewall County	2013				
Total			203613				
LMA90=326			1990	LMA90=330			1990
FIPS	CZ90	Area Name	Population	FIPS	CZ90	Area Name	Population
48009	32601	Archer County	7973	48027	32900	Bell County	191088
48077	32601	Clay County	10024	48099	32900	Coryell County	64213
48485	32601	Wichita County	122378	48281	32900	Lampasas County	13521
48237	32602	Jack County	6981	Total			268822
48447	32602	Throckmorton County	1880				
48503	32602	Young County	18126				
48023	32603	Baylor County	4385				
48155	32604	Foard County	1794				
48197	32604	Hardeman County	5283				
48487	32604	Wilbarger County	15121				
Total			193945				
LMA90=327			1990	LMA90=331			1990
FIPS	CZ90	Area Name	Population	FIPS	CZ90	Area Name	Population
48049	32701	Brown County	34371	48085	33100	Collin County	264036
48083	32701	Coleman County	9710	48097	33100	Cooke County	30777
48333	32701	Mills County	4531	48113	33100	Dallas County	1852810
48411	32701	San Saba County	5401	48121	33100	Denton County	273525
48093	32702	Comanche County	13381	48139	33100	Ellis County	85167
48143	32702	Erath County	27991	48257	33100	Kaufman County	52220
48193	32702	Hamilton County	7733	48397	33100	Rockwall County	25604
Total			103118	Total			2584139
LMA90=328			1990	LMA90=332			1990
FIPS	CZ90	Area Name	Population	FIPS	CZ90	Area Name	Population

			1990				1990
FIPS	CZ90	Area Name	Population	FIPS	CZ90	Area Name	Population
				LMA90=336			
48119	33200	Delta County	4857	40031	33601	Comanche County	111486
48223	33200	Hopkins County	28833	40033	33601	Cotton County	6651
48231	33200	Hunt County	64343	40067	33601	Jefferson County	7010
48277	33200	Lamar County	43949	40137	33601	Stephens County	42299
48379	33200	Rains County	6715	40055	33602	Greer County	6559
48387	33200	Red River County	14317	40057	33602	Harmon County	3793
			-----	40065	33602	Jackson County	28764
Total			163014	40075	33602	Kiowa County	11347
				40141	33603	Tillman County	10384
LMA90=333							-----
				Total			228293
FIPS	CZ90	Area Name	1990				1990
			Population	FIPS	CZ90	Area Name	Population
				LMA90=337			
48001	33300	Anderson County	48024	40019	33700	Carter County	42919
48073	33300	Cherokee County	41049	40049	33700	Garvin County	26605
48213	33300	Henderson County	58543	40069	33700	Johnston County	10032
48423	33300	Smith County	151309	40085	33700	Love County	8157
48467	33300	Van Zandt County	37944	40095	33700	Marshall County	10829
48499	33300	Wood County	29380	40099	33700	Murray County	12042
			-----				-----
Total			366249	Total			110584
LMA90=334							
FIPS	CZ90	Area Name	1990				1990
			Population	FIPS	CZ90	Area Name	Population
				LMA90=338			
48183	33400	Gregg County	104948	40009	33801	Beckham County	18812
48203	33400	Harrison County	57483	40039	33801	Custer County	26897
48315	33400	Marion County	9984	40129	33801	Roger Mills County	4147
48365	33400	Panola County	22035	40149	33801	Washita County	11441
48401	33400	Rusk County	43735	40015	33802	Caddo County	29550
48459	33400	Upshur County	31370	40051	33802	Grady County	41747
			-----	40017	33803	Canadian County	74409
Total			269555	40027	33803	Cleveland County	174253
LMA90=335				40073	33803	Kingfisher County	13212
FIPS	CZ90	Area Name	1990				1990
			Population	FIPS	CZ90	Area Name	Population
05081	33500	Little River County	13966	40081	33803	Lincoln County	29216
05091	33500	Miller County	38467	40083	33803	Logan County	29011
48037	33500	Bowie County	81665	40087	33803	McClain County	22795
48063	33500	Camp County	9904	40109	33803	Oklahoma County	599611
48067	33500	Cass County	29982	40125	33803	Pottawatomie County	58760
48159	33500	Franklin County	7802	40133	33803	Seminole County	25412
48343	33500	Morris County	13200				-----
48449	33500	Titus County	24009	Total			1159273
			-----				
Total			218995	LMA90=339			
FIPS	CZ90	Area Name	1990				1990
			Population	FIPS	CZ90	Area Name	Population

			LMA90=341			1990
FIPS	CZ90	Area Name			Population	
40005	33901	Atoka County			12778	
40029	33901	Coal County			5780	
40063	33901	Hughes County			13023	
40123	33901	Pontotoc County			34119	
40013	33902	Bryan County	02013	34101	Aleutians East Borough	2464
48147	33902	Fannin County	02020	34102	Anchorage Borough	226338
48181	33902	Grayson County	02122	34102	Kenai Peninsula Borough	40802
			02170	34102	Matanuska-Susitna Borough	39683
Total			02261	34103	Valdez-Cordova Census Area	9952
			02060	34104	Bristol Bay Borough	1410
			02188	34105	Northwest Arctic Borough	6113
			02180	34106	Nome Census Area	8288
			02070	34107	Dillingham Census Area	4012
			02164	34107	Lake and Peninsula Borough	1668
			02150	34108	Kodiak Island Borough	13309
			02100	34109	Haines Borough	2117
			02110	34109	Juneau Borough	26751
			02231	34109	Skagway-Yakutat-Angoon Census Area	4385
			02220	34110	Sitka Borough	8588
			02280	34110	Wrangell-Petersburg Census Area	7042
			02130	34111	Ketchikan Gateway Borough	13828
			02201	34111	Prince of Wales-Outer Ketchikan Census A	6278
			02050	34112	Bethel Census Area	13656
			02270	34112	Wade Hampton Census Area	5791
			02185	34113	North Slope Borough	5979
			02016	34114	Aleutians West Census Area	9478
			02090	34115	Fairbanks North Star Borough	77720
			02240	34115	Southeast Fairbanks Census Area	5913
			02290	34115	Yukon-Koyukuk Census Area	8478
Total						550043

LMA90=340

			LMA90=342			1990
FIPS	CZ90	Area Name			Population	
05019	34001	Clark County			21437	
05051	34001	Garland County			73397	
05057	34001	Hempstead County			21621	
05059	34001	Hot Spring County			26115	
05061	34001	Howard County			13569	
05097	34001	Montgomery County			7841	
05099	34001	Nevada County			10101	
05109	34001	Pike County			10086	
05113	34002	Polk County			17347	
05133	34002	Sevier County			13637	
40023	34002	Choctaw County			15302	
40089	34002	McCurtain County			33433	
40127	34002	Pushmataha County			10997	
Total					274883	

LMA90=343

			LMA90=343			1990
FIPS	CZ90	Area Name			Population	
30005	34201	Blaine County			6728	
30041	34201	Hill County			17654	
30051	34201	Liberty County			2295	
30035	34202	Glacier County			12121	
30073	34202	Pondera County			6433	
30101	34202	Toole County			5046	
30013	34203	Cascade County			77691	
30015	34203	Chouteau County			5452	
30045	34203	Judith Basin County			2282	
30099	34203	Teton County			6271	
30027	34204	Fergus County			12083	
30069	34204	Petroleum County			519	
Total					154575	

LMA90=343

			LMA90=343			1990
FIPS	CZ90	Area Name			Population	

56003	34301	Big Horn County	10525	30063	34504	Missoula County	78687
56029	34301	Park County	23178	30081	34504	Ravalli County	25010
56017	34302	Hot Springs County	4809				-----
56043	34302	Washakie County	8388	Total			221753
56013	34303	Fremont County	33662			LMA90=346	
30003	34304	Big Horn County	11337				1990
56019	34304	Johnson County	6145	FIPS	CZ90	Area Name	Population
56033	34304	Sheridan County	23562	56005	34601	Campbell County	29370
30017	34305	Custer County	11697	56011	34601	Crook County	5294
30079	34305	Prairie County	1383	56045	34601	Weston County	6518
30033	34306	Garfield County	1589	56007	34602	Carbon County	16659
30075	34307	Powder River County	2090	56009	34603	Converse County	11128
30087	34307	Rosebud County	10505	56025	34603	Natrona County	61226
30103	34307	Treasure County	874	56027	34604	Niobrara County	2499
30009	34308	Carbon County	8080				-----
30037	34308	Golden Valley County	912	Total			132694
30065	34308	Musselshell County	4106			LMA90=347	
30095	34308	Stillwater County	6536				1990
30111	34308	Yellowstone County	113419	FIPS	CZ90	Area Name	Population
30059	34309	Meagher County	1819	15003	34701	Honolulu County	836231
30107	34309	Wheatland County	2246	15007	34702	Kauai County	51177
Total			-----	15005	34703	Kalawao County	130
			286862	15009	34703	Maui County	100374
		LMA90=344		Total			-----
							987912
FIPS	CZ90	Area Name	1990			LMA90=348	
			Population				1990
30001	34401	Beaverhead County	8424	FIPS	CZ90	Area Name	Population
30031	34402	Gallatin County	50463	35007	34801	Colfax County	12925
30057	34402	Madison County	5989	35033	34801	Mora County	4264
30067	34402	Park County	14562	35047	34801	San Miguel County	25743
30097	34402	Sweet Grass County	3154	35028	34802	Los Alamos County	18115
30113	34402	Yellowstone National Park	52	35039	34802	Rio Arriba County	34365
30007	34403	Broadwater County	3318	35049	34802	Santa Fe County	98928
30043	34403	Jefferson County	7939	35055	34802	Taos County	23118
30049	34403	Lewis and Clark County	47495	35021	34803	Harding County	987
30023	34404	Deer Lodge County	10278	35037	34803	Quay County	10823
30039	34404	Granite County	2548	35059	34804	Union County	4124
30077	34404	Powell County	6620	08003	34805	Alamosa County	13617
30093	34404	Silver Bow County	33941	08021	34805	Conejos County	7453
Total			-----	08023	34805	Costilla County	3190
			194783	08079	34805	Mineral County	558
		LMA90=345		08105	34805	Rio Grande County	10770
FIPS	CZ90	Area Name	1990	08109	34805	Saguache County	4619
			Population	Total			-----
16021	34501	Boundary County	8332				273599
30053	34502	Lincoln County	17481			LMA90=349	
30029	34503	Flathead County	59218				
30047	34503	Lake County	21041				
30089	34503	Sanders County	8669				
30061	34504	Mineral County	3315				



			1990	08007 35300 Archuleta County	5345
FIPS CZ90 Area Name		Population		08067 35300 La Plata County	32284
				08111 35300 San Juan County	745
35001 34901 Bernalillo County		480577		35045 35300 San Juan County	91605
35006 34901 Cibola County		23794		-----	
35043 34901 Sandoval County		63319	Total		129979
35057 34901 Tarrant County		10285			
35061 34901 Valencia County		45235		LMA90=354	
35003 34902 Catron County		2563			
35053 34902 Socorro County		14764			
Total		640537		FIPS CZ90 Area Name	1990 Population
	LMA90=350			04005 35401 Coconino County	96591
				04025 35401 Yavapai County	107714
				49025 35401 Kane County	5169
				08033 35402 Dolores County	1504
FIPS CZ90 Area Name		1990 Population		08083 35402 Montezuma County	18672
				49037 35402 San Juan County	12621
04007 35001 Gila County		40216		-----	
04013 35001 Maricopa County		2122101	Total		242271
04021 35001 Pinal County		116379			
04009 35002 Graham County		26554		LMA90=355	
04011 35002 Greenlee County		8008			
Total		2313258		FIPS CZ90 Area Name	1990 Population
	LMA90=351			04001 35500 Apache County	61591
				04017 35500 Navajo County	77658
FIPS CZ90 Area Name		1990 Population		35031 35500 McKinley County	60686
				-----	
04003 35100 Cochise County		97624	Total		199935
04019 35100 Pima County		666880			
04023 35100 Santa Cruz County		29676		LMA90=356	
Total		794180			
	LMA90=352			FIPS CZ90 Area Name	1990 Population
				15001 35600 Hawaii County	120317
FIPS CZ90 Area Name		1990 Population		LMA90=357	
08029 35201 Delta County		20980			
08077 35201 Mesa County		93145	FIPS CZ90 Area Name		1990 Population
08085 35201 Montrose County		24423		16013 35701 Blaine County	13552
08091 35201 Ouray County		2295		16025 35701 Camas County	727
08113 35201 San Miguel County		3653		16047 35701 Gooding County	11633
08051 35202 Gunnison County		10273		16053 35701 Jerome County	15138
08053 35202 Hinsdale County		467		16063 35701 Lincoln County	3308
Total		155236		16083 35701 Twin Falls County	53580
	LMA90=353			16031 35702 Cassia County	19532
				16067 35702 Minidoka County	19361
				-----	
FIPS CZ90 Area Name		1990 Population	Total		136831

			LMA90=358	49029 36100 Morgan County	5528		
				49035 36100 Salt Lake County	725956		
			1990	49043 36100 Summit County	15518		
FIPS	CZ90	Area Name	Population	49045 36100 Tooele County	26601		
16001	35801	Ada County	205775	49051 36100 Wasatch County	10089		
16015	35801	Boise County	3509	49057 36100 Weber County	158330		
16027	35801	Canyon County	90076	Total	----- 1129963		
16039	35801	Elmore County	21205				
16045	35801	Gem County	11844	LMA90=362			
16073	35801	Owyhee County	8392				
16075	35802	Payette County	16434	1990			
16087	35802	Washington County	8550	FIPS	CZ90	Area Name	Population
41045	35802	Malheur County	26038	16041	36200	Franklin County	9232
16003	35803	Adams County	3254	16071	36200	Oneida County	3492
16085	35803	Valley County	6109	49003	36200	Box Elder County	36485
Total			----- 401186	49005	36200	Cache County	70183
			LMA90=359	Total	----- 119392		
			1990	LMA90=363			
FIPS	CZ90	Area Name	Population	FIPS	CZ90	Area Name	1990 Population
49001	35901	Beaver County	4765	16005	36301	Bannock County	66026
49021	35901	Iron County	20789	16011	36301	Bingham County	37583
49053	35901	Washington County	48560	16019	36301	Bonneville County	72207
49007	35902	Carbon County	20228	16023	36301	Butte County	2918
49015	35902	Emery County	10332	16033	36301	Clark County	762
49039	35902	Sanpete County	16259	16043	36301	Fremont County	10937
49019	35903	Grand County	6620	16051	36301	Jefferson County	16543
49017	35904	Garfield County	3980	16065	36301	Madison County	23674
49031	35904	Piute County	1277	16077	36301	Power County	7086
49041	35904	Sevier County	15431	16037	36302	Custer County	4133
49055	35905	Wayne County	2177	16059	36302	Lemhi County	6899
Total			----- 150418	16081	36303	Teton County	3439
			LMA90=360	56039	36303	Teton County	11172
			1990	Total	----- 263379		
FIPS	CZ90	Area Name	Population				
49023	36000	Juab County	5817				
49027	36000	Millard County	11333				
49049	36000	Utah County	263590				
Total			----- 280740				
			LMA90=361				
			1990				
FIPS	CZ90	Area Name	Population				
49011	36100	Davis County	187941				

LMA90=364			1990	FIPS CZ90 Area Name	1990
FIPS CZ90 Area Name	Population				Population
			41029 36800	Jackson County	146389
			41033 36800	Josephine County	62649
			Total		209038
08081 36401	Moffat County	11357			
08103 36401	Rio Blanco County	5972			
08107 36401	Routt County	14088			
49013 36402	Duchesne County	12645			
49047 36402	Uintah County	22211			
16007 36403	Bear Lake County	6084			
16029 36403	Caribou County	6963			
49009 36404	Daggett County	690			
49033 36404	Rich County	1725			
56023 36404	Lincoln County	12625			
56035 36404	Sublette County	4843			
56037 36404	Sweetwater County	38823			
56041 36404	Uinta County	18705			
		-----	Total		197709
Total		156731			
LMA90=365					
FIPS CZ90 Area Name	1990 Population		FIPS CZ90 Area Name	1990 Population	
06035 36501	Lassen County	27598	06043 37000	Mariposa County	14302
06049 36501	Modoc County	9678	06047 37000	Merced County	178403
06093 36501	Siskiyou County	43531	06099 37000	Stanislaus County	370522
41035 36501	Klamath County	57702	06109 37000	Tuolumne County	48456
41025 36502	Harney County	7060			
41037 36503	Lake County	7186			
		-----	Total		611683
Total		152755			
LMA90=366					
FIPS CZ90 Area Name	1990 Population		FIPS CZ90 Area Name	1990 Population	
			06029 37100	Kern County	543477
06089 36600	Shasta County	147036			
06103 36600	Tehama County	49625			
		-----			
Total		196661			
LMA90=367					
FIPS CZ90 Area Name	1990 Population		FIPS CZ90 Area Name	1990 Population	
			06019 37200	Fresno County	667490
			06031 37200	Kings County	101469
			06039 37200	Madera County	88090
			06107 37200	Tulare County	311921
			Total		1168970
06023 36700	Humboldt County	119118			
06105 36700	Trinity County	13063			
		-----			
Total		132181			
LMA90=368					
FIPS CZ90 Area Name	1990 Population		FIPS CZ90 Area Name	1990 Population	

06007	37300	Butte County	182120	32510	37604	Carson City	40443
06011	37300	Colusa County	16275				-----
06021	37300	Glenn County	24798	Total			426419
06101	37300	Sutter County	64415				
06115	37300	Yuba County	58228			LMA90=377	
			-----				
Total			345836				1990
		LMA90=374		FIPS	CZ90	Area Name	Population
			1990	06033	37700	Lake County	50631
			Population	06045	37700	Mendocino County	80345
FIPS	CZ90	Area Name		06097	37700	Sonoma County	388222
							-----
06003	37400	Alpine County	1113	Total			519198
06005	37400	Amador County	30039				
06009	37400	Calaveras County	31998			LMA90=378	
06017	37400	El Dorado County	125995				
06057	37400	Nevada County	78510				1990
06061	37400	Placer County	172796	FIPS	CZ90	Area Name	Population
06067	37400	Sacramento County	1041219				
06077	37400	San Joaquin County	480628	06001	37800	Alameda County	1279182
06113	37400	Yolo County	141092	06013	37800	Contra Costa County	803732
32005	37400	Douglas County	27637	06041	37800	Marin County	230096
			-----	06055	37800	Napa County	110765
Total			2131027	06075	37800	San Francisco County	723959
		LMA90=375		06081	37800	San Mateo County	649623
			1990	06095	37800	Solano County	340421
			Population				-----
FIPS	CZ90	Area Name		Total			4137778
						LMA90=379	
06053	37500	Monterey County	355660				1990
06069	37500	San Benito County	36697	FIPS	CZ90	Area Name	Population
06085	37500	Santa Clara County	1497577				
06087	37500	Santa Cruz County	229734	04015	37901	Mohave County	93497
			-----	32003	37901	Clark County	741459
Total			2119668	32009	37901	Esmeralda County	1344
		LMA90=376		32017	37901	Lincoln County	3775
			1990	32023	37901	Nye County	17781
			Population	32021	37902	Mineral County	6475
FIPS	CZ90	Area Name		06027	37903	Inyo County	18281
				06051	37903	Mono County	9956
32007	37601	Elko County	33530				-----
32011	37601	Eureka County	1547	Total			892568
32015	37601	Lander County	6266			LMA90=380	
32033	37601	White Pine County	9264				1990
32013	37602	Humboldt County	12844	FIPS	CZ90	Area Name	Population
32027	37602	Pershing County	4336				
06063	37603	Plumas County	19739	06073	38000	San Diego County	2498016
06091	37603	Sierra County	3318			LMA90=381	
32001	37604	Churchill County	17938				
32019	37604	Lyon County	20001				
32029	37604	Storey County	2526				
32031	37604	Washoe County	254667				



FIPS	CZ90	Area Name	Population
41003	38901	Benton County	70811
41039	38901	Lane County	282912
41043	38901	Linn County	91227
41047	38901	Marion County	228483
41053	38901	Polk County	49541
41071	38901	Yamhill County	65551
41041	38902	Lincoln County	38889
41057	38902	Tillamook County	21570
Total			848984

LMA90=390

FIPS	CZ90	Area Name	1990 Population
53037	39000	Kittitas County	26725
53077	39000	Yakima County	188823
Total			215548

LMA90=391

FIPS	CZ90	Area Name	1990 Population
41049	39100	Morrow County	7625
41059	39100	Umatilla County	59249
53005	39100	Benton County	112560
53013	39100	Columbia County	4024
53021	39100	Franklin County	37473
53071	39100	Walla Walla County	48439
Total			269370

LMA90=392

FIPS	CZ90	Area Name	1990 Population
41001	39201	Baker County	15317
41061	39201	Union County	23598
41063	39202	Wallowa County	6911
41013	39203	Crook County	14111
41017	39203	Deschutes County	74958
41031	39203	Jefferson County	13676
41021	39204	Gilliam County	1717
41069	39204	Wheeler County	1396
41023	39205	Grant County	7853
Total			159537

LMA90=393

FIPS	CZ90	Area Name	1990 Population
53055	39301	San Juan County	10035
53073	39302	Whatcom County	127780
53009	39303	Clallam County	56464
53031	39303	Jefferson County	20146
Total			214425

LMA90=394

FIPS	CZ90	Area Name	1990 Population
53029	39400	Island County	60195
53033	39400	King County	1507319
53035	39400	Kitsap County	189731
53041	39400	Lewis County	59358
53045	39400	Mason County	38341
53053	39400	Pierce County	586203
53057	39400	Skagit County	79555
53061	39400	Snohomish County	465642
53067	39400	Thurston County	161238
Total			3147582

County	FIPS	CZ90	County	FIPS	CZ90
ALABAMA			Anchorage Borough	02020	34102
Autauga County	01001	11101	Bethel Census Area	02050	34112
Baldwin County	01003	11001	Bristol Bay Borough	02060	34104
Barbour County	01005	10301	Dillingham Census Area	02070	34107
Bibb County	01007	10801	Fairbanks North Star Boro	02090	34115
Blount County	01009	10700	Haines Borough	02100	34109
Bullock County	01011	09800	Juneau Borough	02110	34109
Butler County	01013	11101	Kenai Peninsula Borough	02122	34102
Calhoun County	01015	09600	Ketchikan Gateway Borough	02130	34111
Chambers County	01017	09600	Kodiak Island Borough	02150	34108
Cherokee County	01019	06600	Lake and Peninsula Boroug	02164	34107
Chilton County	01021	10700	Matanuska-Susitna Borough	02170	34102
Choctaw County	01023	10802	Nome Census Area	02180	34106
Clarke County	01025	11001	North Slope Borough	02185	34113
Clay County	01027	09500	Northwest Arctic Borough	02188	34105
Cleburne County	01029	09600	Prince of Wales-Outer Ket	02201	34111
Coffee County	01031	10302	Sitka Borough	02220	34110
Colbert County	01033	06200	Skagway-Yakutat-Angoon Ce	02231	34109
Conecuh County	01035	11002	Southeast Fairbanks Censu	02240	34115
Coosa County	01037	09500	Valdez-Cordova Census Are	02261	34103
Covington County	01039	11102	Wade Hampton Census Area	02270	34112
Crenshaw County	01041	11102	Wrangell-Petersburg Censu	02280	34110
Cullman County	01043	10700	Yukon-Koyukuk Census Area	02290	34115
Dale County	01045	10302	ARIZONA		
Dallas County	01047	10801	Apache County	04001	35500
DeKalb County	01049	06100	Cochise County	04003	35100
Elmore County	01051	11101	Coconino County	04005	35401
Escambia County	01053	11002	Gila County	04007	35001
Etowah County	01055	06100	Graham County	04009	35002
Fayette County	01057	10600	Greenlee County	04011	35002
Franklin County	01059	06200	La Paz County	04012	38300
Geneva County	01061	10302	Maricopa County	04013	35001
Greene County	01063	10802	Mohave County	04015	37901
Hale County	01065	10801	Navajo County	04017	35500
Henry County	01067	10302	Pima County	04019	35100
Houston County	01069	10302	Pinal County	04021	35001
Jackson County	01071	06100	Santa Cruz County	04023	35100
Jefferson County	01073	10700	Yavapai County	04025	35401
Lamar County	01075	10600	Yuma County	04027	38100
Lauderdale County	01077	06200	ARKANSAS		
Lawrence County	01079	06000	Arkansas County	05001	04301
Lee County	01081	09800	Ashley County	05003	04101
Limestone County	01083	06000	Baxter County	05005	25101
Lowndes County	01085	11101	Benton County	05007	30300
Macon County	01087	09800	Boone County	05009	25103
Madison County	01089	06000	Bradley County	05011	04102
Marengo County	01091	10802	Calhoun County	05013	04103
Marion County	01093	10600	Carroll County	05015	25103
Marshall County	01095	06100	Chicot County	05017	04102
Mobile County	01097	11001	Clark County	05019	34001
Monroe County	01099	11002	Clay County	05021	25900
Montgomery County	01101	11101	Cleburne County	05023	25104
Morgan County	01103	06000	Cleveland County	05025	04102
Perry County	01105	10801	Columbia County	05027	04001
Pickens County	01107	10501	Conway County	05029	04200
Pike County	01109	11102	Craighead County	05031	25900
Randolph County	01111	09600	Crawford County	05033	30100
Russell County	01113	09701	Crittenden County	05035	05300
St. Clair County	01115	10700	Cross County	05037	05300
Shelby County	01117	10700	Dallas County	05039	04103
Sumter County	01119	10802	Desha County	05041	04102
Talladega County	01121	09500	Drew County	05043	04102
Tallapoosa County	01123	09500	Faulkner County	05045	04200
Tuscaloosa County	01125	10801	Franklin County	05047	30000
Walker County	01127	10600	Fulton County	05049	25102
Washington County	01129	11001	Garland County	05051	34001
Wilcox County	01131	11001	Grant County	05053	04200
Winston County	01133	10600	Greene County	05055	25900
ALASKA			Hempstead County	05057	34001
Aleutians East Borough	02013	34101	Hot Spring County	05059	34001
Aleutians West Census Are	02016	34114			

County	FIPS	CZ90	County	FIPS	CZ90
Howard County	05061	34001	Monterey County	06053	37500
Independence County	05063	25105	Napa County	06055	37800
Izard County	05065	25105	Nevada County	06057	37400
Jackson County	05067	04302	Orange County	06059	38300
Jefferson County	05069	04102	Placer County	06061	37400
Johnson County	05071	30000	Plumas County	06063	37603
Lafayette County	05073	04001	Riverside County	06065	38300
Lawrence County	05075	25900	Sacramento County	06067	37400
Lee County	05077	05300	San Benito County	06069	37500
Lincoln County	05079	04102	San Bernardino County	06071	38300
Little River County	05081	33500	San Diego County	06073	38000
Logan County	05083	30000	San Francisco County	06075	37800
Lonoke County	05085	04200	San Joaquin County	06077	37400
Madison County	05087	30300	San Luis Obispo County	06079	38200
Marion County	05089	25101	San Mateo County	06081	37800
Miller County	05091	33500	Santa Barbara County	06083	38200
Mississippi County	05093	25800	Santa Clara County	06085	37500
Monroe County	05095	04301	Santa Cruz County	06087	37500
Montgomery County	05097	34001	Shasta County	06089	36600
Nevada County	05099	34001	Sierra County	06091	37603
Newton County	05101	25103	Siskiyou County	06093	36501
Ouachita County	05103	04103	Solano County	06095	37800
Perry County	05105	04200	Sonoma County	06097	37700
Phillips County	05107	05300	Stanislaus County	06099	37000
Pike County	05109	34001	Sutter County	06101	37300
Poinsett County	05111	25900	Tehama County	06103	36600
Polk County	05113	34002	Trinity County	06105	36700
Pope County	05115	30000	Tulare County	06107	37200
Prairie County	05117	04301	Tuolumne County	06109	37000
Pulaski County	05119	04200	Ventura County	06111	38300
Randolph County	05121	25900	Yolo County	06113	37400
St. Francis County	05123	05300	Yuba County	06115	37300
Saline County	05125	04200			
Scott County	05127	30100	COLORADO		
Searcy County	05129	25103	Adams County	08001	28900
Sebastian County	05131	30100	Alamosa County	08003	34805
Sevier County	05133	34002	Arapahoe County	08005	28900
Sharp County	05135	25105	Archuleta County	08007	35300
Stone County	05137	25104	Baca County	08009	28501
Union County	05139	04103	Bent County	08011	28502
Van Buren County	05141	25104	Boulder County	08013	28900
Washington County	05143	30300	Chaffee County	08015	28701
White County	05145	04302	Cheyenne County	08017	28504
Woodruff County	05147	04302	Clear Creek County	08019	28900
Yell County	05149	30000	Conejos County	08021	34805
			Costilla County	08023	34805
CALIFORNIA			Crowley County	08025	28502
Alameda County	06001	37800	Custer County	08027	28401
Alpine County	06003	37400	Delta County	08029	35201
Amador County	06005	37400	Denver County	08031	28900
Butte County	06007	37300	Dolores County	08033	35402
Calaveras County	06009	37400	Douglas County	08035	28900
Colusa County	06011	37300	Eagle County	08037	28702
Contra Costa County	06013	37800	Elbert County	08039	28900
Del Norte County	06015	36901	El Paso County	08041	28401
El Dorado County	06017	37400	Fremont County	08043	28401
Fresno County	06019	37200	Garfield County	08045	28702
Glenn County	06021	37300	Gilpin County	08047	28900
Humboldt County	06023	36700	Grand County	08049	28703
Imperial County	06025	38100	Gunnison County	08051	35202
Inyo County	06027	37903	Hinsdale County	08053	35202
Kern County	06029	37100	Huerfano County	08055	28503
Kings County	06031	37200	Jackson County	08057	28704
Lake County	06033	37700	Jefferson County	08059	28900
Lassen County	06035	36501	Kiowa County	08061	28504
Los Angeles County	06037	38300	Kit Carson County	08063	28504
Madera County	06039	37200	Lake County	08065	28702
Marin County	06041	37800	La Plata County	08067	35300
Mariposa County	06043	37000	Larimer County	08069	28800
Mendocino County	06045	37700	Las Animas County	08071	28503
Merced County	06047	37000	Lincoln County	08073	28402
Modoc County	06049	36501	Logan County	08075	28301
Mono County	06051	37903	Mesa County	08077	35201



County	FIPS	CZ90	County	FIPS	CZ90
Mineral County	08079	34805	Hillsborough County	12057	06700
Moffat County	08081	36401	Holmes County	12059	09900
Montezuma County	08083	35402	Indian River County	12061	07300
Montrose County	08085	35201	Jackson County	12063	09900
Morgan County	08087	28800	Jefferson County	12065	09900
Otero County	08089	28502	Lafayette County	12067	07700
Ouray County	08091	35201	Lake County	12069	07400
Park County	08093	28900	Lee County	12071	07200
Phillips County	08095	28301	Leon County	12073	09900
Pitkin County	08097	28702	Levy County	12075	07900
Prowers County	08099	28502	Liberty County	12077	09900
Pueblo County	08101	28502	Madison County	12079	07700
Rio Blanco County	08103	36401	Manatee County	12081	06900
Rio Grande County	08105	34805	Marion County	12083	07800
Routt County	08107	36401	Martin County	12085	07100
Saguache County	08109	34805	Monroe County	12087	07000
San Juan County	08111	35300	Nassau County	12089	07600
San Miguel County	08113	35201	Okaloosa County	12091	10900
Sedgwick County	08115	28302	Okeechobee County	12093	07100
Summit County	08117	28702	Orange County	12095	07400
Teller County	08119	28401	Osceola County	12097	07400
Washington County	08121	28301	Palm Beach County	12099	07100
Weld County	08123	28800	Pasco County	12101	06700
Yuma County	08125	28301	Pinellas County	12103	06700
CONNECTICUT			Polk County	12105	06800
Fairfield County	09001	20901	Putnam County	12107	07500
Hartford County	09003	20901	St. Johns County	12109	07600
Litchfield County	09005	20901	St. Lucie County	12111	07100
Middlesex County	09007	20901	Santa Rosa County	12113	10900
New Haven County	09009	20901	Sarasota County	12115	06900
New London County	09011	20901	Seminole County	12117	07400
Tolland County	09013	20901	Sumter County	12119	07400
Windham County	09015	20901	Suwannee County	12121	07700
DELAWARE			Taylor County	12123	07700
Kent County	10001	19901	Union County	12125	07900
New Castle County	10003	19800	Volusia County	12127	07500
Sussex County	10005	19901	Wakulla County	12129	09900
DISTRICT OF COLUMBIA			Walton County	12131	10900
FLORIDA	11001	11304	Washington County	12133	09900
Alachua County	12001	07900	GEORGIA		
Baker County	12003	07600	Appling County	13001	09001
Bay County	12005	10000	Atkinson County	13003	08601
Bradford County	12007	07900	Bacon County	13005	08601
Brevard County	12009	07300	Baker County	13007	10200
Broward County	12011	07000	Baldwin County	13009	09002
Calhoun County	12013	09900	Banks County	13011	09400
Charlotte County	12015	06900	Barrow County	13013	09301
Citrus County	12017	07800	Bartow County	13015	06600
Clay County	12019	07600	Ben Hill County	13017	08501
Collier County	12021	07200	Berrien County	13019	08503
Columbia County	12023	07700	Bibb County	13021	08900
Dade County	12025	07000	Bleckley County	13023	08900
DeSoto County	12027	06900	Brantley County	13025	08602
Dixie County	12029	07900	Brooks County	13027	08503
Duval County	12031	07600	Bryan County	13029	08800
Escambia County	12033	10900	Bulloch County	13031	08702
Flagler County	12035	07500	Burke County	13033	08401
Franklin County	12037	10000	Butts County	13035	09200
Gadsden County	12039	09900	Calhoun County	13037	10301
Gilchrist County	12041	07900	Camden County	13039	07600
Glades County	12043	07100	Candler County	13043	08702
Gulf County	12045	10000	Carroll County	13045	09600
Hamilton County	12047	07700	Catoosa County	13047	06401
Hardee County	12049	06800	Charlton County	13049	07600
Hendry County	12051	07100	Chatham County	13051	08800
Hernando County	12053	06700	Chattahoochee County	13053	09701
Highlands County	12055	06800	Chattooga County	13055	06600
			Cherokee County	13057	09100
			Clarke County	13059	09301
			Clay County	13061	10301
			Clayton County	13063	09100
			Clinch County	13065	08601

County	FIPS	CZ90	County	FIPS	CZ90
Cobb County	13067	09100	Newton County	13217	09100
Coffee County	13069	08601	Oconee County	13219	09301
Colquitt County	13071	08503	Oglethorpe County	13221	09301
Columbia County	13073	08401	Paulding County	13223	09100
Cook County	13075	08503	Peach County	13225	08900
Coweta County	13077	09600	Pickens County	13227	09100
Crawford County	13079	08900	Pierce County	13229	08601
Crisp County	13081	08502	Pike County	13231	09200
Dade County	13083	06401	Polk County	13233	06600
Dawson County	13085	09100	Pulaski County	13235	08900
Decatur County	13087	10101	Putnam County	13237	09002
DeKalb County	13089	09100	Quitman County	13239	10301
Dodge County	13091	09001	Rabun County	13241	01201
Dooly County	13093	08502	Randolph County	13243	10301
Dougherty County	13095	10200	Richmond County	13245	08401
Douglas County	13097	09100	Rockdale County	13247	09100
Early County	13099	10301	Schley County	13249	09702
Echols County	13101	08503	Screven County	13251	08702
Effingham County	13103	08800	Seminole County	13253	10101
Elbert County	13105	09302	Spalding County	13255	09200
Emanuel County	13107	08702	Stephens County	13257	09302
Evans County	13109	08701	Stewart County	13259	09702
Fannin County	13111	06501	Sumter County	13261	09702
Fayette County	13113	09100	Talbot County	13263	09701
Floyd County	13115	06600	Taliaferro County	13265	08402
Forsyth County	13117	09100	Tattnall County	13267	08701
Franklin County	13119	09302	Taylor County	13269	08900
Fulton County	13121	09100	Telfair County	13271	09001
Gilmer County	13123	06501	Terrell County	13273	10200
Glascok County	13125	08401	Thomas County	13275	10102
Glynn County	13127	08602	Tift County	13277	08503
Gordon County	13129	06600	Toombs County	13279	09001
Grady County	13131	10102	Towns County	13281	01204
Greene County	13133	08402	Treutlen County	13283	09001
Gwinnett County	13135	09100	Troup County	13285	09600
Habersham County	13137	09400	Turner County	13287	08503
Hall County	13139	09400	Twiggs County	13289	08900
Hancock County	13141	09002	Union County	13291	01204
Haralson County	13143	09600	Upson County	13293	09200
Harris County	13145	09701	Walker County	13295	06401
Hart County	13147	09302	Walton County	13297	09100
Heard County	13149	09600	Ware County	13299	08601
Henry County	13151	09100	Warren County	13301	08401
Houston County	13153	08900	Washington County	13303	09003
Irwin County	13155	08501	Wayne County	13305	08701
Jackson County	13157	09400	Webster County	13307	09702
Jasper County	13159	09100	Wheeler County	13309	09001
Jeff Davis County	13161	09001	White County	13311	09400
Jefferson County	13163	08401	Whitfield County	13313	06600
Jenkins County	13165	08702	Wilcox County	13315	08502
Johnson County	13167	09003	Wilkes County	13317	08402
Jones County	13169	08900	Wilkinson County	13319	09002
Lamar County	13171	09200	Worth County	13321	10200
Lanier County	13173	08503			
Laurens County	13175	09003	HAWAII		
Lee County	13177	10200	Hawaii County	15001	35600
Liberty County	13179	08701	Honolulu County	15003	34701
Lincoln County	13181	08402	Kalawao County	15005	34703
Long County	13183	08701	Kauai County	15007	34702
Lowndes County	13185	08503	Maui County	15009	34703
Lumpkin County	13187	09400			
McDuffie County	13189	08401	IDAHO		
McIntosh County	13191	08602	Ada County	16001	35801
Macon County	13193	09702	Adams County	16003	35803
Madison County	13195	09301	Bannock County	16005	36301
Marion County	13197	09702	Bear Lake County	16007	36403
Meriwether County	13199	09701	Benewah County	16009	38601
Miller County	13201	10101	Bingham County	16011	36301
Mitchell County	13205	10200	Blaine County	16013	35701
Monroe County	13207	08900	Boise County	16015	35801
Montgomery County	13209	09001	Bonner County	16017	38601
Morgan County	13211	09100	Bonneville County	16019	36301
Murray County	13213	06600			
Muscogee County	13215	09701			

County	FIPS	CZ90	County	FIPS	CZ90
Boundary County	16021	34501	Iroquois County	17075	24200
Butte County	16023	36301	Jackson County	17077	25601
Camas County	16025	35701	Jasper County	17079	23302
Canyon County	16027	35801	Jefferson County	17081	25500
Caribou County	16029	36403	Jersey County	17083	24900
Cassia County	16031	35702	Jo Daviess County	17085	23200
Clark County	16033	36301	Johnson County	17087	25601
Clearwater County	16035	38401	Kane County	17089	24300
Custer County	16037	36302	Kankakee County	17091	24200
Elmore County	16039	35801	Kendall County	17093	24300
Franklin County	16041	36200	Knox County	17095	23700
Fremont County	16043	36301	Lake County	17097	24300
Gem County	16045	35801	La Salle County	17099	23900
Gooding County	16047	35701	Lawrence County	17101	14802
Idaho County	16049	38401	Lee County	17103	24400
Jefferson County	16051	36301	Livingston County	17105	23400
Jerome County	16053	35701	Logan County	17107	24802
Kootenai County	16055	38601	McDonough County	17109	23700
Latah County	16057	38402	McHenry County	17111	24300
Lemhi County	16059	36302	McLean County	17113	23400
Lewis County	16061	38401	Macon County	17115	23500
Lincoln County	16063	35701	Macoupin County	17117	24900
Madison County	16065	36301	Madison County	17119	24900
Minidoka County	16067	35702	Marion County	17121	25500
Nez Perce County	16069	38401	Marshall County	17123	23900
Oneida County	16071	36200	Mason County	17125	23900
Owyhee County	16073	35801	Massac County	17127	25401
Payette County	16075	35802	Menard County	17129	24802
Power County	16077	36301	Mercer County	17131	23801
Shoshone County	16079	38601	Monroe County	17133	24701
Teton County	16081	36303	Montgomery County	17135	24900
Twin Falls County	16083	35701	Morgan County	17137	24801
Valley County	16085	35803	Moultrie County	17139	23500
Washington County	16087	35802	Ogle County	17141	24400
ILLINOIS					
Adams County	17001	25000	Peoria County	17143	23900
Alexander County	17003	25601	Perry County	17145	25601
Bond County	17005	24900	Piatt County	17147	23500
Boone County	17007	24400	Pike County	17149	25000
Brown County	17009	24801	Pope County	17151	25401
Bureau County	17011	23900	Pulaski County	17153	25601
Calhoun County	17013	24900	Putnam County	17155	23900
Carroll County	17015	24400	Randolph County	17157	25601
Cass County	17017	24801	Richland County	17159	14801
Champaign County	17019	23500	Rock Island County	17161	23801
Christian County	17021	24802	St. Clair County	17163	24701
Clark County	17023	23301	Saline County	17165	25602
Clay County	17025	23302	Sangamon County	17167	24802
Clinton County	17027	25500	Schuyler County	17169	24801
Coles County	17029	23301	Scott County	17171	24801
Cook County	17031	24300	Shelby County	17173	23500
Crawford County	17033	23302	Stark County	17175	23801
Cumberland County	17035	23301	Stephenson County	17177	24400
DeKalb County	17037	24400	Tazewell County	17179	23900
De Witt County	17039	23400	Union County	17181	25601
Douglas County	17041	23500	Vermilion County	17183	14500
DuPage County	17043	24300	Wabash County	17185	14700
Edgar County	17045	23301	Warren County	17187	23700
Edwards County	17047	14801	Washington County	17189	25500
Effingham County	17049	23302	Wayne County	17191	14801
Fayette County	17051	23302	White County	17193	14801
Ford County	17053	23500	Whiteside County	17195	24400
Franklin County	17055	25601	Will County	17197	24300
Fulton County	17057	23700	Williamson County	17199	25601
Gallatin County	17059	25602	Winnebago County	17201	24400
Greene County	17061	24801	Woodford County	17203	23900
Grundy County	17063	24300	INDIANA		
Hamilton County	17065	25500	Adams County	18001	14100
Hancock County	17067	23600	Allen County	18003	14100
Hardin County	17069	25602	Bartholomew County	18005	14300
Henderson County	17071	23600	Benton County	18007	14500
Henry County	17073	23801	Blackford County	18009	14000
			Boone County	18011	14200

County	FIPS	CZ90	County	FIPS	CZ90
Brown County	18013	14200	Union County	18161	12600
Carroll County	18015	14500	Vanderburgh County	18163	14700
Cass County	18017	13900	Vermillion County	18165	14400
Clark County	18019	13101	Vigo County	18167	14400
Clay County	18021	14400	Wabash County	18169	13800
Clinton County	18023	14500	Warren County	18171	14500
Crawford County	18025	13101	Warrick County	18173	14700
Daviess County	18027	14600	Washington County	18175	13101
Dearborn County	18029	12800	Wayne County	18177	12600
Decatur County	18031	12800	Wells County	18179	14100
De Kalb County	18033	14100	White County	18181	14500
Delaware County	18035	14000	Whitley County	18183	14100
Dubois County	18037	14700			
Elkhart County	18039	13700	IOWA		
Fayette County	18041	12600	Adair County	19001	27501
Floyd County	18043	13101	Adams County	19003	28201
Fountain County	18045	14500	Allamakee County	19005	23200
Franklin County	18047	12800	Appanoose County	19007	26106
Fulton County	18049	13800	Audubon County	19009	27503
Gibson County	18051	14700	Benton County	19011	22200
Grant County	18053	14000	Black Hawk County	19013	22001
Greene County	18055	14600	Boone County	19015	27501
Hamilton County	18057	14200	Bremer County	19017	22001
Hancock County	18059	14200	Buchanan County	19019	22001
Harrison County	18061	13101	Buena Vista County	19021	27401
Hendricks County	18063	14200	Butler County	19023	22001
Henry County	18065	14000	Calhoun County	19025	27402
Howard County	18067	13900	Carroll County	19027	27504
Huntington County	18069	14100	Cass County	19029	27503
Jackson County	18071	14300	Cedar County	19031	22100
Jasper County	18073	14900	Cerro Gordo County	19033	21801
Jay County	18075	14100	Cherokee County	19035	27401
Jefferson County	18077	13102	Chickasaw County	19037	21802
Jennings County	18079	14300	Clarke County	19039	27502
Johnson County	18081	14200	Clay County	19041	27301
Knox County	18083	14802	Clayton County	19043	23200
Kosciusko County	18085	13800	Clinton County	19045	23802
Lagrange County	18087	13700	Crawford County	19047	27504
Lake County	18089	14900	Dallas County	19049	27501
La Porte County	18091	13600	Davis County	19051	22300
Lawrence County	18093	14600	Decatur County	19053	27502
Madison County	18095	14000	Delaware County	19055	23200
Marion County	18097	14200	Des Moines County	19057	23600
Marshall County	18099	13600	Dickinson County	19059	27301
Martin County	18101	14600	Dubuque County	19061	23200
Miami County	18103	13900	Emmet County	19063	27302
Monroe County	18105	14600	Fayette County	19065	22001
Montgomery County	18107	14400	Floyd County	19067	21802
Morgan County	18109	14200	Franklin County	19069	22002
Newton County	18111	14900	Fremont County	19071	28201
Noble County	18113	13700	Greene County	19073	27504
Ohio County	18115	12800	Grundy County	19075	22001
Orange County	18117	14600	Guthrie County	19077	27501
Owen County	18119	14600	Hamilton County	19079	27402
Parke County	18121	14400	Hancock County	19081	21801
Perry County	18123	14700	Hardin County	19083	22002
Pike County	18125	14700	Harrison County	19085	28202
Porter County	18127	14900	Henry County	19087	23600
Posey County	18129	14700	Howard County	19089	21802
Pulaski County	18131	13900	Humboldt County	19091	27402
Putnam County	18133	14400	Ida County	19093	27401
Randolph County	18135	14000	Iowa County	19095	22200
Ripley County	18137	12800	Jackson County	19097	23802
Rush County	18139	14200	Jasper County	19099	21900
St. Joseph County	18141	13600	Jefferson County	19101	22300
Scott County	18143	14300	Johnson County	19103	22100
Shelby County	18145	14200	Jones County	19105	22200
Spencer County	18147	14700	Keokuk County	19107	22300
Starke County	18149	13600	Kossuth County	19109	27301
Steuben County	18151	14100	Lee County	19111	23600
Sullivan County	18153	14400	Linn County	19113	22200
Switzerland County	18155	12800	Louisa County	19115	22100
Tippecanoe County	18157	14500	Lucas County	19117	26106
Tipton County	18159	13900			

County	FIPS	CZ90	County	FIPS	CZ90
Lyon County	19119	27201	Gove County	20063	28604
Madison County	19121	27501	Graham County	20065	29007
Mahaska County	19123	22300	Grant County	20067	31002
Marion County	19125	22300	Gray County	20069	29003
Marshall County	19127	21900	Greeley County	20071	31003
Mills County	19129	28202	Greenwood County	20073	29303
Mitchell County	19131	21802	Hamilton County	20075	31001
Monona County	19133	28001	Harper County	20077	29301
Monroe County	19135	22300	Harvey County	20079	29302
Montgomery County	19137	28201	Haskell County	20081	31001
Muscatine County	19139	22100	Hodgeman County	20083	29003
O'Brien County	19141	27201	Jackson County	20085	29204
Osceola County	19143	27202	Jefferson County	20087	29204
Page County	19145	28201	Jewell County	20089	29101
Palo Alto County	19147	27301	Johnson County	20091	29502
Plymouth County	19149	28001	Kearny County	20093	31001
Pocahontas County	19151	27402	Kingman County	20095	29301
Polk County	19153	27501	Kiowa County	20097	29001
Pottawattamie County	19155	28202	Labette County	20099	29403
Poweshiek County	19157	21900	Lane County	20101	29008
Ringgold County	19159	27502	Leavenworth County	20103	29501
Sac County	19161	27401	Lincoln County	20105	29104
Scott County	19163	23801	Linn County	20107	29502
Shelby County	19165	27503	Logan County	20109	28604
Sioux County	19167	27201	Lyon County	20111	29402
Story County	19169	27501	McPherson County	20113	29302
Tama County	19171	21900	Marion County	20115	29302
Taylor County	19173	28201	Marshall County	20117	29202
Union County	19175	27502	Meade County	20119	31004
Van Buren County	19177	22300	Miami County	20121	29502
Wapello County	19179	22300	Mitchell County	20123	29103
Warren County	19181	27501	Montgomery County	20125	29403
Washington County	19183	22100	Morris County	20127	29203
Wayne County	19185	26106	Morton County	20129	31006
Webster County	19187	27402	Nemaha County	20131	29201
Winnebago County	19189	21801	Neosho County	20133	29403
Winneshiek County	19191	21802	Ness County	20135	29008
Woodbury County	19193	28001	Norton County	20137	28602
Worth County	19195	21801	Osage County	20139	29204
Wright County	19197	27402	Osborne County	20141	29103
KANSAS					
Allen County	20001	29401	Ottawa County	20143	29104
Anderson County	20003	29401	Pawnee County	20145	29004
Atchison County	20005	29501	Phillips County	20147	28603
Barber County	20007	29001	Pottawatomie County	20149	29203
Barton County	20009	29004	Pratt County	20151	29001
Bourbon County	20011	29901	Rawlins County	20153	28601
Brown County	20013	29201	Reno County	20155	29005
Butler County	20015	29301	Republic County	20157	29101
Chase County	20017	29402	Rice County	20159	29005
Chautauqua County	20019	29303	Riley County	20161	29203
Cherokee County	20021	29901	Rooks County	20163	29007
Cheyenne County	20023	28606	Rush County	20165	29004
Clark County	20025	29003	Russell County	20167	29006
Clay County	20027	29203	Saline County	20169	29104
Cloud County	20029	29101	Scott County	20171	31003
Coffey County	20031	29402	Sedgwick County	20173	29301
Comanche County	20033	29002	Seward County	20175	31004
Cowley County	20035	29303	Shawnee County	20177	29204
Crawford County	20037	29901	Sheridan County	20179	28604
Decatur County	20039	28601	Sherman County	20181	28605
Dickinson County	20041	29203	Smith County	20183	28603
Doniphan County	20043	29503	Stafford County	20185	29004
Douglas County	20045	29204	Stanton County	20187	31002
Edwards County	20047	29004	Stevens County	20189	31002
Elk County	20049	29303	Sumner County	20191	29301
Ellis County	20051	29006	Thomas County	20193	28604
Ellsworth County	20053	29005	Trego County	20195	29006
Finney County	20055	31001	Wabaunsee County	20197	29204
Ford County	20057	29003	Wallace County	20199	28605
Franklin County	20059	29401	Washington County	20201	29202
Geary County	20061	29203	Wichita County	20203	31003
			Wilson County	20205	29403
			Woodson County	20207	29401
			Wyandotte County	20209	29502

County	FIPS	CZ90	County	FIPS	CZ90
KENTUCKY			McCracken County	21145	25401
Adair County	21001	04601	McCreary County	21147	04602
Allen County	21003	05401	McLean County	21149	13200
Anderson County	21005	12901	Madison County	21151	04402
Ballard County	21007	25401	Magoffin County	21153	17000
Barren County	21009	05402	Marion County	21155	13103
Bath County	21011	12902	Marshall County	21157	25401
Bell County	21013	00301	Martin County	21159	17000
Boone County	21015	12701	Mason County	21161	12702
Bourbon County	21017	12901	Meade County	21163	13000
Boyd County	21019	17100	Menifee County	21165	12902
Boyle County	21021	12903	Mercer County	21167	12903
Bracken County	21023	12702	Metcalfe County	21169	05402
Breathitt County	21025	04501	Monroe County	21171	05402
Breckinridge County	21027	13000	Montgomery County	21173	12902
Bullitt County	21029	13101	Morgan County	21175	04501
Butler County	21031	13200	Muhlenberg County	21177	13200
Caldwell County	21033	25200	Nelson County	21179	13103
Calloway County	21035	25402	Nicholas County	21181	12901
Campbell County	21037	12701	Ohio County	21183	13200
Carlisle County	21039	25401	Oldham County	21185	13101
Carroll County	21041	13102	Owen County	21187	12901
Carter County	21043	17100	Owsley County	21189	04501
Casey County	21045	04601	Pendleton County	21191	12701
Christian County	21047	05900	Perry County	21193	04502
Clark County	21049	12901	Pike County	21195	17000
Clay County	21051	04401	Powell County	21197	12901
Clinton County	21053	04602	Pulaski County	21199	04602
Crittenden County	21055	25200	Robertson County	21201	12901
Cumberland County	21057	05402	Rockcastle County	21203	04402
Daviess County	21059	13200	Rowan County	21205	17100
Edmonson County	21061	05401	Russell County	21207	04601
Elliott County	21063	17100	Scott County	21209	12901
Estill County	21065	04402	Shelby County	21211	13101
Fayette County	21067	12901	Simpson County	21213	05401
Fleming County	21069	12702	Spencer County	21215	13101
Floyd County	21071	17000	Taylor County	21217	04601
Franklin County	21073	12901	Todd County	21219	05900
Fulton County	21075	25300	Trigg County	21221	05900
Gallatin County	21077	12701	Trimble County	21223	13102
Garrard County	21079	12903	Union County	21225	25200
Grant County	21081	12701	Warren County	21227	05401
Graves County	21083	25300	Washington County	21229	13103
Grayson County	21085	13000	Wayne County	21231	04602
Green County	21087	04601	Webster County	21233	25200
Greenup County	21089	17100	Whitley County	21235	04401
Hancock County	21091	13200	Wolfe County	21237	04501
Hardin County	21093	13000	Woodford County	21239	12901
Harlan County	21095	04502			
Harrison County	21097	12901	LOUISIANA		
Hart County	21099	05402	Acadia Parish	22001	03800
Henderson County	21101	25200	Allen Parish	22003	03700
Henry County	21103	13101	Ascension Parish	22005	03500
Hickman County	21105	25300	Assumption Parish	22007	03400
Hopkins County	21107	25200	Avoyelles Parish	22009	03600
Jackson County	21109	04402	Beauregard Parish	22011	03700
Jefferson County	21111	13101	Bienville Parish	22013	04002
Jessamine County	21113	12901	Bossier Parish	22015	04002
Johnson County	21115	17000	Caddo Parish	22017	04002
Kenton County	21117	12701	Calcasieu Parish	22019	03700
Knott County	21119	04502	Caldwell Parish	22021	03901
Knox County	21121	04401	Cameron Parish	22023	03700
Larue County	21123	13000	Catahoula Parish	22025	03201
Laurel County	21125	04401	Claiborne Parish	22027	04002
Lawrence County	21127	17000	Concordia Parish	22029	03202
Lee County	21129	04501	De Soto Parish	22031	04002
Leslie County	21131	04502	East Baton Rouge Parish	22033	03500
Letcher County	21133	04502	East Carroll Parish	22035	03902
Lewis County	21135	12702	East Feliciana Parish	22037	03500
Lincoln County	21137	12903	Evangeline Parish	22039	03800
Livingston County	21139	25401	Franklin Parish	22041	03901
Logan County	21141	05401	Grant Parish	22043	03600
Lyon County	21143	25200	Iberia Parish	22045	03800

County	FIPS	CZ90	County	FIPS	CZ90
Iberville Parish	22047	03500	Harford County	24025	11302
Jackson Parish	22049	04003	Howard County	24027	11302
Jefferson Parish	22051	03300	Kent County	24029	19902
Jefferson Davis Parish	22053	03700	Montgomery County	24031	11304
Lafayette Parish	22055	03800	Prince George's County	24033	11304
Lafourche Parish	22057	03400	Queen Anne's County	24035	19902
La Salle Parish	22059	03201	St. Mary's County	24037	11304
Lincoln Parish	22061	04003	Somerset County	24039	19901
Livingston Parish	22063	03500	Talbot County	24041	19902
Madison Parish	22065	03203	Washington County	24043	17400
Morehouse Parish	22067	03901	Wicomico County	24045	19901
Natchitoches Parish	22069	04002	Worcester County	24047	19901
Orleans Parish	22071	03300	Baltimore city	24510	11302
Ouachita Parish	22073	03901			
Plaquemines Parish	22075	03300	MASSACHUSETTS		
Pointe Coupee Parish	22077	03500			
Rapides Parish	22079	03600	Barnstable County	25001	20500
Red River Parish	22081	04002	Berkshire County	25003	20902
Richland Parish	22083	03901	Bristol County	25005	20401
Sabine Parish	22085	04004	Dukes County	25007	20403
St. Bernard Parish	22087	03300	Essex County	25009	20500
St. Charles Parish	22089	03300	Franklin County	25011	20800
St. Helena Parish	22091	03500	Hampden County	25013	20800
St. James Parish	22093	03300	Hampshire County	25015	20800
St. John the Baptist Parish	22095	03300	Middlesex County	25017	20500
St. Landry Parish	22097	03800	Nantucket County	25019	20402
St. Martin Parish	22099	03800	Norfolk County	25021	20500
St. Mary Parish	22101	03400	Plymouth County	25023	20500
St. Tammany Parish	22103	03300	Suffolk County	25025	20500
Tangipahoa Parish	22105	03500	Worcester County	25027	20500
Tensas Parish	22107	03202			
Terrebonne Parish	22109	03400	MICHIGAN		
Union Parish	22111	03901			
Vermilion Parish	22113	03800	Alcona County	26001	12401
Vernon Parish	22115	03700	Alger County	26003	11401
Washington Parish	22117	03300	Allegan County	26005	12200
Webster Parish	22119	04002	Alpena County	26007	12401
West Baton Rouge Parish	22121	03500	Antrim County	26009	12301
West Carroll Parish	22123	03902	Arenac County	26011	11900
West Feliciana Parish	22125	03500	Baraga County	26013	21002
Winn Parish	22127	04003	Barry County	26015	12100
			Bay County	26017	11900
MAINE			Benzie County	26019	12301
Androscoggin County	23001	20100	Berrien County	26021	13600
Aroostook County	23003	20003	Branch County	26023	13700
Cumberland County	23005	20100	Calhoun County	26025	12100
Franklin County	23007	20100	Cass County	26027	13600
Hancock County	23009	20001	Charlevoix County	26029	12302
Kennebec County	23011	20100	Cheboygan County	26031	12302
Knox County	23013	20001	Chippewa County	26033	11403
Lincoln County	23015	20100	Clare County	26035	11800
Oxford County	23017	20100	Clinton County	26037	11700
Penobscot County	23019	20001	Crawford County	26039	12402
Piscataquis County	23021	20001	Delta County	26041	11401
Sagadahoc County	23023	20100	Dickinson County	26043	11402
Somerset County	23025	20100	Eaton County	26045	11700
Waldo County	23027	20001	Emmet County	26047	12302
Washington County	23029	20002	Genesee County	26049	11600
York County	23031	20600	Gladwin County	26051	11900
			Gogebic County	26053	21003
MARYLAND			Grand Traverse County	26055	12301
Allegany County	24001	17501	Gratiot County	26057	11800
Anne Arundel County	24003	11302	Hillsdale County	26059	11500
Baltimore County	24005	11302	Houghton County	26061	21002
Calvert County	24009	11304	Huron County	26063	11900
Caroline County	24011	19902	Ingham County	26065	11700
Carroll County	24013	11302	Ionia County	26067	12200
Cecil County	24015	19800	Iosco County	26069	12401
Charles County	24017	11304	Iron County	26071	11402
Dorchester County	24019	19902	Isabella County	26073	11800
Frederick County	24021	11304	Jackson County	26075	11500
Garrett County	24023	17501	Kalamazoo County	26077	12100
			Kalkaska County	26079	12301
			Kent County	26081	12200

County	FIPS	CZ90	County	FIPS	CZ90
Keweenaw County	26083	21002	Isanti County	27059	21501
Lake County	26085	12001	Itasca County	27061	21600
Lapeer County	26087	11600	Jackson County	27063	27202
Leelanau County	26089	12301	Kanabec County	27065	21502
Lenawee County	26091	11500	Kandiyohi County	27067	27101
Livingston County	26093	11600	Kittson County	27069	26702
Luce County	26095	11403	Koochiching County	27071	26004
Mackinac County	26097	11403	Lac qui Parle County	27073	27101
Macomb County	26099	11600	Lake County	27075	26002
Manistee County	26101	12002	Lake of the Woods County	27077	26001
Marquette County	26103	11401	Le Sueur County	27079	21301
Mason County	26105	12002	Lincoln County	27081	27102
Mecosta County	26107	12001	Lyon County	27083	27102
Menominee County	26109	11402	McLeod County	27085	21201
Midland County	26111	11900	Mahnomen County	27087	26701
Missaukee County	26113	12001	Marshall County	27089	26703
Monroe County	26115	13501	Martin County	27091	27302
Montcalm County	26117	12200	Meeker County	27093	21201
Montmorency County	26119	12402	Mille Lacs County	27095	21400
Muskegon County	26121	12200	Morrison County	27097	26902
Newaygo County	26123	12200	Mower County	27099	21702
Oakland County	26125	11600	Murray County	27101	27202
Oceana County	26127	12200	Nicollet County	27103	21301
Ogemaw County	26129	12402	Nobles County	27105	27202
Ontonagon County	26131	21003	Norman County	27107	26801
Osceola County	26133	12001	Olmsted County	27109	21701
Oscoda County	26135	12402	Otter Tail County	27111	26901
Otsego County	26137	12402	Pennington County	27113	26703
Ottawa County	26139	12200	Pine County	27115	21502
Presque Isle County	26141	12401	Pipestone County	27117	27102
Roscommon County	26143	12402	Polk County	27119	26704
Saginaw County	26145	11900	Pope County	27121	26901
St. Clair County	26147	11600	Ramsey County	27123	21501
St. Joseph County	26149	13700	Red Lake County	27125	26703
Sanilac County	26151	11600	Redwood County	27127	21202
Schoolcraft County	26153	11401	Renville County	27129	21202
Shiawassee County	26155	11600	Rice County	27131	21302
Tuscola County	26157	11900	Rock County	27133	27102
Van Buren County	26159	12100	Roseau County	27135	26001
Washtenaw County	26161	11600	St. Louis County	27137	26002
Wayne County	26163	11600	Scott County	27139	21501
Wexford County	26165	12001	Sherburne County	27141	21400
MINNESOTA					
Aitkin County	27001	21600	Sibley County	27143	21201
Anoka County	27003	21501	Stearns County	27145	21400
Becker County	27005	26701	Steele County	27147	21302
Beltrami County	27007	26701	Stevens County	27149	26901
Benton County	27009	21400	Swift County	27151	27101
Big Stone County	27011	26601	Todd County	27153	26902
Blue Earth County	27013	21301	Traverse County	27155	26601
Brown County	27015	21301	Wabasha County	27157	21701
Carlton County	27017	26002	Wadena County	27159	26902
Carver County	27019	21501	Waseca County	27161	21302
Cass County	27021	21600	Washington County	27163	21501
Chippewa County	27023	27101	Watsonwan County	27165	21301
Chisago County	27025	21501	Wilkin County	27167	26801
Clay County	27027	26801	Winona County	27169	22800
Clearwater County	27029	26701	Wright County	27171	21501
Cook County	27031	26003	Yellow Medicine County	27173	27101
Cottonwood County	27033	27202	MISSISSIPPI		
Crow Wing County	27035	21600	Adams County	28001	03202
Dakota County	27037	21501	Alcorn County	28003	05100
Dodge County	27039	21701	Amite County	28005	03101
Douglas County	27041	26901	Attala County	28007	03001
Faribault County	27043	27302	Benton County	28009	05201
Fillmore County	27045	21701	Bolivar County	28011	04800
Freeborn County	27047	21702	Calhoun County	28013	05000
Goodhue County	27049	21701	Carroll County	28015	04701
Grant County	27051	26901	Chickasaw County	28017	05000
Hennepin County	27053	21501	Choctaw County	28019	10502
Houston County	27055	22900	Claiborne County	28021	03203
Hubbard County	27057	26701	Clarke County	28023	10400
			Clay County	28025	10502



County	FIPS	CZ90	County	FIPS	CZ90
Coahoma County	28027	04702	Atchison County	29005	29505
Copiah County	28029	03003	Audrain County	29007	24702
Covington County	28031	02900	Barry County	29009	29800
DeSoto County	28033	05202	Barton County	29011	29902
Forrest County	28035	02900	Bates County	29013	29502
Franklin County	28037	03202	Benton County	29015	29504
George County	28039	02700	Bollinger County	29017	25701
Greene County	28041	02700	Boone County	29019	29601
Grenada County	28043	04701	Buchanan County	29021	29503
Hancock County	28045	02700	Butler County	29023	25702
Harrison County	28047	02700	Caldwell County	29025	29503
Hinds County	28049	03003	Callaway County	29027	29601
Holmes County	28051	03001	Camden County	29029	29602
Humphreys County	28053	03002	Cape Girardeau County	29031	25701
Issaquena County	28055	04800	Carroll County	29033	26102
Itawamba County	28057	05000	Carter County	29035	25702
Jackson County	28059	02700	Cass County	29037	29502
Jasper County	28061	02800	Cedar County	29039	29902
Jefferson County	28063	03203	Chariton County	29041	26103
Jefferson Davis County	28065	02900	Christian County	29043	29700
Jones County	28067	02800	Clark County	29045	23600
Kemper County	28069	10400	Clay County	29047	29502
Lafayette County	28071	04702	Clinton County	29049	29503
Lamar County	28073	02900	Cole County	29051	29601
Lauderdale County	28075	10400	Cooper County	29053	29601
Lawrence County	28077	03102	Crawford County	29055	24701
Leake County	28079	03003	Dade County	29057	29902
Lee County	28081	05000	Dallas County	29059	29700
Leflore County	28083	04701	Daviess County	29061	29503
Lincoln County	28085	03102	DeKalb County	29063	29503
Lowndes County	28087	10501	Dent County	29065	24500
Madison County	28089	03003	Douglas County	29067	29700
Marion County	28091	03101	Dunklin County	29069	25800
Marshall County	28093	05202	Franklin County	29071	24701
Monroe County	28095	05000	Gasconade County	29073	24701
Montgomery County	28097	04701	Gentry County	29075	29506
Neshoba County	28099	10400	Greene County	29077	29700
Newton County	28101	10400	Grundy County	29079	26104
Noxubee County	28103	10501	Harrison County	29081	29506
Oktibbeha County	28105	10502	Henry County	29083	29504
Panola County	28107	04702	Hickory County	29085	29700
Pearl River County	28109	02700	Holt County	29087	29505
Perry County	28111	02900	Howard County	29089	29601
Pike County	28113	03101	Howell County	29091	25102
Pontotoc County	28115	05000	Iron County	29093	24600
Prentiss County	28117	05100	Jackson County	29095	29502
Quitman County	28119	04702	Jasper County	29097	29901
Rankin County	28121	03003	Jefferson County	29099	24701
Scott County	28123	03003	Johnson County	29101	29502
Sharkey County	28125	04800	Knox County	29103	26107
Simpson County	28127	03003	Laclede County	29105	29700
Smith County	28129	02800	Lafayette County	29107	29502
Stone County	28131	02700	Lawrence County	29109	29800
Sunflower County	28133	04800	Lewis County	29111	25000
Tallahatchie County	28135	04702	Lincoln County	29113	24701
Tate County	28137	05202	Linn County	29115	26103
Tippah County	28139	05201	Livingston County	29117	26102
Tishomingo County	28141	05100	McDonald County	29119	30300
Tunica County	28143	05202	Macon County	29121	26101
Union County	28145	05201	Madison County	29123	24600
Walthall County	28147	03101	Maries County	29125	24500
Warren County	28149	03203	Marion County	29127	25000
Washington County	28151	04800	Mercer County	29129	26104
Wayne County	28153	02800	Miller County	29131	29602
Webster County	28155	10502	Mississippi County	29133	25701
Wilkinson County	28157	03101	Moniteau County	29135	29601
Winston County	28159	10502	Monroe County	29137	26101
Yalobusha County	28161	04702	Montgomery County	29139	24702
Yazoo County	28163	03002	Morgan County	29141	29602
			New Madrid County	29143	25701
MISSOURI			Newton County	29145	29901
Adair County	29001	26107	Nodaway County	29147	29505
Andrew County	29003	29503	Oregon County	29149	25102
			Osage County	29151	29601

County	FIPS	CZ90	County	FIPS	CZ90
Ozark County	29153	25101	Musselshell County	30065	34308
Pemiscot County	29155	25800	Park County	30067	34402
Perry County	29157	24600	Petroleum County	30069	34204
Pettis County	29159	29504	Phillips County	30071	26408
Phelps County	29161	24500	Pondera County	30073	34202
Pike County	29163	25000	Powder River County	30075	34307
Platte County	29165	29502	Powell County	30077	34404
Polk County	29167	29700	Prairie County	30079	34305
Pulaski County	29169	24500	Ravalli County	30081	34504
Putnam County	29171	26105	Richland County	30083	26411
Ralls County	29173	25000	Roosevelt County	30085	26406
Randolph County	29175	26101	Rosebud County	30087	34307
Ray County	29177	29502	Sanders County	30089	34503
Reynolds County	29179	24500	Sheridan County	30091	26407
Ripley County	29181	25702	Silver Bow County	30093	34404
St. Charles County	29183	24701	Stillwater County	30095	34308
St. Clair County	29185	29504	Sweet Grass County	30097	34402
Ste. Genevieve County	29186	24600	Teton County	30099	34203
St. Francois County	29187	24600	Toole County	30101	34202
St. Louis County	29189	24701	Treasure County	30103	34307
Saline County	29195	26102	Valley County	30105	26408
Schuyler County	29197	26107	Wheatland County	30107	34309
Scotland County	29199	26107	Wibaux County	30109	26409
Scott County	29201	25701	Yellowstone County	30111	34308
Shannon County	29203	25102	Yellowstone National Park	30113	34402
Shelby County	29205	26101			
Stoddard County	29207	25701	NEBRASKA		
Stone County	29209	29800	Adams County	31001	27901
Sullivan County	29211	26105	Antelope County	31003	27801
Taney County	29213	29800	Arthur County	31005	28304
Texas County	29215	25102	Banner County	31007	27701
Vernon County	29217	29902	Blaine County	31009	28305
Warren County	29219	24701	Boone County	31011	27802
Washington County	29221	24600	Box Butte County	31013	27701
Wayne County	29223	25702	Boyd County	31015	27001
Webster County	29225	29700	Brown County	31017	27003
Worth County	29227	29506	Buffalo County	31019	28608
Wright County	29229	29700	Burt County	31021	28002
St. Louis city	29510	24701	Butler County	31023	27802
			Cass County	31025	28202
MONTANA			Cedar County	31027	27005
Beaverhead County	30001	34401	Chase County	31029	28607
Big Horn County	30003	34304	Cherry County	31031	28304
Blaine County	30005	34201	Cheyenne County	31033	27702
Broadwater County	30007	34403	Clay County	31035	27901
Carbon County	30009	34308	Colfax County	31037	27802
Carter County	30011	26401	Cuming County	31039	28002
Cascade County	30013	34203	Custer County	31041	28305
Chouteau County	30015	34203	Dakota County	31043	28001
Custer County	30017	34305	Dawes County	31045	27701
Daniels County	30019	26405	Dawson County	31047	28609
Dawson County	30021	26409	Deuel County	31049	28302
Deer Lodge County	30023	34404	Dixon County	31051	28001
Fallon County	30025	26402	Dodge County	31053	28202
Fergus County	30027	34204	Douglas County	31055	28202
Flathead County	30029	34503	Dundy County	31057	28606
Gallatin County	30031	34402	Fillmore County	31059	27902
Garfield County	30033	34306	Franklin County	31061	28608
Glacier County	30035	34202	Frontier County	31063	28609
Golden Valley County	30037	34308	Furnas County	31065	28609
Granite County	30039	34404	Gage County	31067	28101
Hill County	30041	34201	Garden County	31069	28303
Jefferson County	30043	34403	Garfield County	31071	27002
Judith Basin County	30045	34203	Gosper County	31073	28609
Lake County	30047	34503	Grant County	31075	28304
Lewis and Clark County	30049	34403	Greeley County	31077	27002
Liberty County	30051	34201	Hall County	31079	27903
Lincoln County	30053	34502	Hamilton County	31081	27903
McCone County	30055	26406	Harlan County	31083	28609
Madison County	30057	34402	Hayes County	31085	28607
Meagher County	30059	34309	Hitchcock County	31087	28607
Mineral County	30061	34504	Holt County	31089	27001
Missoula County	30063	34504	Hooker County	31091	28304

County	FIPS	CZ90	County	FIPS	CZ90
Howard County	31093	27903	Grafton County	33009	20302
Jefferson County	31095	28101	Hillsborough County	33011	20600
Johnson County	31097	28102	Merrimack County	33013	20600
Kearney County	31099	28608	Rockingham County	33015	20600
Keith County	31101	28302	Strafford County	33017	20600
Keya Paha County	31103	27003	Sullivan County	33019	20302
Kimball County	31105	27702			
Knox County	31107	27005	NEW JERSEY		
Lancaster County	31109	28101	Atlantic County	34001	19700
Lincoln County	31111	28306	Bergen County	34003	19600
Logan County	31113	28306	Burlington County	34005	19700
Loup County	31115	27002	Camden County	34007	19700
McPherson County	31117	28306	Cape May County	34009	19700
Madison County	31119	27801	Cumberland County	34011	19700
Merrick County	31121	27903	Essex County	34013	19600
Morrill County	31123	27701	Gloucester County	34015	19700
Nance County	31125	27802	Hudson County	34017	19600
Nemaha County	31127	28102	Hunterdon County	34019	19600
Nuckolls County	31129	29102	Mercer County	34021	19600
Otoe County	31131	28102	Middlesex County	34023	19600
Pawnee County	31133	28102	Monmouth County	34025	19500
Perkins County	31135	28302	Morris County	34027	19600
Phelps County	31137	28609	Ocean County	34029	19500
Pierce County	31139	27801	Passaic County	34031	19600
Platte County	31141	27802	Salem County	34033	19700
Polk County	31143	27902	Somerset County	34035	19600
Red Willow County	31145	28607	Sussex County	34037	19600
Richardson County	31147	28102	Union County	34039	19600
Rock County	31149	27003	Warren County	34041	19600
Saline County	31151	28101			
Sarpy County	31153	28202	NEW MEXICO		
Saunders County	31155	28202	Bernalillo County	35001	34901
Scotts Bluff County	31157	27701	Catron County	35003	34902
Seward County	31159	28101	Chaves County	35005	30701
Sheridan County	31161	27704	Cibola County	35006	34901
Sherman County	31163	28608	Colfax County	35007	34801
Sioux County	31165	27701	Curry County	35009	30901
Stanton County	31167	27801	DeBaca County	35011	30702
Thayer County	31169	29102	Dona Ana County	35013	30601
Thomas County	31171	28305	Eddy County	35015	30701
Thurston County	31173	28002	Grant County	35017	30604
Valley County	31175	27002	Guadalupe County	35019	30702
Washington County	31177	28202	Harding County	35021	34803
Wayne County	31179	28001	Hidalgo County	35023	30604
Webster County	31181	27901	Lea County	35025	30801
Wheeler County	31183	27001	Lincoln County	35027	30602
York County	31185	27902	Los Alamos County	35028	34802
			Luna County	35029	30604
NEVADA			McKinley County	35031	35500
Churchill County	32001	37604	Mora County	35033	34801
Clark County	32003	37901	Otero County	35035	30602
Douglas County	32005	37400	Quay County	35037	34803
Elko County	32007	37601	Rio Arriba County	35039	34802
Esmeralda County	32009	37901	Roosevelt County	35041	30901
Eureka County	32011	37601	Sandoval County	35043	34901
Humboldt County	32013	37602	San Juan County	35045	35300
Lander County	32015	37601	San Miguel County	35047	34801
Lincoln County	32017	37901	Santa Fe County	35049	34802
Lyon County	32019	37604	Sierra County	35051	30603
Mineral County	32021	37902	Socorro County	35053	34902
Nye County	32023	37901	Taos County	35055	34802
Pershing County	32027	37602	Torrance County	35057	34901
Storey County	32029	37604	Union County	35059	34804
Washoe County	32031	37604	Valencia County	35061	34901
White Pine County	32033	37601			
Carson City	32510	37604	NEW YORK		
			Albany County	36001	18600
NEW HAMPSHIRE			Allegany County	36003	18201
Belknap County	33001	20600	Bronx County	36005	19400
Carroll County	33003	20600	Broome County	36007	17900
Cheshire County	33005	20700	Cattaraugus County	36009	18201
Coos County	33007	20301			

County	FIPS	CZ90	County	FIPS	CZ90
Cayuga County	36011	17700	Camden County	37029	02000
Chautauqua County	36013	16500	Carteret County	37031	01900
Chemung County	36015	18100	Caswell County	37033	00500
Chenango County	36017	17800	Catawba County	37035	01100
Clinton County	36019	18400	Chatham County	37037	01701
Columbia County	36021	18600	Cherokee County	37039	01204
Cortland County	36023	17700	Chowan County	37041	02000
Delaware County	36025	17800	Clay County	37043	01204
Dutchess County	36027	19300	Cleveland County	37045	00800
Erie County	36029	18000	Columbus County	37047	01500
Essex County	36031	18400	Craven County	37049	01900
Franklin County	36033	18400	Cumberland County	37051	01400
Fulton County	36035	18500	Currituck County	37053	02000
Genesee County	36037	18000	Dare County	37055	02100
Greene County	36039	18600	Davidson County	37057	00500
Hamilton County	36041	18500	Davie County	37059	00401
Herkimer County	36043	17700	Duplin County	37061	01800
Jefferson County	36045	18300	Durham County	37063	01701
Kings County	36047	19400	Edgecombe County	37065	01600
Lewis County	36049	18300	Forsyth County	37067	00401
Livingston County	36051	18000	Franklin County	37069	01701
Madison County	36053	17700	Gaston County	37071	00800
Monroe County	36055	18000	Gates County	37073	02000
Montgomery County	36057	18500	Graham County	37075	01202
Nassau County	36059	19400	Granville County	37077	01701
New York County	36061	19400	Greene County	37079	01900
Niagara County	36063	18000	Guilford County	37081	00500
Oneida County	36065	17700	Halifax County	37083	02600
Onondaga County	36067	17700	Harnett County	37085	01701
Ontario County	36069	18000	Haywood County	37087	01203
Orange County	36071	19300	Henderson County	37089	01203
Orleans County	36073	18000	Hertford County	37091	02600
Oswego County	36075	17700	Hoke County	37093	01400
Otsego County	36077	17800	Hyde County	37095	02100
Putnam County	36079	19400	Iredell County	37097	01100
Queens County	36081	19400	Jackson County	37099	01202
Rensselaer County	36083	18600	Johnston County	37101	01701
Richmond County	36085	19400	Jones County	37103	01900
Rockland County	36087	19600	Lee County	37105	01701
St. Lawrence County	36089	18300	Lenoir County	37107	01900
Saratoga County	36091	18600	Lincoln County	37109	00800
Schenectady County	36093	18600	McDowell County	37111	01002
Schoharie County	36095	18600	Macon County	37113	01201
Schuyler County	36097	18100	Madison County	37115	01203
Seneca County	36099	18000	Martin County	37117	02100
Steuben County	36101	18100	Mecklenburg County	37119	00900
Suffolk County	36103	19400	Mitchell County	37121	01002
Sullivan County	36105	19300	Montgomery County	37123	01400
Tioga County	36107	17900	Moore County	37125	01400
Tompkins County	36109	18100	Nash County	37127	01600
Ulster County	36111	19300	New Hanover County	37129	01500
Warren County	36113	18600	Northampton County	37131	02600
Washington County	36115	18600	Onslow County	37133	01900
Wayne County	36117	18000	Orange County	37135	01701
Westchester County	36119	19400	Pamlico County	37137	01900
Wyoming County	36121	18000	Pasquotank County	37139	02000
Yates County	36123	18000	Pender County	37141	01500
			Perquimans County	37143	02000
NORTH CAROLINA			Person County	37145	01701
Alamance County	37001	00500	Pitt County	37147	01900
Alexander County	37003	01100	Polk County	37149	00700
Alleghany County	37005	00602	Randolph County	37151	00500
Anson County	37007	00900	Richmond County	37153	01400
Ashe County	37009	00601	Robeson County	37155	01400
Avery County	37011	01001	Rockingham County	37157	00500
Beaufort County	37013	02100	Rowan County	37159	00900
Bertie County	37015	02600	Rutherford County	37161	00800
Bladen County	37017	01500	Sampson County	37163	01800
Brunswick County	37019	01500	Scotland County	37165	01400
Buncombe County	37021	01203	Stanly County	37167	00900
Burke County	37023	01002	Stokes County	37169	00401
Cabarrus County	37025	00900	Surry County	37171	00401
Caldwell County	37027	01100	Swain County	37173	01202
			Transylvania County	37175	01203

County	FIPS	CZ90	County	FIPS	CZ90
Tyrrell County	37177	02100	Ashtabula County	39007	15200
Union County	37179	00900	Athens County	39009	15800
Vance County	37181	01702	Auglaize County	39011	13400
Wake County	37183	01701	Belmont County	39013	15600
Warren County	37185	01702	Brown County	39015	12701
Washington County	37187	02100	Butler County	39017	12701
Watauga County	37189	01001	Carroll County	39019	15000
Wayne County	37191	01800	Champaign County	39021	12501
Wilkes County	37193	00601	Clark County	39023	12501
Wilson County	37195	01600	Clermont County	39025	12701
Yadkin County	37197	00401	Clinton County	39027	12502
Yancey County	37199	01002	Columbiana County	39029	16400
NORTH DAKOTA			Coshocton County	39031	15000
Adams County	38001	26404	Crawford County	39033	16000
Barnes County	38003	26803	Cuyahoga County	39035	15200
Benson County	38005	26301	Darke County	39037	12501
Billings County	38007	26410	Defiance County	39039	13502
Bottineau County	38009	26304	Delaware County	39041	15900
Bowman County	38011	26403	Erie County	39043	15100
Burke County	38013	26412	Fairfield County	39045	15900
Burleigh County	38015	26201	Fayette County	39047	12502
Cass County	38017	26801	Franklin County	39049	15900
Cavalier County	38019	26702	Fulton County	39051	13501
Dickey County	38021	26802	Gallia County	39053	15800
Divide County	38023	26412	Geauga County	39055	15200
Dunn County	38025	26410	Greene County	39057	12501
Eddy County	38027	26302	Guernsey County	39059	15400
Emmons County	38029	26203	Hamilton County	39061	12701
Foster County	38031	26302	Hancock County	39063	13300
Golden Valley County	38033	26409	Hardin County	39065	13300
Grand Forks County	38035	26704	Harrison County	39067	15000
Grant County	38037	26202	Henry County	39069	13501
Griggs County	38039	26804	Highland County	39071	12502
Hettinger County	38041	26404	Hocking County	39073	15900
Kidder County	38043	26204	Holmes County	39075	15000
LaMoore County	38045	26803	Huron County	39077	15100
Logan County	38047	26203	Jackson County	39079	15700
McHenry County	38049	26304	Jefferson County	39081	15500
McIntosh County	38051	26203	Knox County	39083	15900
McKenzie County	38053	26411	Lake County	39085	15200
McLean County	38055	26201	Lawrence County	39087	17100
Mercer County	38057	26201	Licking County	39089	15900
Morton County	38059	26201	Logan County	39091	12501
Mountrail County	38061	26411	Lorain County	39093	15100
Nelson County	38063	26301	Lucas County	39095	13501
Oliver County	38065	26201	Madison County	39097	15900
Pembina County	38067	26702	Mahoning County	39099	16400
Pierce County	38069	26305	Marion County	39101	16000
Ramsey County	38071	26301	Medina County	39103	15200
Ransom County	38073	26802	Meigs County	39105	15800
Renville County	38075	26304	Mercer County	39107	13400
Richland County	38077	26801	Miami County	39109	12501
Rolette County	38079	26303	Monroe County	39111	15600
Sargent County	38081	26802	Montgomery County	39113	12501
Sheridan County	38083	26305	Morgan County	39115	15400
Sioux County	38085	26603	Morrow County	39117	16000
Slope County	38087	26403	Muskingum County	39119	15400
Stark County	38089	26410	Noble County	39121	15400
Steele County	38091	26704	Ottawa County	39123	13501
Stutsman County	38093	26803	Paulding County	39125	13502
Towner County	38095	26303	Perry County	39127	15400
Traill County	38097	26704	Pickaway County	39129	15900
Walsh County	38099	26702	Pike County	39131	15700
Ward County	38101	26304	Portage County	39133	15200
Wells County	38103	26305	Preble County	39135	12501
Williams County	38105	26412	Putnam County	39137	13400
OHIO			Richland County	39139	16000
Adams County	39001	12701	Ross County	39141	15700
Allen County	39003	13400	Sandusky County	39143	13300
Ashland County	39005	16000	Scioto County	39145	15700
			Seneca County	39147	13300
			Shelby County	39149	12501
			Stark County	39151	15000
			Summit County	39153	15200

County	FIPS	CZ90	County	FIPS	CZ90
Trumbull County	39155	16400	Pittsburg County	40121	30100
Tuscarawas County	39157	15000	Pontotoc County	40123	33901
Union County	39159	15900	Pottawatomie County	40125	33803
Van Wert County	39161	13400	Pushmataha County	40127	34002
Vinton County	39163	15700	Roger Mills County	40129	33801
Warren County	39165	12701	Rogers County	40131	30402
Washington County	39167	15300	Seminole County	40133	33803
Wayne County	39169	15000	Sequoyah County	40135	30100
Williams County	39171	13502	Stephens County	40137	33601
Wood County	39173	13501	Texas County	40139	31006
Wyandot County	39175	13300	Tillman County	40141	33603
			Tulsa County	40143	30402
OKLAHOMA			Wagoner County	40145	30402
Adair County	40001	30200	Washington County	40147	29403
Alfalfa County	40003	30502	Washita County	40149	33801
Atoka County	40005	33901	Woods County	40151	30502
Beaver County	40007	31004	Woodward County	40153	30501
Beckham County	40009	33801			
Blaine County	40011	30502	OREGON		
Bryan County	40013	33902	Baker County	41001	39201
Caddo County	40015	33802	Benton County	41003	38901
Canadian County	40017	33803	Clackamas County	41005	38801
Carter County	40019	33700	Clatsop County	41007	38700
Cherokee County	40021	30200	Columbia County	41009	38801
Choctaw County	40023	34002	Coos County	41011	36902
Cimarron County	40025	31006	Crook County	41013	39203
Cleveland County	40027	33803	Curry County	41015	36901
Coal County	40029	33901	Deschutes County	41017	39203
Comanche County	40031	33601	Douglas County	41019	36902
Cotton County	40033	33601	Gilliam County	41021	39204
Craig County	40035	30402	Grant County	41023	39205
Creek County	40037	30402	Harney County	41025	36502
Custer County	40039	33801	Hood River County	41027	38802
Delaware County	40041	30300	Jackson County	41029	36800
Dewey County	40043	30502	Jefferson County	41031	39203
Ellis County	40045	30501	Josephine County	41033	36800
Garfield County	40047	30502	Klamath County	41035	36501
Garvin County	40049	33700	Lake County	41037	36503
Grady County	40051	33802	Lane County	41039	38901
Grant County	40053	30502	Lincoln County	41041	38902
Greer County	40055	33602	Linn County	41043	38901
Harmon County	40057	33602	Malheur County	41045	35802
Harper County	40059	30501	Marion County	41047	38901
Haskell County	40061	30100	Morrow County	41049	39100
Hughes County	40063	33901	Multnomah County	41051	38801
Jackson County	40065	33602	Polk County	41053	38901
Jefferson County	40067	33601	Sherman County	41055	38802
Johnston County	40069	33700	Tillamook County	41057	38902
Kay County	40071	30402	Umatilla County	41059	39100
Kingfisher County	40073	33803	Union County	41061	39201
Kiowa County	40075	33602	Wallowa County	41063	39202
Latimer County	40077	30100	Wasco County	41065	38802
Le Flore County	40079	30100	Washington County	41067	38801
Lincoln County	40081	33803	Wheeler County	41069	39204
Logan County	40083	33803	Yamhill County	41071	38901
Love County	40085	33700			
McClain County	40087	33803	PENNSYLVANIA		
McCurtain County	40089	34002	Adams County	42001	19200
McIntosh County	40091	30200	Allegheny County	42003	16300
Major County	40093	30502	Armstrong County	42005	16300
Marshall County	40095	33700	Beaver County	42007	16300
Mayes County	40097	30402	Bedford County	42009	16200
Murray County	40099	33700	Berks County	42011	19100
Muskogee County	40101	30200	Blair County	42013	16200
Noble County	40103	30401	Bradford County	42015	18900
Nowata County	40105	29403	Bucks County	42017	19700
Okfuskee County	40107	30403	Butler County	42019	16300
Oklahoma County	40109	33803	Cambria County	42021	16200
Okmulgee County	40111	30403	Cameron County	42023	18202
Osage County	40113	30402	Carbon County	42025	19000
Ottawa County	40115	29901	Centre County	42027	16100
Pawnee County	40117	30402	Chester County	42029	19700
Payne County	40119	30401			

County	FIPS	CZ90	County	FIPS	CZ90
Clarion County	42031	16500	Chester County	45023	00900
Clearfield County	42033	16100	Chesterfield County	45025	01301
Clinton County	42035	18900	Clarendon County	45027	08000
Columbia County	42037	18800	Colleton County	45029	08202
Crawford County	42039	16500	Darlington County	45031	01302
Cumberland County	42041	19200	Dillon County	45033	01302
Dauphin County	42043	19200	Dorchester County	45035	08202
Delaware County	42045	19700	Edgefield County	45037	08401
Elk County	42047	18202	Fairfield County	45039	08100
Erie County	42049	16500	Florence County	45041	01302
Fayette County	42051	16300	Georgetown County	45043	01302
Forest County	42053	16500	Greenville County	45045	08300
Franklin County	42055	17400	Greenwood County	45047	08300
Fulton County	42057	17400	Hampton County	45049	08201
Greene County	42059	16300	Horry County	45051	01302
Huntingdon County	42061	16100	Jasper County	45053	08800
Indiana County	42063	16300	Kershaw County	45055	08000
Jefferson County	42065	16100	Lancaster County	45057	00900
Juniata County	42067	19200	Laurens County	45059	08300
Lackawanna County	42069	18800	Lee County	45061	08000
Lancaster County	42071	19100	Lexington County	45063	08100
Lawrence County	42073	16400	McCormick County	45065	08300
Lebanon County	42075	19100	Marion County	45067	01302
Lehigh County	42077	19000	Marlboro County	45069	01301
Luzerne County	42079	18800	Newberry County	45071	08100
Lycoming County	42081	18900	Oconee County	45073	08300
Mc Kean County	42083	18201	Orangeburg County	45075	08100
Mercer County	42085	16400	Pickens County	45077	08300
Mifflin County	42087	19200	Richland County	45079	08100
Monroe County	42089	18800	Saluda County	45081	08100
Montgomery County	42091	19700	Spartanburg County	45083	00700
Montour County	42093	18700	Sumter County	45085	08000
Northampton County	42095	19000	Union County	45087	00700
Northumberland County	42097	18700	Williamsburg County	45089	01302
Perry County	42099	19200	York County	45091	00900
Philadelphia County	42101	19700			
Pike County	42103	18800			
Potter County	42105	18201	SOUTH DAKOTA		
Schuylkill County	42107	19100	Aurora County	46003	27006
Snyder County	42109	18700	Beadle County	46005	27007
Somerset County	42111	16200	Bennett County	46007	27704
Sullivan County	42113	18900	Bon Homme County	46009	27005
Susquehanna County	42115	17900	Brookings County	46011	26501
Tioga County	42117	18100	Brown County	46013	26605
Union County	42119	18700	Brule County	46015	27009
Venango County	42121	16500	Buffalo County	46017	27009
Warren County	42123	16500	Butte County	46019	27601
Washington County	42125	16300	Campbell County	46021	26604
Wayne County	42127	18800	Charles Mix County	46023	27008
Westmoreland County	42129	16300	Clark County	46025	26504
Wyoming County	42131	18800	Clay County	46027	26503
York County	42133	19200	Codington County	46029	26504
			Corson County	46031	26603
RHODE ISLAND			Custer County	46033	27601
			Davison County	46035	27006
Bristol County	44001	20401	Day County	46037	26602
Kent County	44003	20401	Deuel County	46039	26504
Newport County	44005	20401	Dewey County	46041	27602
Providence County	44007	20401	Douglas County	46043	27008
Washington County	44009	20401	Edmunds County	46045	26605
			Fall River County	46047	27601
SOUTH CAROLINA			Faulk County	46049	26605
			Grant County	46051	26601
Abbeville County	45001	08300	Gregory County	46053	27004
Aiken County	45003	08401	Haakon County	46055	27603
Allendale County	45005	08201	Hamlin County	46057	26504
Anderson County	45007	08300	Hand County	46059	27010
Bamberg County	45009	08201	Hanson County	46061	27006
Barnwell County	45011	08201	Harding County	46063	26401
Beaufort County	45013	08800	Hughes County	46065	27011
Berkeley County	45015	08202	Hutchinson County	46067	27008
Calhoun County	45017	08100	Hyde County	46069	27010
Charleston County	45019	08202	Jackson County	46071	27603
Cherokee County	45021	00700	Jerauld County	46073	27007

County	FIPS	CZ90	County	FIPS	CZ90
Jones County	46075	27604	Houston County	47083	05900
Kingsbury County	46077	26501	Humphreys County	47085	05800
Lake County	46079	26502	Jackson County	47087	06302
Lawrence County	46081	27601	Jefferson County	47089	00200
Lincoln County	46083	26503	Johnson County	47091	01001
Lyman County	46085	27009	Knox County	47093	00302
McCook County	46087	26503	Lake County	47095	04902
McPherson County	46089	26605	Lauderdale County	47097	04902
Marshall County	46091	26602	Lawrence County	47099	06200
Meade County	46093	27601	Lewis County	47101	05500
Mellette County	46095	27605	Lincoln County	47103	06000
Miner County	46097	26502	Loudon County	47105	00302
Minnehaha County	46099	26503	McMinn County	47107	06502
Moody County	46101	26501	McNairy County	47109	05100
Pennington County	46103	27601	Macon County	47111	05600
Perkins County	46105	26404	Madison County	47113	04901
Potter County	46107	27012	Marion County	47115	06401
Roberts County	46109	26602	Marshall County	47117	05500
Sanborn County	46111	27006	Maury County	47119	05500
Shannon County	46113	27704	Meigs County	47121	06502
Spink County	46115	26605	Monroe County	47123	06502
Stanley County	46117	27011	Montgomery County	47125	05900
Sully County	46119	27011	Moore County	47127	05700
Todd County	46121	27605	Morgan County	47129	00302
Tripp County	46123	27004	Obion County	47131	25300
Turner County	46125	26503	Overton County	47133	06302
Union County	46127	28001	Perry County	47135	04903
Walworth County	46129	26604	Pickett County	47137	06302
Yankton County	46135	27005	Polk County	47139	06502
Ziebach County	46137	27602	Putnam County	47141	06302
			Rhea County	47143	06402
			Roane County	47145	00302
TENNESSEE			Robertson County	47147	05600
Anderson County	47001	00302	Rutherford County	47149	05600
Bedford County	47003	05700	Scott County	47151	04602
Benton County	47005	05800	Sequatchie County	47153	06401
Bledsoe County	47007	06402	Sevier County	47155	00200
Blount County	47009	00302	Shelby County	47157	05202
Bradley County	47011	06502	Smith County	47159	05600
Campbell County	47013	00302	Stewart County	47161	05900
Cannon County	47015	05600	Sullivan County	47163	00100
Carroll County	47017	05800	Sumner County	47165	05600
Carter County	47019	00100	Tipton County	47167	05202
Cheatham County	47021	05600	Trousdale County	47169	05600
Chester County	47023	04901	Unicoi County	47171	00100
Claiborne County	47025	00301	Union County	47173	00302
Clay County	47027	05402	Van Buren County	47175	06301
Cocke County	47029	00200	Warren County	47177	06301
Coffee County	47031	05700	Washington County	47179	00100
Crockett County	47033	04901	Wayne County	47181	06200
Cumberland County	47035	06402	Weakley County	47183	25300
Davidson County	47037	05600	White County	47185	06301
Decatur County	47039	04903	Williamson County	47187	05600
DeKalb County	47041	06301	Wilson County	47189	05600
Dickson County	47043	05800			
Dyer County	47045	04902	TEXAS		
Fayette County	47047	05202	Anderson County	48001	33300
Fentress County	47049	06402	Andrews County	48003	31401
Franklin County	47051	05700	Angelina County	48005	32201
Gibson County	47053	04901	Aransas County	48007	31700
Giles County	47055	05500	Archer County	48009	32601
Grainger County	47057	00200	Armstrong County	48011	30903
Greene County	47059	00100	Atascosa County	48013	31301
Grundy County	47061	06401	Austin County	48015	32000
Hamblen County	47063	00200	Bailey County	48017	30902
Hamilton County	47065	06401	Bandera County	48019	31301
Hancock County	47067	00301	Bastrop County	48021	31201
Hardeman County	47069	04901	Baylor County	48023	32603
Hardin County	47071	05100	Bee County	48025	31302
Hawkins County	47073	00100	Bell County	48027	32900
Haywood County	47075	04902	Bexar County	48029	31301
Henderson County	47077	04903	Blanco County	48031	31201
Henry County	47079	05800	Borden County	48033	32401
Hickman County	47081	05500			



County	FIPS	CZ90	County	FIPS	CZ90
Bosque County	48035	32801	Gregg County	48183	33400
Bowie County	48037	33500	Grimes County	48185	31800
Brazoria County	48039	31900	Guadalupe County	48187	31301
Brazos County	48041	31800	Hale County	48189	30908
Brewster County	48043	31404	Hall County	48191	30906
Briscoe County	48045	30906	Hamilton County	48193	32702
Brooks County	48047	31700	Hansford County	48195	31005
Brown County	48049	32701	Hardeman County	48197	32604
Burleson County	48051	31800	Hardin County	48199	32100
Burnet County	48053	31202	Harris County	48201	32000
Caldwell County	48055	31201	Harrison County	48203	33400
Calhoun County	48057	31101	Hartley County	48205	31007
Callahan County	48059	32501	Haskell County	48207	32503
Cameron County	48061	31600	Hays County	48209	31201
Camp County	48063	33500	Hemphill County	48211	30904
Carson County	48065	30904	Henderson County	48213	33300
Cass County	48067	33500	Hidalgo County	48215	31600
Castro County	48069	30902	Hill County	48217	32801
Chambers County	48071	32000	Hockley County	48219	30802
Cherokee County	48073	33300	Hood County	48221	33000
Childress County	48075	32502	Hopkins County	48223	33200
Clay County	48077	32601	Houston County	48225	32201
Cochran County	48079	30802	Howard County	48227	32401
Coke County	48081	32301	Hudspeth County	48229	30601
Coleman County	48083	32701	Hunt County	48231	33200
Collin County	48085	33100	Hutchinson County	48233	30904
Collingsworth County	48087	30905	Irion County	48235	32301
Colorado County	48089	31102	Jack County	48237	32602
Comal County	48091	31301	Jackson County	48239	31101
Comanche County	48093	32702	Jasper County	48241	32100
Concho County	48095	32302	Jeff Davis County	48243	31404
Cooke County	48097	33100	Jefferson County	48245	32100
Coryell County	48099	32900	Jim Hogg County	48247	31503
Cottle County	48101	32502	Jim Wells County	48249	31700
Crane County	48103	31401	Johnson County	48251	33000
Crockett County	48105	31403	Jones County	48253	32501
Crosby County	48107	30802	Karnes County	48255	31302
Culberson County	48109	30605	Kaufman County	48257	33100
Dallam County	48111	31007	Kendall County	48259	31301
Dallas County	48113	33100	Kenedy County	48261	31700
Dawson County	48115	32401	Kent County	48263	32403
Deaf Smith County	48117	30903	Kerr County	48265	31303
Delta County	48119	33200	Kimble County	48267	32303
Denton County	48121	33100	King County	48269	32503
DeWitt County	48123	31101	Kinney County	48271	32305
Dickens County	48125	32503	Kleberg County	48273	31700
Dimmit County	48127	31501	Knox County	48275	32503
Donley County	48129	30906	Lamar County	48277	33200
Duval County	48131	31700	Lamb County	48279	30902
Eastland County	48133	32501	Lampasas County	48281	32900
Ector County	48135	31401	La Salle County	48283	31502
Edwards County	48137	32304	Lavaca County	48285	31101
Ellis County	48139	33100	Lee County	48287	31201
El Paso County	48141	30601	Leon County	48289	32802
Erath County	48143	32702	Liberty County	48291	32000
Falls County	48145	32801	Limestone County	48293	32802
Fannin County	48147	33902	Lipscomb County	48295	31005
Fayette County	48149	31102	Live Oak County	48297	31301
Fisher County	48151	32402	Llano County	48299	31202
Floyd County	48153	30908	Loving County	48301	31402
Foard County	48155	32604	Lubbock County	48303	30802
Fort Bend County	48157	32000	Lynn County	48305	30802
Franklin County	48159	33500	McCulloch County	48307	32302
Freestone County	48161	32802	McLennan County	48309	32801
Frio County	48163	31502	McMullen County	48311	31301
Gaines County	48165	30801	Madison County	48313	32201
Galveston County	48167	32000	Marion County	48315	33400
Garza County	48169	30802	Martin County	48317	31401
Gillespie County	48171	31303	Mason County	48319	31304
Glasscock County	48173	32401	Matagorda County	48321	31900
Goliad County	48175	31101	Maverick County	48323	32306
Gonzales County	48177	31103	Medina County	48325	31301
Gray County	48179	30904	Menard County	48327	32303
Grayson County	48181	33902	Midland County	48329	31401

County	FIPS	CZ90	County	FIPS	CZ90
Milam County	48331	31201	Webb County	48479	31503
Mills County	48333	32701	Wharton County	48481	31900
Mitchell County	48335	32403	Wheeler County	48483	30905
Montague County	48337	33000	Wichita County	48485	32601
Montgomery County	48339	32000	Wilbarger County	48487	32604
Moore County	48341	31007	Willacy County	48489	31600
Morris County	48343	33500	Williamson County	48491	31201
Motley County	48345	30907	Wilson County	48493	31301
Nacogdoches County	48347	32202	Winkler County	48495	31402
Navarro County	48349	32802	Wise County	48497	33000
Newton County	48351	32100	Wood County	48499	33300
Nolan County	48353	32402	Yoakum County	48501	30801
Nueces County	48355	31700	Young County	48503	32602
Ochiltree County	48357	31005	Zapata County	48505	31503
Oldham County	48359	30903	Zavala County	48507	31501
Orange County	48361	32100			
Palo Pinto County	48363	33000	UTAH		
Panola County	48365	33400			
Parker County	48367	33000	Beaver County	49001	35901
Parmer County	48369	30901	Box Elder County	49003	36200
Pecos County	48371	31403	Cache County	49005	36200
Polk County	48373	32100	Carbon County	49007	35902
Potter County	48375	30903	Daggett County	49009	36404
Presidio County	48377	31404	Davis County	49011	36100
Rains County	48379	33200	Duchesne County	49013	36402
Randall County	48381	30903	Emery County	49015	35902
Reagan County	48383	32401	Garfield County	49017	35904
Real County	48385	32304	Grand County	49019	35903
Red River County	48387	33200	Iron County	49021	35901
Reeves County	48389	31402	Juab County	49023	36000
Refugio County	48391	31700	Kane County	49025	35401
Roberts County	48393	30904	Millard County	49027	36000
Robertson County	48395	31800	Morgan County	49029	36100
Rockwall County	48397	33100	Piute County	49031	35904
Runnels County	48399	32302	Rich County	49033	36404
Rusk County	48401	33400	Salt Lake County	49035	36100
Sabine County	48403	32202	San Juan County	49037	35402
San Augustine County	48405	32202	Sanpete County	49039	35902
San Jacinto County	48407	32000	Sevier County	49041	35904
San Patricio County	48409	31700	Summit County	49043	36100
San Saba County	48411	32701	Tooele County	49045	36100
Schleicher County	48413	32301	Uintah County	49047	36402
Scurry County	48415	32403	Utah County	49049	36000
Shackelford County	48417	32501	Wasatch County	49051	36100
Shelby County	48419	32202	Washington County	49053	35901
Sherman County	48421	31006	Wayne County	49055	35905
Smith County	48423	33300	Weber County	49057	36100
Somervell County	48425	33000			
Starr County	48427	31600	VERMONT		
Stephens County	48429	32501			
Sterling County	48431	32301	Addison County	50001	20200
Stonewall County	48433	32503	Bennington County	50003	20902
Sutton County	48435	32304	Caledonia County	50005	20301
Swisher County	48437	30908	Chittenden County	50007	20200
Tarrant County	48439	33000	Essex County	50009	20301
Taylor County	48441	32501	Franklin County	50011	20200
Terrell County	48443	32305	Grand Isle County	50013	20200
Terry County	48445	30801	Lamoille County	50015	20200
Throckmorton County	48447	32602	Orange County	50017	20302
Titus County	48449	33500	Orleans County	50019	20301
Tom Green County	48451	32301	Rutland County	50021	20200
Travis County	48453	31201	Washington County	50023	20302
Trinity County	48455	32201	Windham County	50025	20700
Tyler County	48457	32100	Windsor County	50027	20302
Upshur County	48459	33400			
Upton County	48461	31401	VIRGINIA		
Uvalde County	48463	32304			
Val Verde County	48465	32305	Accomack County	51001	19903
Van Zandt County	48467	33300	Albemarle County	51003	17600
Victoria County	48469	31101	Alleghany County	51005	17300
Walker County	48471	32201	Amelia County	51007	02400
Waller County	48473	32000	Amherst County	51009	02300
Ward County	48475	31402	Appomattox County	51011	02300
Washington County	48477	32000	Arlington County	51013	11304

County	FIPS	CZ90	County	FIPS	CZ90
Augusta County	51015	17300	Shenandoah County	51171	17200
Bath County	51017	17300	Smyth County	51173	00100
Bedford County	51019	02300	Southampton County	51175	02500
Bland County	51021	11201	Spotsylvania County	51177	11301
Botetourt County	51023	16600	Stafford County	51179	11301
Brunswick County	51025	02200	Surry County	51181	02500
Buchanan County	51027	11201	Sussex County	51183	02400
Buckingham County	51029	17600	Tazewell County	51185	11201
Campbell County	51031	02300	Warren County	51187	11304
Caroline County	51033	11301	Washington County	51191	00100
Carroll County	51035	00602	Westmoreland County	51193	11303
Charles City County	51036	02400	Wise County	51195	11203
Charlotte County	51037	02200	Wythe County	51197	11201
Chesterfield County	51041	02400	York County	51199	02500
Clarke County	51043	17502	Alexandria city	51510	11304
Craig County	51045	16600	Bedford city	51515	02300
Culpeper County	51047	17600	Bristol city	51520	00100
Cumberland County	51049	02200	Buena Vista city	51530	17300
Dickenson County	51051	11203	Charlottesville city	51540	17600
Dinwiddie County	51053	02400	Chesapeake city	51550	02000
Essex County	51057	11303	Clifton Forge city	51560	17300
Fairfax County	51059	11304	Colonial Heights city	51570	02400
Fauquier County	51061	11304	Covington city	51580	17300
Floyd County	51063	16600	Danville city	51590	00500
Fluvanna County	51065	17600	Emporia city	51595	02600
Franklin County	51067	16600	Fairfax city	51600	11304
Frederick County	51069	17502	Falls Church city	51610	11304
Giles County	51071	16600	Franklin city	51620	02500
Gloucester County	51073	02500	Fredericksburg city	51630	11301
Goochland County	51075	02400	Galax city	51640	00602
Grayson County	51077	00602	Hampton city	51650	02500
Greene County	51079	17600	Harrisonburg city	51660	17200
Greensville County	51081	02600	Hopewell city	51670	02400
Halifax County	51083	02200	Lexington city	51678	17300
Hanover County	51085	02400	Lynchburg city	51680	02300
Henrico County	51087	02400	Manassas city	51683	11304
Henry County	51089	00402	Manassas Park city	51685	11304
Highland County	51091	17300	Martinsville city	51690	00402
Isle of Wight County	51093	02500	Newport News city	51700	02500
James City County	51095	02500	Norfolk city	51710	02000
King and Queen County	51097	02400	Norton city	51720	11203
King George County	51099	11301	Petersburg city	51730	02400
King William County	51101	02400	Poquoson city	51735	02500
Lancaster County	51103	11303	Portsmouth city	51740	02000
Lee County	51105	11203	Radford city	51750	16600
Loudoun County	51107	11304	Richmond city	51760	02400
Louisa County	51109	17600	Roanoke city	51770	16600
Lunenburg County	51111	02200	Salem city	51775	16600
Madison County	51113	17600	South Boston city	51780	02200
Mathews County	51115	02500	Staunton city	51790	17300
Mecklenburg County	51117	02200	Suffolk city	51800	02000
Middlesex County	51119	02500	Virginia Beach city	51810	02000
Montgomery County	51121	16600	Waynesboro city	51820	17300
Nelson County	51125	17300	Williamsburg city	51830	02500
New Kent County	51127	02400	Winchester city	51840	17502
Northampton County	51131	19903			
Northumberland County	51133	11303	WASHINGTON		
Nottoway County	51135	02200			
Orange County	51137	17600	Adams County	53001	38501
Page County	51139	17200	Asotin County	53003	38401
Patrick County	51141	00402	Benton County	53005	39100
Pittsylvania County	51143	00500	Chelan County	53007	38502
Powhatan County	51145	02400	Clallam County	53009	39303
Prince Edward County	51147	02200	Clark County	53011	38801
Prince George County	51149	02400	Columbia County	53013	39100
Prince William County	51153	11304	Cowlitz County	53015	38700
Pulaski County	51155	16600	Douglas County	53017	38502
Rappahannock County	51157	11304	Ferry County	53019	38602
Richmond County	51159	11303	Franklin County	53021	39100
Roanoke County	51161	16600	Garfield County	53023	38401
Rockbridge County	51163	17300	Grant County	53025	38501
Rockingham County	51165	17200	Grays Harbor County	53027	38700
Russell County	51167	11201	Island County	53029	39400
Scott County	51169	00100	Jefferson County	53031	39303

County	FIPS	CZ90	County	FIPS	CZ90
King County	53033	39400	Upshur County	54097	16703
Kitsap County	53035	39400	Wayne County	54099	17100
Kittitas County	53037	39000	Webster County	54101	16802
Klickitat County	53039	38802	Wetzel County	54103	15600
Lewis County	53041	39400	Wirt County	54105	15300
Lincoln County	53043	38601	Wood County	54107	15300
Mason County	53045	39400	Wyoming County	54109	11202
Okanogan County	53047	38602			
Pacific County	53049	38700	WISCONSIN		
Pend Oreille County	53051	38601			
Pierce County	53053	39400	Adams County	55001	22700
San Juan County	53055	39301	Ashland County	55003	21001
Skagit County	53057	39400	Barron County	55005	21101
Skamania County	53059	38801	Bayfield County	55007	21001
Snohomish County	53061	39400	Brown County	55009	22601
Spokane County	53063	38601	Buffalo County	55011	22800
Stevens County	53065	38602	Burnett County	55013	21102
Thurston County	53067	39400	Calumet County	55015	22500
Wahkiakum County	53069	38700	Chippewa County	55017	22800
Walla Walla County	53071	39100	Clark County	55019	22700
Whatcom County	53073	39302	Columbia County	55021	23100
Whitman County	53075	38402	Crawford County	55023	23000
Yakima County	53077	39000	Dane County	55025	23100
			Dodge County	55027	24100
WEST VIRGINIA			Door County	55029	22601
Barbour County	54001	16701	Douglas County	55031	26002
Berkeley County	54003	17400	Dunn County	55033	22800
Boone County	54005	16901	Eau Claire County	55035	22800
Braxton County	54007	16802	Florence County	55037	11402
Brooke County	54009	15500	Fond du Lac County	55039	22500
Cabell County	54011	17100	Forest County	55041	21004
Calhoun County	54013	16902	Grant County	55043	23000
Clay County	54015	16901	Green County	55045	23000
Doddridge County	54017	16702	Green Lake County	55047	22500
Fayette County	54019	16801	Iowa County	55049	23100
Gilmer County	54021	16802	Iron County	55051	21003
Grant County	54023	17501	Jackson County	55053	22800
Greenbrier County	54025	16801	Jefferson County	55055	24100
Hampshire County	54027	17502	Juneau County	55057	22900
Hancock County	54029	15500	Kenosha County	55059	24000
Hardy County	54031	17501	Kewaunee County	55061	22601
Harrison County	54033	16702	La Crosse County	55063	22900
Jackson County	54035	15300	Lafayette County	55065	23000
Jefferson County	54037	17400	Langlade County	55067	22602
Kanawha County	54039	16901	Lincoln County	55069	22700
Lewis County	54041	16703	Manitowoc County	55071	22400
Lincoln County	54043	16901	Marathon County	55073	22700
Logan County	54045	16901	Marinette County	55075	11402
McDowell County	54047	11202	Marquette County	55077	23100
Marion County	54049	16702	Menominee County	55078	22602
Marshall County	54051	15600	Milwaukee County	55079	24100
Mason County	54053	15800	Monroe County	55081	22900
Mercer County	54055	11201	Oconto County	55083	22601
Mineral County	54057	17501	Oneida County	55085	21004
Mingo County	54059	17000	Outagamie County	55087	22500
Monongalia County	54061	16702	Ozaukee County	55089	24100
Monroe County	54063	16600	Pepin County	55091	22800
Morgan County	54065	17400	Pierce County	55093	21501
Nicholas County	54067	16802	Polk County	55095	21102
Ohio County	54069	15600	Portage County	55097	22700
Pendleton County	54071	17200	Price County	55099	21001
Pleasants County	54073	15300	Racine County	55101	24000
Pocahontas County	54075	16701	Richland County	55103	23100
Preston County	54077	16702	Rock County	55105	24000
Putnam County	54079	16901	Rusk County	55107	21101
Raleigh County	54081	16801	St. Croix County	55109	21501
Randolph County	54083	16701	Sauk County	55111	23100
Ritchie County	54085	15300	Sawyer County	55113	21101
Roane County	54087	16902	Shawano County	55115	22602
Summers County	54089	16801	Sheboygan County	55117	22400
Taylor County	54091	16702	Taylor County	55119	22700
Tucker County	54093	16701	Trempealeau County	55121	22800
Tyler County	54095	15600	Vernon County	55123	22900
			Vilas County	55125	21004

County	FIPS	CZ90	County	FIPS	CZ90
Walworth County	55127	24000			
Washburn County	55129	21101			
Washington County	55131	24100			
Waukesha County	55133	24100			
Waupaca County	55135	22500			
Waushara County	55137	22500			
Winnebago County	55139	22500			
Wood County	55141	22700			
WYOMING					
Albany County	56001	28704			
Big Horn County	56003	34301			
Campbell County	56005	34601			
Carbon County	56007	34602			
Converse County	56009	34603			
Crook County	56011	34601			
Fremont County	56013	34303			
Goshen County	56015	27703			
Hot Springs County	56017	34302			
Johnson County	56019	34304			
Laramie County	56021	27702			
Lincoln County	56023	36404			
Natrona County	56025	34603			
Niobrara County	56027	34604			
Park County	56029	34301			
Platte County	56031	27703			
Sheridan County	56033	34304			
Sublette County	56035	36404			
Sweetwater County	56037	36404			
Teton County	56039	36303			
Uinta County	56041	36404			
Washakie County	56043	34302			
Weston County	56045	34601			

CZ90	Name of Largest Place	Classification		Center		CZ90	Name of Largest Place	Code	Classification		Center	
		Code	Label	Type	Region				Label	Type	Region	
00100	Johnson City-Kingsport-Bristol	5	Medium metro	MSA	S	03800	Lafayette, LA MSA	5	Medium metro	MSA	S	
00200	Morristown city TN	3	Larger urban	Fringe	S	03901	Monroe, LA MSA	4	Small metro	MSA	S	
00301	Nonmetro Middlesborough city K	2	Small urban	Nonmetro	S	03902	Nonmetro Lake Providence town	2	Small urban	Nonmetro	S	
00302	Knoxville, TN MSA	5	Medium metro	MSA	S	04001	Nonmetro Magnolia city AR	2	Small urban	Nonmetro	S	
00401	Winston-Salem city NC	4	Small metro	Split	S	04002	Shreveport-Bossier City, LA MS	5	Medium metro	MSA	S	
00402	Nonmetro Martinsville city VA	2	Small urban	Nonmetro	S	04003	Nonmetro Ruston city LA	3	Larger urban	Nonmetro	S	
00500	Greensboro city NC	4	Small metro	Split	S	04004	Nonmetro Many town LA	1	Small town	Nonmetro	S	
00601	Nonmetro North Wilkesboro town	1	Small town	Nonmetro	S	04101	Nonmetro Crossett city AR	2	Small urban	Nonmetro	S	
00602	Nonmetro Galax city VA	2	Small urban	Nonmetro	S	04102	Pine Bluff, AR MSA	4	Small metro	MSA	S	
00700	Spartanburg city SC	4	Small metro	Split	S	04103	Nonmetro El Dorado city AR	3	Larger urban	Nonmetro	S	
00800	Gastonia city NC	4	Small metro	Split	S	04200	Little Rock-North Little Rock,	5	Medium metro	MSA	S	
00900	Charlotte city NC	5	Medium metro	Split	S	04301	Nonmetro Stuttgart city AR	2	Small urban	Nonmetro	S	
01001	Nonmetro Boone town NC	2	Small urban	Nonmetro	S	04302	Nonmetro Searcy city AR	2	Small urban	Nonmetro	S	
01002	Morganton city NC	4	Small metro	Split	S	04401	Nonmetro Corbin city KY	2	Small urban	Nonmetro	S	
01100	Hickory city NC	4	Small metro	Split	S	04402	Richmond city KY	3	Larger urban	Fringe	S	
01201	Nonmetro Franklin town NC	1	Small town	Nonmetro	S	04501	Nonmetro Jackson city KY	1	Small town	Nonmetro	S	
01202	Nonmetro Cullowhee CDP NC	1	Small town	Nonmetro	S	04502	Nonmetro Hazard city KY	2	Small urban	Nonmetro	S	
01203	Asheville, NC MSA	4	Small metro	MSA	S	04601	Nonmetro Campbellsville city K	2	Small urban	Nonmetro	S	
01204	Nonmetro Andrews town NC	1	Small town	Nonmetro	S	04602	Nonmetro Somerset city KY	2	Small urban	Nonmetro	S	
01301	Nonmetro Bennettsville city SC	2	Small urban	Nonmetro	S	04701	Nonmetro Greenwood city MS	2	Small urban	Nonmetro	S	
01302	Myrtle Beach, SC MSA	4	Small metro	MSA	S	04702	Nonmetro Clarksdale city MS	2	Small urban	Nonmetro	S	
01400	Fayetteville, NC MSA	5	Medium metro	MSA	S	04800	Nonmetro Greenville city MS	3	Larger urban	Nonmetro	S	
01500	Wilmington, NC MSA	4	Small metro	MSA	S	04901	Jackson, TN MSA	4	Small metro	MSA	S	
01600	Rocky Mount, NC MSA	4	Small metro	MSA	S	04902	Nonmetro Dyersburg city TN	2	Small urban	Nonmetro	S	
01701	Raleigh-Durham-Chapel Hill, NC	5	Medium metro	MSA	S	04903	Nonmetro Lexington city TN	2	Small urban	Nonmetro	S	
01702	Nonmetro Henderson city NC	2	Small urban	Nonmetro	S	05000	Nonmetro Tupelo city MS	3	Larger urban	Nonmetro	S	
01800	Goldsboro, NC MSA	4	Small metro	MSA	S	05100	Nonmetro Corinth city MS	2	Small urban	Nonmetro	S	
01900	Jacksonville, NC MSA	4	Small metro	MSA	S	05201	Nonmetro New Albany city MS	2	Small urban	Nonmetro	S	
02000	Virginia Beach city VA	5	Medium metro	Split	S	05202	Memphis, TN-AR-MS MSA	6	Major metro	MSA	S	
02100	Nonmetro Washington city NC	2	Small urban	Nonmetro	S	05300	West Memphis city AR	3	Larger urban	Fringe	S	
02200	Nonmetro South Boston city VA	2	Small urban	Nonmetro	S	05401	Nonmetro Bowling Green city KY	3	Larger urban	Nonmetro	S	
02300	Lynchburg, VA MSA	4	Small metro	MSA	S	05402	Nonmetro Glasgow city KY	2	Small urban	Nonmetro	S	
02400	Richmond-Petersburg, VA MSA	5	Medium metro	MSA	S	05500	Nonmetro Columbia city TN	3	Larger urban	Nonmetro	S	
02500	Newport News city VA	4	Small metro	Split	S	05600	Nashville, TN MSA	5	Medium metro	MSA	S	
02600	Nonmetro Roanoke Rapids city N	2	Small urban	Nonmetro	S	05700	Nonmetro Tullahoma city TN	2	Small urban	Nonmetro	S	
02700	Biloxi-Gulfport-Pascagoula, MS	5	Medium metro	MSA	S	05800	Paris city TN	2	Small urban	Fringe	S	
02800	Nonmetro Laurel city MS	2	Small urban	Nonmetro	S	05900	Clarksville-Hopkinsville, TN-K	4	Small metro	MSA	S	
02900	Nonmetro Hattiesburg city MS	3	Larger urban	Nonmetro	S	06000	Huntsville, AL MSA	5	Medium metro	MSA	S	
03001	Nonmetro Kosciusko city MS	2	Small urban	Nonmetro	S	06100	Gadsden, AL MSA	4	Small metro	MSA	S	
03002	Nonmetro Yazoo City city MS	2	Small urban	Nonmetro	S	06200	Florence, AL MSA	4	Small metro	MSA	S	
03003	Jackson, MS MSA	5	Medium metro	MSA	S	06301	Nonmetro McMinnville city TN	2	Small urban	Nonmetro	S	
03101	Nonmetro McComb city MS	2	Small urban	Nonmetro	S	06302	Nonmetro Cookeville city TN	3	Larger urban	Nonmetro	S	
03102	Nonmetro Brookhaven city MS	2	Small urban	Nonmetro	S	06401	Chattanooga, TN-GA MSA	5	Medium metro	MSA	S	
03201	Nonmetro Jonesville town LA	1	Small town	Nonmetro	S	06402	Nonmetro Crossville city TN	2	Small urban	Nonmetro	S	
03202	Nonmetro Natchez city MS	2	Small urban	Nonmetro	S	06501	Nonmetro Blue Ridge city GA	1	Small town	Nonmetro	S	
03203	Nonmetro Vicksburg city MS	3	Larger urban	Nonmetro	S	06502	Nonmetro Cleveland city TN	3	Larger urban	Nonmetro	S	
03300	New Orleans, LA MSA	6	Major metro	MSA	S	06600	Rome city GA	3	Larger urban	Fringe	S	
03400	Houma, LA MSA	4	Small metro	MSA	S	06700	Tampa-St. Petersburg-Clearwater	6	Major metro	MSA	S	
03500	Baton Rouge, LA MSA	5	Medium metro	MSA	S	06800	Lakeland-Winter Haven, FL MSA	5	Medium metro	MSA	S	
03600	Alexandria, LA MSA	4	Small metro	MSA	S	06900	Sarasota-Bradenton, FL MSA	5	Medium metro	MSA	S	
03700	Lake Charles, LA MSA	4	Small metro	MSA	S	07000	Miami, FL PMSA	6	Major metro	PMSA	S	

CZ90	Name of Largest Place	Classification		Center Type	Region	CZ90	Name of Largest Place	Code	Classification		Center Type	Region
		Code	Label						Code	Label		
07100	West Palm Beach-Boca Raton, FL	5	Medium metro	MSA	S	10802	Nonmetro Demopolis city AL	2	Small urban	Nonmetro	S	
07200	Fort Myers-Cape Coral, FL MSA	5	Medium metro	MSA	S	10900	Pensacola, FL MSA	5	Medium metro	MSA	S	
07300	Melbourne-Titusville-Palm Bay,	5	Medium metro	MSA	S	11001	Mobile, AL MSA	5	Medium metro	MSA	S	
07400	Orlando, FL MSA	6	Major metro	MSA	S	11002	Nonmetro Atmore city AL	2	Small urban	Nonmetro	S	
07500	Daytona Beach, FL MSA	5	Medium metro	MSA	S	11101	Montgomery, AL MSA	5	Medium metro	MSA	S	
07600	Jacksonville, FL MSA	5	Medium metro	MSA	S	11102	Nonmetro Troy city AL	2	Small urban	Nonmetro	S	
07700	Nonmetro Lake City city FL	2	Small urban	Nonmetro	S	11201	Nonmetro Bluefield city WV	2	Small urban	Nonmetro	S	
07800	Ocala, FL MSA	4	Small metro	MSA	S	11202	Nonmetro Welch city WV	1	Small town	Nonmetro	S	
07900	Gainesville, FL MSA	4	Small metro	MSA	S	11203	Nonmetro Big Stone Gap town VA	1	Small town	Nonmetro	S	
08000	Sumter, SC MSA	4	Small metro	MSA	S	11301	Fredericksburg city VA	2	Small urban	Fringe	S	
08100	Columbia, SC MSA	5	Medium metro	MSA	S	11302	Baltimore, MD PMSA	6	Major metro	MSA	S	
08201	Nonmetro Barnwell city SC	2	Small urban	Nonmetro	S	11303	Nonmetro Colonial Beach town V	1	Small town	Nonmetro	S	
08202	Charleston-North Charleston, S	5	Medium metro	MSA	S	11304	Washington, DC-MD-VA-WV PMSA	6	Major metro	PMSA	S	
08300	Greenville city SC	4	Small metro	Split	S	11401	Nonmetro Marquette city MI	3	Larger urban	Nonmetro	MW	
08401	Augusta-Aiken, GA-SC MSA	5	Medium metro	MSA	S	11402	Nonmetro Marinette city WI	2	Small urban	Nonmetro	MW	
08402	Nonmetro Washington city GA	1	Small town	Nonmetro	S	11403	Nonmetro Sault Ste. Marie city	2	Small urban	Nonmetro	MW	
08501	Nonmetro Fitzgerald city GA	2	Small urban	Nonmetro	S	11500	Jackson, MI MSA	4	Small metro	MSA	MW	
08502	Nonmetro Cordele city GA	2	Small urban	Nonmetro	S	11600	Detroit, MI PMSA	6	Major metro	PMSA	MW	
08503	Nonmetro Valdosta city GA	3	Larger urban	Nonmetro	S	11700	Lansing-East Lansing, MI MSA	5	Medium metro	MSA	MW	
08601	Nonmetro Waycross city GA	2	Small urban	Nonmetro	S	11800	Nonmetro Mount Pleasant city M	3	Larger urban	Nonmetro	MW	
08602	Nonmetro Brunswick city GA	2	Small urban	Nonmetro	S	11900	Saginaw-Bay City-Midland, MI M	5	Medium metro	MSA	MW	
08701	Nonmetro Hinesville city GA	3	Larger urban	Nonmetro	S	12001	Nonmetro Big Rapids city MI	2	Small urban	Nonmetro	MW	
08702	Nonmetro Statesboro city GA	2	Small urban	Nonmetro	S	12002	Nonmetro Ludington city MI	2	Small urban	Nonmetro	MW	
08800	Savannah, GA MSA	5	Medium metro	MSA	S	12100	Kalamazoo-Battle Creek, MI MSA	5	Medium metro	MSA	MW	
08900	Macon, GA MSA	5	Medium metro	MSA	S	12200	Grand Rapids-Muskegon-Holland,	5	Medium metro	MSA	MW	
09001	Nonmetro Vidalia city GA	2	Small urban	Nonmetro	S	12301	Nonmetro Traverse City city MI	2	Small urban	Nonmetro	MW	
09002	Nonmetro Milledgeville city GA	2	Small urban	Nonmetro	S	12302	Nonmetro Petoskey city MI	2	Small urban	Nonmetro	MW	
09003	Nonmetro Dublin city GA	2	Small urban	Nonmetro	S	12401	Nonmetro Alpena city MI	2	Small urban	Nonmetro	MW	
09100	Atlanta, GA MSA	6	Major metro	MSA	S	12402	Nonmetro Houghton Lake CDP MI	1	Small town	Nonmetro	MW	
09200	Griffin city GA	3	Larger urban	Fringe	S	12501	Dayton-Springfield, OH MSA	5	Medium metro	MSA	MW	
09301	Athens, GA MSA	4	Small metro	MSA	S	12502	Nonmetro Washington city OH	2	Small urban	Nonmetro	MW	
09302	Nonmetro Toccoa city GA	2	Small urban	Nonmetro	S	12600	Nonmetro Richmond city IN	3	Larger urban	Nonmetro	MW	
09400	Nonmetro Gainesville city GA	2	Small urban	Nonmetro	S	12701	Cincinnati, OH-KY-IN PMSA	6	Major metro	PMSA	MW	
09500	Nonmetro Talladega city AL	2	Small urban	Nonmetro	S	12702	Nonmetro Maysville city KY	2	Small urban	Nonmetro	S	
09600	Anniston, AL MSA	4	Small metro	MSA	S	12800	Greensburg city IN	2	Small urban	Fringe	MW	
09701	Columbus, GA-AL MSA	5	Medium metro	MSA	S	12901	Lexington, KY MSA	5	Medium metro	MSA	S	
09702	Nonmetro Americus city GA	2	Small urban	Nonmetro	S	12902	Nonmetro Mount Sterling city K	2	Small urban	Nonmetro	S	
09800	Nonmetro Auburn city AL	3	Larger urban	Nonmetro	S	12903	Nonmetro Danville city KY	2	Small urban	Nonmetro	S	
09900	Tallahassee, FL MSA	4	Small metro	MSA	S	13000	Nonmetro Fort Knox CDP KY	3	Larger urban	Nonmetro	S	
10000	Panama City, FL MSA	4	Small metro	MSA	S	13101	Louisville, KY-IN MSA	5	Medium metro	MSA	S	
10101	Nonmetro Bainbridge city GA	2	Small urban	Nonmetro	S	13102	Nonmetro Madison city IN	2	Small urban	Nonmetro	S	
10102	Nonmetro Thomasville city GA	2	Small urban	Nonmetro	S	13103	Nonmetro Bardstown city KY	2	Small urban	Nonmetro	S	
10200	Albany, GA MSA	4	Small metro	MSA	S	13200	Owensboro, KY MSA	4	Small metro	MSA	S	
10301	Nonmetro Eufaula city AL	2	Small urban	Nonmetro	S	13300	Nonmetro Findlay city OH	3	Larger urban	Nonmetro	MW	
10302	Dothan, AL MSA	4	Small metro	MSA	S	13400	Lima, OH MSA	4	Small metro	MSA	MW	
10400	Nonmetro Meridian city MS	3	Larger urban	Nonmetro	S	13501	Toledo, OH MSA	5	Medium metro	MSA	MW	
10501	Nonmetro Columbus city MS	3	Larger urban	Nonmetro	S	13502	Nonmetro Defiance city OH	2	Small urban	Nonmetro	MW	
10502	Nonmetro Starkville city MS	2	Small urban	Nonmetro	S	13600	South Bend, IN MSA	4	Small metro	MSA	MW	
10600	Nonmetro Jasper city. AL	2	Small urban	Nonmetro	S	13700	Elkhart-Goshen, IN MSA	4	Small metro	MSA	MW	
10700	Birmingham, AL MSA	5	Medium metro	MSA	S	13800	Nonmetro Wabash city IN	2	Small urban	Nonmetro	MW	
10801	Tuscaloosa, AL MSA	4	Small metro	MSA	S	13900	Kokomo, IN MSA	4	Small metro	MSA	MW	

CZ90	Name of Largest Place	Classification		Center Type	Region	CZ90	Name of Largest Place	Code	Classification		Center Type	Region
		Code	Label						Code	Label		
14000	Muncie, IN MSA	4	Small metro	MSA	MW	18400	Nonmetro Plattsburgh city NY	3	Larger urban	Nonmetro	NE	
14100	Fort Wayne, IN MSA	5	Medium metro	MSA	MW	18500	Amsterdam city NY	3	Larger urban	Fringe	NE	
14200	Indianapolis, IN MSA	6	Major metro	MSA	MW	18600	Albany-Schenectady-Troy, NY MS	5	Medium metro	MSA	NE	
14300	Columbus city IN	3	Larger urban	Fringe	MW	18700	Nonmetro Sunbury city PA	2	Small urban	Nonmetro	NE	
14400	Terre Haute, IN MSA	4	Small metro	MSA	MW	18800	Scranton--Wilkes-Barre--Hazlet	5	Medium metro	MSA	NE	
14500	Lafayette, IN MSA	4	Small metro	MSA	MW	18900	Williamsport, PA MSA	4	Small metro	MSA	NE	
14600	Bloomington, IN MSA	4	Small metro	MSA	MW	19000	Allentown-Bethlehem-Easton, PA	5	Medium metro	MSA	NE	
14700	Evansville city IN	4	Small metro	Split	MW	19100	Lancaster, PA MSA	5	Medium metro	MSA	NE	
14801	Nonmetro Olney city IL	2	Small urban	Nonmetro	MW	19200	Harrisburg-Lebanon-Carlisle, P	5	Medium metro	MSA	NE	
14802	Nonmetro Vincennes city IN	2	Small urban	Nonmetro	MW	19300	Newburgh, NY PMSA	6	Major metro	PMSA	NE	
14900	Gary, IN PMSA	6	Major metro	PMSA	MW	19400	New York, NY PMSA	6	Major metro	PMSA	NE	
15000	Canton-Massillon, OH MSA	5	Medium metro	MSA	MW	19500	Monmouth-Ocean, NJ PMSA	6	Major metro	PMSA	NE	
15100	Lorain city, OH	4	Small metro	Split	MW	19600	Newark, NJ PMSA	6	Major metro	PMSA	NE	
15200	Cleveland city OH	5	Medium metro	Split	MW	19700	Philadelphia, PA-NJ PMSA	6	Major metro	PMSA	NE	
15300	Parkersburg-Marietta, WV-OH MS	4	Small metro	MSA	S	19800	Wilington-Newark, DE-MD PMSA	6	Major metro	PMSA	S	
15400	Nonmetro Zanesville city OH	3	Larger urban	Nonmetro	MW	19901	Dover, DE MSA	4	Small metro	MSA	S	
15500	Steubenville-Weirton, OH-WV MS	4	Small metro	MSA	S	19902	Cambridge city MD	2	Small urban	Fringe	S	
15600	Wheeling, WV-OH MSA	4	Small metro	MSA	S	19903	Nonmetro Chincoteague town VA	1	Small town	Nonmetro	S	
15700	Nonmetro Portsmouth city OH	3	Larger urban	Nonmetro	MW	20001	Bangor, ME MSA	4	Small metro	MSA	NE	
15800	Nonmetro Athens city OH	3	Larger urban	Nonmetro	MW	20002	Nonmetro Calais city ME	1	Small town	Nonmetro	NE	
15900	Columbus, OH MSA	6	Major metro	MSA	MW	20003	Nonmetro Presque Isle city ME	2	Small urban	Nonmetro	NE	
16000	Mansfield, OH MSA	4	Small metro	MSA	MW	20100	Portland, ME MSA	4	Small metro	MSA	NE	
16100	State College, PA MSA	4	Small metro	MSA	NE	20200	Burlington, VT MSA	4	Small metro	MSA	NE	
16200	Johnstown, PA MSA	4	Small metro	MSA	NE	20301	Nonmetro Berlin city NH	2	Small urban	Nonmetro	NE	
16300	Pittsburg, PA MSA	6	Major metro	MSA	NE	20302	Nonmetro Claremont city NH	2	Small urban	Nonmetro	NE	
16400	Youngstown-Warren, OH MSA	5	Medium metro	MSA	MW	20401	Providence, RI PMSA	6	Major metro	PMSA	NE	
16500	Erie, PA MSA	5	Medium metro	MSA	NE	20402	Nonmetro Nantucket CDP MA	1	Small town	Nonmetro	NE	
16600	Roanoke, VA MSA	4	Small metro	MSA	S	20403	Nonmetro Vineyard Haven CDP MA	1	Small town	Nonmetro	NE	
16701	Nonmetro Elkins city WV	2	Small urban	Nonmetro	S	20500	Boston, MA PMSA	6	Major metro	PMSA	NE	
16702	Nonmetro Morgantown city WV	3	Larger urban	Nonmetro	S	20600	Manchester, NH PMSA	6	Major metro	PMSA	NE	
16703	Nonmetro Buckhannon city WV	2	Small urban	Nonmetro	S	20700	Nonmetro Keene city NH	3	Larger urban	Nonmetro	NE	
16801	Nonmetro Beckley city WV	2	Small urban	Nonmetro	S	20800	Springfield, MA MSA	5	Medium metro	MSA	NE	
16802	Nonmetro Summersville town WV	1	Small town	Nonmetro	S	20901	Hartford, CT MSA	6	Major metro	MSA	NE	
16901	Charleston, WV MSA	5	Medium metro	MSA	S	20902	Pittsfield, MA MSA	4	Small metro	MSA	NE	
16902	Nonmetro Spencer city WV	1	Small town	Nonmetro	S	21001	Nonmetro Ashland city WI	2	Small urban	Nonmetro	MW	
17000	Nonmetro Pikeville city KY	2	Small urban	Nonmetro	S	21002	Nonmetro Houghton city MI	2	Small urban	Nonmetro	MW	
17100	Huntington-Ashland, WV-KY-OH M	5	Medium metro	MSA	S	21003	Nonmetro Ironwood city MI	2	Small urban	Nonmetro	MW	
17200	Nonmetro Harrisonburg city VA	3	Larger urban	Nonmetro	S	21004	Nonmetro Rhinelander city WI	2	Small urban	Nonmetro	MW	
17300	Nonmetro Staunton city VA	3	Larger urban	Nonmetro	S	21101	Nonmetro Rice Lake city WI	2	Small urban	Nonmetro	MW	
17400	Hagerstown, MD PMSA	6	Major metro	PMSA	S	21102	Nonmetro Amery city WI	1	Small town	Nonmetro	MW	
17501	Cumberland, MD-WV MSA	4	Small metro	MSA	S	21201	Nonmetro Hutchinson city MN	2	Small urban	Nonmetro	MW	
17502	Winchester city, VA	3	Larger urban	Fringe	S	21202	Nonmetro Redwood Falls city MN	1	Small town	Nonmetro	MW	
17600	Charlottesville, VA MSA	4	Small metro	MSA	S	21301	Nonmetro Mankato city MN	3	Larger urban	Nonmetro	MW	
17700	Syracuse, NY MSA	5	Medium metro	MSA	NE	21302	Nonmetro Owatonna city MN	2	Small urban	Nonmetro	MW	
17800	Nonmetro Oneonta city NY	2	Small urban	Nonmetro	NE	21400	St. Cloud, MN MSA	4	Small metro	MSA	MW	
17900	Binghamton, NY MSA	5	Medium metro	MSA	NE	21501	Minneapolis-St. Paul, MN-WI MS	6	Major metro	MSA	MW	
18000	Buffalo-Niagara Falls, NY MSA	6	Major metro	MSA	NE	21502	Nonmetro Mora city MN	1	Small town	Nonmetro	MW	
18100	Elmira, NY MSA	4	Small metro	MSA	NE	21600	Nonmetro Hibbing city MN	2	Small urban	Nonmetro	MW	
18201	Nonmetro Olean city NY	2	Small urban	Nonmetro	NE	21701	Rochester, MN MSA	4	Small metro	MSA	MW	
18202	Nonmetro St. Marys borough PA	2	Small urban	Nonmetro	NE	21702	Nonmetro Austin city MN	3	Larger urban	Nonmetro	MW	
18300	Nonmetro Watertown city NY	3	Larger urban	Nonmetro	NE	21801	Nonmetro Mason City city IA	3	Larger urban	Nonmetro	MW	



CZ90	Name of Largest Place	Classification		Center		CZ90	Name of Largest Place	Code	Classification		Center	
		Code	Label	Type	Region				Label	Type	Region	
21802	Nonmetro Decorah city IA	2	Small urban	Nonmetro	MW	25701	Nonmetro Cape Girardeau city M	3	Larger urban	Nonmetro	MW	
21900	Nonmetro Marshalltown city IA	3	Larger urban	Nonmetro	MW	25702	Nonmetro Poplar Bluff city MO	2	Small urban	Nonmetro	MW	
22001	Waterloo-Cedar Falls, IA MSA	4	Small metro	MSA	MW	25800	Nonmetro Blytheville city AR	3	Larger urban	Nonmetro	MW	
22002	Nonmetro Iowa Falls city IA	2	Small urban	Nonmetro	MW	25900	Nonmetro Jonesboro city AR	3	Larger urban	Nonmetro	S	
22100	Iowa City, IA MSA	4	Small metro	MSA	MW	26001	Nonmetro Roseau city MN	1	Small town	Nonmetro	MW	
22200	Cedar Rapids, IA MSA	4	Small metro	MSA	MW	26002	Duluth-Superior, MN-WI MSA	4	Small metro	MSA	MW	
22300	Nonmetro Ottumwa city IA	3	Larger urban	Nonmetro	MW	26003	Nonmetro Grand Marais city MN	1	Small town	Nonmetro	MW	
22400	Sheboygan, WI MSA	4	Small metro	MSA	MW	26004	Nonmetro International Falls c	2	Small urban	Nonmetro	MW	
22500	Appleton-Oshkosh-Neenah, WI MS	5	Medium metro	MSA	MW	26101	Nonmetro Moberly city MO	2	Small urban	Nonmetro	MW	
22601	Green Bay, WI MSA	4	Small metro	MSA	MW	26102	Nonmetro Marshall city MO	2	Small urban	Nonmetro	MW	
22602	Nonmetro Antigo city WI	2	Small urban	Nonmetro	MW	26103	Nonmetro Brookfield city MO	1	Small town	Nonmetro	MW	
22700	Wausau, WI MSA	4	Small metro	MSA	MW	26104	Nonmetro Trenton city MO	2	Small urban	Nonmetro	MW	
22800	Eau Claire, WI MSA	4	Small metro	MSA	MW	26105	Nonmetro Unionville city MO	1	Small town	Nonmetro	MW	
22900	La Crosse, WI-MN MSA	4	Small metro	MSA	MW	26106	Nonmetro Centerville city IA	2	Small urban	Nonmetro	MW	
23000	Nonmetro Monroe city WI	2	Small urban	Nonmetro	MW	26107	Nonmetro Kirksville city MO	2	Small urban	Nonmetro	MW	
23100	Madison, WI MSA	5	Medium metro	MSA	MW	26201	Bismarck, ND MSA	4	Small metro	MSA	MW	
23200	Dubuque, IA MSA	4	Small metro	MSA	MW	26202	Nonmetro Elgin city ND	1	Small town	Nonmetro	MW	
23301	Nonmetro Charleston city IL	3	Larger urban	Nonmetro	MW	26203	Nonmetro Linton city ND	1	Small town	Nonmetro	MW	
23302	Nonmetro Effingham city IL	2	Small urban	Nonmetro	MW	26204	Nonmetro Steele city ND	1	Small town	Nonmetro	MW	
23400	Bloomington-Normal, IL MSA	4	Small metro	MSA	MW	26301	Nonmetro Devils Lake city ND	2	Small urban	Nonmetro	MW	
23500	Champaign-Urbana, IL MSA	4	Small metro	MSA	MW	26302	Nonmetro Carrington city ND	1	Small town	Nonmetro	MW	
23600	Nonmetro Burlington city IA	3	Larger urban	Nonmetro	MW	26303	Nonmetro Belcourt CDP ND	1	Small town	Nonmetro	MW	
23700	Nonmetro Galesburg city IL	3	Larger urban	Nonmetro	MW	26304	Nonmetro Minot city ND	3	Larger urban	Nonmetro	MW	
23801	Davenport-Moline-Rock Island,	5	Medium metro	MSA	MW	26305	Nonmetro Rugby city ND	1	Small town	Nonmetro	MW	
23802	Nonmetro Clinton city IA	3	Larger urban	Nonmetro	MW	26401	Nonmetro Buffalo town SD	1	Small town	Nonmetro	MW	
23900	Peoria-Pekin, IL MSA	5	Medium metro	MSA	MW	26402	Nonmetro Baker city MT	1	Small town	Nonmetro	W	
24000	Racine, WI PMSA	6	Major metro	PMSA	MW	26403	Nonmetro Bowman city ND	1	Small town	Nonmetro	MW	
24100	Milwaukee-Waukesha, WI PMSA	6	Major metro	PMSA	MW	26404	Nonmetro Lemmon city SD	1	Small town	Nonmetro	MW	
24200	Kankakee, IL PMSA	6	Major metro	PMSA	MW	26405	Nonmetro Scobey city MT	1	Small town	Nonmetro	W	
24300	Chicago, IL PMSA	6	Major metro	PMSA	MW	26406	Nonmetro Wolf Point city MT	1	Small town	Nonmetro	W	
24400	Rockford, IL MSA	5	Medium metro	MSA	MW	26407	Nonmetro Plentywood city MT	1	Small town	Nonmetro	W	
24500	Nonmetro Fort Leonard Wood CDP	2	Small urban	Nonmetro	MW	26408	Nonmetro Glasgow city MT	1	Small town	Nonmetro	W	
24600	Nonmetro Farmington city MO	2	Small urban	Nonmetro	MW	26409	Nonmetro Glendive city MT	1	Small town	Nonmetro	W	
24701	St. Louis, MO-IL MSA	6	Major metro	MSA	MW	26410	Nonmetro Dickinson city ND	2	Small urban	Nonmetro	MW	
24702	Nonmetro Mexico city MO	2	Small urban	Nonmetro	MW	26411	Nonmetro Sidney city MT	2	Small urban	Nonmetro	MW	
24801	Nonmetro Jacksonville city IL	2	Small urban	Nonmetro	MW	26412	Nonmetro Williston city ND	2	Small urban	Nonmetro	MW	
24802	Springfield, IL MSA	4	Small metro	MSA	MW	26501	Nonmetro Brookings city SD	2	Small urban	Nonmetro	MW	
24900	Alton city IL	3	Larger urban	Fringe	MW	26502	Nonmetro Madison city SD	2	Small urban	Nonmetro	MW	
25000	Nonmetro Quincy city IL	3	Larger urban	Nonmetro	MW	26503	Sioux Falls, SD MSA	4	Small metro	MSA	MW	
25101	Nonmetro Mountain Home city AR	2	Small urban	Nonmetro	S	26504	Nonmetro Watertown city SD	2	Small urban	Nonmetro	MW	
25102	Nonmetro West Plains city MO	2	Small urban	Nonmetro	MW	26601	Nonmetro Milbank city SD	1	Small town	Nonmetro	MW	
25103	Nonmetro Harrison city AR	2	Small urban	Nonmetro	S	26602	Nonmetro Sisseton city SD	1	Small town	Nonmetro	MW	
25104	Nonmetro Heber Springs city AR	2	Small urban	Nonmetro	S	26603	Nonmetro McLaughlin city SD	1	Small town	Nonmetro	MW	
25105	Nonmetro Batesville city AR	2	Small urban	Nonmetro	S	26604	Nonmetro Mobridge city SD	1	Small town	Nonmetro	MW	
25200	Henderson city KY	4	Small metro	Split	S	26605	Nonmetro Aberdeen city SD	3	Larger urban	Nonmetro	MW	
25300	Nonmetro Union City city TN	2	Small urban	Nonmetro	S	26701	Nonmetro Bemidji city MN	2	Small urban	Nonmetro	MW	
25401	Nonmetro Paducah city KY	3	Larger urban	Nonmetro	S	26702	Nonmetro Grafton city ND	1	Small town	Nonmetro	MW	
25402	Nonmetro Murray city KY	2	Small urban	Nonmetro	S	26703	Nonmetro Thief River Falls cit	2	Small urban	Nonmetro	MW	
25500	Mount Vernon city IL	2	Small urban	Fringe	MW	26704	Grand Forks, ND-MN MSA	4	Small metro	MSA	MW	
25601	Nonmetro Carbondale city IL	3	Larger urban	Nonmetro	MW	26801	Fargo-Moorhead, ND-MN MSA	4	Small metro	MSA	MW	
25602	Nonmetro Harrisburg city IL	2	Small urban	Nonmetro	MW	26802	Nonmetro Lisbon city ND	1	Small town	Nonmetro	MW	

CZ90	Name of Largest Place	Classification		Center		CZ90	Name of Largest Place	Code	Classification		Center	
		Code	Label	Type	Region				Label	Type	Region	
26803	Nonmetro Jamestown city ND	2	Small urban	Nonmetro	MW	28304	Nonmetro Valentine city NE	1	Small town	Nonmetro	MW	
26804	Nonmetro Cooperstown city ND	1	Small town	Nonmetro	MW	28305	Nonmetro Broken Bow city NE	1	Small town	Nonmetro	MW	
26901	Nonmetro Fergus Falls city MN	2	Small urban	Nonmetro	MW	28306	Nonmetro North Platte city NE	3	Larger urban	Nonmetro	MW	
26902	Nonmetro Little Falls city MN	2	Small urban	Nonmetro	MW	28401	Colorado Springs, CO MSA	5	Medium metro	MSA	W	
27001	Nonmetro O'Neill city NE	1	Small town	Nonmetro	MW	28402	Nonmetro Limon town CO	1	Small town	Nonmetro	W	
27002	Nonmetro Ord city NE	1	Small town	Nonmetro	MW	28501	Nonmetro Springfield town CO	1	Small town	Nonmetro	W	
27003	Nonmetro Ainsworth city NE	1	Small town	Nonmetro	MW	28502	Pueblo, CO MSA	4	Small metro	MSA	W	
27004	Nonmetro Winner city SD	1	Small town	Nonmetro	MW	28503	Nonmetro Trinidad city CO	2	Small urban	Nonmetro	W	
27005	Nonmetro Yankton city SD	2	Small urban	Nonmetro	MW	28504	Nonmetro Burlington city CO	1	Small town	Nonmetro	W	
27006	Nonmetro Mitchell city SD	2	Small urban	Nonmetro	MW	28601	Nonmetro Oberlin city KS	1	Small town	Nonmetro	MW	
27007	Nonmetro Huron city SD	2	Small urban	Nonmetro	MW	28602	Nonmetro Norton city KS	1	Small town	Nonmetro	MW	
27008	Nonmetro Parkston city SD	1	Small town	Nonmetro	MW	28603	Nonmetro Phillipsburg city KS	1	Small town	Nonmetro	MW	
27009	Nonmetro Chamberlain city SD	1	Small town	Nonmetro	MW	28604	Nonmetro Colby city KS	2	Small urban	Nonmetro	MW	
27010	Nonmetro Miller city SD	1	Small town	Nonmetro	MW	28605	Nonmetro Goodland city KS	1	Small town	Nonmetro	MW	
27011	Nonmetro Pierre city SD	2	Small urban	Nonmetro	MW	28606	Nonmetro St. Francis city KS	1	Small town	Nonmetro	MW	
27012	Nonmetro Gettysburg city SD	1	Small town	Nonmetro	MW	28607	Nonmetro McCook city NE	2	Small urban	Nonmetro	MW	
27101	Nonmetro Willmar city MN	2	Small urban	Nonmetro	MW	28608	Nonmetro Kearney city NE	3	Larger urban	Nonmetro	MW	
27102	Nonmetro Marshall city MN	2	Small urban	Nonmetro	MW	28609	Nonmetro Lexington city NE	2	Small urban	Nonmetro	MW	
27201	Nonmetro Sioux Center city IA	2	Small urban	Nonmetro	MW	28701	Nonmetro Salida city CO	1	Small town	Nonmetro	W	
27202	Nonmetro Worthington city MN	2	Small urban	Nonmetro	MW	28702	Nonmetro Glenwood Springs city	2	Small urban	Nonmetro	W	
27301	Nonmetro Spencer city IA	2	Small urban	Nonmetro	MW	28703	Nonmetro Kremmling town CO	1	Small town	Nonmetro	W	
27302	Nonmetro Fairmont city MN	2	Small urban	Nonmetro	MW	28704	Nonmetro Laramie city WY	3	Larger urban	Nonmetro	W	
27401	Nonmetro Storm Lake city IA	2	Small urban	Nonmetro	MW	28800	Fort Collins-Loveland, CO MSA	4	Small metro	MSA	W	
27402	Nonmetro Fort Dodge city IA	3	Larger urban	Nonmetro	MW	28900	Denver, CO PMSA	6	Major metro	PMSA	W	
27501	Des Moines, IA MSA	5	Medium metro	MSA	MW	29001	Nonmetro Pratt city KS	2	Small urban	Nonmetro	MW	
27502	Nonmetro Creston city IA	2	Small urban	Nonmetro	MW	29002	Nonmetro Coldwater city KS	1	Small town	Nonmetro	MW	
27503	Nonmetro Atlantic city IA	2	Small urban	Nonmetro	MW	29003	Nonmetro Dodge City city KS	3	Larger urban	Nonmetro	MW	
27504	Nonmetro Carroll city IA	2	Small urban	Nonmetro	MW	29004	Nonmetro Great Bend city KS	2	Small urban	Nonmetro	MW	
27601	Rapid City, SD MSA	4	Small metro	MSA	MW	29005	Nonmetro Hutchinson city KS	3	Larger urban	Nonmetro	MW	
27602	Nonmetro North Eagle Butte CDP	1	Small town	Nonmetro	MW	29006	Nonmetro Hays city KS	2	Small urban	Nonmetro	MW	
27603	Nonmetro Philip city SD	1	Small town	Nonmetro	MW	29007	Nonmetro Plainville city KS	1	Small town	Nonmetro	MW	
27604	Nonmetro Murdo city SD	1	Small town	Nonmetro	MW	29008	Nonmetro Ness City city KS	1	Small town	Nonmetro	MW	
27605	Nonmetro Rosebud CDP SD	1	Small town	Nonmetro	MW	29101	Nonmetro Concordia city KS	2	Small urban	Nonmetro	MW	
27701	Nonmetro Scottsbluff city NE	2	Small urban	Nonmetro	MW	29102	Nonmetro Superior city NE	1	Small town	Nonmetro	MW	
27702	Cheyenne, WY MSA	4	Small metro	MSA	MW	29103	Nonmetro Beloit city KS	1	Small town	Nonmetro	MW	
27703	Nonmetro Torrington town WY	2	Small urban	Nonmetro	W	29104	Nonmetro Salina city KS	3	Larger urban	Nonmetro	MW	
27704	Nonmetro Pine Ridge CDP SD	1	Small town	Nonmetro	MW	29201	Nonmetro Hiawatha city KS	1	Small town	Nonmetro	MW	
27801	Nonmetro Norfolk city NE	3	Larger urban	Nonmetro	MW	29202	Nonmetro Marysville city KS	1	Small town	Nonmetro	MW	
27802	Nonmetro Columbus city NE	2	Small urban	Nonmetro	MW	29203	Nonmetro Manhattan city KS	3	Larger urban	Nonmetro	MW	
27901	Nonmetro Hastings city NE	3	Larger urban	Nonmetro	MW	29204	Topeka, KS MSA	4	Small metro	MSA	MW	
27902	Nonmetro York city NE	2	Small urban	Nonmetro	MW	29301	Wichita, KS MSA	5	Medium metro	MSA	MW	
27903	Nonmetro Grand Island city NE	3	Larger urban	Nonmetro	MW	29302	Newton city KS	2	Small urban	Fringe	MW	
28001	Sioux City, IA-NE MSA	4	Small metro	MSA	MW	29303	Nonmetro Arkansas City city KS	2	Small urban	Nonmetro	MW	
28002	Nonmetro West Point city NE	1	Small town	Nonmetro	MW	29401	Nonmetro Ottawa city KS	2	Small urban	Nonmetro	MW	
28101	Lincoln, NE MSA	4	Small metro	MSA	MW	29402	Nonmetro Emporia city KS	3	Larger urban	Nonmetro	MW	
28102	Nonmetro Nebraska City city NE	2	Small urban	Nonmetro	MW	29403	Nonmetro Bartlesville city OK	3	Larger urban	Nonmetro	MW	
28201	Nonmetro Red Oak city IA	2	Small urban	Nonmetro	MW	29501	Leavenworth city KS	3	Larger urban	Fringe	MW	
28202	Omaha, NE-IA MSA	5	Medium metro	MSA	MW	29502	Kansas City, MO-KS MSA	6	Major metro	MSA	MW	
28301	Nonmetro Sterling city CO	2	Small urban	Nonmetro	W	29503	St. Joseph, MO MSA	4	Small metro	MSA	MW	
28302	Nonmetro Ogallala city NE	2	Small urban	Nonmetro	MW	29504	Nonmetro Sedalia city MO	2	Small urban	Nonmetro	MW	
28303	Nonmetro Oshkosh city NE	1	Small town	Nonmetro	MW	29505	Nonmetro Maryville city MO	2	Small urban	Nonmetro	MW	

CZ90	Name of Largest Place	Classification		Center		CZ90	Name of Largest Place	Code	Classification		Center	
		Code	Label	Type	Region				Label	Type	Region	
29506	Nonmetro Bethany city MO	1	Small town	Nonmetro	MW	31403	Nonmetro Fort Stockton city TX	2	Small urban	Nonmetro	S	
29601	Columbia, MO MSA	4	Small metro	MSA	MW	31404	Nonmetro Alpine city TX	2	Small urban	Nonmetro	S	
29602	Nonmetro Eldon city MO	1	Small town	Nonmetro	MW	31501	Nonmetro Crystal City city TX	2	Small urban	Nonmetro	S	
29700	Springfield, MO MSA	5	Medium metro	MSA	MW	31502	Nonmetro Pearsall city TX	2	Small urban	Nonmetro	S	
29800	Nonmetro Monett city MO	2	Small urban	Nonmetro	MW	31503	Laredo, TX MSA	4	Small metro	MSA	S	
29901	Joplin, MO MSA	4	Small metro	MSA	MW	31600	McAllen-Edinburg-Mission, TX M	5	Medium metro	MSA	S	
29902	Nonmetro Nevada city MO	2	Small urban	Nonmetro	MW	31700	Corpus Christi, TX MSA	5	Medium metro	MSA	S	
30000	Nonmetro Russellville city AR	3	Larger urban	Nonmetro	S	31800	Bryan-College Station, TX MSA	4	Small metro	MSA	S	
30100	Fort Smith, AR-OK MSA	4	Small metro	MSA	S	31900	Brazoria, TX PMSA	6	Major metro	PMSA	S	
30200	Nonmetro Muskogee city OK	3	Larger urban	Nonmetro	S	32000	Houston, TX PMSA	6	Major metro	PMSA	S	
30300	Fayetteville-Springdale-Rogers	4	Small metro	MSA	S	32100	Beaumont-Port Arthur, TX MSA	5	Medium metro	MSA	S	
30401	Nonmetro Stillwater city OK	3	Larger urban	Nonmetro	S	32201	Nonmetro Lufkin city TX	3	Larger urban	Nonmetro	S	
30402	Tulsa, OK MSA	5	Medium metro	MSA	S	32202	Nonmetro Nacogdoches city TX	3	Larger urban	Nonmetro	S	
30403	Nonmetro Okmulgee city OK	2	Small urban	Nonmetro	S	32301	San Angelo, TX MSA	4	Small metro	MSA	S	
30501	Nonmetro Woodward city OK	2	Small urban	Nonmetro	S	32302	Nonmetro Brady city TX	2	Small urban	Nonmetro	S	
30502	Enid, OK MSA	4	Small metro	MSA	S	32303	Nonmetro Junction city TX	1	Small town	Nonmetro	S	
30601	El Paso, TX MSA	5	Medium metro	MSA	S	32304	Nonmetro Uvalde city TX	2	Small urban	Nonmetro	S	
30602	Nonmetro Alamogordo city NM	3	Larger urban	Nonmetro	W	32305	Nonmetro Del Rio city TX	3	Larger urban	Nonmetro	S	
30603	Nonmetro Truth or Consequences	2	Small urban	Nonmetro	W	32306	Nonmetro Eagle Pass city TX	3	Larger urban	Nonmetro	S	
30604	Nonmetro Deming city NM	2	Small urban	Nonmetro	W	32401	Nonmetro Big Spring city TX	3	Larger urban	Nonmetro	S	
30605	Nonmetro Van Horn town TX	1	Small town	Nonmetro	S	32402	Nonmetro Sweetwater city TX	2	Small urban	Nonmetro	S	
30701	Nonmetro Roswell city NM	3	Larger urban	Nonmetro	W	32403	Nonmetro Snyder city TX	2	Small urban	Nonmetro	S	
30702	Nonmetro Santa Rosa city NM	1	Small town	Nonmetro	W	32501	Abilene, TX MSA	4	Small metro	MSA	S	
30801	Nonmetro Hobbs city NM	3	Larger urban	Nonmetro	S	32502	Nonmetro Childress city TX	2	Small urban	Nonmetro	S	
30802	Lubbock, TX MSA	4	Small metro	MSA	S	32503	Nonmetro Stamford city TX	1	Small town	Nonmetro	S	
30901	Nonmetro Clovis city NM	3	Larger urban	Nonmetro	W	32601	Wichita Falls, TX MSA	4	Small metro	MSA	S	
30902	Nonmetro Littlefield city TX	2	Small urban	Nonmetro	S	32602	Nonmetro Graham city TX	2	Small urban	Nonmetro	S	
30903	Amarillo, TX MSA	4	Small metro	MSA	S	32603	Nonmetro Seymour city TX	1	Small town	Nonmetro	S	
30904	Nonmetro Pampa city TX	2	Small urban	Nonmetro	S	32604	Nonmetro Vernon city TX	2	Small urban	Nonmetro	S	
30905	Nonmetro Wellington city TX	1	Small town	Nonmetro	S	32701	Nonmetro Brownwood city TX	2	Small urban	Nonmetro	S	
30906	Nonmetro Memphis city TX	1	Small town	Nonmetro	S	32702	Nonmetro Stephenville city TX	2	Small urban	Nonmetro	S	
30907	Nonmetro Matador town TX	1	Small town	Nonmetro	S	32801	Waco, TX MSA	4	Small metro	MSA	S	
30908	Nonmetro Plainview city TX	3	Larger urban	Nonmetro	S	32802	Nonmetro Corsicana city TX	3	Larger urban	Nonmetro	S	
31001	Nonmetro Garden City city KS	3	Larger urban	Nonmetro	MW	32900	Killeen-Temple, TX MSA	5	Medium metro	MSA	S	
31002	Nonmetro Ulysses city KS	2	Small urban	Nonmetro	MW	33000	Fort Worth-Arlington, TX PMSA	6	Major metro	PMSA	S	
31003	Nonmetro Scott City city KS	1	Small town	Nonmetro	MW	33100	Dallas, TX PMSA	6	Major metro	PMSA	S	
31004	Nonmetro Liberal city KS	2	Small urban	Nonmetro	MW	33200	Paris city TX	3	Larger urban	Fringe	S	
31005	Nonmetro Perryton city TX	2	Small urban	Nonmetro	S	33300	Tyler, TX MSA	4	Small metro	MSA	S	
31006	Nonmetro Guymon city OK	2	Small urban	Nonmetro	S	33400	Longview-Marshall, TX MSA	4	Small metro	MSA	S	
31007	Nonmetro Dumas city TX	2	Small urban	Nonmetro	S	33500	Texarkana, TX-Texarkana, AR MS	4	Small metro	MSA	S	
31101	Victoria, TX MSA	4	Small metro	MSA	S	33601	Lawton, OK MSA	4	Small metro	MSA	S	
31102	Nonmetro La Grange city TX	1	Small town	Nonmetro	S	33602	Nonmetro Altus city OK	3	Larger urban	Nonmetro	S	
31103	Nonmetro Gonzales city TX	2	Small urban	Nonmetro	S	33603	Nonmetro Frederick city OK	2	Small urban	Nonmetro	S	
31201	Austin-San Marcos, TX MSA	5	Medium metro	MSA	S	33700	Nonmetro Ardmore city OK	3	Larger urban	Nonmetro	S	
31202	Nonmetro Marble Falls city TX	1	Small town	Nonmetro	S	33801	Nonmetro Elk City city OK	2	Small urban	Nonmetro	S	
31301	San Antonio, TX MSA	6	Major metro	MSA	S	33802	Nonmetro Chickasha city OK	2	Small urban	Nonmetro	S	
31302	Nonmetro Beeville city TX	2	Small urban	Nonmetro	S	33803	Oklahoma City, OK MSA	5	Medium metro	MSA	S	
31303	Nonmetro Kerrville city TX	2	Small urban	Nonmetro	S	33901	Nonmetro Ada city OK	2	Small urban	Nonmetro	S	
31304	Nonmetro Mason city TX	1	Small town	Nonmetro	S	33902	Sherman-Denison, TX MSA	4	Small metro	MSA	S	
31401	Odessa-Midland, TX MSA	4	Small metro	MSA	S	34001	Nonmetro Hot Springs city AR	3	Larger urban	Nonmetro	S	
31402	Nonmetro Pecos city TX	2	Small urban	Nonmetro	S	34002	Nonmetro Idabel city OK	2	Small urban	Nonmetro	S	

CZ90	Name of Largest Place	Classification		Center		CZ90	Name of Largest Place	Code	Classification		Center	
		Code	Label	Type	Region				Label	Type	Region	
34101	Nonmetro Sand Point city AK	1	Small town	Nonmetro	W	35002	Nonmetro Safford city AZ	2	Small urban	Nonmetro	W	
34102	Anchorage, AK MSA	4	Small metro	MSA	W	35100	Tucson, AZ MSA	5	Medium metro	MSA	W	
34103	Nonmetro Valdez city, AK	1	Small town	Nonmetro	W	35201	Nonmetro Grand Junction city C	3	Larger urban	Nonmetro	W	
34104	Nonmetro King Salmon CDP AK	1	Small town	Nonmetro	W	35202	Nonmetro Gunnison city CO	1	Small town	Nonmetro	W	
34105	Nonmetro Kotzebue city AK	1	Small town	Nonmetro	W	35300	Nonmetro Farmington city NM	3	Larger urban	Nonmetro	W	
34106	Nonmetro Nome city AK	1	Small town	Nonmetro	W	35401	Nonmetro Flagstaff city AZ	3	Larger urban	Nonmetro	W	
34107	Nonmetro Dillingham city AK	1	Small town	Nonmetro	W	35402	Nonmetro Cortez city CO	2	Small urban	Nonmetro	W	
34108	Nonmetro Kodiak city AK	2	Small urban	Nonmetro	W	35500	Nonmetro Gallup city NM	2	Small urban	Nonmetro	W	
34109	Nonmetro Juneau city AK	3	Larger urban	Nonmetro	W	35600	Nonmetro Hilo CDP HI	3	Larger urban	Nonmetro	W	
34110	Nonmetro Sitka city AK	2	Small urban	Nonmetro	W	35701	Nonmetro Twin Falls city ID	3	Larger urban	Nonmetro	W	
34111	Nonmetro Ketchikan city AK	2	Small urban	Nonmetro	W	35702	Nonmetro Burley city ID	2	Small urban	Nonmetro	W	
34112	Nonmetro Bethel city AK	1	Small town	Nonmetro	W	35801	Boise City, ID MSA	5	Medium metro	MSA	W	
34113	Nonmetro Barrow city AK	1	Small town	Nonmetro	W	35802	Nonmetro Ontario city OR	2	Small urban	Nonmetro	W	
34114	Nonmetro Adak Station CDP AK	1	Small town	Nonmetro	W	35803	Nonmetro McCall city ID	1	Small town	Nonmetro	W	
34115	Nonmetro Fairbanks City, AK	3	Larger urban	Nonmetro	W	35901	Nonmetro St. George city UT	3	Larger urban	Nonmetro	W	
34201	Nonmetro Havre city MT	2	Small urban	Nonmetro	W	35902	Nonmetro Price city UT	2	Small urban	Nonmetro	W	
34202	Nonmetro Cut Bank city MT	1	Small town	Nonmetro	W	35903	Nonmetro Moab city UT	1	Small town	Nonmetro	W	
34203	Great Falls, MT MSA	4	Small metro	MSA	W	35904	Nonmetro Richfield city UT	2	Small urban	Nonmetro	W	
34204	Nonmetro Lewistown city MT	2	Small urban	Nonmetro	W	35905	Nonmetro Loa town UT	1	Small town	Nonmetro	W	
34301	Nonmetro Cody city WY	2	Small urban	Nonmetro	W	36000	Provo-Orem, UT MSA	5	Medium metro	MSA	W	
34302	Nonmetro Worland city WY	2	Small urban	Nonmetro	W	36100	Salt Lake City-Ogden, UT MSA	6	Major metro	MSA	W	
34303	Nonmetro Riverton city WY	2	Small urban	Nonmetro	W	36200	Nonmetro Logan city UT	3	Larger urban	Nonmetro	W	
34304	Nonmetro Sheridan city WY	2	Small urban	Nonmetro	W	36301	Nonmetro Pocatello city ID	3	Larger urban	Nonmetro	W	
34305	Nonmetro Miles City city MT	2	Small urban	Nonmetro	W	36302	Nonmetro Salmon city ID	1	Small town	Nonmetro	W	
34306	Nonmetro Jordan town MT	1	Small town	Nonmetro	W	36303	Nonmetro Jackson town WY	1	Small town	Nonmetro	W	
34307	Nonmetro Colstrip CDP MT	1	Small town	Nonmetro	W	36401	Nonmetro Craig city CO	2	Small urban	Nonmetro	W	
34308	Billings, MT MSA	4	Small metro	MSA	W	36402	Nonmetro Vernal city UT	2	Small urban	Nonmetro	W	
34309	Nonmetro Harlowton city MT	1	Small town	Nonmetro	W	36403	Nonmetro Soda Springs city ID	1	Small town	Nonmetro	W	
34401	Nonmetro Dillon city MT	1	Small town	Nonmetro	W	36404	Nonmetro Rock Springs city WY	2	Small urban	Nonmetro	W	
34402	Nonmetro Bozeman city MT	3	Larger urban	Nonmetro	W	36501	Nonmetro Altamont CDP OR	2	Small urban	Nonmetro	W	
34403	Nonmetro Helena city MT	3	Larger urban	Nonmetro	W	36502	Nonmetro Burns city OR	1	Small town	Nonmetro	W	
34404	Nonmetro Butte city MT	3	Larger urban	Nonmetro	W	36503	Nonmetro Lakeview town OR	1	Small town	Nonmetro	W	
34501	Nonmetro Bonners Ferry city ID	1	Small town	Nonmetro	W	36600	Redding, CA MSA	4	Small metro	MSA	W	
34502	Nonmetro Libby city MT	1	Small town	Nonmetro	W	36700	Nonmetro Eureka city CA	3	Larger urban	Nonmetro	W	
34503	Nonmetro Kalispell city MT	2	Small urban	Nonmetro	W	36800	Medford-Ashland, OR MSA	4	Small metro	MSA	W	
34504	Nonmetro Missoula city MT	3	Larger urban	Nonmetro	W	36901	Nonmetro Brookings city OR	1	Small town	Nonmetro	W	
34601	Nonmetro Gillette city WY	2	Small urban	Nonmetro	W	36902	Nonmetro Roseburg city OR	2	Small urban	Nonmetro	W	
34602	Nonmetro Rawlins city WY	2	Small urban	Nonmetro	W	37000	Modesto, CA MSA	5	Medium metro	MSA	W	
34603	Casper, WY MSA	4	Small metro	MSA	W	37100	Bakersfield, CA MSA	5	Medium metro	MSA	W	
34604	Nonmetro Lusk town WY	1	Small town	Nonmetro	W	37200	Fresno, CA MSA	5	Medium metro	MSA	W	
34701	Honolulu, HI MSA	5	Medium metro	MSA	W	37300	Chico-Paradise, CA MSA	4	Small metro	MSA	W	
34702	Nonmetro Kapaa CDP HI	2	Small urban	Nonmetro	W	37400	Sacramento, CA PMSA	6	Major metro	PMSA	W	
34703	Nonmetro Kahului CDP HI	2	Small urban	Nonmetro	W	37500	San Jose, CA PMSA	6	Major metro	PMSA	W	
34801	Nonmetro Las Vegas city NM	2	Small urban	Nonmetro	W	37601	Nonmetro Elko city NV	2	Small urban	Nonmetro	W	
34802	Santa Fe, NM MSA	4	Small metro	MSA	W	37602	Nonmetro Winnemucca city NV	2	Small urban	Nonmetro	W	
34803	Nonmetro Tucumcari city NM	2	Small urban	Nonmetro	W	37603	Nonmetro Quincy-East Quincy CD	1	Small town	Nonmetro	W	
34804	Nonmetro Clayton town NM	1	Small town	Nonmetro	W	37604	Reno, NV MSA	5	Medium metro	MSA	W	
34805	Nonmetro Alamosa city CO	2	Small urban	Nonmetro	W	37700	Santa Rosa, CA PMSA	6	Major metro	PMSA	W	
34901	Albuquerque, NM MSA	5	Medium metro	MSA	W	37800	Oakland, CA PMSA	6	Major metro	PMSA	W	
34902	Nonmetro Socorro city NM	2	Small urban	Nonmetro	W	37901	Las Vegas, NV-AZ MSA	5	Medium metro	MSA	W	
35001	Phoenix-Mesa, AZ MSA	6	Major metro	MSA	W	37902	Nonmetro Hawthorne CDP NV	1	Small town	Nonmetro	W	

CZ90	Name of Largest Place	Classification		Center		CZ90	Name of Largest Place	Classification		Center	
		Code	Label	Type	Region			Code	Label	Type	Region
37903	Nonmetro Mammoth Lakes town CA	1	Small town	Nonmetro	W						
38000	San Diego, CA MSA	6	Major metro	MSA	W						
38100	Yuma, AZ MSA	4	Small metro	MSA	W						
38200	Santa Barbara-Santa Maria-Lomp	5	Medium metro	MSA	W						
38300	Los Angeles-Long Beach, CA PMS	6	Major metro	PMSA	W						
38401	Nonmetro Lewiston city ID	3	Larger urban	Nonmetro	W						
38402	Nonmetro Pullman city WA	3	Larger urban	Nonmetro	W						
38501	Nonmetro Moses Lake city WA	2	Small urban	Nonmetro	W						
38502	Nonmetro Wenatchee city WA	3	Larger urban	Nonmetro	W						
38601	Spokane, WA MSA	5	Medium metro	MSA	W						
38602	Nonmetro Okanogan city, WA	1	Small town	Nonmetro	W						
38700	Nonmetro Longview city WA	3	Larger urban	Nonmetro	W						
38801	Portland, OR PMSA	6	Major metro	PMSA	W						
38802	Nonmetro City of the Dalles ci	2	Small urban	Nonmetro	W						
38901	Eugene-Springfield, OR MSA	5	Medium metro	MSA	W						
38902	Nonmetro Newport city OR	2	Small urban	Nonmetro	W						
39000	Yakima, WA MSA	4	Small metro	MSA	W						
39100	Richland-Kennewick-Pasco, WA M	4	Small metro	MSA	W						
39201	Nonmetro La Grande city OR	2	Small urban	Nonmetro	W						
39202	Nonmetro Enterprise city OR	1	Small town	Nonmetro	W						
39203	Nonmetro Bend city OR	3	Larger urban	Nonmetro	W						
39204	Nonmetro Condon city OR	1	Small town	Nonmetro	W						
39205	Nonmetro John Day city OR	1	Small town	Nonmetro	W						
39301	Nonmetro Friday Harbor town WA	1	Small town	Nonmetro	W						
39302	Bellingham, WA MSA	4	Small metro	MSA	W						
39303	Nonmetro Port Angeles city WA	2	Small urban	Nonmetro	W						
39400	Seattle, WA PMSA	6	Major metro	PMSA	W						

LMA90	Name of Largest Place	Classification Code	Label	Center Type	Region	LMA90	Name of Largest Place	Classification Code	Label	Center Type	Region
001	Johnson City-Kingsport-Britol TN-VA MSA	5	Medium metro	MSA	S	057	Nonmetro Tullahoma city TN	2	Small urban	Nonmetro	S
002	Morristown city TN	3	Larger urban	Fringe	S	058	Paris city TN	2	Small urban	Fringe	S
003	Knoxville, TN MSA	5	Medium metro	MSA	S	059	Clarksville-Hopkinsville, TN-KY MSA	4	Small metro	MSA	S
004	Winston-Salem city NC	4	Small metro	Split	S	060	Huntsville, AL MSA	5	Medium metro	MSA	S
005	Greensboro city NC	4	Small metro	Split	S	061	Gadsden, AL MSA	4	Small metro	MSA	S
006	Nonmetro Galax city VA	2	Small urban	Nonmetro	S	062	Florence, AL MSA	4	Small metro	MSA	S
007	Spartanburg city SC	4	Small metro	Split	S	063	Nonmetro Cookeville city TN	3	Larger urban	Nonmetro	S
008	Gastonia city NC	4	Small metro	Split	S	064	Chattanooga, TN-GA MSA	5	Medium metro	MSA	S
009	Charlotte city NC	5	Medium metro	Split	S	065	Nonmetro Cleveland city TN	3	Larger urban	Nonmetro	S
010	Morganton city NC	4	Small metro	Split	S	066	Rome city GA	3	Larger urban	Fringe	S
011	Hickory city NC	4	Small metro	Split	S	067	Tampa-St. Petersburg-Clearwater, FL MSA	6	Major metro	MSA	S
012	Asheville, NC MSA	4	Small metro	MSA	S	068	Lakeland-Winter Haven, FL MSA	5	Medium metro	MSA	S
013	Myrtle Beach, SC MSA	4	Small metro	MSA	S	069	Sarasota-Bradenton, FL MSA	5	Medium metro	MSA	S
014	Fayetteville, NC MSA	5	Medium metro	MSA	S	070	Miami, FL PMSA	6	Major metro	PMSA	S
015	Wilmington, NC MSA	4	Small metro	MSA	S	071	West Palm Beach-Boca Raton, FL MSA	5	Medium metro	MSA	S
016	Rocky Mount, NC MSA	4	Small metro	MSA	S	072	Fort Myers-Cape Coral, FL MSA	5	Medium metro	MSA	S
017	Raleigh-Durham-Chapel Hill, NC MSA	5	Medium metro	MSA	S	073	Melbourne-Titusville-Palm Bay, FL MSA	5	Medium metro	MSA	S
018	Goldsboro, NC MSA	4	Small metro	MSA	S	074	Orlando, FL MSA	6	Major metro	MSA	S
019	Jacksonville, NC MSA	4	Small metro	MSA	S	075	Daytona Beach, FL MSA	5	Medium metro	MSA	S
020	Virginia Beach city VA	5	Medium metro	Split	S	076	Jacksonville, FL MSA	5	Medium metro	MSA	S
021	Nonmetro Washington city NC	2	Small urban	Nonmetro	S	077	Nonmetro Lake City city FL	2	Small urban	Nonmetro	S
022	Nonmetro South Boston city VA	2	Small urban	Nonmetro	S	078	Ocala, FL MSA	4	Small metro	MSA	S
023	Lynchburg, VA MSA	4	Small metro	MSA	S	079	Gainesville, FL MSA	4	Small metro	MSA	S
024	Richmond-Petersburg, VA MSA	5	Medium metro	MSA	S	080	Sumter, SC MSA	4	Small metro	MSA	S
025	Newport News city VA	4	Small metro	Split	S	081	Columbia, SC MSA	5	Medium metro	MSA	S
026	Nonmetro Roanoke Rapids city NC	2	Small urban	Nonmetro	S	082	Charleston-North Charleston, SC MSA	5	Medium metro	MSA	S
027	Biloxi-Gulfport-Pascagoula, MS MSA	5	Medium metro	MSA	S	083	Greenville city SC	4	Small metro	Split	S
028	Nonmetro Laurel city MS	2	Small urban	Nonmetro	S	084	Augusta-Aiken, GA-SC MSA	5	Medium metro	MSA	S
029	Nonmetro Hattiesburg city MS	3	Larger urban	Nonmetro	S	085	Nonmetro Valdosta city GA	3	Larger urban	Nonmetro	S
030	Jackson, MS MSA	5	Medium metro	MSA	S	086	Nonmetro Brunswick city GA	2	Small urban	Nonmetro	S
031	Nonmetro McComb city MS	2	Small urban	Nonmetro	S	087	Nonmetro Hinesville city GA	3	Larger urban	Nonmetro	S
032	Nonmetro Vicksburg city MS	3	Larger urban	Nonmetro	S	088	Savannah, GA MSA	5	Medium metro	MSA	S
033	New Orleans, LA MSA	6	Major metro	MSA	S	089	Macon, GA MSA	5	Medium metro	MSA	S
034	Houma, LA MSA	4	Small metro	MSA	S	090	Nonmetro Milledgeville city GA	2	Small urban	Nonmetro	S
035	Baton Rouge, LA MSA	5	Medium metro	MSA	S	091	Atlanta, GA MSA	6	Major metro	MSA	S
036	Alexandria, LA MSA	4	Small metro	MSA	S	092	Griffin city GA	3	Larger urban	Fringe	S
037	Lake Charles, LA MSA	4	Small metro	MSA	S	093	Athens, GA MSA	4	Small metro	MSA	S
038	Lafayette, LA MSA	5	Medium metro	MSA	S	094	Nonmetro Gainesville city GA	2	Small urban	Nonmetro	S
039	Monroe, LA MSA	4	Small metro	MSA	S	095	Nonmetro Talladega city AL	2	Small urban	Nonmetro	S
040	Shreveport-Bossier City, LA MSA	5	Medium metro	MSA	S	096	Anniston, AL MSA	4	Small metro	MSA	S
041	Pine Bluff, AR MSA	4	Small metro	MSA	S	097	Columbus, GA-AL MSA	5	Medium metro	MSA	S
042	Little Rock-North Little Rock, AR MSA	5	Medium metro	MSA	S	098	Nonmetro Auburn city AL	3	Larger urban	Nonmetro	S
043	Nonmetro Searcy city AR	2	Small urban	Nonmetro	S	099	Tallahassee, FL MSA	4	Small metro	MSA	S
044	Richmond city KY	3	Larger urban	Fringe	S	100	Panama City, FL MSA	4	Small metro	MSA	S
045	Nonmetro Hazard city KY	2	Small urban	Nonmetro	S	101	Nonmetro Thomasville city GA	2	Small urban	Nonmetro	S
046	Nonmetro Somerset city KY	2	Small urban	Nonmetro	S	102	Albany, GA MSA	4	Small metro	MSA	S
047	Nonmetro Clarksdale city MS	2	Small urban	Nonmetro	S	103	Dothan, AL MSA	4	Small metro	MSA	S
048	Nonmetro Greenville city MS	3	Larger urban	Nonmetro	S	104	Nonmetro Meridian city MS	3	Larger urban	Nonmetro	S
049	Jackson, TN MSA	4	Small metro	MSA	S	105	Nonmetro Columbus city MS	3	Larger urban	Nonmetro	S
050	Nonmetro Tupelo city MS	3	Larger urban	Nonmetro	S	106	Nonmetro Jasper, AL	2	Small urban	Nonmetro	S
051	Nonmetro Corinth city MS	2	Small urban	Nonmetro	S	107	Birmingham, AL MSA	5	Medium metro	MSA	S
052	Memphis, TN-AR-MS MSA	6	Major metro	MSA	S	108	Tuscaloosa, AL MSA	4	Small metro	MSA	S
053	West Memphis city AR	3	Larger urban	Fringe	S	109	Pensacola, FL MSA	5	Medium metro	MSA	S
054	Nonmetro Bowling Green city KY	3	Larger urban	Nonmetro	S	110	Mobile, AL MSA	5	Medium metro	MSA	S
055	Nonmetro Columbia city TN	3	Larger urban	Nonmetro	S	111	Montgomery, AL MSA	5	Medium metro	MSA	S
056	Nashville, TN MSA	5	Medium metro	MSA	S	112	Nonmetro Bluefield city WV	2	Small urban	Nonmetro	S

LMA90	Name of Largest Place	Classification Code	Center Label	Type	Region	LMA90	Name of Largest Place	Classification Code	Center Label	Type	Region
113	Washington, DC-MD-VA-WV PMSA	6	Major metro	PMSA	S	169	Charleston, WV MSA	5	Medium metro	MSA	S
114	Nonmetro Marquette city MI	3	Larger urban	Nonmetro	MW	170	Nonmetro Pikeville city KY	2	Small urban	Nonmetro	S
115	Jackson, MI MSA	4	Small metro	MSA	MW	171	Huntington-Ashland, WV-KY-OH MSA	5	Medium metro	MSA	S
116	Detroit, MI PMSA	6	Major metro	PMSA	MW	172	Nonmetro Harrisonburg city VA	3	Larger urban	Nonmetro	S
117	Lansing-East Lansing, MI MSA	5	Medium metro	MSA	MW	173	Nonmetro Staunton city VA	3	Larger urban	Nonmetro	S
118	Nonmetro Mount Pleasant city MI	3	Larger urban	Nonmetro	MW	174	Hagerstown, MD PMSA	6	Major metro	PMSA	S
119	Saginaw-Bay City-Midland, MI MSA	5	Medium metro	MSA	MW	175	Cumberland, MD-WV MSA	4	Small metro	MSA	S
120	Nonmetro Big Rapids city MI	2	Small urban	Nonmetro	MW	176	Charlottesville, VA MSA	4	Small metro	MSA	S
121	Kalamazoo-Battle Creek, MI MSA	5	Medium metro	MSA	MW	177	Syracuse, NY MSA	5	Medium metro	MSA	NE
122	Grand Rapids-Muskegon-Holland, MI MSA	5	Medium metro	MSA	MW	178	Nonmetro Oneonta city NY	2	Small urban	Nonmetro	NE
123	Nonmetro Traverse City city MI	2	Small urban	Nonmetro	MW	179	Binghamton, NY MSA	5	Medium metro	MSA	NE
124	Nonmetro Alpena city MI	2	Small urban	Nonmetro	MW	180	Buffalo-Niagara Falls, NY MSA	6	Major metro	MSA	NE
125	Dayton-Springfield, OH MSA	5	Medium metro	MSA	MW	181	Elmira, NY MSA	4	Small metro	MSA	NE
126	Nonmetro Richmond city IN	3	Larger urban	Nonmetro	MW	182	Nonmetro Olean city NY	2	Small urban	Nonmetro	NE
127	Cincinnati, OH-KY-IN PMSA	6	Major metro	PMSA	S	183	Nonmetro Watertown city NY	3	Larger urban	Nonmetro	NE
128	Greensburg city IN	2	Small urban	Fringe	MW	184	Nonmetro Plattsburgh city NY	3	Larger urban	Nonmetro	NE
129	Lexington, KY MSA	5	Medium metro	MSA	S	185	Amsterdam city NY	3	Larger urban	Fringe	NE
130	Nonmetro Fort Knox CDP KY	3	Larger urban	Nonmetro	S	186	Albany-Schenectady-Troy, NY MSA	5	Medium metro	MSA	NE
131	Louisville, KY-IN MSA	5	Medium metro	MSA	S	187	Nonmetro Sunbury city PA	2	Small urban	Nonmetro	NE
132	Owensboro, KY MSA	4	Small metro	MSA	S	188	Scranton--Wilkes-Barre--Hazleton, PA MS	5	Medium metro	MSA	NE
133	Nonmetro Findlay city OH	3	Larger urban	Nonmetro	MW	189	Williamsport, PA MSA	4	Small metro	MSA	NE
134	Lima, OH MSA	4	Small metro	MSA	MW	190	Allentown-Bethlehem-Easton, PA MSA	5	Medium metro	MSA	NE
135	Toledo, OH MSA	5	Medium metro	MSA	MW	191	Lancaster, PA MSA	5	Medium metro	MSA	NE
136	South Bend, IN MSA	4	Small metro	MSA	MW	192	Harrisburg-Lebanon-Carlisle, PA MSA	5	Medium metro	MSA	NE
137	Elkhart-Goshen, IN MSA	4	Small metro	MSA	MW	193	Newburgh, NY PMSA	6	Major metro	PMSA	NE
138	Nonmetro Wabash city IN	2	Small urban	Nonmetro	MW	194	New York, NY PMSA	6	Major metro	PMSA	NE
139	Kokomo, IN MSA	4	Small metro	MSA	MW	195	Monmouth-Ocean, NJ PMSA	6	Major metro	PMSA	NE
140	Muncie, IN MSA	4	Small metro	MSA	MW	196	Newark, NJ PMSA	6	Major metro	PMSA	NE
141	Fort Wayne, IN MSA	5	Medium metro	MSA	MW	197	Philadelphia, PA-NJ PMSA	6	Major metro	PMSA	NE
142	Indianapolis, IN MSA	6	Major metro	MSA	MW	198	Wilmington-Newark, DE-MD PMSA	6	Major metro	PMSA	S
143	Columbus city IN	3	Larger urban	Fringe	MW	199	Dover, DE MSA	4	Small metro	MSA	S
144	Terre Haute, IN MSA	4	Small metro	MSA	MW	200	Bangor, ME MSA	4	Small metro	MSA	NE
145	Lafayette, IN MSA	4	Small metro	MSA	MW	201	Portland, ME MSA	4	Small metro	MSA	NE
146	Bloomington, IN MSA	4	Small metro	MSA	MW	202	Burlington, VT MSA	4	Small metro	MSA	NE
147	Evansville city IN	4	Small metro	Split	MW	203	Nonmetro Claremont city NH	2	Small urban	Nonmetro	NE
148	Nonmetro Vincennes city IN	2	Small urban	Nonmetro	MW	204	Providence, RI PMSA	6	Major metro	PMSA	NE
149	Gary, IN PMSA	6	Major metro	PMSA	MW	205	Boston, MA PMSA	6	Major metro	PMSA	NE
150	Canton-Massillon, OH MSA	5	Medium metro	MSA	MW	206	Manchester, NH PMSA	6	Major metro	PMSA	NE
151	Lorain city, OH	4	Small metro	Split	MW	207	Nonmetro Keene city NH	3	Larger urban	Nonmetro	NE
152	Cleveland city OH	5	Medium metro	Split	MW	208	Springfield, MA MSA	5	Medium metro	MSA	NE
153	Parkersburg-Marietta, WV-OH MSA	4	Small metro	MSA	S	209	Hartford, CT MSA	6	Major metro	MSA	NE
154	Nonmetro Zanesville city OH	3	Larger urban	Nonmetro	MW	210	Nonmetro Ashland city WI	2	Small urban	Nonmetro	MW
155	Steubenville-Weirton, OH-WV MSA	4	Small metro	MSA	S	211	Nonmetro Rice Lake city WI	2	Small urban	Nonmetro	MW
156	Wheeling, WV-OH MSA	4	Small metro	MSA	S	212	Nonmetro Hutchinson city MN	2	Small urban	Nonmetro	MW
157	Nonmetro Portsmouth city OH	3	Larger urban	Nonmetro	MW	213	Nonmetro Mankato city MN	3	Larger urban	Nonmetro	MW
158	Nonmetro Athens city OH	3	Larger urban	Nonmetro	MW	214	St. Cloud, MN MSA	4	Small metro	MSA	MW
159	Columbus, OH MSA	6	Major metro	MSA	MW	215	Minneapolis-St. Paul, MN-WI MSA	6	Major metro	MSA	MW
160	Mansfield, OH MSA	4	Small metro	MSA	MW	216	Nonmetro Hibbing city MN	2	Small urban	Nonmetro	MW
161	State College, PA MSA	4	Small metro	MSA	NE	217	Rochester, MN MSA	4	Small metro	MSA	MW
162	Johnstown, PA MSA	4	Small metro	MSA	NE	218	Nonmetro Mason City city IA	3	Larger urban	Nonmetro	MW
163	Pittsburg, PA MSA	6	Major metro	MSA	NE	219	Nonmetro Marshalltown city IA	3	Larger urban	Nonmetro	MW
164	Youngstown-Warren, OH MSA	5	Medium metro	MSA	MW	220	Waterloo-Cedar Falls, IA MSA	4	Small metro	MSA	MW
165	Erie, PA MSA	5	Medium metro	MSA	NE	221	Iowa City, IA MSA	4	Small metro	MSA	MW
166	Roanoke, VA MSA	4	Small metro	MSA	S	222	Cedar Rapids, IA MSA	4	Small metro	MSA	MW
167	Nonmetro Morgantown city WV	3	Larger urban	Nonmetro	S	223	Nonmetro Ottumwa city IA	3	Larger urban	Nonmetro	MW
168	Nonmetro Beckley city WV	2	Small urban	Nonmetro	S	224	Sheboygan, WI MSA	4	Small metro	MSA	MW

LMA90	Name of Largest Place	Classification Code	Center Label	Type	Region	LMA90	Name of Largest Place	Classification Code	Center Label	Type	Region
225	Appleton-Oshkosh-Neenah, WI MSA	5	Medium metro	MSA	MW	281	Lincoln, NE MSA	4	Small metro	MSA	MW
226	Green Bay, WI MSA	4	Small metro	MSA	MW	282	Omaha, NE-IA MSA	5	Medium metro	MSA	MW
227	Wausau, WI MSA	4	Small metro	MSA	MW	283	Nonmetro North Platte city NE	3	Larger urban	Nonmetro	MW
228	Eau Claire, WI MSA	4	Small metro	MSA	MW	284	Colorado Springs, CO MSA	5	Medium metro	MSA	W
229	La Crosse, WI-MN MSA	4	Small metro	MSA	MW	285	Pueblo, CO MSA	4	Small metro	MSA	W
230	Nonmetro Monroe city WI	2	Small urban	Nonmetro	MW	286	Nonmetro Kearney city NE	3	Larger urban	Nonmetro	MW
231	Madison, WI MSA	5	Medium metro	MSA	MW	287	Nonmetro Laramie city WY	3	Larger urban	Nonmetro	W
232	Dubuque, IA MSA	4	Small metro	MSA	MW	288	Fort Collins-Loveland, CO MSA	4	Small metro	MSA	W
233	Nonmetro Charleston city IL	3	Larger urban	Nonmetro	MW	289	Denver, CO PMSA	6	Major metro	PMSA	W
234	Bloomington-Normal, IL MSA	4	Small metro	MSA	MW	290	Nonmetro Hutchinson city KS	3	Larger urban	Nonmetro	MW
235	Champaign-Urbana, IL MSA	4	Small metro	MSA	MW	291	Nonmetro Salina city KS	3	Larger urban	Nonmetro	MW
236	Nonmetro Burlington city IA	3	Larger urban	Nonmetro	MW	292	Topeka, KS MSA	4	Small metro	MSA	MW
237	Nonmetro Galesburg city IL	3	Larger urban	Nonmetro	MW	293	Wichita, KS MSA	5	Medium metro	MSA	MW
238	Davenport-Moline-Rock Island, IA-IL MSA	5	Medium metro	MSA	MW	294	Nonmetro Bartlesville city OK	3	Larger urban	Nonmetro	MW
239	Peoria-Pekin, IL MSA	5	Medium metro	MSA	MW	295	Kansas City, MO-KS MSA	6	Major metro	MSA	MW
240	Racine, WI PMSA	6	Major metro	PMSA	MW	296	Columbia, MO MSA	4	Small metro	MSA	MW
241	Milwaukee-Waukesha, WI PMSA	6	Major metro	PMSA	MW	297	Springfield, MO MSA	5	Medium metro	MSA	MW
242	Kankakee, IL PMSA	6	Major metro	PMSA	MW	298	Nonmetro Monett city MO	2	Small urban	Nonmetro	MW
243	Chicago, IL PMSA	6	Major metro	PMSA	MW	299	Joplin, MO MSA	4	Small metro	MSA	MW
244	Rockford, IL MSA	5	Medium metro	MSA	MW	300	Nonmetro Russellville city AR	3	Larger urban	Nonmetro	S
245	Nonmetro Fort Leonard Wood CDP MO	2	Small urban	Nonmetro	MW	301	Fort Smith, AR-OK MSA	4	Small metro	MSA	S
246	Nonmetro Farmington city MO	2	Small urban	Nonmetro	MW	302	Nonmetro Muskogee city OK	3	Larger urban	Nonmetro	S
247	St. Louis, MO-IL MSA	6	Major metro	MSA	MW	303	Fayetteville-Springdale-Rogers, AR MSA	4	Small metro	MSA	S
248	Springfield, IL MSA	4	Small metro	MSA	MW	304	Tulsa, OK MSA	5	Medium metro	MSA	S
249	Alton city IL	3	Larger urban	Fringe	MW	305	Enid, OK MSA	4	Small metro	MSA	S
250	Nonmetro Quincy city IL	3	Larger urban	Nonmetro	MW	306	El Paso, TX MSA	5	Medium metro	MSA	W
251	Nonmetro Harrison city AR	2	Small urban	Nonmetro	S	307	Nonmetro Roswell city NM	3	Larger urban	Nonmetro	W
252	Henderson city KY	4	Small metro	Split	S	308	Lubbock, TX MSA	4	Small metro	MSA	S
253	Nonmetro Union City city TN	2	Small urban	Nonmetro	S	309	Amarillo, TX MSA	4	Small metro	MSA	S
254	Nonmetro Paducah city KY	3	Larger urban	Nonmetro	S	310	Nonmetro Garden City city KS	3	Larger urban	Nonmetro	MW
255	Mount Vernon city IL	2	Small urban	Fringe	MW	311	Victoria, TX MSA	4	Small metro	MSA	S
256	Nonmetro Carbondale city IL	3	Larger urban	Nonmetro	MW	312	Austin-San Marcos, TX MSA	5	Medium metro	MSA	S
257	Nonmetro Cape Girardeau city MO	3	Larger urban	Nonmetro	MW	313	San Antonio, TX MSA	6	Major metro	MSA	S
258	Nonmetro Blytheville city AR	3	Larger urban	Nonmetro	MW	314	Odessa-Midland, TX MSA	4	Small metro	MSA	S
259	Nonmetro Jonesboro city AR	3	Larger urban	Nonmetro	S	315	Laredo, TX MSA	4	Small metro	MSA	S
260	Duluth-Superior, MN-WI MSA	4	Small metro	MSA	MW	316	McAllen-Edinburg-Mission, TX MSA	5	Medium metro	MSA	S
261	Nonmetro Kirksville city MO	2	Small urban	Nonmetro	MW	317	Corpus Christi, TX MSA	5	Medium metro	MSA	S
262	Bismarck, ND MSA	4	Small metro	MSA	MW	318	Bryan-College Station, TX MSA	4	Small metro	MSA	S
263	Nonmetro Minot city ND	3	Larger urban	Nonmetro	MW	319	Brazoria, TX PMSA	6	Major metro	PMSA	S
264	Nonmetro Dickinson city ND	2	Small urban	Nonmetro	MW	320	Houston, TX PMSA	6	Major metro	PMSA	S
265	Sioux Falls, SD MSA	4	Small metro	MSA	MW	321	Beaumont-Port Arthur, TX MSA	5	Medium metro	MSA	S
266	Nonmetro Aberdeen city SD	3	Larger urban	Nonmetro	MW	322	Nonmetro Nacogdoches city TX	3	Larger urban	Nonmetro	S
267	Grand Forks, ND-MN MSA	4	Small metro	MSA	MW	323	San Angelo, TX MSA	4	Small metro	MSA	S
268	Fargo-Moorhead, ND-MN MSA	4	Small metro	MSA	MW	324	Nonmetro Big Spring city TX	3	Larger urban	Nonmetro	S
269	Nonmetro Fergus Falls city MN	2	Small urban	Nonmetro	MW	325	Abilene, TX MSA	4	Small metro	MSA	S
270	Nonmetro Mitchell city SD	2	Small urban	Nonmetro	MW	326	Wichita Falls, TX MSA	4	Small metro	MSA	S
271	Nonmetro Willmar city MN	2	Small urban	Nonmetro	MW	327	Nonmetro Brownwood city TX	2	Small urban	Nonmetro	S
272	Nonmetro Worthington city MN	2	Small urban	Nonmetro	MW	328	Waco, TX MSA	4	Small metro	MSA	S
273	Nonmetro Fairmont city MN	2	Small urban	Nonmetro	MW	329	Killeen-Temple, TX MSA	5	Medium metro	MSA	S
274	Nonmetro Fort Dodge city IA	3	Larger urban	Nonmetro	MW	330	Fort Worth-Arlington, TX PMSA	6	Major metro	PMSA	S
275	Des Moines, IA MSA	5	Medium metro	MSA	MW	331	Dallas, TX PMSA	6	Major metro	PMSA	S
276	Rapid City, SD MSA	4	Small metro	MSA	MW	332	Paris city TX	3	Larger urban	Fringe	S
277	Cheyenne, WY MSA	4	Small metro	MSA	MW	333	Tyler, TX MSA	4	Small metro	MSA	S
278	Nonmetro Norfolk city NE	3	Larger urban	Nonmetro	MW	334	Longview-Marshall, TX MSA	4	Small metro	MSA	S
279	Nonmetro Grand Island city NE	3	Larger urban	Nonmetro	MW	335	Texarkana, TX-Texarkana, AR MSA	4	Small metro	MSA	S
280	Sioux City, IA-NE MSA	4	Small metro	MSA	MW	336	Lawton, OK MSA	4	Small metro	MSA	S



LMA90	Name of Largest Place	Classification Code Label	Center Type	Region	LMA90	Name of Largest Place	Classification Code Label	Center Type	Region		
337	Nonmetro Ardmore city OK	3	Larger urban	Nonmetro	S						
338	Oklahoma City, OK MSA	5	Medium metro	MSA	S	393	Bellingham, WA MSA	4	Small metro	MSA	W
339	Sherman-Denison, TX MSA	4	Small metro	MSA	S	394	Seattle, WA PMSA	6	Major metro	PMSA	W
340	Nonmetro Hot Springs city AR	3	Larger urban	Nonmetro	S						
341	Anchorage, AK MSA	4	Small metro	MSA	W						
342	Great Falls, MT MSA	4	Small metro	MSA	W						
343	Billings, MT MSA	4	Small metro	MSA	W						
344	Nonmetro Butte city MT	3	Larger urban	Nonmetro	W						
345	Nonmetro Missoula city MT	3	Larger urban	Nonmetro	W						
346	Casper, WY MSA	4	Small metro	MSA	W						
347	Honolulu, HI MSA	5	Medium metro	MSA	W						
348	Santa Fe, NM MSA	4	Small metro	MSA	W						
349	Albuquerque, NM MSA	5	Medium metro	MSA	W						
350	Phoenix-Mesa, AZ MSA	6	Major metro	MSA	W						
351	Tucson, AZ MSA	5	Medium metro	MSA	W						
352	Nonmetro Grand Junction city CO	3	Larger urban	Nonmetro	W						
353	Nonmetro Farmington city NM	3	Larger urban	Nonmetro	W						
354	Nonmetro Flagstaff city AZ	3	Larger urban	Nonmetro	W						
355	Nonmetro Gallup city NM	2	Small urban	Nonmetro	W						
356	Nonmetro Hilo CDP HI	3	Larger urban	Nonmetro	W						
357	Nonmetro Twin Falls city ID	3	Larger urban	Nonmetro	W						
358	Boise City, ID MSA	5	Medium metro	MSA	W						
359	Nonmetro St. George city UT	3	Larger urban	Nonmetro	W						
360	Provo-Orem, UT MSA	5	Medium metro	MSA	W						
361	Salt Lake City-Ogden, UT MSA	6	Major metro	MSA	W						
362	Nonmetro Logan city UT	3	Larger urban	Nonmetro	W						
363	Nonmetro Pocatello city ID	3	Larger urban	Nonmetro	W						
364	Nonmetro Rock Springs city WY	2	Small urban	Nonmetro	W						
365	Nonmetro Altamont CDP OR	2	Small urban	Nonmetro	W						
366	Redding, CA MSA	4	Small metro	MSA	W						
367	Nonmetro Eureka city CA	3	Larger urban	Nonmetro	W						
368	Medford-Ashland, OR MSA	4	Small metro	MSA	W						
369	Nonmetro Roseburg city OR	2	Small urban	Nonmetro	W						
370	Modesto, CA MSA	5	Medium metro	MSA	W						
371	Bakersfield, CA MSA	5	Medium metro	MSA	W						
372	Fresno, CA MSA	5	Medium metro	MSA	W						
373	Chico-Paradise, CA MSA	4	Small metro	MSA	W						
374	Sacramento, CA PMSA	6	Major metro	PMSA	W						
375	San Jose, CA PMSA	6	Major metro	PMSA	W						
376	Reno, NV MSA	5	Medium metro	MSA	W						
377	Santa Rosa, CA PMSA	6	Major metro	PMSA	W						
378	Oakland, CA PMSA	6	Major metro	PMSA	W						
379	Las Vegas, NV-AZ MSA	5	Medium metro	MSA	W						
380	San Diego, CA MSA	6	Major metro	MSA	W						
381	Yuma, AZ MSA	4	Small metro	MSA	W						
382	Santa Barbara-Santa Maria-Lompoc, CA MS	5	Medium metro	MSA	W						
383	Los Angeles-Long Beach, CA PMSA	6	Major metro	PMSA	W						
384	Nonmetro Lewiston city ID	3	Larger urban	Nonmetro	W						
385	Nonmetro Wenatchee city WA	3	Larger urban	Nonmetro	W						
386	Spokane, WA MSA	5	Medium metro	MSA	W						
387	Nonmetro Longview city WA	3	Larger urban	Nonmetro	W						
388	Portland, OR PMSA	6	Major metro	PMSA	W						
389	Eugene-Springfield, OR MSA	5	Medium metro	MSA	W						
390	Yakima, WA MSA	4	Small metro	MSA	W						
391	Richland-Kennewick-Pasco, WA MSA	4	Small metro	MSA	W						
392	Nonmetro Bend city OR	3	Larger urban	Nonmetro	W						