



U.S. Department
of Homeland Security
**United States
Coast Guard**

LOCAL NOTICE TO MARINERS

District: 7

Week: 08/09

Issued by:
Commander, Seventh Coast Guard District
909 SE 1st Avenue, Miami, Florida 33131-3028
Telephone (305) 415-6730 or (305) 415-6751
Fax (305) 415-6757
Office hours 7:30 a.m. - 4:00 p.m., M-F

BROADCAST NOTICE TO MARINERS

Navigation information having been of immediate concern to the Mariner, and promulgated by the following broadcasts, has been incorporated in this notice when still effective:

- CCGD7 (D7) BNM 132-09 to 415-09
- SECTOR CHARLESTON (CHA) BNM 012-09 to 035-09
- SECTOR JACKSONVILLE (JAX) BNM 016-09 to 053-09
- SECTOR MIAMI (MIA) BNM 004-09 to 011-09
- SECTOR KEY WEST (KWT) BNM 030-09 to 046-09
- SECTOR ST.PETERSBURG (STP) BNM 096-09 to 179-09
- SECTOR SAN JUAN (SJM) BNM 282-08 to 316-08

NOTES: (1) Unless otherwise indicated, missing and destroyed structures are presumed to be in the immediate vicinity, mariners should proceed with caution.

(2) The Local Notice to Mariners consists of a Weekly Edition.

(3) Inquiries, Published Articles or Information: (e-mail) Bernard.A.Dukes@uscg.mil

REFERENCES: Light List, Vol. III, Atlantic and Gulf Coasts, 2007 Edition (COMDTPUB P16502.3).
U.S. Coast Pilot 4, Atlantic Coast: Cape Henry to Key West, 2008 (40th Edition).
U.S. Coast Pilot 5, Atlantic Coast: Gulf of Mexico, Puerto Rico and Virgin Islands 2008 (36th) Edition.

The Local Notice to Mariners is available online at:
<http://www.navcen.uscg.gov/lnm/d7>

The United States Coast Guard Navigation Information Service (NIS)

The United States Coast Guard Navigation Information Service (NIS), operated by the USCG Navigation Center, is staffed 24 hours a day, 7 days a week. The NIS provides information on the current operational status, effective policies, and general information for GPS, DGPS, and LORAN-C. The NIS also disseminates Safety Broadcasts (BNM), Local Notice to Mariners (LNM), and the latest Notice Advisory to Navstar Users (NANU). NANU notices can be obtained via email subscription through the USCG Navigation Center website: <http://www.navcen.uscg.gov/gps/status/default.htm>.

In addition, the NIS investigates all reports of degradation or loss of GPS, DGPS or LORAN service. Mariners are encouraged to report all degradation or loss of radio navigation services to the NIS via any of the following: Phone: (703) 313-5900, Email: webmaster@smtp.navcen.uscg.mil, or on the World Wide Web at: <http://www.navcen.uscg.gov>

REPORT DISCREPANCIES IN AIDS TO NAVIGATION TO THE NEAREST COAST GUARD UNIT

SAFE BOATING AND SEAMANSHIP PROGRAMS: (See Enclosure Section)

Bridge Construction and Repair - Drawbridge Status - Bridge Information: (See Enclosure Number 6)

ABBREVIATIONS

A through H

ACOE - Army Corps of Engineers
ADRIFT - Buoy Adrift
AICW - Atlantic Intracoastal Waterway
Al - Alternating
B - Buoy
BKW - Breakwater
bl - Blast
BNM - Broadcast Notice to Mariner
bu - Blue
C - Canadian
CHAN - Channel
CGD - Coast Guard District
C/O - Cut Off
CONT - Contour
CRK - Creek
CONST - Construction
DBN/Dbn - Daybeacon
DBD/DAYBD - Dayboard
DEFAC - Defaced
DEST - Destroyed
DISCON - Discontinued
DMGD/DAMGD - Damaged
ec - eclipse
EST - Established Aid
ev - every
EVAL - Evaluation
EXT - Extinguished
F - Fixed
fl - flash
Fl - Flashing
G - Green
HAZ - Hazard to Navigation
HBR - Harbor
HOR - Horizontal Clearance
HT - Height

I through O

I - Interrupted
ICW - Intracoastal Waterway
IMCH - Improper Characteristic
INL - Inlet
INOP - Not Operating
INT - Intensity
ISL - Islet
Iso - Isophase
kHz - Kilohertz
LAT - Latitude
LB - Lighted Buoy
LBB - Lighted Bell Buoy
LHB - Lighted Horn Buoy
LGB - Lighted Gong Buoy
LONG - Longitude
LNM - Local Notice to Mariners
LT - Light
LT CONT - Light Continuous
LTR - Letter
LWB - Lighted Whistle Buoy
LWP - Left Watching Properly
MHz - Megahertz
MISS/MSNG - Missing
Mo - Morse Code
MSLD - Misleading
N/C - Not Charted
NGA - National Geospatial-Intelligence Agency
NO/NUM - Number
NOS - National Ocean Service
NW - Notice Writer
OBSCU - Obscured
OBST - Obstruction
OBSTR - Obstruction
Oc - Occulting
ODAS - Anchored Oceanographic Data Buoy

P through Z

PRIV - Private Aid
Q - Quick
R - Red
RACON - Radar Transponder Beacon
Ra ref - Radar reflector
RBN - Radio Beacon
REBUILT - Aid Rebuilt
RECOVERED - Aid Recovered
RED - Red Buoy
REFL - Reflective
RRL - Range Rear Light
RELIGHTED - Aid Relit
RELOC - Relocated
RESET ON STATION - Aid Reset on Station
RFL - Range Front Light
RIV - River
s - seconds
SEC - Section
SHL - Shoaling
si - silent
SIG - Signal
SND - Sound
SPM - Single Point Mooring Buoy
SS - Sound Signal
STA - Station
STRUCT - Structure
St M - Statute Mile
TEMP - Temporary Aid Change
TMK - Topmark
TRLB - Temporarily Replaced by Lighted Buoy
TRLT - Temporarily Replaced by Light
TRUB - Temporarily Replaced by Unlighted Buoy
W - White
Y - Yellow

Additional Abbreviations Specific to this LNM Edition: None

SECTION I - SPECIAL NOTICES

This section contains information of special concern to the Mariner.

LORAN-C OPERATIONS, LORSTA JUPITER (RATE 7980-Y)

LORSTA Jupiter (Rate 7980-Y) has been granted unusable time from 1500Z-1630Z on February 26, 2009. The alternative time will be from 1500Z-1630Z on February 27, 2009.

Users shall address inquiries to the Southeast U.S. LORAN-C Chain Operations Control Officer at (703) 313-5873 or 5900.

Current LORAN-C status is available 24 hours a day through the internet address at [HTTP://WWW.NAVCEN.USCG.GOV](http://WWW.NAVCEN.USCG.GOV).

ESTABLISHMENT OF LONG RANGE IDENTIFICATION AND TRACKING (LRIT) HELP DESK

The USCG Navigation Center (NAVCEN) announces the operation of the Long Range Identification and Tracking (LRIT) Business Help Desk. The LRIT Business Help Desk will monitor LRIT system and process inquiries from the public and USCG Partners.

For more detailed information regarding U.S. LRIT rulemaking, please refer to the LRIT final rule, published in the Federal Register, Department of Homeland Security, 33 CFR Part 169, on Tuesday, April 29th, 2009, or visit the LRIT Business Help Desk section of the NAVCEN website at

LNM: 02/09

NORTH ATLANTIC RIGHT WHALES WARNING: Updated Version.

NORTH ATLANTIC RIGHT WHALES WARNING: Updated Version.

From November to April the coastal waters between Altamaha Sound, GA, and Sebastian Inlet, FL, are used as calving grounds by the critically endangered right whale. Critically endangered right whales, including females with very young calves, may be encountered in offshore and coastal waters. Right whales are slow moving and at risk of serious injury or death due to collisions with vessels. Beginning December 9, 2008, U.S. law (50 CFR 224.105) prohibits operating vessels 65 feet (19.8 M) or greater in excess of 10 knots in specific managed locations along the U.S. East Coast during times when right whales are likely to be present. See enclosed "Compliance Guide for Right Whale Ship Strike Reduction Rule" for specific times, areas, and exceptions to this law. Intentionally approaching within 500 yards of right whales is prohibited and is a violation of U.S. law. A minimum distance of 500 yards must be maintained from a sighted right whale unless hazardous to the vessel or its occupants. NOAA recommends that operators assume that any whale sighting is a right whale. NOAA also recommends speeds of 10 knots or less in areas used by right whales and outside of seasonally managed areas when consistent with safety of navigation. NOAA also recommends operators use two-way whale avoidance routes within the WHALESSOUTH MSR area. Please report all right whale sightings and collisions to 877-433-8299 or the Coast Guard via channel 16. For more information, consult the U.S. Coast Pilot.

Vessels that report MSR arrivals via TELEX must use the new number 48156090 effective immediately. The existing e-mail address currently in use (rightwhale.msr@noaa.gov) remains active. WHALESSOUTH Mandatory Ship Reporting area is active from November 15 to April 16.

LNM: 49/08

CODE OF FEDERAL REGULATIONS -TITLE 33 PART 70 - INTERFERENCE WITH OR DAMAGE TO AIDS TO NAVIGATION

No person, shall take possession of or make use of for any purpose, or build upon, alter, deface, destroy, move, injure, obstruct by fastening vessels thereto or otherwise, or in any manner whatever impair the usefulness of any aid to navigation established and maintained by the United States.

Recently several offshore NOAA data buoys parted their moorings and became adrift due to excessive strain on the mooring. These navigational data buoys collect valuable on scene weather data for all mariners. These buoys are anchored to the seabed, and some have a watch circle radius of over 1 nautical mile. Once the mooring is parted and the buoy is adrift only certain Coast Guard resources can reset the aid back on its intended station. Coordinating of resources to retrieve the buoy, and place it back on station is time consuming and sometimes take weeks, thus valuable weather information cannot be obtained and relayed to mariners in need of it.

Mariners are advised not to interfere with these aids to navigation and report any sightings of vessels tied off to them to the U.S. Coast Guard. Interference with or intentional damage to Aids to Navigation is a misdemeanor and shall be subject to a fine not exceeding the sum of \$500 for each offense (33 CFR 70.0).

LNM: 51/08

TRANSPORTATION WORKER IDENTIFICATION CREDENTIAL (TWIC)

TWIC was established by Congress through the Maritime Transportation Act of 2002 (MTSA) and is administered by the Transportation Security Administration (TSA) and U.S. Coast Guard (USCG). TWICs are tamper-resistant biometric credentials that will be issued to ALL USCG CREDENTIALLED MERCHANT MARINERS, as well as workers who require unescorted access to secure areas of ports, vessels, and outer continental shelf facilities.

By April 15, 2009, all USCG credentialed mariners will be required to hold a TWIC in order for their license, Merchant Mariner Document (MMD), Certificate of Registry (COR), or Standards of Training, Certification, and Watchkeeping (STCW) endorsement to remain valid. Failure to obtain a TWIC may result in suspension or revocation of a mariner-s credential under 46 U.S.C. 7702 and 7703.

To obtain a TWIC, an individual must visit an enrollment center where they will pay the enrollment fee, provide biographic information and a complete set of fingerprints, and sit for a digital photograph. Pre-enrollment is highly encouraged as it is designed to save the applicant time and provides the ability to make an appointment. You will need to pick up your TWIC, after being notified it is ready, at the same enrollment center where you applied. The cost for TWIC is \$132.50 and it is valid for five years. Mariners who already hold a USCG credential may pay a reduced fee of \$105.25, however, their TWIC will then expire when their USCG credential expires.

For more information on the TWIC program including enrollment locations please visit TSA's websites at <http://www.twicinformation.com/twicinfo/index.jsp> or <http://www.tsa.gov/twic>.

Additional information can be found on the Coast Guard's HOMEPORT website at <http://homeport.uscg.mil/twic>.

LNM: 31/08

LORAN-C OPERATIONS, LORAN DATA CHANNEL (LDC) RESEARCH

(A.) LORAN Stations Jupiter, Florida (7980-Y), Las Cruces, New Mexico (9610-X), and Middletown, California (9940-X) will be on air testing the Loran Data Channel (LDC) uninterrupted until further notice.

(B.) LORAN Stations Seneca, New York (8970-X), Gillette, Wyoming (8290-X), and Grangeville, Louisiana (7980-Y) will be on air testing LDC between 0800 and 1500 local time Monday through Friday.

(C.) LORAN Stations Dana, Indiana (9960-Z) and George, Washington (5990-Y) are expected to begin testing LDC in the near future.

(D.) The test broadcast will use pulse position modulation of a ninth pulse added one thousand microseconds after the standard pulse group. Throughout the test period the signal will meet all service performance parameters published in the 1994 specification of the LORAN-C signal. Users should not experience any tracking errors or service interference from this test broadcast. Users will be notified of any changes to the test schedule and when the testing is complete.

(E.) LORAN users are encouraged to report any LORAN service degradation or outages that may experience via the Navigation Information Service (NIS) by calling (703) 313-5900 or by using the NAVCEN web site's report a LORAN problem worksheet at www.navcen.uscg.gov. Additional information on the LORAN data channel and the 1994 LORAN-C signal specification may also be found at this website.

(F.) Address inquiries to the chain operations control officer CWO S. McDonald of the northeast and Great Lakes U.S. LORAN-C Chains at (703) 313-5880 or LT. Boyd for the Southeast and South Central U.S. Chains at (703) 313-5873.

(G.) Current LORAN-C status is available 24 hours per day through internet address www.navcen.uscg.gov.

LNM: 42/07

GPS INTERFERENCE TESTING (Ref: SPC 2007-150), CAPE CANAVERAL , AFS, FLORIDA. (Updated as of May 16, 2008)

The GPS Navigational Signal may be unreliable from October 24, 2008 to April 24, 2010, due to interference testing on GPS frequencies used in shipboard navigation and handheld systems. GPS systems that rely on GPS, such as E-911, AIS and DSC, may be effected within a close proximity of position 28-28-10.5N 080-34-44W. During this period GPS users are encouraged to report any GPS service outages that they may experience during this testing via the Navigation Information Service (NIS) by calling (703) 313-5900 or by using the NAVCEN's web-site's "GPS a problem worksheet" at www.navcen.uscg.gov.

LNM: 01/09

SPECIAL WARNING NUMBER 123, SOMALI.

Due to continuing conditions of armed conflict and lawlessness in Somalia and waters off its coast, mariners are advised to avoid the Port of Mogadishu and to remain at least 200 nautical miles distant from the Somali Coast.

For Complete Text of Message see Enclosure (2).

LNM: 01/09

OPERATION "ON GUARD"

U. S. Coast Guard Marine Safety Office Section Miami announces Operation "ON GUARD". This operation is designed to employ Coast Guard - active duty, reserve and auxiliary, Federal Bureau of Investigation, US Customs Service, US Immigration and Naturalization Service and the Florida Department of Law Enforcement personnel in response to suspected terrorist activity at the waterfront facilities of the United States.

For Complete Text of Message See Enclosure (3).

LNM: 01/09

NAVAL PROTECTION ZONES

The U. S. Coast Guard has established protection zones around U. S. Naval vessels within U. S. navigable waters. Naval vessels protection zones are established within 100 yards of any U. S. Naval vessel. This includes any vessel owned, operated, chartered, or leased by the U. S. Navy or under the operational control of the U. S. Navy.

Vessels within 500 yards of a U.S. Naval vessel shall operating at the minimum speed necessary to maintain a safe course course and proceed as directed by the official patrol. Mariners may contact the U.S. Coast Guard on VHF Channel 16 regarding this message.

LNM: 01/09

U.S. COAST PILOT 4, ATLANTIC COAST: CAPE HENRY, VA TO KEY WEST, FL

PUBLICATION - National Ocean Service - U.S. Coast Pilot 4, Atlantic Coast: Cape Henry, VA to Key West, FL, 2008, 40th Edition, is ready for issue and may be obtained from:

Federal Aviation Administration
National Aeronautical Charting Office
Distribution Division, AVN - 530
10201 Good Luck Road
Glenn Dale, MD 20769-9700

and authorized agents of the National Ocean Service. Price \$26.00. The 2008 Edition cancels the preceding 2007 Edition. All corrections to the previous edition issued in Notices to Mariners are incorporated in this edition.

Mariners are encouraged to use the convenient -RECORD OF CHANGES- form on Page VI of this book. All Coast Pilot changes published in the U.S. Coast Guard Local Notice to Mariners, National Geospatial-Intelligence Agency Notice to mariners, and on the Internet at: <http://nauticalcharts.noaa.gov/nsd/cpdownload.htm>. are serially numbered (i.e., Changes No. 1, Changes No. 2. etc.) to assist you in tracking the changes.

LNM: 01/09

U.S. COAST PILOT 5, ATLANTIC COAST GULF OF MEXICO, PUERTO RICO AND VIRGIN ISLANDS (NEW EDITION)

PUBLICATION-National Ocean Service-U.S. Coast Pilot 5, Gulf of Mexico, Puerto Rico, and Virgin Islands, 36th Edition, is ready for issue and may be obtained from

Federal Aviation Administration
National Aeronautical Charting Office
Distribution Division, AVN-530
10201 Good Luck Road
Glenn Dale, MD 20769-9700

and authorized agents of the National Ocean Service. Price \$28.00.

The 2008 Edition cancels the preceding 2007 Edition.

All corrections to the previous edition issued in Notices to Mariners are incorporated in this edition.

Mariners are encouraged to use the convenient RECORD OF CHANGES form on Page V of this book. All Coast Pilot changes published in the U.S. Coast Guard Local Notice to Mariners, National Geospatial-Intelligence Agency Notice to Mariners, and on the internet at <http://nauticalcharts.noaa.gov/nsd/cpdownload.htm> are serially numbered (i.e., Change No. 1, Change No. 2, etc.) to assist you in tracking the changes.

(NOS/08)

LNM: 01/09

SECTION II - DISCREPANCIES

This section lists all reported and corrected discrepancies related to Aids to Navigation in this edition. A discrepancy is a change in the status of an aid to navigation that differs from what is published or charted.

DISCREPANCIES (FEDERAL AIDS)

<u>LLNR</u>	<u>Aid Name</u>	<u>Status</u>	<u>Chart No.</u>	<u>BNM Ref.</u>	<u>LNM St</u>	<u>LNM End</u>
840	NOAA Data Lighted Buoy 41009	ADRIFT	11411	037-09 JAX	06/09	
1005	Big Pine Shoal Light 22	TRLB/LT EXT/DBN DMGD	11445	002/190-09 KWT	42/08	
1035	Stock Island Approach Channel Light 32	TRLB/DBN DMGD	11441	178-08 KWT	39/08	
1080	Twenty-Eight Foot Shoal Light	TRLB/DBN DEST	11439	104-08 KWT	26/06	
1090	Rebecca Shoal Light	TRLT/DBN DMGD/DBD DEST	11439	113-06 KWT	42/05	

1230	Cape Romano Shoals Light	TRLB/LT EXT	11430	504-08 STP	22/08
1565	St Martins Outer Shoal Light 10	DBN DMGD	11409	N/A	07/09
1725	Little River Inlet Daybeacon 11	TRUB/DBN DEST	11534	035-09 CHA	07/09
1740	Little River Inlet Daybeacon 15	TRUB/DBN DEST	11534	109-08 CHA	17/08
1750.5	Little River Inlet Daybeacon 19	TRUB/DBN DEST	11534	018-09 CHA	03/09
2335	Five Fathom Creek Daybeacon 17	TRUB	11518	270/267-07 CHA	43/07
2580	Charleston Harbor North Channel Range D Front Light	TRUB/DBN DEST	11524	344-08 CHA	47/08
3045	Cooper River Range D Rear Light	LT EXT	11524	394/249-08 CHA	38/08
3710	Stono Inlet Buoy 3	BUOY DMGD	11522	006-09 CHA	02/09
4100	Port Royal Sound Channel Lighted Buoy 6	ADRIFT	11516	033-09 CHA	07/09
4275	Beaufort River Range B Rear Light	DBN DMGD	11507	019-07 CHA	03/07
4605	Bloody Point Range Lighted Buoy 11	REDUCED INT	11505	017-09 CHA	02/09
5095	Port Wentworth Channel Range B Front Light	DBN DEST	11514	097-07 CHA	17/07
5740	Ossabaw Sound Preferred Channel Buoy N	MISSING	11511	175-08 CHA	26/08
5860	Sapelo Sound Buoy 8	OFF STA	11507	366-08 CHA	50/08
5920	Doboy Sound Buoy 2	MISSING	11508	020-09 CHA	04/09
6120	St Simons North Tower Light	LT EXT	11489	224-08 CHA	35/08
6296	East River Turning Basin Light A	DBN DMGD	11506	272-08 CHA	39/08
6298	East River Turning Basin Light C	DBN DMGD	11506	271-08 JAX	39/08
6299	East River Turning Basin Light D	DBN DMGD	11506	270/332-08 CHA	39/08
6425	St Andrew Sound Buoy 7	OFF STA	11502	384-08 JAX	40/08
6860	Cumberland Sound Light B	LT EXT	11503	471-08 JAX	51/08
7020	Kings Bay Light 54	TRLB/LT EXT	11503	074-08 JAX	11/08
7100	Amelia River Daybeacon 16	TRUB/DBN DEST	11503	040-09 JAX	06/09
7400	Blount Island Channel Range Front Light	DBN DMGD	11491	N/A	41/08
9045	Beresford Cutoff Daybeacon 65	TRUB/DBN DEST	11498	022-09 JAX	05/09
10330	Port Everglades Light 4	TRLB	11470	254-07 MIA	21/07
10530	Miami Main Channel Lighted Buoy 11	ADRIFT/TRLB	11468	055-09 MIA	08/09
10775	Biscayne Bay Light 50	TRLB/DBN DEST	11468	045-09 MIA	07/09
11455	Turtle Harbor West Shoal Preferred Channel Light	LT EXT	11464	046-09 KWT	08/09
11890	Mosquito Bank Light 35	DBN DMGD	11464	241-08 KWT	52/08
12215	Snake Creek Daybeacon 4	DBN DMGD	11464	029-09 KWT	04/09
12420	Channel Key Daybeacon 4	DBN DMGD	11449	040-09 KWT	06/09
13900	Newfound Harbor Channel Daybeacon 5	TRUB/DBN DMGD	11446	027-09 KWT	04/09
14140	Pirates Cove Daybeacon 3	MISSING/TRLB	11446	105-08 KWT	26/08
14490	Stock Island Approach Channel Light 32	TRLB/DBN DMGD	11441	178-08 KWT	39/08
14500	Hawk Channel Light 57	TRLB/DBN DMGD	11441	171-08 KWT	38/08
15165	Key West Northwest Channel Light 6	TRLB/DBN DEST	11441	215-207-08 KWT	46/08
15440	Dry Tortugas Southeast Channel Light 1	MISSING	11438	204-08 KWT	45/08
15445	Dry Tortugas Southeast Channel Lighted Buoy 2	OFF STA/LT EXT	11438	175-08 KWT	38/08
15460	Dry Tortugas Southeast Middle Ground Daybeacon	DBN DMGD	11438	014-09 KWT	02/09
15470	Fort Jefferson East Channel Danger Daybeacon (3)	DBN DMGD	11438	N/A	02/09
15520	White Shoal North Daybeacon 7	DBN DMGD	11438	016-09 KWT	02/09
15530	Fort Jefferson West Channel Daybeacon 3	DBN DMGD	11438	015-09 KWT	02/09
15735	Coot Bay Daybeacon 3	TRLB	11433	176-07 KWT	01/08
15740	Coot Bay Daybeacon 4	TRLB/DBN DMGD	11433	182-08 KWT	40/08
15815	Whitewater Bay Daybeacon 32	MISSING/TRUB	11433	N/A	09/08
16005	Indian Key Pass Daybeacon 11	TRUB	11430	0027-08 STP	03/08
16947	Capri Pass Light 2	MISSING/TRLB	11430	801-08 STP	36/08

17215	Big Marco Pass-Gordon Pass Daybeacon 18	TRUB/DBN DEST	11430	017-09 STP	02/09
17600	Naples Bay Channel Daybeacon 26	TRUB	11430	854/859-08 STP	39/08
17610	Naples Bay Channel Light 28	TRLB/DBN DEST	11430	N/A	32/08
18090	Matanzas Pass Channel Daybeacon 3	TRUB/DBN DEST	11427	024-09 STP	02/09
18107	Matanzas Pass Channel Light 5	OFF STA/TRLB	11427	982-08 STP	48/08
21335	Boca Grande Yacht Basin Channel Daybeacon 5	TRLB/DBN DEST	11425	910-09 STP	44/08
21730	Siesta Key-Tampa Bay Junction Daybeacon Np	TRUB/DBN DEST	11425	1065/1071-08ST	52/08
21820	Longboat Pass Daybeacon 6	TRUB/DBN DEST	11425	725-08 STP	32/08
22290	Tampa Bay P.O.R.T.S. Monitor Light P	DBN DEST	11415	N/A	50/08
22305	Egmont Channel Lighted Buoy 13	LT IMCH	11411	175-09 STP	07/09
22400	Tampa Bay Cut A Channel Lighted Bell Buoy 1A	REDUCED INT	11415	051-09 STP	03/09
22555	Port Manatee Channel Light 12	MISSING/TRLB	11416	114-09 STP	05/09
22555	Port Manatee Channel Light 12	TRLB/DBN DEST	11416	1030-08 STP	50/08
22785	Tampa Bay Cut E Channel Lighted Buoy 5E	LT EXT	11416	973-08 STP	47/08
22870	Gadsden Point Cut Lighted Buoy 3	LT IMCH	11416	494-08 D7	50/08
25460	Pass-A-Grille Channel Daybeacon 1	MISSING/TRUB	11411	N/A	40/08
25465	Pass-A-Grille Channel Daybeacon 2	TRUB/DBN DEST	11411	021-09 STP	02/09
25480	Pass-A-Grille Channel Daybeacon 7	TRUB/DBN DEST	11411	1086-08 ST	53/08
25795	Clearwater Pass Channel Daybeacon 16	OFF STA/TRUB	11411	810/812-08 STP	36/08
25870	Dunedin Pass Daybeacon 8	TRUB/DBN DMGD	11411	1051-08 STP	51/08
25875	Dunedin Pass Daybeacon 9	TRLB/DBN DMGD	11411	N/A	51/08
26240	Anclote River Daybeacon 21	TRUB/DBN DEST	11411	994-08 STP	48/08
26280	Anclote River Daybeacon 30	TRUB/DBN DEST	11411	971-08 STP	47/08
26285	Anclote River Daybeacon 32	TRLB/DBN DEST	11411	N/A	47/08
26350	Anclote River Daybeacon 49	TRUB/DBN DMGD	11411	800-08 STP	36/08
28370	Homosassa Bay Light 4	TRLB	11409	204-07 STP	04/07
28410	Homosassa Bay Daybeacon 19	TRLB	11409	1070-07 STP	44/07
28495	Homosassa River Daybeacon 41	TRUB	11409	1071-07 STP	44/07
28635	Homosassa River Daybeacon 69A	TRUB	11409	0331-06 STP	10/06
28685	Homosassa River Daybeacon 74	TRUB/DBN DEST	11409	0260-08 STP	12/08
28825	Crystal River Entrance Daybeacon 9	TRLB/DBN DMGD	11408	904-907-08 STP	43/08
28840	Crystal River Entrance Daybeacon 11	OFF STA/TRUB/DBN DMGD	11408	1103-08 STP	29/08
29790	Cedar Keys Main Channel Light 14	TRLB/DBN DEST	11408	527-08 STP	23/08
29985	Cedar Keys Northwest Channel Daybeacon 17A	TRUB	11408	718-07 STP	28/07
30470	Steinhatchee River Daybeacon 7	OFF STA/TRUB	11407	361-903-08 STP	16/08
30570.5	Steinhatchee River Light 35	LT EXT	11407	676-08 STP	29/08
30725	Puerto Arecibo Buoy 1	MISSING	25668	003-09 SJN	01/09
30730	Puerto Arecibo Buoy 2	MISSING	25668	091-08 SJN	14/08
31165	Las Croabas Daybeacon 1	DBN DMGD	25667	271-07 SJN	43/07
31170	Las Croabas Daybeacon 2	DBN DMGD	25667	271-07 SJN	42/07
31175	Las Croabas Daybeacon 3	DBN DMGD	25667	271-07 SJN	42/07
31700	Bajos Grampus South Lighted Buoy 2	LT EXT	25650	026-09 SJN	07/09
31855	Bahia De Jobos Light	LT EXT	25689	098-07 SJN	14/07
31925	Isla Caja De Muertos Light	LT IMCH	25683	027-09 SJN	07/09
32120	Bahia De Guayanilla Lighted Buoy 8	LT EXT	25681	002-09 SJN	02/09
32345	Bahia De Mayaguez Entrance Lighted Buoy 3	REDUCED INT	25673	013-09 SJN	04/09
32350	Bahia De Mayaguez Entrance Lighted Buoy 4	REDUCED INT	25673	008-09 SJN	03/09
32360	Bahia De Mayaguez Range Rear Light	LT EXT	25673	032-09 SJN	07/09
32390	Bahia De Mayaguez Buoy 10	OFF STA	25673	009-09 SJN	03/09
32910	Christiansted Harbor Channel Light 9	DBN DMGD	25645	275-08 SJN	43/08

32920	Christiansted Harbor Channel Light 11	DBN DMGD	25645	276-08 SJN	43/08
32960	Round Reef Southwest Daybeacon 2	MISSING/TRLB/DBN DEST	25645	047-08 GAN	08/08
33410	St Nicolas Point Channel Light 6	TRUB	26230	067-05 GAN	11/05
33415	St Nicolas Point Channel Light 7	LT EXT	26230	N/A	05/09
33535	Mud Island Light 1	TRUB	26230	068-05 GAN	11/05
33605	Little River-Winyah Bay Daybeacon 2	TRUB/DBN DEST	11534	313-08 CHA	43/08
33630	Little River-Winyah Bay Light 9	TRLB/DBN DEST	11534	297/299-08 CHA	42/08
33650	Little River-Winyah Bay Daybeacon 14A	MISSING/TRUB/DBN DEST	11534	169-08 CHA	25/08
33690	Little River-Winyah Bay Daybeacon 19	MISSING/TRUB	11534	284-08 CHA	40/08
34100.5	Little River-Winyah Bay Daybeacon 97	MISSING/TRUB	11534	296-08 CHA	42/08
34170	Winyah Bay-Charleston Harbor Daybeacon 16	TRUB	11532	330/337-08 CHA	46/08
34510	Winyah Bay-Charleston Harbor Daybeacon 117	TRUB/DBN DEST	11518	354-08 CHA	48/08
34545	Winyah Bay-Charleston Harbor Buoy 126	OFF STA	11523	040-09 CHA	08/09
34720	Stono River Daybeacon 36	DBN DEST	11518	380-08 CHA	51/08
35070	South Edisto River Range A Front Light	LT IMCH/DBN DEST	11517	142-07 CHA	22/07
35135	South Edisto River Daybeacon 161A	DBN DMGD	11517	026-09 CHA	05/09
35535	Beaufort River Range B Rear Light	DBN DMGD	11507	019-07 CHA	03/07
35785	May River Daybeacon 13	DBN DMGD	11516	156-08 CHA	23/08
36300	Middle Marsh Daybeacon 94	MISSING/TRUB	11507	N/A	27/08
36455	Bear River Light 110	REDUCED INT	11507	248-08 CHA	38/08
36895	Altamaha Sound Range Front Light A	LT EXT	11507	148-08 CHA	21/08
36900	Altamaha Sound Range Rear Light A	DBN DEST	11507	241-08 CHA	35/08
37603	Cumberland River Daybeacon 58A	TRUB/DBN DEST	11489	037-09 CHA	07/09
37615.5	Cumberland River Daybeacon 62	TRUB/DBN DEST	11489	038-09 CHA	07/09
37825	Cumberland Sound Light B	LT EXT	11503	471-08 JAX	51/08
37980	Amelia River Daybeacon 16	TRUB/DBN DEST	11503	040-09 JAX	06/09
38260	Gunnison Cut Daybeacon 71	DBN DEST	11489	050-09 JAX	07/09
38305	Sisters Creek Light 75	DBN DEST	11489	021-09 JAX	05/09
38350	Pablo Creek Light 1	REDUCED INT	11491	059-09 JAX	08/09
39980	Halifax River Daybeacon 25	TRUB/DBN DEST	11485	062-09 JAX	08/09
40615	Ponce De Leon Cut Junction Daybeacon	TRUB/DBN DEST	11485	N/A	07/09
41195	Indian River (North Section) Daybeacon 25	TRUB/DBN DMGD	11485	052-09 JAX	07/09
44685	Indian River (South Section) Daybeacon 163	TRUB/DBN DEST	11472	050-09 MIA	08/09
45105	Taylor Creek Channel Daybeacon 4	TRUB/DBN DEST	11475	043-09 MIA	07/09
45635	Indian River (South Section) Daybeacon 222	TRUB/DBN DEST	11472	047-09 MIA	07/09
46420	Lake Worth Creek Daybeacon 21	TRUB/DBN DEST	11472	019-09 MIA	04/09
47200	Hillsboro River Daybeacon 68B	TRUB/DBN DMGD	11467	044-09 MIA	07/09
48005	Miami Beach Channel Daybeacon 6	DBN DMGD	11467	056-09 MIA	08/09
48010	Miami Beach Channel Daybeacon 8	DBN DMGD	11467	057-09 MIA	08/09
48015	Miami Beach Channel Light 11	OFF STA	11467	054-09 MIA	08/09
48470	Biscayne Bay Light 50	TRLB/DBN DEST	11468	045-09 MIA	07/09
48490.5	Biscayne Bay Shoal Daybeacon	TRUB/DBN DEST	11468	N/A	05/09
49693	Sands Key Daybeacon 2A	TRUB/DBN DEST	11451	048-09 MIA	07/09
50700	St Lucie River Daybeacon 6	TRUB/DBN DMGD	11472	421-08 MIA	45/08
54065	Caloosahatchee River Daybeacon 74	MISSING/TRUB/DBN DEST	11427	619-08 STP	27/08
54080	Caloosahatchee River Daybeacon 78A	MISSING/TRUB	11427	938-08 STP	45/08
54285	Caloosahatchee River Daybeacon 84A	MISSING/TRUB	11427	815-08 STP	37/08
55415	Pine Island Sound Light 16	MISSING/TRLB	11427	109-09 STP	05/09
55435	Pine Island Sound Light 23	TRLB/DBN DMGD	11427	171-09 STP	07/09
56075	Pine Island Sound Daybeacon 61	TRUB/DBN DEST	11427	1102-08 STP	53/08
56360	Patricio Island Daybeacon 6	TRUB/DBN DEST	11411	1031-08 JAX	51/08

57160	Lemon Bay Channel Daybeacon 7	TRLB/DBN DMGD	11425	873-08 STP	40/08
57555	Lemon Bay Channel Daybeacon 35	TRUB/DBN DMGD	11425	918-08 STP	44/08
57610	Lemon Bay Channel Daybeacon 37A	TRUB/DBN DMGD	11425	917-08 STP	44/08
57700	Hatchett Creek Channel Daybeacon 6	TRLB/DBN DEST	11425	055-09 STP	03/09
58475	Siesta Key-Tampa Bay Light 6	TRLB/DBN DEST	11425	N/A	29/08
58565	Siesta Key-Tampa Bay Junction Daybeacon Np	TRUB/DBN DEST	11425	1065/1071-08ST	52/08
59125	Siesta Key-Tampa Bay Daybeacon 25	TRUB/DBN DEST	11425	652-08 STP	28/08
59175	Siesta Key-Tampa Bay Daybeacon 31	TRUB/DBN DMGD	11425	015-09 STP	01/09
60260	Siesta Key-Tampa Bay Daybeacon 63	TRUB/DBN DEST	11415	995-08 STP	49/08
60280	Siesta Key-Tampa Bay Daybeacon 68	TRUB/DBN DEST	11411	677-08 STP	29/08
60345	Sunshine Skyway Channel Daybeacon 8	OFF STA/TRUB/DBN DEST	11411	1011-08 STP	49/08
60440	Tampa Bay Cut A Channel Lighted Bell Buoy 1A	REDUCED INT	11415	051-09 STP	03/09
60580	Boca Ciega Bay Daybeacon 13	TRUB/DBN DMGD	11411	007-09 STP	01/09
60815	Boca Ciega Bay Light 17	TRLB/DBN DEST	11411	105-09 STP	05/09
61045	Treasure Island Daybeacon 2	TRUB/DBN DEST	11411	915-08 STP	44/08
61075	Treasure Island Daybeacon 10	TRUB/DBN DEST	11411	846-08 STP	39/08
61390	Sand Key Daybeacon 7	TRUB/DBN DEST	11411	934-08 STP	45/08
61405	Sand Key Daybeacon 10	TRUB/DBN DEST	11411	N/A	44/08
	NOAA Data Lighted Buoy 41040	ADRIFT		N/A	07/09
	NOAA Data Lighted Buoy 41043	LT EXT			22/08

DISCREPANCIES (FEDERAL AIDS) CORRECTED

LLNR	Aid Name	Status	Chart No.	BNM Ref.	LNM St	LNM End
1300	Charlotte Harbor Entrance Lighted Bell Buoy 2	WATCHING PROPERLY	11425	035-09 STP	02/09	08/09
1815	Murrells Inlet Buoy 14	RESET ON STATION	11534	041-09 CHA	08/09	08/09
2760	Cooper River Lower Range Rear Light	RELIGHTED	11524	039-09 CHA	08/09	08/09
6570	St Marys Entrance Lighted Buoy 10	RESET ON STATION	11503	061-09 JAX	08/09	08/09
6575	St Marys Entrance Lighted Buoy 11	RESET ON STATION	11503	N/A	08/09	08/09
7070	Amelia River Lighted Buoy 6	WATCHING PROPERLY	11503	065-09 JAX	08/09	08/09
7525	Drummond Creek Lighted Buoy 61	RELIGHTED	11491	063-09 JAX	08/09	08/09
7645	Commodore Point Shoal Lighted Buoy 80	WATCHING PROPERLY	11491	055-09 JAX	08/09	08/09
18100	Matanzas Pass Channel Buoy 4A	WATCHING PROPERLY	11427	182-09 STP	08/09	08/09
19895	Charlotte Harbor Entrance Lighted Bell Buoy 2	WATCHING PROPERLY	11425	035-09 STP	02/09	08/09
19910	Charlotte Harbor Channel Lighted Buoy 3	WATCHING PROPERLY	11425	034-09 STP	02/09	08/09
21845	Southwest Channel Lighted Bell Buoy 3 (Tampa Bay)	WATCHING PROPERLY	11415	174-09 STP	07/09	08/09
22840	Tampa Bay Cut F Channel Lighted Buoy 8F	WATCHING PROPERLY	11416	189-09 STP	08/09	08/09
22860	Gadsden Point Cut Lighted Buoy 1	WATCHING PROPERLY	11416	184-09 STP	08/09	08/09
22865	Gadsden Point Cut Lighted Buoy 2	RELIGHTED	11416	185-09 STP	08/09	08/09
25700	Clearwater Pass Channel Light 7	WATCHING PROPERLY	11411	1041-08 STP	51/08	08/09
37950	Amelia River Lighted Buoy 6	WATCHING PROPERLY	11503	065-09 JAX	08/09	08/09
38725	Tolomato River Light 27	REBUILT/REMAINS	11489	385-08 JAX	41/08	08/09
38730	Tolomato River Daybeacon 28	REBUILT/REMAINS	11489	N/A	08/09	08/09
38785	Tolomato River Daybeacon 42	REBUILT/REMAINS	11485	033-09 JAX	06/09	08/09
39060	Matanzas River Light 6	REBUILT/REMAINS	11485	468-08 JAX	51/08	08/09
39061	Matanzas River Daybeacon 7	REBUILT/REMAINS	11485	465-08 JAX	51/08	08/09
42335	Indian River (North Section) Daybeacon 99	REBUILT/REMAINS	11472	457-08 JAX	49/08	08/09
43110	Indian River (South Section) Daybeacon 3	REBUILT/REMAINS	11472	013-09 JAX	03/09	08/09
61805	Clearwater Wreck Light WR14A	RELIGHTED	11411	N/A	08/09	08/09

DISCREPANCIES (PRIVATE AIDS)

LLNR	Aid Name	Status	Chart No.	BNM Ref.	LN M St	LN M End
655	Sebastian Inlet North Jetty Light	LT IMCH	11476	N/A	33/04	
728	Jupiter Inlet Jetty Obstruction Light	LT EXT	11472	N/A	53/08	
1387	USF COMPS Lighted Buoy C10	LT EXT	11424	108-09 STP	05/09	
1430	Redington Shores Fishing Pier North Light	LT EXT	11412	0927-05 STP	28/05	
2665	Cooper River Degaussing East Platform Light	LT EXT	11524	747-00 GD7	33/00	
2670	Cooper River Degaussing West Platform Light	LT EXT	11524	015-00 CHA	02/00	
2815	U.S. South Navy Pier P Light (1)	LT EXT	11524	N/A	28/05	
2865	U.S. Navy Pier B Light	LT EXT	11524	N/A	28/05	
4360	Baynard Cove Creek Daybeacon 6	DBN IMCH	11516	N/A	05/05	
6027	Cloister Hotel North Obstruction Light	LT EXT	11508	N/A	17/05	
6447	Horseshoe Shoal Obstruction Light	MISSING	11489	273-08 CHA	39/08	
6773	Cumberland Sound Shoal Light A	LT EXT	11503	474-08 JAX	51/08	
6867	Cumberland Sound Shoal Light D	LT EXT	11503	472-08 JAX	51/08	
6873	Cumberland Sound Shoal Light E	LT EXT/DBN DMGD	11503	056-08 JAX	09/08	
7425	Blount Island Wharf Southwest Light	LT IMCH	11491	112-06 JAX	13/06	
7430	Blount Island Wharf Northwest Light	LT IMCH	11491	111-06 JAX	13/06	
8610	Silver Glen Springs Run Buoy 5	DBN DMGD	11495	N/A	45/07	
9765	Sebastian Inlet Channel Daybeacon 8	DBN IMCH	11472	N/A	05/05	
9770	Sebastian Inlet Channel Daybeacon 9	DBN DEST	11472	N/A	09/06	
9775	Sebastian Inlet Channel Daybeacon 10	DBN IMCH	11472	N/A	05/05	
9795	Sebastian Inlet Channel Daybeacon 14	DBN DEST	11472	507-06 MIA	40/06	
10720	Msrc Boundary Daybeacon A	DBN DEST	11468	271-08 MIA	28/08	
11760	Molasses Reef North Obstruction Daybeacon	DBN DEST	11451	N/A	09/06	
11765.1	Port Largo Channel Daybeacon 4	DBN DEST	11463	012/329/489 KE'	02/05	
11851	Newport Bay Daybeacon 1	DBN DMGD	11464	488-05 KWT	44/05	
11851.5	Newport Bay Daybeacon 6	DBN DEST	11464	485-05 KWT	24/04	
11851.6	Newport Bay Daybeacon 7	DBN DMGD	11464	486-05	44/05	
11852.2	Newport Bay Daybeacon 15	DBN DEST	11464	N/A	24/04	
11917.5	Mariners Club Marina Daybeacon 8	DBD DEST	11463	328-05 KWT	39/05	
12020	Blue Water Trailer Vill Daybeacon 3	Status Unreported	11451	N/A	17/07	
12865	Yellow Shark Channel Buoy 17	DBN DEST	11449	N/A	40/06	
13195	Indian Key Channel Daybeacon 12	Status Unreported	11449	N/A	40/06	
13345	Lignumvitae Channel Daybeacon 15	DBN DMGD	11449	N/A	31/06	
13850	Boot Key Channel Daybeacon 9	DBN DMGD	11449	109-08 KWT	27/08	
13920	Ramrod Key Channel Daybeacon 1	MISSING	11446	N/A	03/06	
14230	Upper Sugarloaf Sound Daybeacon 11	MISSING	11446	148-06 KWT	32/06	
14310	Cudjoe Key Daybeacon 11	DBD DEST	11446	161-06 KWT	34/06	
14690	Key West Oceanside Marina Daybeacon 5	DBN DMGD	11446	021-08 KEY	09/08	
14705	Key West Oceanside Marina Daybeacon 9	DBN DMGD	11445	N/A	09/08	
14780	Casa Marina Daybeacon 1	DBN DMGD	11446	N/A	45/07	
14887	Fort Taylor West Obstruction Light	LT EXT/DBN DEST	11447	N/A	45/07	
14887.3	Fort Taylor Southwest Obstruction Daybeacon	DBN DEST	11447	N/A	45/07	
14887.5	Fort Taylor Southeast Obstruction Daybeacon	DBN DEST	11447	N/A	45/07	
14980.1	Key West Mooring Field Light A	LT EXT	11447	049-09 KWT	08/09	
14980.2	Key West Mooring Field Light B	LT IMCH	11447	N/A	39/04	
14980.3	Key West Mooring Field Light C	LT EXT	11447	049-09 KWT	08/09	
14980.4	Key West Mooring Field Light D	LT EXT	11447	049-09 KWT	08/09	
14980.5	Key West Mooring Field Light E	LT EXT	11447	049-09 KWT	08/09	

15270	Lake Passage Channel Daybeacon 4	DBN DEST	11441	N/A	02/08
15320	Lake Passage Channel Daybeacon 17	DBD DEST	11441	N/A	40/05
16110	National Park Service Boat Basin South Channel Daybeacon 2	DBN IMCH	11429	1303-04 STP	35/04
16120	National Park Service Boat Basin South Channel Daybeacon 4	DBN IMCH	11429	1304-04 STP	48/03
16135	National Park Service Boat Basin West Channel Daybeacon 1	DBN IMCH	11430	1302-04 STP	35/04
16145	National Park Service Boat Basin West Channel Daybeacon 4	DBN IMCH	11429	1301-04 STP	35/04
16150	National Park Service Boat Basin West Channel Daybeacon 5	DBN IMCH	11429	1300-04 STP	48/03
16160	National Park Service Boat Basin West Channel Daybeacon 7	DBN DEST	11429	1299-04 STP	48/03
16665	Blackwater River Daybeacon 56	DBN DEST	11430	N/A	13/06
16690	Caxambas Bay Daybeacon 3	Status Unreported	11429	N/A	49/07
16730	Caxambas Bay Daybeacon 15	DBN DEST	11429	N/A	47/08
16745	Caxambas Bay Daybeacon 18	DBN DEST	11429	N/A	47/08
16790.02	Snook Hole Channel Daybeacon 2	DBN DMGD	11430	N/A	47/08
16835	Moran'S Marina Channel Daybeacon 1	DBN DMGD	11430	N/A	50/08
16845	Moran'S Marina Channel Daybeacon 3	DBN DMGD	11430	N/A	50/08
16901.3	Addison Bay Daybeacon 3	DBN DMGD	11430	N/A	50/08
16901.7	Addison Bay Daybeacon 7	DBN DMGD	11430	N/A	50/08
16905	Caxambas Pass Entrance Light C	DBN DEST	11430	N/A	44/05
16915	Caxambas Pass Daybeacon 2	DBN DEST	11430	N/A	47/08
17015	Collier Bay Daybeacon 3	DBN DEST	11430	N/A	51/08
17025	Collier Bay Daybeacon 5	DBN DEST	11430	N/A	51/08
17030	Collier Bay Daybeacon 5A	MSLD SIG	11430	N/A	50/08
17035	Collier Bay Daybeacon 6	DBN DEST	11430	0269-08 STP	13/08
17105	Isles Of Capri Daybeacon 2	DBN IMCH	11430	N/A	48/03
17120	Isles Of Capri Daybeacon 5	DBN DEST	11430	N/A	13/06
17140	Isles Of Capri Daybeacon 9	DBN IMCH	11430	0934-05 STP	13/05
17475	Gordon Pass North Jetty Obstruction Daybeacon	DBD DEST	11430	318-07 STP	13/07
17477	Gordon Pass South Jetty Obstruction Daybeacon B	DBD DMGD	11430	317-07 STP	13/07
17479	Gordon Pass South Jetty Obstruction Daybeacon C	DBD DEST	11430	316-07 STP	13/07
17480	Gordon Pass Channel Obstruction Daybeacon	DBD DMGD	11430	315-07 STP	13/07
17480.01	Gordon Pass North Obstruction Buoy	DBD DMGD	11430	314-07 STP	13/07
17480.02	Gordon Pass South Obstruction Buoy	DBD DEST	11430	313-07 STP	13/07
17710	Doctors Pass Daybeacon 1A	MISSING	11430	1160-06 STP	36/06
17760	Doctors Pass Daybeacon 12	MISSING	11430	1161-06 STP	36/06
17790	Wiggins Pass Daybeacon 4	MISSING	11427	285-07 STP	12/07
17795	Wiggins Pass Daybeacon 6	TRUB/DBN DEST	11427	951/954-07 STP	38/07
17805	Wiggins Pass Daybeacon 10	MISSING	11427	284-07 STP	12/07
17810	Wiggins Pass Daybeacon 11	MISSING	11427	283-07 STP	12/07
18142.5	Bunche Beach Channel Daybeacon 3	DBN DMGD	11427	864-07 STP	33/07
18143	Bunche Beach Channel Daybeacon 7	DBN DMGD	11427	STP 863-07	33/07
18143.3	Bunche Beach Channel Daybeacon 9	DBN DMGD	11427	862-07 STP	33/07
18143.5	Bunche Beach Channel Daybeacon 10	MISSING	11427	675-08 STP	29/08
18585	North Estero Bay Daybeacon 27	DBN DMGD	11427	N/A	08/09
18995.01	Estero Pointe Channel Daybeacon 3	DBN DEST	11427	N/A	02/08
19300	Southern Passage Daybeacon 15	Status Unreported	11427	N/A	51/05
19875	Sanibel Marina Channel Daybeacon 2	DBN DMGD	11427	N/A	33/08
20075	Pirate Harbor Daybeacon 9	DBN DEST	11426	N/A	22/07
20095	Pirate Harbor Daybeacon 14	DBN DEST	11426	538-07 STP	22/07
20450	Ponce De Leon Park Channel Light 2	LT IMCH	11426	003-08 STP	44/04

20460	Ponce De Leon Park Channel Daybeacon 6	DBN DEST	11426	N/A	02/05
21380	Stump Pass Daybeacon 8	DBN DEST	11425	1029-08 STP	50/08
21385	Stump Pass Marina Daybeacon 1	DBN DMGD	11425	N/A	46/07
21395	Stump Pass Marina Daybeacon 3	DBN DMGD	11425	535-07 STP	45/05
21400	Stump Pass Marina Daybeacon 4	OFF STA	11425	1670-05 STP	45/05
21405	Stump Pass Marina Daybeacon 5	OFF STA	11425	1671-05 SEC STI	45/05
21410	Stump Pass Marina Daybeacon 6	OFF STA	11425	1672 / 1697 STP	45/05
21415	Stump Pass Marina Light	LT IMCH	11425	N/A	19/03
21456.03	Dona Bay Channel Daybeacon 13	DBN DEST	11425	0874-05 STP	23/05
21456.12	Dona Bay Channel Daybeacon 21	DBN IMCH	11425	0875-05 STP	23/05
21456.15	Dona Bay Channel Daybeacon 25	DBN DMGD	11425	630-08 STP	27/08
21465	Big Sarasota Pass Shoal Daybeacon A	LT EXT	11425	776-07 STP	30/07
21495	Big Sarasota Pass Shoal Daybeacon D	DBN DEST	11425	796-07 STP	30/07
21505	Big Sarasota Pass Daybeacon 9	DBN DEST	11425	679-06 STP	22/06
21800	Leffis Key Channel Daybeacon 5	DBN IMCH/NUM MSNG/DAMGD	11425	094-07 STP	06/07
21805	Leffis Key Channel Daybeacon 6	DBN DEST	11425	093-07 STP	06/07
21810	Leffis Key Channel Daybeacon 7	DBN IMCH/NUM MSNG/DAMGD	11425	095-07 STP	06/07
21950	Fifty-Ninth Street Boat Ramp Daybeacon 3	DBN DEST	11415	N/A	28/05
22560	Tampa Bay P.O.R.T.S Monitor Light M	DBN DEST	11415	781/798-08 STP	35/08
22787	North Yacht Basin Daybeacon 4	DBN DMGD	11415	174-08 STP	09/08
22815.5	Macdill Air Force Base Prohibited Area Daybeacon (24)	DBN DEST	11416	N/A	24/03
23035	Big Bend Channel West Range Rear Light	LT EXT	11416	795-07 STP	30/07
23070	Big Bend Channel Buoy 7	SINKING	11416	187-09 STP	08/09
23130	Big Bend Channel East Range Front Light	LT EXT	11416	110-07 STP	50/06
23185	Big Bend Pilot Range Rear Light	LT EXT	11416	212-08 MIA	06/08
23795	Weedon Island Channel Entrance Lighted Buoy 1	OFF STA/LT EXT	11416	47/39-08 STP	06/07
23800	Weedon Island Channel Entrance Lighted Buoy 2	MISSING	11416	250-07 STP	11/07
23840	Weedon Island Channel Lighted Buoy 8	LT EXT	11416	0036-08 STP	03/08
23870	Weedon Island Channel Lighted Buoy 14	MISSING	11416	999/1023-07 STI	41/07
23950.5	Old Tampa Bay Pipeline West Light	LT EXT	11416	N/A	13/06
23995	Culbreath Cay Daybeacon 4	DBN DEST	11416	N/A	13/05
24015	Culbreath Cay Daybeacon 8	DBN DEST	11416	857-04 STP	26/04
24040	Bridgeview Channel Daybeacon 1	DBN DEST	11416	439-07 STP	13/05
24045	Bridgeview Channel Daybeacon 2	DBD DEST	11416	440-07 STP	18/07
24050	Bridgeview Channel Daybeacon 3	DBN DMGD	11416	441-07 STP	14/01
24055	Bridgeview Channel Daybeacon 4	DBN IMCH	11416	442-07 STP	12/04
24340	Cabbagehead Bayou Daybeacon 12	DBN DEST	11416	1204-06 STP	38/06
24515	Bahia Beach Daybeacon 7	DBN DEST	11416	517-08 STP	22/08
24525	Bahia Beach Daybeacon 9	DBD DEST	11416	054-07 STP	04/07
24575	Bahia Beach Marina Daybeacon 4	MISSING	11416	053-07 STP	04/07
24620	Apollo Beach Jetty Obstruction Daybeacon	DBN DEST	11416	N/A	45/06
24625	Apollo Beach Daybeacon 4	DBN DMGD	11416	1463-06 STP	47/06
24653	Symphony Isles Danger Daybeacon	DBN IMCH	11416	1464-06 STP	47/06
24755	Point Pinellas Daybeacon 6	DBN DEST	11415	005-09 STP	01/09
24770	Little Bayou Approachroach Daybeacon 5	MISSING	11416	860-07 STP	33/07
25065	Bayou Grande Channel Daybeacon 9	DBN DEST	11416	814-07 STP	32/07
25125	Bayou Grande Channel Daybeacon 25	DBN DEST	11416	382-07 STP	16/07
25250	Bayou Grande Channel Daybeacon 52	MISSING	11416	045-07 STP	03/07
25280	Bunces Pass Daybeacon 2	DBN IMCH	11415	N/A	51/08
25290	Bunces Pass Daybeacon 4	DBN IMCH	11415	633-08 STP	27/08

25295	Mullet Key Bayou West Channel Buoy 1	MISSING	11415	N/A	52/08
25300	Mullet Key Bayou West Channel Buoy 2	MISSING	11415	N/A	52/08
25305	Mullet Key Bayou West Channel Buoy 3	MISSING	11415	N/A	52/08
25310	Mullet Key Bayou West Channel Buoy 4	MISSING	11415	N/A	52/08
25315	Mullet Key Bayou West Channel Buoy 5	MISSING	11415	N/A	52/08
25320	Mullet Key Bayou West Channel Buoy 6	MISSING	11415	N/A	52/08
25335	Mullet Key Bayou East Channel Buoy 2	MISSING	11415	N/A	51/08
25345	Mullet Key Bayou East Channel Buoy 4	MISSING	11415	N/A	52/08
25360	St. Christopher Key Channel Buoy 2	MISSING	11415	N/A	51/08
25370	St. Christopher Key Channel Buoy 4	MISSING	11415	N/A	51/08
25385	Mullet Key Bayou East Channel Buoy 10	MISSING	11415	N/A	52/08
25395	Mullet Key Bayou East Channel Buoy 12	MISSING	11415	N/A	51/08
25400	Bunces Pass Daybeacon 6	DBN IMCH	11415	N/A	51/08
25420	Bunces Pass Daybeacon 10	DBN DEST	11415	N/A	51/08
25440	Bunces Pass Daybeacon 14	DBN IMCH	11415	N/A	51/08
25445	Bunces Pass Daybeacon 15	DBN DEST	11415	690-08 STP	30/08
25450	Bunces Pass Daybeacon 16	DBN IMCH	11415	N/A	51/08
25510	Dent'S Channel Daybeacon 1	MISSING	11415	646-08 STP	28/08
25510.1	Dent Channel Daybeacon 2	DBN DEST	11411	794-07 STP	18/06
25515	Dent'S Channel Daybeacon 3	TRLB	11415	1200-05 STP	29/05
25555	South Dent Channel Daybeacon 7	DBN DEST	11411	N/A	24/03
25600.01	Treasure Island North Terminal Groin Obstruction Light	LT EXT	11411	1089-06 STP	33/06
25655	Clearwater Beach Lighted Buoy A	OFF STA	11412	N/A	11/05
25660	Clearwater Beach Lighted Buoy B	OFF STA	11412	N/A	11/05
25665	Clearwater Beach Lighted Buoy C	OFF STA	11412	0936-05 STP	11/05
25670	Clearwater Beach Lighted Buoy D	OFF STA	11412	0935-05 STP	11/05
25675	Clearwater Beach Lighted Buoy E	OFF STA	11412	N/A	11/05
25980	Hurricane Pass Light 2	LT EXT	11411	1049-08 STP	51/08
25985	Hurricane Pass Daybeacon 3	MISSING/DBN DMGD	11411	181-08 STP	09/08
26025	Hurricane Pass Daybeacon 13	DBD DEST	11411	392-07 STP	12/07
26960	Signal Cove Daybeacon 5	DBN DEST	11409	878-07 STP	34/07
27025	Hudson Creek Daybeacon 4	DBN DMGD	11409	N/A	11/08
27030	Hudson Creek Daybeacon 5	DBN DEST	11409	877/733-07 STP	28/07
27080	Hudson Creek Daybeacon 18	DBN DEST	11409	658-07 STP	18/06
27105	Nan'S Approach Light	LT EXT/DBN DMGD	11409	665/390-07 STP	16/07
27130	Hudson Beach Park Daybeacon 5	DBD DEST	11409	732-07 STP	28/07
27140	Hudson Beach Park Daybeacon 7	DBD DEST	11409	391-07 STP	16/07
27190	Sea Pines Channel Daybeacon 14	DBN DEST	11409	N/A	13/06
28715	Homosassa River Daybeacon 2	MISSING	11409	1177-07 STP	40/06
28725	Homosassa River Daybeacon 4	DBN DEST	11409	199-07 STP	09/07
28773	Crystal Bay Scallop Platform Light	LT IMCH	11409	1559-06 STP	51/06
28911.4	Crystal River Daybeacon 3	DBN DMGD	11409	1096-08 STP	53/08
28915	Salt River Daybeacon 2	DBN IMCH	11409	N/A	13/06
28920	Salt River Daybeacon 3	DBN IMCH	11409	N/A	13/06
28925	Salt River Daybeacon 5	DBN IMCH	11409	N/A	13/06
28930	Salt River Daybeacon 6	DBN IMCH	11409	N/A	13/06
28935	Salt River Daybeacon 7	DBN IMCH	11409	N/A	13/06
28940	Salt River Daybeacon 8	DBN DMGD/DBN IMCH	11409	0418-06 STP	13/06
28945	Salt River Daybeacon 9	DBN IMCH	11409	N/A	13/06
28950	Salt River Daybeacon 10A	DBN IMCH	11409	N/A	13/06
28953.4	Crystal River Daybeacon 29	MISSING	11409	359-08 STP	16/08
29015	Florida Power Corporation Channel Light 16	LT IMCH	11408	792-08 STP	42/06
29080	Florida Power Corporation Channel Light 33	DBN DMGD	11408	068-09 STP	04/09

29160	Florida Power Corporation Channel Light 50	LT IMCH	11408	1560-06 STP	51/06
29165	Florida Power Corporation Channel Light 51	LT IMCH	11408	1561-06 STP	51/06
29170	Florida Power Corporation Channel Light 52	LT IMCH	11408	1562-06 STP	51/06
30085	Suwannee River Alligator Pass Light 2	DBN DEST	11408	N/A	17/06
30170	Suwannee River McGriff Pass Daybeacon 1	LT EXT	11408	N/A	13/06
30175	Suwannee River McGriff Pass Daybeacon 2	DBN DMGD	11408	787-08 STP	35/08
30180	Suwannee River McGriff Pass Daybeacon 3	DBN DMGD	11408	785-08	35/08
30200	Suwannee River McGriff Pass Daybeacon 7	DBN DMGD	11408	N/A	35/08
30245	Suwannee River McGriff Pass Daybeacon 28	DBN IMCH	11408	306-07 STP	13/07
30280	Salt Creek Daybeacon 5	Status Unreported	11408	N/A	13/06
30315	Salt Creek Daybeacon 17	HAZ NAV/DBN DEST	11408	1373-05 STP	35/05
30330	Salt Creek Daybeacon 21	DBN DMGD	11408	N/A	13/06
30690	Cedar Island Daybeacon 1	DBN DMGD	11407	506-01 STP	28/01
30695	Cedar Island Daybeacon 2	DBN DMGD	11407	507-01 STP	28/01
30825	Tmt Outer Dolphin Obstruction Light	LT EXT	25670	231-07 GAN	36/07
30830	Tmt Middle Dolphin Obstruction Light	LT EXT	25670	320-05 SJN	47/05
31230	Sea Lovers Pier Buoy West Light	LT EXT	25667	N/A	41/04
31335.1	Puerto Del Ray North Channel Lighted Buoy 6	LT EXT	25663	231-06 SJN	37/06
31535	Sonda De Vieques Obstruction Lighted Buoy Lae	MISSING	25664	N/A	16/97
31895	Aguirre Power Plant Lighted Buoy 2	TRUB	25687	322-07 JAX	48/07
31915	Aguirre Power Plant Lighted Buoy 6	LT EXT	25687	096-06 SJN	16/06
32420	Redhook Bay Lighted Buoy 1	BUOY DMGD	25647	365-02 GAN	45/02
32425	Redhook Bay Buoy 2	OFF STA	25647	N/A	45/04
32430	Redhook Bay Buoy 3	DBN DMGD	25647	N/A	19/06
32440	Redhook Bay Junction Buoy P	OFF STA	25647	N/A	45/04
32445	Redhook Bay South Channel Buoy 1	MISSING	25647		34/08
32450	Redhook Bay South Channel Buoy 2	OFF STA	25647	N/A	45/04
32455	Redhook Bay Buoy 5	MISSING	25647	N/A	19/06
32460	Redhook Bay Buoy 6	MISSING	25647	N/A	45/04
32572	Airport Runway Exclusion Area North Buoy	MISSING	25649	N/A	07/08
32573	Airport Runway Exclusion Area South Buoy	MISSING	25649	N/A	07/08
32605	West Indian Dock Light	LT EXT	25649	N/A	10/07
32680.1	Johnson Reef Lighted Buoy Jb	DBN IMCH	25647	207-08 SJN	34/08
32780	Cruz Bay Buoy 1	MISSING	25647	359-02 GAN	45/02
32805	Cruz Creek Channel Buoy 1C	MISSING	25647	360-02 GAN	45/02
32810	Cruz Creek Channel Buoy 2C	MISSING	25647	N/A	19/06
32950	Christiansted Schooner Channel Lighted Buoy 5	LT EXT	25645	339-07 SJN	01/08
32965	Christiansted Schooner Channel Lighted Buoy 7	MISSING	25645	221-08 SJN	36/08
32975	Christiansted Schooner Channel Lighted Buoy 9	MISSING	25645	175-08 SJN	29/08
32985	Christiansted Schooner Lighted Buoy 11	MISSING	25645	220-08 SJN	36/08
33053	North Lang Bank Fad Lighted Buoy B	OFF STA	25641	030-09 SJN	07/09
33100	Buck Island Reef Nat Mon Buoy E	OFF STA	25641	290-08 SJN	46/08
33112.3	Buck Island Reef National Monument Buoy L	MISSING	25641	283-08 SJN	45/08
33112.4	Buck Island Reef National Monument Buoy M	OFF STA	25641	282-08 SJN	45/08

33112.5	Buck Island Reef National Monument Buoy N	OFF STA	25641	284-08 SJN	45/08
33112.6	Buck Island Reef National Monument Buoy O	OFF STA	25641	285-08 SJN	45/08
33145	Lime Tree Bay Channel Lighted Buoy 2	OFF STA	25641	215-07 SJN	35/07
33200	Lime Tree Bay Port Basin Light 15	LT EXT	25641	067-06 SJN	13/06
33230	Krause Lagoon Channel Lighted Buoy 4A	LT EXT	25641	N/A	08/07
33315	Krause Lagoon Cross Channel Lighted Buoy 1	MISSING	25641	065-06 SJN	13/06
34745	Johns Island Dock Obstruction Light	LT EXT/DBN DEST	11518	N/A	27/04
34775	Stono River Dike Light	MISSING/LT EXT	11518	N/A	37/08
35410	Marsh Harbor Marina Daybeacon 1	DBN DEST	11518	N/A	41/07
35425	Marsh Harbor Marina Daybeacon 4	DBD DMGD	11518	N/A	51/04
35585	Trenchards Inlet Tide Gauge Daybeacon	DBN IMCH	11516	N/A	03/04
35590	Station Creek West Tide Gauge Daybeacon	DBN DEST	11516	N/A	03/04
35630	Ribaut Island Dock Light G	LT EXT	11507	N/A	04/05
36235	Delegal Creek Channel Buoy 5	BUOY DMGD	11507	N/A	28/05
37803	Cumberland Sound Shoal Light E	LT EXT/DBN DMGD	11503	056-08 JAX	09/08
37808	Cumberland Sound Shoal Light D	LT EXT	11503	472-08 JAX	51/08
37843	Cumberland Sound Shoal Light A	LT EXT	11503	474-08 JAX	51/08
38843.6	Vilano Marina North Channel Daybeacon 4	DBN IMCH	11485	N/A	06/04
39440	Treasure Beach Daybeacon 11	DBN DMGD	11485	N/A	37/08
40060	Halifax Harbor Daybeacon 2	DBN DMGD	11485	134-08 JAX	18/08
40075	Halifax Harbor Daybeacon 5	DBN DMGD	11485	135-08 JAX	18/08
40255	Matthews Marina Daybeacon 2	DBN DMGD	11485	N/A	45/07
40270	Matthews Marina Daybeacon 5	DBN DMGD	11485	N/A	45/07
40285	Seven Seas Marina Daybeacon 2	DBN DMGD	11485	N/A	46/07
41620	Sykes Creek Daybeacon 19	DBN DMGD	11485	N/A	40/07
42135	Indian Cove Marina Daybeacon 2	DBN DMGD	11485	N/A	40/07
42290	Diamond 99 Marina Daybeacon 1	DBN DEST	11485	N/A	14/06
42300	Diamond 99 Marina Daybeacon 3	DBN DEST	11472	N/A	14/06
42310	Diamond 99 Marina Daybeacon 5	DBN DEST	11472	N/A	14/06
42400	Samsons Park North Channel Daybeacon 1	DBN DMGD	11472	051-09 JAX	07/09
42490.1	Manatee Cove Marina Daybeacon 1	DBN DEST	11476	N/A	31/04
42490.3	Manatee Cove Marina Daybeacon 3	DBN IMCH	11476	N/A	02/05
42491	Manatee Cove Marina Range Front Light	LT EXT	11476	N/A	19/04
42492	Manatee Cove Marina Range Rear Light	LT EXT/DBN DEST	11476	N/A	44/04
42830	Central Avenue Entrance Channel Light 2	LT EXT	11476	480-05 JAX	49/05
43030	Kelly Park Channel Light 1	LT EXT	11476	N/A	16/04
43045	Kelly Park Channel Daybeacon 4	DBN DEST	11476	N/A	13/06
43055	Kelly Park Channel Daybeacon 7	DBN DEST	11476	N/A	13/06
43115	Intracoastal Marina Channel Daybeacon 1	DBN IMCH	11476	N/A	07/05
43120	Intracoastal Marina Channel Daybeacon 2	DBN IMCH	11476	N/A	07/05
43125	Intracoastal Marina Channel Daybeacon 3	DBN DEST	11476	N/A	14/05
43135	Intracoastal Marina Channel Daybeacon 5	DBN IMCH	11476	N/A	14/05
43140	Intracoastal Marina Channel Daybeacon 6	DBN IMCH	11476	N/A	14/05
43145	Intracoastal Marina Channel Daybeacon 7	DBN IMCH	11476	N/A	14/05
43160	Intracoastal Marina Channel Daybeacon 10	DBN IMCH	11476	N/A	14/05
43340	Tucker Channel Range Front Light	LT EXT/DBN DEST	11472	N/A	41/07
43345	Tucker Channel Range Rear Light	LT EXT/DBN DEST	11472	N/A	41/07

43350	Tucker Channel Daybeacon 1	DBN DMGD	11472	N/A	19/04
43355	Tucker Channel Daybeacon 2	DBN DMGD	11472	N/A	19/04
43575	Coconut Point Daybeacon 1	DBN IMCH	11472	N/A	44/04
43580	Coconut Point Daybeacon 2	DBN IMCH	11472	N/A	44/04
43585	Coconut Point Daybeacon 3	DBN IMCH	11472	N/A	11/05
43590	Coconut Point Daybeacon 4	DBN IMCH	11472	N/A	11/05
43595	Coconut Point Daybeacon 5	DBN IMCH	11472	N/A	11/05
43600	Coconut Point Daybeacon 6	DBN IMCH	11472	N/A	44/04
43685.2	Channel 68 Marina Daybeacon 2	DBN DEST	11472	N/A	10/03
44005	Grand Harbor Marina Daybeacon 8	DBN IMCH	11472	N/A	28/05
44025	Grand Harbor Marina Daybeacon 12	DBN IMCH	11472	N/A	28/05
44035	Grand Harbor Marina Daybeacon 14	DBN DEST	11472	N/A	28/05
44045	Grand Harbor Marina Daybeacon 16	DBN IMCH	11472	N/A	28/05
44065	Bermuda Bay Daybeacon 1	DBN DEST/DBN IMCH	11472	N/A	08/04
44070	Bermuda Bay Daybeacon 2	DBN IMCH	11472	N/A	28/05
44075	Bermuda Bay Daybeacon 3	DBN IMCH	11472	N/A	28/05
44080	Bermuda Bay Daybeacon 4	DBN DEST	11472	N/A	29/05
44085	Bermuda Bay Daybeacon 5	DBN IMCH	11472	N/A	10/03
44090	Bermuda Bay Daybeacon 6	DBN DEST	11472	N/A	28/05
44095	Bermuda Bay Daybeacon 7	DBN IMCH	11472	N/A	28/05
44105	Bermuda Bay Daybeacon 9	DBN IMCH	11472	N/A	28/05
44110	Bermuda Bay Daybeacon 10	DBN DEST/DBN IMCH	11472	N/A	08/04
44115	Bermuda Bay Daybeacon 11	DBN IMCH	11472	N/A	10/03
44120	Bermuda Bay Daybeacon 12	DBN IMCH	11472	N/A	08/04
44600	Moorings Channel Daybeacon 1	DBN DEST	11472	N/A	17/07
44610	Moorings Channel Daybeacon 3	DBN DMGD	11472	N/A	17/07
44615	Moorings Channel Daybeacon 4	DBN IMCH	11472	N/A	17/07
44625	Moorings Channel Daybeacon 6	DBN IMCH	11472	N/A	17/07
44635	Moorings Channel Daybeacon 8	DBN DEST	11472	N/A	17/07
44655	Moorings Channel Daybeacon 14	DBN DEST	11472	N/A	46/07
44660	Moorings Channel Daybeacon 16	DBN DMGD	11472	N/A	17/07
44845	Linkport Channel Daybeacon 1	DBN DEST	11472	N/A	36/06
44848	Linkport Channel Daybeacon 2	DBN DEST	11472	N/A	36/06
44850	Linkport Channel Daybeacon 3	DBN DEST	11472	N/A	36/06
44855	Linkport Channel Daybeacon 4	DBN DEST	11472	N/A	38/06
44860	Linkport Channel Daybeacon 5	DBN DEST	11472	N/A	38/06
44870	Linkport Channel Daybeacon 7	MISSING	11472	N/A	38/06
44875	Linkport Channel Daybeacon 8	DBN DEST	11472	N/A	38/06
45540	Fairwinds Cove Daybeacon 7	DBN IMCH	11476	N/A	15/04
45560	Fairwinds Cove Daybeacon 12	DBN IMCH	11476	N/A	15/04
45605	Rigels Cove Channel Daybeacon 5	DBN IMCH	11472	N/A	15/04
45980	Miles Grant Daybeacon 2	DBN IMCH	11476	N/A	21/04
46005	St Lucie Inlet State Park Channel Daybeacon 1	DBD DEST	11476	646-05 MIA	45/05
46010	St Lucie Inlet State Park Channel Daybeacon 2	DBD DEST	11476	647-05 MIA	45/05
46337	Loxahatchee River North Fork Daybeacon 4	DBN DMGD	11472	N/A	17/07
46440	Old Port Cove Daybeacon 1	DBN DEST	11472	443/433-07 MIA	40/07
46625	New Port Cove Marine Ctr Daybeacon 3	DBN DEST	11472	N/A	28/05
46630	New Port Cove Marine Ctr Daybeacon 4	DBN DEST	11472	N/A	28/05
46640	New Port Cove Marine Ctr Daybeacon 6	DBN DEST	11472	N/A	28/05
46650	New Port Cove Marine Ctr Daybeacon 8	DBN DEST	11472	N/A	51/05
46795	Rybovich Spencer Ctr Channel Daybeacon 4	DBN DEST	11472	752-07 STP	29/07
46855	West Palm Beach Daybeacon 1	DBN IMCH	11476	N/A	28/05
46865	West Palm Beach Daybeacon 3	DBN DEST	11476	N/A	28/05

47640	Golden Gates Marina South Obstruction Light	LT IMCH	11467	N/A	42/07
47645	Williams Island Daybeacon 1	DBN DEST	11467	286-03 MIA	22/03
47795	Bakers Haulover Smallboat Channel Daybeacon 2	DBN DMGD	11467	N/A	19/07
47850	Keystone Point Channel Daybeacon 4	DBN DEST	11467	307-06 MIA	24/06
47880	Keystone Point Channel Daybeacon 16	DBN DEST	11467	308-06 MIA	24/06
48105	Sunset Harbour Channel Daybeacon 6	DBN DEST	11468	365-07 MIA	30/07
48135	Sunset Harbour Channel Daybeacon 15	MISSING	11468	293-07 MIA	24/07
48250	Miami Shores Channel Daybeacon 8	MISSING	11467	075-06 MIA	05/06
48500	Cloughton Island North Obstruction Daybeacon	DBN DMGD	11465	330-06 MIA	27/06
48505	Cloughton Island Middle Obstruction Daybeacon	DBN DEST	11465	637-04 MIA	51/04
48570	Villa Regina Daybeacon 5	Status Unreported	11465	587-03 MIA	49/03
48620	Deering Channel Daybeacon 3	DBN DEST	11465	437-06 MIA	38/06
48640	Deering Channel Daybeacon 7	MISSING	11465	438-06 MIA	38/06
48780	Crandon Park Marina Channel Light 1	LT EXT	11465	095-08 MIA	12/08
48845	Crandon Park Marina Channel Light 14	DBN DEST	11467	540-6 652-6 MIA	43/06
48880	Dinner Key Seaplane Channel Daybeacon 1	DBN DEST	11465	N/A	47/07
48980	Dinner Key Marina South Channel Light 1	LT IMCH	11465	N/A	38/07
49010	Dinner Key Marina South Channel Daybeacon 7	DBN DEST	11467	461-07 MIA	42/07
49040	Dinner Key Marina South Channel Light 13	LT EXT	11465	406-06 MIA	35/06
49085	Key Biscayne Yacht Club Light 4	LT IMCH	11465	597-02 MIA	49/02
49160	Four Way Channel Directional Daybeacon	DBN DEST	11465	N/A	39/97
49190	Four Way Channel Daybeacon 8	DBN DEST	11465	065-03 MIA	05/03
49225	Hughes Cove East Obstruction Daybeacon	DBN DMGD	11465	N/A	24/98
49245	Entrada Channel Daybeacon 3	DBN DEST	11465	340-04 MIA	29/04
49340	Gables Estates Light 2	DBN DEST	11465	N/A	17/06
49345	Gables Estates Daybeacon 2A	DBN DEST	11465	N/A	17/06
49350	Gables Estates Daybeacon 3	DBN DEST	11465	N/A	17/06
49360	Gables Estates Daybeacon 5	DBN DEST	11465	N/A	17/06
49575	Deering Bay Channel Light 2	LT EXT	11465	131-08 MIA	36/08
49678.5	Boca Chita Channel Buoy 4	MISSING	11465	N/A	42/06
49679.5	Boca Chita Channel Buoy 6	MISSING	11465	N/A	42/06
49740	Black Point Channel Light 2	LT IMCH	11464	401-08 MIA	43/08
49790	Black Point Channel Daybeacon 12	DBN IMCH	11464	N/A	42/06
49805	Black Point Channel Daybeacon 15	DBN DEST	11464	N/A	42/06
49815	Black Point Channel Daybeacon 17	MISSING	11464	206-07 MIA	42/06
49825	Black Point Channel Daybeacon 19	DBN DEST	11464	002-09 MIA	01/09
49840	Black Point Channel Daybeacon 23	DBN DEST	11464	205-07 MIA	15/07
49865	Convoy Point Light 1	LT EXT	11467	014-07 MIA	47/06
49870	Convoy Point Light 2	LT EXT	11467	015-07 MIA	47/06
49955	Turkey Point Channel Light 2	LT EXT/DBN DEST	11464	182-06 MIA	35/05
49975	Turkey Point Channel Buoy 4A	MISSING	11464	461-05 MIA	38/05
49995	Turkey Point Channel Buoy 8	LT EXT	11464	520-06 MIA	41/06
50070	Turkey Point Channel Buoy 23	DBN DMGD	11464	154-07 MIA	13/07
50160	Grayvik Daybeacon 1	DBN IMCH	11451	N/A	28/05
50170	Grayvik Daybeacon 3	DBN IMCH	11451	N/A	17/06
50175	Grayvik Daybeacon 4	DBN DEST	11451	N/A	17/06
50295	The Moorings Daybeacon 2	DBN DEST	11451	N/A	19/06
50300	The Moorings Daybeacon 3	DBN DEST	11451	N/A	19/06
50305	The Moorings Daybeacon 4	DBN DEST	11451	N/A	19/06

50505.05	Hammer Point Harbor Obstruction Daybeacon C	MISSING	11463	N/A	09/06
50505.06	Hammer Point Harbor Obstruction Daybeacon D	MISSING	11463	N/A	09/06
50505.07	Hammer Point Harbor Obstruction Daybeacon E	DBN DEST	11463	N/A	13/07
50506.02	Hammer Point Harbor Obstruction Daybeacon J	DBN DMGD	11463	N/A	09/06
50506.03	Hammer Point Harbor Obstruction Daybeacon K	DBN DEST	11463	N/A	13/07
50506.06	Hammer Point Harbor Obstruction Daybeacon N	DBN DEST	11451	N/A	13/07
50506.07	Hammer Point Harbor Obstruction Daybeacon O	DBN DEST	11451	N/A	13/07
50506.08	Hammer Point Harbor Obstruction Daybeacon P	MISSING	11463	N/A	09/06
50506.09	Hammer Point Harbor Obstruction Daybeacon Q	MISSING	11463	N/A	09/06
50905	St. Lucie River (North Fork) Daybeacon 11	DBN IMCH	11428	N/A	04/03
50915	St. Lucie River (North Fork) Daybeacon 13	DBN DMGD/DBD DEST	11428	723-05 MIA	47/05
50920	St. Lucie River (North Fork) Daybeacon 14	DBN DEST	11428	013-07 MIA	03/08
50955	St. Lucie River (North Fork) Daybeacon 25	DBN DEST	11428	N/A	13/06
51975	Buckhead Ridge Canal Light BR	LT IMCH	11428	N/A	53/02
52385	Admiralty Yacht Club Daybeacon 8	DBN IMCH	11428	1716-04 STP	43/04
52420	Indian Creek Daybeacon 1	DBN IMCH	11428	1717-04 STP	43/04
52435	Indian Creek Daybeacon 4	DBN IMCH	11428	N/A	39/04
52440	Indian Creek Daybeacon 5	DBN IMCH	11428	N/A	39/04
52445	Indian Creek Daybeacon 6	DBN IMCH	11428	N/A	39/04
52450	Indian Creek Daybeacon 7	DBN IMCH	11428	1718-04 STP	39/04
52455	Indian Creek Daybeacon 8	DBN IMCH	11428	N/A	39/04
52460	Indian Creek Daybeacon 9	DBN IMCH	11428	N/A	39/04
52465	Indian Creek Daybeacon 10	DBN IMCH	11428	N/A	39/04
52660	Marinatown Daybeacon 2	DBN DEST	11428	0559-06 STP	42/04
52685	Marinatown Daybeacon 7	DBN IMCH	11428	N/A	39/04
52715	Marinatown Daybeacon 13	DBN DMGD	11428	N/A	41/07
52740	Marinatown Daybeacon 18	DBN IMCH	11428	N/A	41/07
52745	Marinatown Daybeacon 19	DBN IMCH/DBD DEST	11428	0564-06 STP	39/04
52765	Marinatown Daybeacon 23	DBD DEST	11428	662-07 STP	26/07
52775	Marinatown Daybeacon 25	DBN DEST	11428	663-07 STP	39/04
52910	Paradise Yacht Club Daybeacon 1	DBN DEST	11428	N/A	45/07
52955	Paradise Yacht Club Daybeacon 10	MISSING	11428	N/A	45/07
53080	Cape Coral Rim Channel Daybeacon 27	DBN DEST	11427	745/746-08 STP	33/08
53515	Mcgregor Isles Daybeacon 5	DBD DEST	11427	664-07 STP	18/06
53565	Harney Point Rim Channel Daybeacon 8	DBN DEST	11427	N/A	27/04
53590	Harney Point Rim Channel Daybeacon 14	DBN DMGD	11427	N/A	14/06
53640	Harney Point Rim Channel Daybeacon 27	DBD DMGD	11427	854-07 STP	33/07
53730	Landings Marina Daybeacon 1	DBN DEST	11428	N/A	41/07
53735	Landings Marina Daybeacon 2	DBN DEST	11428	673-07 STP	26/07
53775	Bikini Basin Entrance Channel Daybeacon 2	DBN DEST	11427	684-08 STP	30/08
53975	Gulf Harbour Yacht Club Light 2	LT EXT	11472	394-07 STP	16/07
54135	Redfish Point Rim Channel Light 20	LT EXT	11427	N/A	14/06
54195	Peppertree Pointe E Obstruction Daybeacon	DBD DMGD	11427	859/926-06 STP	27/06
54210	Peppertree Pointe Daybeacon 3	DBD DEST	11427	857-07 STP	14/06
54215	Peppertree Pointe Daybeacon 4	DBN DEST	11427	1101-08 STP	01/09

54220	Peppertree Pointe Daybeacon 5	DBD DEST	11427	856-07 STP	14/06
54225	Peppertree Pointe Daybeacon 6	DBD DMGD	11427	0923-06 STP	27/06
54230	Peppertree Pointe Daybeacon 7	DBD DMGD	11427	0922-06 STP	27/06
54235	Peppertree Pointe Daybeacon 8	DBD DMGD	11427	0921-06 STP	27/06
54240	Peppertree Pointe Daybeacon 9	DBD DMGD	11427	0920-06 STP	27/06
54250	Peppertree Pointe Daybeacon 12	MISSING	11427	855/639-07 STP	25/07
54365	Bimini Entrance Channel Daybeacon 26	MISSING	11427	641-07 STP	25/07
54370	Bimini Entrance Channel Daybeacon 28	MISSING	11427	640-07 STP	25/07
54440	Redfish Cove Channel Daybeacon 17	MISSING	11427	643-07 STP	25/07
54530	Saint Charles Harbour Daybeacon 9	DBN DEST	11427	393-07 STP	16/07
54560	Saint Charles Harbour Daybeacon 15	DBD DMGD	11427	0939-06 STP	27/06
54590	Saint Charles Harbour Daybeacon 21	DBD DMGD	11427	0937-06 STP	27/06
54600	Saint Charles Harbour Daybeacon 23	DBD DEST	11427	851-07 STP	33/07
54650	Cape Coral Southwest Channel Daybeacon 4	DBN DEST	11427	0068-08 STP	05/08
54675	Cape Coral Southwest Channel Junction Daybeacon	MISSING	11427	642-07 STP	25/07
54680	Cape Coral Southwest Channel Daybeacon 11	DBN DEST	11427	192-09 STP	08/09
54700	Shell Point Village Daybeacon 1	DBD DEST	11427	671-07 STP	26/07
54730	Shell Point Village Daybeacon 5	DBN IMCH	11427	N/A	28/05
54930	Manatee Bay Property Channel Daybeacon 1	DBN DMGD	11427	N/A	38/08
55135	Matlacha Pass Daybeacon 55	DBN DEST	11426	151-09 STP	07/09
55255	Matlacha Pass Daybeacon 91	DBN DEST	11426	1089-08 STP	53/08
55310	Paradise Canal Daybeacon 1	LT IMCH/DBN DMGD	11427	669-07 STP	26/07
55315	Paradise Canal Daybeacon 2	DBD DEST	11427	668-07 STP	14/06
55320	Paradise Canal Daybeacon 3	DBD DEST	11427	667-07 STP	14/06
55325	Paradise Canal Daybeacon 4	DBN DMGD	11427	N/A	38/08
55665	South Seas Boat Basin Daybeacon 6	DBN DMGD	11427	528-08 STP	23/08
55815	South Seas Plantation Daybeacon 8	DBD DEST	11427	0935-06 STP	27/06
55820	South Seas Plantation Daybeacon 9	MISSING	11427	672-07 STP	16/07
55880	South Seas Plantation Daybeacon 21	DBD DEST	11427	861-07 STP	10/06
55915	Safety Harbor Channel Daybeacon 1	DBD DEST	11426	433-07 STP	18/07
55925	Safety Harbor Channel Daybeacon 5	DBN DEST	11426	434-07 STP	18/07
55930	Safety Harbor Channel Daybeacon 4	MISSING	11426	N/A	18/07
55935	Safety Harbor Channel Daybeacon 9	DBN DEST	11426	436-07 STP	18/07
55940	Safety Harbor Channel Daybeacon 11	DBD DEST	11426	437-07 STP	18/07
56090	Useppa Island Homeowners Daybeacon 3	DBN DMGD	11427	N/A	40/08
56195	Useppa Island Club Channel Daybeacon 6	DBN DEST	11426	986-08 STP	48/08
56230	Wilson Cut Channel Daybeacon 1	DBN DEST	11427	N/A	41/07
56340	Wilson Cut Channel Daybeacon 23	DBN DEST	11427	N/A	41/07
56355	Wilson Cut Channel Daybeacon 26	DBN DEST	11427	N/A	41/07
56560	Gasparilla Island Daybeacon 1	DBD DEST	11425	743-07 STP	29/07
56565	Gasparilla Island Daybeacon 2	DBD DEST	11425	744-07 STP	29/07
56570	Gasparilla Island Daybeacon 3	DBD DEST	11425	745-07 STP	29/07
56575	Gasparilla Island Daybeacon 4	DBD DEST	11425	746-07 STP	29/07
56580	Gasparilla Island Daybeacon 5	DBN DEST	11425	747/194-07 STP	09/07
56585	Gasparilla Island Daybeacon 6	DBD DEST	11425	748-07 STP	29/07
56590	Gasparilla Island Daybeacon 7	DBD DEST	11425	749-07 STP	29/07
56595	Gasparilla Island Daybeacon 9	DBD DEST	11425	750-07 STP	29/07
56600	Gasparilla Island Daybeacon 11	DBN DEST	11425	751-07 STP	29/07
56777	Placida Pier Northwest Obstruction Light	LT IMCH	11425	N/A	41/07
56778	Placida Pier Northeast Obstruction Light	LT EXT	11425	990-02 STP	33/02
56778.5	Placida Pier Southeast Obstruction Light	LT EXT	11425	990-02 STP	33/02
56795	Uncle Henry'S Marina Daybeacon 4	DBN DEST	11425	N/A	45/07

56810	Uncle Henry'S Marina Daybeacon 8	DBN DEST	11425	STP 753-07 STP	29/07
56890	Uncle Henry'S Marina Daybeacon 24	DBN DEST	11425	754-07 STP	29/07
56920	Uncle Henry'S Marina Daybeacon 30	DBN DMGD	11425	N/A	45/07
56925	Uncle Henry'S Marina Daybeacon 31	DBD DEST	11425	756-07 STP	29/07
56945	Uncle Henry'S Marina Daybeacon 35	DBN DMGD	11425	N/A	45/07
57295	Daughtrey Landing Daybeacon 3	DBN DEST	11425	724-06 STP	21/05
57358.3	Gottfried Creek Daybeacon 22	DBN DEST	11425	0968-06 STP	17/04
57359.1	Englewood Channel Daybeacon 2	DBN DMGD	11425	N/A	46/07
57359.7	Englewood Channel Daybeacon 12	DBN IMCH	11425	N/A	21/03
57440	Indian Mound Pk Daybeacon 2	DBN DEST	11425	400-07 STP	28/05
57619.5	Forked Creek Southeast Obstruction Daybeacon	DBN DEST	11425	715-06 STP	28/05
58205.4	Midnight Pass Daybeacon 15	DBN DEST	11425	1893-05 STP	51/05
58530	Sarasota Bay Artificial Reef Daybeacon E	DBN DEST	11425	N/A	10/04
58540	Tony Saprito Fishing Pier South Light	LT EXT	11425	N/A	28/05
58545	Tony Saprito Fishing Pier North Light	LT EXT	11425	N/A	28/05
58645	Bay Isles South Channel Daybeacon 2	DBN IMCH	11425	N/A	22/06
58655	Bay Isles South Channel Daybeacon 6	DBN IMCH	11425	0847-05 STP	23/05
58665	Bay Isles South Channel Daybeacon 10	DBN IMCH	11425	N/A	22/06
58667.1	Bay Isles Perimeter Channel Daybeacon 6	DBN DEST	11425	518-07 STP	22/07
58667.25	Bay Isles Perimeter Channel Daybeacon 9	DBN IMCH	11425	N/A	46/07
58667.35	Bay Isles Perimeter Channel Daybeacon 12	DBN DMGD	11425	699-06 STP	28/05
58667.6	Bay Isles Perimeter Channel Daybeacon 20	DBN IMCH/STRUCT DEFAC	11425	697-06 STP	22/06
58667.65	Bay Isles Perimeter Channel Daybeacon 22	DBN IMCH	11425	698-06 STP	22/06
58740	Sarasota Bay Obstruction Daybeacon	DBN IMCH	11425	521-07 STP	39/04
58765	Bayshore Garden Daybeacon 5	Status Unreported	11425	1083-07 STP	22/07
58785	Bayshore Garden Daybeacon 9	DBN DMGD	11425	N/A	22/07
58845	Buttonwood Harbor Channel Daybeacon A	DBN DEST	11425	NA	46/07
58855	Buttonwood Harbor Light 2	LT EXT	11425	N/A	46/07
59245	Buccaneer Inn Daybeacon 10	DBN DEST	11425	698-06 STP	22/06
59265	Buccaneer Inn Daybeacon 14	DBD DMGD	11425	688-06 STP	22/06
59270	Buccaneer Inn Daybeacon 16	DBD DMGD	11425	687-06 STP	22/06
59280	Buccaneer Inn Daybeacon 18	DBD DEST	11425	0982-06 STP	21/05
59285	Buccaneer Inn Daybeacon 20	DBN IMCH	11425	N/A	46/07
59305	Buccaneer Inn Daybeacon 26	DBN DMGD	11425	0981-06 STP	23/05
59310	Buccaneer Inn Daybeacon 28	DBD DMGD	11425	529-07 STP	16/07
59380	Coral Shores Channel Daybeacon 4	DBN IMCH/NUM MSNG/DAMGD	11425	096-07 STP	06/07
59430	Coral Shores Channel Daybeacon 14	DBN IMCH/NUM MSNG/DAMGD	11425	098-07 STP	06/07
59440	Coral Shores Channel Daybeacon 16	DBN IMCH/NUM MSNG/DAMGD	11425	099-07 STP	06/07
59475	Coral Shores Channel Daybeacon 23	DBN IMCH/NUM MSNG/DAMGD	11425	100-07 STP	06/07
59485	Coral Shores Channel Daybeacon 25	DBN IMCH	11425	101-07 STP	28/05
59510	Coral Shores Channel Daybeacon 30	DBN IMCH	11425	0975-06 STP	27/06
59540	Mt Vernon & Coral Shores Daybeacon 2N	DBN IMCH	11425	N/A	28/05
59645	Palma Sola Bay Channel Daybeacon 5	DBN DEST	11425	N/A	32/08
59660	Palma Sola Bay Channel Daybeacon 7	DBN IMCH	11425	N/A	18/03
59730	Perico Bayou Channel Daybeacon 12	DBN IMCH	11415	N/A	19/04
59745	Perico Bayou Channel Daybeacon 14A	DBN DMGD	11415	N/A	19/04
59815	Palma Sola Bay Channel Daybeacon 9	DBN DEST	11425	0283-06 STP	09/06
60010	Kingfish Boat Ramp Daybeacon 2	DBD DMGD	11415	0416-06 STP	14/06
60020	Kingfish Boat Ramp Daybeacon 5	DBN DMGD	11415	0599-06 STP	14/06
60025	Kingfish Boat Ramp Daybeacon 6	DBD DEST	11415	1562-04 834-06	39/04

60030	Kingfish Boat Ramp Daybeacon 7	DBD DMGD	11415	0598-06 STP	14/06
60035	Kingfish Boat Ramp Daybeacon 8	DBD DEST	11425	0412-06 STP	14/06
60040	Kingfish Boat Ramp Daybeacon 9	DBN IMCH	11415	N/A	45/07
60045	Kingfish Boat Ramp Daybeacon 10	DBD DEST	11415	0413-06 STP	14/06
60050	Kingfish Boat Ramp Daybeacon 11	DBD DEST	11415	0414-06 STP	14/06
60055	Kingfish Boat Ramp Daybeacon 12	DBN IMCH	11415	N/A	21/03
60070	Perico Harbor Marina Daybeacon 3	LT IMCH	11415	N/A	45/07
60130	Perico Harbor Marina Daybeacon 15	LT IMCH	11415	N/A	45/07
60190	Anna Maria Channel Daybeacon 1	DBD DMGD	11415	0539-06 STP	17/06
60245	Anna Maria Channel Daybeacon 12	DBN IMCH	11415	0910-06 STP	05/05
60250	Anna Maria Channel Shoal Daybeacon A	DBN IMCH	11415	N/A	05/05
60640	Bayway Isles Channel Daybeacon 5	DBN IMCH	11411	0940-05 STP	13/05
60670	Bayway Isles Channel Daybeacon 14	DBN IMCH	11411	N/A	13/05
61165	Jungle Beach Daybeacon 1	DBD DMGD	11411	1278-06 STP	42/06
61190	Jungle Beach Daybeacon 6	DBN DEST	11411	1279-06 STP	42/06
62245	Tarpon Cove Daybeacon 20	DBN DMGD	11411	N/A	17/06
	Ribaut Island Dock Light A	LT EXT	11507	N/A	04/05
	Ribaut Island Dock Light C	LT EXT	11507	N/A	04/05
	Upper Cooper River Daybeacon 19	DBN DEST	11527	186-05 CHA	23/05

DISCREPANCIES (PRIVATE AIDS) CORRECTED

LLNR	Aid Name	Status	Chart No.	BNM Ref.	LNM St	LNM End
11550	Garden Cove Daybeacon 3	WATCHING PROPERLY	11463	423-05 KWT	44/05	08/09
11560	Garden Cove Daybeacon 5	WATCHING PROPERLY	11463	161-05 KWT	29/05	08/09
11565	Garden Cove Daybeacon 6	WATCHING PROPERLY	11463	N/A	44/05	08/09
11570	Garden Cove Daybeacon 7	WATCHING PROPERLY	11463	N/A	44/05	08/09
11575	Garden Cove Daybeacon 8	WATCHING PROPERLY	11463	N/A	19/06	08/09
11580	Garden Cove Daybeacon 9	WATCHING PROPERLY	11463	N/A	44/05	08/09
11585	Garden Cove Daybeacon 10	WATCHING PROPERLY	11464	428-05 KWT	38/05	08/09
11590	Garden Cove Daybeacon 11	WATCHING PROPERLY	11463	429-05 KWT	39/05	08/09
11605	Garden Cove Daybeacon 13	WATCHING PROPERLY	11464	327-05 KWT	39/05	08/09
11615	Garden Cove Daybeacon 15	WATCHING PROPERLY	11463	N/A	19/06	08/09
11660	Garden Cove Daybeacon 26	WATCHING PROPERLY	11463	N/A	46/07	08/09
11765.2	Port Largo Channel Daybeacon 6	WATCHING PROPERLY	11464	578-05	52/05	08/09
14067	Summerland Key Daybeacon 6	WATCHING PROPERLY	11445	N/A	28/05	08/09
17775	Wiggins Pass Safe Water Light WP	WATCHING PROPERLY	11427	1122-07 STP	19/07	08/09
18068.3	Port Sanibel Marina Daybeacon 14	WATCHING PROPERLY	11472	N/A	45/07	08/09
20295	Alligator Creek Daybeacon 20	WATCHING PROPERLY	11426	430-07 STP	18/07	08/09
20335	Alligator Creek Daybeacon 33	WATCHING PROPERLY	11426	431-07 STP	18/07	08/09
20355	Upper Myakka River Daybeacon A	WATCHING PROPERLY	11426	N/A	44/04	08/09
20525	Isles Channel Daybeacon 7	WATCHING PROPERLY	11426	N/A	02/05	08/09
20560	Isles Cross Channel Daybeacon 3	WATCHING PROPERLY	11426	N/A	02/05	08/09
21065	Punta Gorda Marina Daybeacon 1	WATCHING PROPERLY	11426	N/A	51/08	08/09
21070	Punta Gorda Marina Daybeacon 2	WATCHING PROPERLY	11426	N/A	51/08	08/09
21075	Punta Gorda Marina Daybeacon 3	WATCHING PROPERLY	11426	N/A	51/08	08/09
21080	Punta Gorda Marina Daybeacon 4	WATCHING PROPERLY	11426	N/A	51/08	08/09
21085	Punta Gorda Marina Daybeacon 5	WATCHING PROPERLY	11426	N/A	51/08	08/09
21090	Punta Gorda Marina Daybeacon 6	WATCHING PROPERLY	11426	N/A	51/08	08/09
21095	Punta Gorda Marina Daybeacon 7	WATCHING PROPERLY	11426	N/A	51/08	08/09
21100	Punta Gorda Marina Daybeacon 8	WATCHING PROPERLY	11426	N/A	51/08	08/09
21105	Punta Gorda Marina Daybeacon 9	WATCHING PROPERLY	11426	N/A	51/08	08/09
21110	Punta Gorda Marina Daybeacon 10	WATCHING PROPERLY	11426	N/A	51/08	08/09
21115	Punta Gorda Marina Daybeacon 11	WATCHING PROPERLY	11426	N/A	51/08	08/09
21120	Punta Gorda Marina Daybeacon 12	WATCHING PROPERLY	11426	N/A	51/08	08/09
21125	Punta Gorda Marina Daybeacon 13	WATCHING PROPERLY	11426	N/A	51/08	08/09

21130	Punta Gorda Marina Daybeacon 14	WATCHING PROPERLY	11426	N/A	51/08	08/09
21135	Punta Gorda Marina Daybeacon 15	WATCHING PROPERLY	11426	N/A	51/08	08/09
23985	Culbreath Cay Daybeacon 1	WATCHING PROPERLY	11416	876-05 STP	13/05	08/09
23990	Culbreath Cay Daybeacon 2	WATCHING PROPERLY	11416	877-05 STP	13/05	08/09
24005	Culbreath Cay Daybeacon 6	WATCHING PROPERLY	11416	856-04 STP	26/04	08/09

PLATFORM DISCREPANCIES

Name	Status	Position	BNM Ref.	LNM St	LNM End
None					

PLATFORM DISCREPANCIES CORRECTED

Name	Status	Position	BNM Ref.	LNM St	LNM End
None					

SECTION III - TEMPORARY CHANGES and TEMPORARY CHANGES CORRECTED

This section contains temporary changes and corrections to Aids to Navigation for this edition. When charted aids are temporarily relocated for dredging, testing, evaluation, or marking an obstruction, a temporary correction shall be listed in Section IV giving the new position.

TEMPORARY CHANGES

LLNR	Aid Name	Status	Chart No.	BNM Ref.	LNM St	LNM End
6070	St Simons Sound Entrance Lighted Buoy 8	RELOCATED FOR DREDGING	11503	N/A	52/08	
6080	St Simons Sound Entrance Lighted Buoy 10	RELOCATED FOR DREDGING	11506	N/A	52/08	
6297	East River Turning Basin Light B	DISCONTINUED	11506	N/A	07/09	
6298	East River Turning Basin Light C	DISCONTINUED	11506	N/A	07/09	
7000	Kings Bay Light 48	DISCONTINUED FOR DREDGING	11503	161-08 JAX	23/08	
9695	Canaveral Harbor Entrance Channel Lighted Buoy 16	DISCONTINUED FOR DREDGING	11478	067-09 JAX	08/09	
9710	Canaveral Harbor Entrance Channel Lighted Buoy 20	DISCONTINUED FOR DREDGING	11478	066-09 JAX	08/09	
31525	Cayo Lobito Light	DISCONTINUED	25650	284-08 SJN	48/08	
32845	Hams Bluff Light	DISCONTINUED	25644	309-08 SJN	49/08	
36940	Altamaha Sound Range Rear Light C	DISCONTINUED	11507	155-08 CHA	22/08	
59345	Siesta Key-Tampa Bay Buoy 39	RELOCATED FOR DREDGING	11425	928-07 STP	37/07	

TEMPORARY CHANGES CORRECTED

LLNR	Aid Name	Status	Chart No.	BNM Ref.	LNM St	LNM End
None						

PLATFORM TEMPORARY CHANGES

Name	Status	Position	BNM Ref.	LNM St	LNM End
None					

PLATFORM TEMPORARY CHANGES CORRECTED

Name	Status	Position	BNM Ref.	LNM St	LNM End
None					

ADD	Big Marco River Daybeacon 10 (Private maint)	CGD07 at 25-55-36.677N	081-39-01.691W
ADD	Big Marco River Daybeacon 12 (Private maint)	CGD07 at 25-55-49.289N	081-39-12.240W
ADD	Big Marco River Daybeacon 15 (Private maint)	CGD07 at 25-56-04.421N	081-39-14.054W
ADD	Big Marco River Daybeacon 16 (Private maint)	CGD07 at 25-56-36.435N	081-39-16.945W
ADD	Big Marco River Daybeacon 17 (Private maint)	CGD07 at 25-56-41.385N	081-39-45.995W
ADD	Big Marco River Daybeacon 18 (Private maint)	CGD07 at 25-57-05.746N	081-40-04.458W
ADD	Big Marco River Daybeacon 2 (Private maint)	CGD07 at 25-54-00.855N	081-38-15.455W
ADD	Big Marco River Daybeacon 20 (Private maint)	CGD07 at 25-57-11.343N	081-40-28.697W
ADD	Big Marco River Daybeacon 22 (Private maint)	CGD07 at 25-57-05.945N	081-40-54.125W
ADD	Big Marco River Daybeacon 24 (Private maint)	CGD07 at 25-57-09.785N	081-41-13.085W
ADD	Big Marco River Daybeacon 26 (Private maint)	CGD07 at 25-57-41.219N	081-42-32.046W
ADD	Big Marco River Daybeacon 3 (Private maint)	CGD07 at 25-54-37.755N	081-38-17.135W
ADD	Big Marco River Daybeacon 4 (Private maint)	CGD07 at 25-54-54.180N	081-38-20.518W
ADD	Big Marco River Daybeacon 6 (Private maint)	CGD07 at 25-55-13.944N	081-38-28.886W
ADD	Big Marco River Daybeacon 7 (Private maint)	CGD07 at 25-55-34.289N	081-38-35.280W
ADD	Big Marco River Daybeacon 8 (Private maint)	CGD07 at 25-55-40.586N	081-38-44.198W

11430 26th Ed. 01-NOV-05 Last LNM: 08/09 NAD 83 08/09

ChartTitle: Lostmans River to Wiggins Pass

CHART FL-LOSTMANS RIVER TO WIGGINS PASS. Page/Side: N/A

DELETE	Big Marco River Daybeacon 10	CGD07 25-55-36.677N	081-39-01.691W
DELETE	Big Marco River Daybeacon 12	CGD07 25-55-49.289N	081-39-12.240W
DELETE	Big Marco River Daybeacon 15	CGD07 25-56-04.421N	081-39-14.054W
DELETE	Big Marco River Daybeacon 16	CGD07 25-56-36.435N	081-39-16.945W
DELETE	Big Marco River Daybeacon 17	CGD07 25-56-41.385N	081-39-45.995W
DELETE	Big Marco River Daybeacon 18	CGD07 25-57-05.746N	081-40-04.458W
DELETE	Big Marco River Daybeacon 2	CGD07 25-54-00.855N	081-38-15.455W
DELETE	Big Marco River Daybeacon 20	CGD07 25-57-11.343N	081-40-28.697W
DELETE	Big Marco River Daybeacon 21	CGD07 25-57-04.449N	081-40-42.993W
DELETE	Big Marco River Daybeacon 22	CGD07 25-57-05.945N	081-40-54.125W

DELETE	Big Marco River Daybeacon 24	CGD07 25-57-09.785N	081-41-13.085W
DELETE	Big Marco River Daybeacon 25	CGD07 25-57-19.650N	081-41-30.903W
DELETE	Big Marco River Daybeacon 26	CGD05 25-57-41.219N	081-42-32.046W
DELETE	Big Marco River Daybeacon 3	CGD07 25-54-37.755N	081-38-17.135W
DELETE	Big Marco River Daybeacon 4	CGD07 25-54-54.180N	081-38-20.518W
DELETE	Big Marco River Daybeacon 6	CGD07 25-55-13.944N	081-38-28.886W
DELETE	Big Marco River Daybeacon 7	CGD07 25-55-34.289N	081-38-35.280W
DELETE	Big Marco River Daybeacon 8	CGD07 25-55-40.577N	081-38-44.209W
ADD	Big Marco River Daybeacon 21 (Private maint)	CGD07 at 25-57-04.449N	081-40-42.993W
ADD	Big Marco River Daybeacon 25 Private maint)	CGD07 at 25-57-19.650N	081-41-30.903W
ADD	Big Marco River Daybeacon 10 (Private maint)	CGD07 at 25-55-36.677N	081-39-01.691W
ADD	Big Marco River Daybeacon 12 (Private maint)	CGD07 at 25-55-49.289N	081-39-12.240W
ADD	Big Marco River Daybeacon 15 (Private maint)	CGD07 at 25-56-04.421N	081-39-14.054W
ADD	Big Marco River Daybeacon 16 (Private maint)	CGD07 at 25-56-36.435N	081-39-16.945W
ADD	Big Marco River Daybeacon 17 (Private maint)	CGD07 at 25-56-41.385N	081-39-45.995W
ADD	Big Marco River Daybeacon 18 (Private maint)	CGD07 at 25-57-05.746N	081-40-04.458W
ADD	Big Marco River Daybeacon 2 (Private maint)	CGD07 at 25-54-00.855N	081-38-15.455W
ADD	Big Marco River Daybeacon 20 (Private maint)	CGD07 at 25-57-11.343N	081-40-28.697W
ADD	Big Marco River Daybeacon 22 (Private maint)	CGD07 at 25-57-05.945N	081-40-54.125W
ADD	Big Marco River Daybeacon 24 (Private maint)	CGD07 at 25-57-09.785N	081-41-13.085W
ADD	Big Marco River Daybeacon 26 (Private maint)	CGD07 at 25-57-41.219N	081-42-32.046W
ADD	Big Marco River Daybeacon 3 (Private maint)	CGD07 at 25-54-37.755N	081-38-17.135W
ADD	Big Marco River Daybeacon 4 (Private maint)	CGD07 at 25-54-54.180N	081-38-20.518W
ADD	Big Marco River Daybeacon 6 (Private maint)	CGD07 at 25-55-13.944N	081-38-28.886W
ADD	Big Marco River Daybeacon 7 (Private maint)	CGD07 at 25-55-34.289N	081-38-35.280W
ADD	Big Marco River Daybeacon 8 (Private maint)	CGD07 at 25-55-40.586N	081-38-44.198W

Main Panel 306 CAPE CANAVERAL TO BETHEL SHOAL. Page/Side: N/A

(Temp) RELOCATE Canaveral Harbor Entrance Channel Lighted Buoy 16 from 28-24-38.268N 080-37-01.890W
to 28-24-38.454N 080-36-58.672W
CGD07

(Temp) RELOCATE Canaveral Harbor Entrance Channel Lighted Buoy 20 from 28-24-43.034N 080-37-18.963W
to 28-24-49.749N 080-37-20.887W

11478 21st Ed. 01-MAY-05 Last LNM: 47/08 NAD 83 08/09

ChartTitle: Port Canaveral;Canaveral Barge Canal Extension

CHART FL-PORT CANAVERAL. Page/Side: N/A

(Temp) RELOCATE Canaveral Harbor Entrance Channel Lighted Buoy 16 from 28-24-38.268N 080-37-01.890W
to 28-24-38.454N 080-36-58.672W
CGD07

(Temp) RELOCATE Canaveral Harbor Entrance Channel Lighted Buoy 20 from 28-24-43.034N 080-37-18.963W
to 28-24-49.749N 080-37-20.887W

11481 6th Ed. 01-NOV-06 Last LNM: 06/09 NAD 83 08/09

ChartTitle: Approaches to Port Canaveral

Main Panel 323 APPROACHES TO PORT CANAVERAL. Page/Side: N/A

(Temp) RELOCATE Canaveral Harbor Entrance Channel Lighted Buoy 16 from 28-24-38.268N 080-37-01.890W
to 28-24-38.454N 080-36-58.672W
CGD07

(Temp) RELOCATE Canaveral Harbor Entrance Channel Lighted Buoy 20 from 28-24-43.034N 080-37-18.963W
to 28-24-49.749N 080-37-20.887W

11484 23rd Ed. 01-SEP-06 Last LNM: 14/08 NAD 83 08/09

ChartTitle: Ponce de Leon Inlet to Cape Canaveral

Main Panel 289 PONCE DE LEON INLET TO CAPE CANAVERAL. Page/Side: N/A

(Temp) RELOCATE Canaveral Harbor Entrance Channel Lighted Buoy 16 from 28-24-38.268N 080-37-01.890W
to 28-24-38.454N 080-36-58.672W

11485 35th Ed. 01-AUG-07 Last LNM: 07/09 NAD 83 08/09

ChartTitle: Intracoastal Waterway Tolmato River to Palm Shores

CHART FL-ICW-TOLOMATO RIVER TO PALM SHORES. Page/Side: N/A

RELOCATE Halifax River Daybeacon 68A from 29-06-37.768N 080-57-16.601W
(Re-Est Post Dredging) LNM 02/09 to 29-06-37.460N 080-57-17.799W
CGD07

CHANGE Ponce de Leon Cut LT 19 to 29-03-28.467N 080-54-52.633W
Ponce de Leon Cut Junction Daybeacon 19 at

11489 38th Ed. 01-JAN-09 Last LNM: 07/09 NAD 83 08/09

ChartTitle: Intracoastal Waterway St. Simons Sound to Tolomato River

CHART GA-FL-ST. SIMONS ISLAND SOUND - TOLOMATO RIVER. Page/Side: N/A

RELOCATE South Amelia River Daybeacon 36 from 30-34-10.260N 081-28-29.040W
to 30-34-10.559N 081-28-29.206W
CGD07

11507 33rd Ed. 01-NOV-06 Last LNM: 07/09 NAD 83 08/09

ChartTitle: Intracoastal Waterway Beaufort River to St. Simons Sound

Main Panel 252 BEAUFORT RIVER TO ST SIMONS SOUND AA-BB. Page/Side: B

DELETE Calibogue Sound Daybeacon 30 from 32-09-59.664N 080-48-31.542W
CGD07

DELETE Skull Creek Daybeacon 14 from 32-14-17.510N 080-45-11.492W
CGD07

DELETE Skull Creek Daybeacon 18 from 32-13-32.597N 080-46-01.905W
CGD07

ADD Calibogue Sound Light 30 at 32-09-59.664N 080-48-31.542W
CGD07

FI R 2.5s
16 Ft, 3 Naut Mi

ADD	Skull Creek Light 14 Red Fl R 6s 16 Ft, 3 Naut Mi	CGD07 at 32-14-17.510N	080-45-11.492W
ADD	Skull Creek Light 18 Red Fl R 2.5s 16 Ft, 3 Naut Mi	CGD07 at 32-13-32.597N	080-46-01.905W

11512 61st Ed. 01-OCT-06 Last LNM: 07/09 NAD 83 08/09

ChartTitle: Savannah River and Wassaw Sound

Main Panel 231 SAVANNAH RIVER AND WASSAW SOUND. Page/Side: N/A

DELETE	Port Wentworth Channel Range E Front Light	CGD07 32-09-25.877N	081-09-20.357W
DELETE	Port Wentworth Channel Range E Rear Light	CGD07 32-09-27.497N	081-09-21.764W

11513 25th Ed. 01-APR-06 Last LNM: 08/09 NAD 83 08/09

ChartTitle: St. Helena Sound to Savannah River

Main Panel 253 ST HELENA SOUND TO SAVANNAH RIVER. Page/Side: N/A

DELETE	Calibogue Sound Daybeacon 30	CGD07 32-09-59.664N	080-48-31.542W
ADD	Calibogue Sound Light 30 Fl R 2.5s 16 Ft, 3 Naut Mi	CGD07 at 32-09-59.664N	080-48-31.542W

11514 30th Ed. 01-OCT-08 Last LNM: 07/09 NAD 83 08/09

ChartTitle: Savannah River Savannah to Brier Creek

CHART SC-GA-SAVANNAH RIVER-SAVANNAH TO BRIER CREEK. Page/Side: N/A

DELETE	Port Wentworth Channel Range E Front Light	CGD07 32-09-25.877N	081-09-20.357W
DELETE	Port Wentworth Channel Range E Rear Light	CGD07 32-09-27.497N	081-09-21.764W

11516 31st Ed. 01-AUG-06 Last LNM: 08/09 NAD 83 08/09

ChartTitle: Port Royal Sound and Inland Passages

Main Panel 223 PORT ROYAL SOUND AND INLAND PASSAGES. Page/Side: N/A

DELETE	Calibogue Sound Daybeacon 30	CGD07 32-09-59.664N	080-48-31.542W
DELETE	Skull Creek Daybeacon 14	CGD07 32-14-17.510N	080-45-11.492W
DELETE	Skull Creek Daybeacon 18	CGD07 32-13-32.597N	080-46-01.905W
ADD	Calibogue Sound Light 30 Fl R 2.5s 16 Ft, 3 Naut Mi	CGD07 at 32-09-59.664N	080-48-31.542W
ADD	Skull Creek Light 14 Red Fl R 6s 16 Ft, 3 Naut Mi	CGD07 at 32-14-17.510N	080-45-11.492W
ADD	Skull Creek Light 18 Red Fl R 2.5s 16 Ft, 3 Naut Mi	CGD07 at 32-13-32.597N	080-46-01.905W

SECTION V - ADVANCE NOTICES

This section contains advance notice of approved projects, changes to aids to navigation, or upcoming temporary changes such as dredging, etc.
Mariners are advised to use caution while transiting these areas.

SUMMARY OF ADVANCED APPROVED PROJECTS

Approved Project(s)

None

Project Date

Ref. LNM

Advance Notice(s)

None

SECTION VI - PROPOSED CHANGES

Periodically, the Coast Guard evaluates its system of aids to navigation to determine whether the conditions for which the aids to navigation were established have changed. When changes occur, the feasibility of improving, relocating, replacing, or discontinuing aids are considered. This section contains notice(s) of non-approved, proposed projects open for comment. SPECIAL NOTE: Mariners are requested to respond in writing to the District office unless otherwise noted (see banner page for address).

PROPOSED WATERWAY PROJECTS OPEN FOR PUBLIC COMMENT

Proposed Project(s)

None

Closing

Docket No.

Ref. LNM

Proposed Change Notice(s)

None

SECTION VII - GENERAL

This section contains information of general concern to the Mariners. Mariners are advised to use caution while transiting these areas.

WEST INDIES-PUERTO RICO-EASTCOAST-ISLA de CULEBRA: Unexploded Ordnance Disposal Operations.

Demolition of unexploded ordnance- the usace has contracted Ellis Environment Group to dispose of unexploded ordnance in the waters surrounding Isla de Culebra. The project is scheduled for completion in 2012. The following areas have been identified as demolition sites 1. Cayo Lobo in AP 18-19°27'N 65-22°36'W; 2. Cayo del Agua in AP 18-18°41'N 65-20°51'W; 3. Alcarraza 18-21°40'N 65-22°09'W; 4. Los Gemeios in AP 18-21°30'N 65-21°41'W; 5. Bahia de Marejada in AP 18-19°45'N 65-17°55'W; 6. Cayo Botella in AP 18-19°30'N 65-14°26'W; 7. Isla Cuebrita 18-19°11'N 65-14°02'W; 8. Cayos Geniqui in AP 18°20'20"N 65-13°54'W; 9. Cayo Tiburon in AP 18°20'42"N 65-14°18'W; 10. Cerro Balcon in AP 18-18°51'N 65-16°12'W. Vessels are cautioned to maintain a distance of 1NM radius from the above mention positions during demolition operations. Days and times of operations will be broadcast VHF-FM Channel 22A.

For further information contact USCG on Channel 16 or 787-289-2041.

Ref: LNM 06/07 through 06/09

Charts: 25663 25664 25667

LNM: 06/07

WEST INDIES-PUERTO RICO-ISLA de VIEQUES-NORTH/EAST/SOUTH COAST: Unexploded Ordnance Disposal Operations.

Unexploded Ordnance Disposal Operations are being conducted with estimated completion date of 2010. Daily operations will take place from 0600 to 1800 at the north, east, and southern positions of Isla de Vieques. Vessels are cautioned not to enter an area encompassed by the following coordinates: Starting north of Vieques from shore at Point 1 (one) in approximate position 18-08°42'N 065-19°W, then north approximately 1NM at Point 2 (two) in approximate position 18-09°N 065-19°W, then east approximately 4NM to Point 3 (three) at approximate position 18-09°N 065-14°54'W, then south approximately 4NM at Point 4 (four) at approximate position 18-06°18'N 065-14°54'W, then west approximately 4NM to Point 5 (five) in approximate position 18-06°18'N 065-19°W and end north on shore at approximate position 18-07°30'N 065-19°00'W. Vessels are cautioned not to enter above mentioned area during ongoing operations. For further information contact U.S. Navy, Roosevelt roads, Ceiba, PR at (787) 865-4152 ext 460.

Ref: LNM 07/06 through 06/09

Charts: 25663 25664 25667

LNM: 07/06

SOUTH CAROLINA-MYRTLE GROVE SOUND AND CAPE FEAR RIVER TO CASINO CREEK: Dredging Operations.

Marcol Dredging Company has commenced dredging operations in the vicinity of the Mariners' Pointe Marina, Little River, South Carolina. The dredge LEO will be monitoring VHF Channel 66A. This project will be completed on or about May 31, 2009.

All mariners are requested to proceed with caution in and around the area. For additional information please contact the dredge company at (843) 747-2177.

All mariners

Chart 11534

LNM: 08/09

SEACOAST-FLORIDA-WEST PALM BEACH TO MIAMI: Offshore Safety, Salvage and Recovery Operations.

SEACOAST-FLORIDA-WEST PALM BEACH TO MIAMI: Offshore Safety, Savage and Recovery Operations.

Lockheed Martin will be conducting offshore testing with support vessels from Sea Tow of Palm Beach, between the Lake Worth and Boynton Inlets, one (1) to five (5) miles offshore on or about February 1, 2009, with completion date on or about March 5, 2009.

First phase testing on or about February 1, 2009, will consist of helicopter operations conducting drop tests and these tests will be considered a hazard to navigation. Divers and RHIB boats will be conducting safety, savage and recovery operations.

During the second half of February and the beginning of March, testing will include anchored float balls with strobe lights, which will be monitored 24/7 by Lockheed Martin. The M/V Richard Becker and Sea Tow of Palm Beach will be the support vessels on scene for this event. During the evening hours the float balls will present a hazard to navigation due to reduced visibility and any heavy sea states.

For further information please contact Mr. Donny Jones at (561) 494-2245 (comm) or (561) 262-3833 (cell)

Ref: LNM 03/09 through 06/09

Chart 11467

LNM: 03/09

FLORIDA-JUPITER INLET TO FOWEY ROCKS-LAKE WORTH INLET: Hydrographic Survey.

Ocean Surveys, Inc., has commenced a hydrographic survey under contract for the National Oceanographic and Atmospheric Administration (NOAA) along the Florida Coast. This survey using multibeam sonar and towed side scan sonar will start at Port Everglades traveling south to Miami and reversing back north to Palm Beach.

Ocean Surveys and NOAA are co-coordinating with the local Coast Guard Units, Port Control, and the U.S. Navy. The first (1st) survey area (Port Everglades) is approximately two (2) miles north and south of the Port Everglades Inlet, including the Inlet and waters seaward for approximately one (1) mile. Weekly LNM updates will be published to advised mariners of the current survey area until completion on or about March 31, 2009.

The survey vessel R/V ABLE II, will be on-scene and monitoring VHF Channel 13, 14, and 16. All mariners are requested to maintain a safe distance and reduce speed in the vicinity of the survey vessel. For further information please contact Mr. John Wetmur at (860) 227-5564.

Charts: 11466 11467 11470 11472

LNM: 08/09

SEACOAST-FLORIDA-WEST PALM BEACH TO MIAMI-MARATHON: Marine Events.

Sector Miami Marine and Regatta Events Off-Shore South Florida: St Lucie River-Palm Beach-Hillsboro-Fort Lauderdale-Sunny Isle-Miami Beach-Biscayne Bay- Marathon- Coconut Grove- Coral Gables and Key Biscayne, Florida.

For complete text of events see enclosure number 8.

Ref: LNM 02/09 through 06/09

Charts: 11450 11467

LNM: 02/09

GEORGIA - INTRACOASTAL WATERWAY - ST SIMONS SOUND TO TOLOMATO RIVER - CUMBERLAND SOUND: Notice of Interest to Mariners.

Due to the limited commercial use of the Atlantic Intracoastal Waterway between Port Royal Sound, South Carolina (Mile 552) and Cumberland Sound, Georgia (Mile 713), the Savannah District will not receive funds to maintain the waterway to the authorized depths. The District will monitor the conditions of the waterway and publish quarterly condition reports.

Mariners are to use extreme caution when transiting the waterway until further notice.

Ref: LNM 48/03 through 06/09

Chart 11489

LNM: 48/03

FLORIDA - JACKSONVILLE - ST JOHNS RIVER: Necessary Speeds to Maintain Safe Steerageway.

The Captain of Port Jacksonville requests all mariners transiting the areas of Brills Cut Range and the Upper Range in the vicinity of the Dames Point Bridge proceed at speeds necessary to maintain safe steerageway.

This is necessary due to marine construction. Reduction of wakes will reduce risk to workers and minimize lost productivity during forming of the bulkhead and the concrete application in the dock construction area from Martin Marietta to the cruise terminal.

For further information please contact Mr. Gary McDonald - W.G. Yates construction, Project Manager, Jaxport Dames Point Container Terminal Project (904) 696-8579.

Ref: LNM 45/07 through 06/09

Charts: 11491 11492

LNM: 45/07

FLORIDA - ST JOHNS RIVER DUNNS CREEK TO LAKE DEXTER: Hazard to Navigation.

FLORIDA - ST JOHNS RIVER DUNNS CREEK TO LAKE DEXTER: Hazard to Navigation.

The Captain of the Port advises all mariners in the vicinity North of the Astor Bridge that a power line has been reported lower than the charted 50ft height.

All marine traffic should take caution when passing through this portion of the St. Johns River.

Ref: LNM 50/07 through 06/09

Chart 11495

LNM: 50/07

FLORIDA-INTRACOASTAL WATERWAY-TOLOMATO RIVER - PALM SHORES: Hazard to Navigation.

Florida Fish and Wildlife Conservation Commission (FWCC) has reported that Indian River (North Section) Daybeacon 25 (LLNR 41195), has been destroyed and is partially submerged at approximate position 28 deg 38-09.832N 080 deg 48-24.414W.

Subject aid will be charted and marked with a Temporary Wreck Buoy (Wr 25) until rebuilt. All mariners are requested to proceed with caution and be on the lookout for possible floating debris.

Chart 11485

LNM: 07/09

FLORIDA-INTRACOASTAL WATERWAY-PALM SHORES TO WEST PALM BEACH-LOXAHATCHEE RIVER-LAKE WORTH INLET: Temporary Placement of Construction Signs.

The Army Corps of Engineers (ACOE) is conducting work on the jetties in the Lake Worth Inlet within Palm Beach County. This project is currently underway and completion is expected by March 31st, 2009.

Placement of 4 (four) Temporary markers saying "Construction Area, Slow Speed Minimum Wake" are in positions:

- 26 46.413N 080 2.284W
- 26 46.412N 080 1.907W
- 26 46.287N 080 2.268W
- 26 46.278N 080 1.912W

Mariners are advised to use caution while transiting this area. For further information please contact Mr. Russell E. Burkett, Chief Field Engineering and Maintenance U.S. ACOE at (863) 983-8101x224.

See Enclosure Number 9 for charted position of the area.

Ref: LNM 04/09 and 06/09

Chart 11472

LNM: 04/09

FLORIDA-INTRACOASTAL WATERWAY - PALM SHORES TO WEST PALM BEACH - MIAMI : Florida Current Meter Platform Deployments January 19-22, 2009- (UPDATED AS PER JANUARY 29, 2009)

The Center for Operational Oceanographic Products and Services (CO-OPS) has deployed five (5) new platforms with the existing three (3) on station along the east coast of Florida.

Miami Harbor:

One platform (M1H0901) in 12.5 meters of water at: N 25.76405 W 80.13394

Port Everglades Inlet

One platform (PEV0901) in 13.1 meters of water at: N 26.09318 W 80.10537

One platform (PEV0903) in 7.5 meters of water at: N 26.09973 W 80.11910

One platform (PEV0904) in 13.1 meters of water at: N 26.08733 W 80.11312

One platform (PEV0905) in 12.7 meters of water at: N 26.07440 W 80.11385

Ft Pierce Inlet

One platform (FPI0901) in 14 meters of water at: N 27.47114 W 80.29258

One platform (FPI0904) in 8.4 meters of water at: N 27.46014 W 80.32093

One platform (FPI0906) in 4.0 meters of water at: N 27.46823 W 80.32262

Each platform has a footprint of 6 ft x 6 ft x 2.75 ft high and houses an acoustic Doppler current profiler for the collection of current data. All of the platforms and profilers will be recovered on or about March 22, 2009.

For further information please contact: Ms. Karen Earwaker at (301) 713-2890 ext 115 or (Fax) (301) 713-4437.

Ref: LNM 44/08 through 06/09

Charts: 11467 11472

LNM: 44/08

FLORIDA-ANCLOTE KEYS TO CRYSTAL RIVER: Partially Submerged Vessel.

The Coast Guard has received a report of a white 33ft partially submerged fishing vessel in between Anclote Keys and Three Rookers Bar in position 28-08.516N 082-50.661W. Approximate 10ft of the vessel is visible above the waterline.

All mariners are advised to exercise caution while transiting the area.

Ref: LNM 04/09 and 06/09

Chart 11409

LNM: 04/09

FLORIDA- TAMPA BAY ENTRANCE- TAMPA BAY: Marine Advisory.

In order to minimize the risk of collision with deep draft vessels and improve the safe transit of shallow draft vessels within the Tampa Bay and its approaches, the Coast Guard Captain of Port Tampa, Florida issues the following advisory: A NOAA survey number H-11344 conducted in July, 2004 reported that a water depth of 10 feet extends approximately 500 feet outward from both sides of the main ship channel in the waters west of the Sunshine Skyway Bridge adjacent to Egmont Channel, Mullet Key Channel, and Tampa Bay Cut "A" except in the vicinity of the Sunshine Skyway Bridge where existing security zones prohibit navigation closer than 100 feet around all bridge supports, dolphins, and rocky outcroppings from piers 88 to 135. Continuing east of the Sunshine Skyway Bridge, the advisory includes the waters adjacent to Point Pinellas Channel, Tampa Bay Cuts -A-, "B", "C", "D", "E", "F", "G", "J", "J-2", West of "K" Cut, Gadsen Point Cut, and Hillsborough Bay Cuts "A", and "C". All vessels drafting less than 10 feet may consider utilizing waters that have been identified by the 2004 NOAA survey parallel to, and within 500 feet of, the main ship channel when identifying the safest navigational course for transiting Tampa Bay and its approaches.

Ref: LNM 14/05 through 06/09

Chart 11415

LNM: 14/05

FLORIDA-CHARLOTTE HARBOR TO TAMPA BAY-NEW PASS ENTRANCE CHANNEL: Uncharted Buoys.

The New Pass Entrance Channel is subject to continual change. Buoys are not charted because they are frequently shifted in position. The controlling depth was 8 feet for a width of 100 feet from LIGHT 7 (LLNR 21620) to the S R Bridge; thence 6 feet for a width of 100 feet to the Intracoastal Waterway and 8 feet to the basin; 7 feet in the basin except for shoaling to 3 1/2 feet in the southeast section of the basin.

BUOYS NOT CHARTED IN NEW PASS ENTRANCE CHANNEL

- Buoy 1 (LLNR 21590), - Buoy 2 (LLNR 21595), - Buoy 3A (LLNR 21600), - Buoy 5 (LLNR 21605) and - Buoy 5A (LLNR 21610)

Mariners are advised to use caution while transiting this area and view Local Notice to Mariners editions for shoaling information and repositioning of aids to navigation.

Ref: LNM 52/04 through 06/09

Chart 11425

LNM: 52/04

FLORIDA-CHARLOTTE HARBOR TO TAMPA BAY: Dredging Operations.

Weeks Marine, Inc., has commenced a beach re-nourishment project at Lido Key Beach, Sarasota, Florida, with the cutterhead dredge CAPTAIN FRANK and attendant plant at the entrance to New Pass at approximate position 27 deg 19'41" 082 deg 35'16" to a point approximately one mile offshore in the Gulf of Mexico.

Dredge spoils will be transported to Lido Key Beach using a combination of floating and submerged pipeline. Attendant tugs and barges will be present offshore of Lido Key from New Pass to Big Sarasota Pass. The dredge and attendant plant will have all Coast Guard lighting required for night operations. This project will continue until April 2009 or completion.

The dredge crew and tug operators will monitor VHF Channels 13 and 16. Mariners are urged to use extreme caution and transit the area at their slowest safe speed to create minimum wake. For additional information please contact Mr. Charles Balentine at crbalentine@weeksmarine.com or (985) 875-2525.

Chart 11425

LNM: 08/09

FLORIDA-LOSTMAN RIVER TO WIGGINS PASS: Shoaling.

Shoaling has been reported in between Indian Key Pass and Barron River in the vicinity of Everglades City, Florida.

All Mariners are urged to use extreme caution while transiting the area and use general knowledge.

Chart 11430

LNM: 08/09

FLORIDA-INTRACOASTAL WATERWAY-OKEECHOBEE WATERWAY-ST LUCIE RIVER TO CALOOSAHATCHEE RIVER: Shoaling/Hazard to Navigation.

St Lucie River Daybeacon 6 (LLNR 50700) has deteriorated and has been cut at the river bottom, removal not possible due to adverse weather and river bottom conditions. The single pile steel (SPS) beam is buried under this sandy shoaling area at approximate position 27-09-54.638N 080-11-21.964W.

St Lucie River Daybeacon 6 (LLNR 50700) has been replaced with a buoy to marked the channel. All mariners are advised that shoaling is proceeding at a rapid pace and proceeding southward. Dredging of the area is scheduled for September 2009.

**FLORIDA-INTRACOASTAL WATERWAY-OKEECHOBEE WATERWAY-ST LUCIE RIVER TO CALOOSAHATCHEE RIVER:
Shoaling/Hazard to Navigation.**

Shoaling also has been reported between St Lucie River Buoy 2 (LLNR 50635) and St Lucie River Buoy 3 (LLNR 50640)

All mariners area advised to transit the area with caution. For further information and updates please contact BMC Henry J. Audette at (772) 465-2457.

Ref: LNM 03/09 through 06/09

Charts: 11428 11472

LNM: 03/09

FLORIDA-OKEECHOBEE WATERWAY-ST LUCIE RIVER TO CALOOSAHATCHEE RIVER: Restricted Channel Depths in Lake Okeechobee.

Due to extremely restricted channel depths in Lake Okeechobee, mariners are strongly advised that the following should be taken in consideration whether transiting the Lake or stopping for recreational activities such as fishing.

Mariners are warned not to leave the Route 1 Channel, to absolutely avoid uncharted waters and be aware that depths could change without notice. Route 2, known as the Rim Channel is closed to navigation with depth of 0.44 feet or less.

For original text message and enclosure see Local Notice to Mariners 08/06 through 05/08

Ref: LNM 03/09 through 06/09

Chart 11425

LNM: 02/09

SECTION VIII - LIGHT LIST CORRECTIONS

An Asterisk *, indicates the column in which a correction has been made to new information

(1) No.	(2) Name and Location	(3) Position	(4) Characteristic	(5) Height	(6) Range	(7) Structure	(8) Remarks	
5135	Port Wentworth Channel Range E Front Light						Remove from list.	08/09
							*	
5140	Port Wentworth Channel Range E Rear Light						Remove from list.	08/09
							*	
16795	Big Marco River Daybeacon 2						Remove from list.	08/09
							*	
16795	Big Marco River Daybeacon 2	25-54-00.855N 081-38-15.455W				TR on pile.	Private aid.	08/09
*	*	*	*	*	*	*	*	
16800	Big Marco River Daybeacon 3						Remove from list.	08/09
							*	
16800	Big Marco River Daybeacon 3	25-54-37.755N 081-38-17.135W				SG on pile.	Private aid.	08/09
*	*	*	*	*	*	*	*	
16805	Big Marco River Daybeacon 4						Remove from list.	08/09
							*	
16805	Big Marco River Daybeacon 4	25-54-54.180N 081-38-20.518W				TR on pile.	Private aid.	08/09
*	*	*	*	*	*	*	*	
16810	Big Marco River Daybeacon 6						Remove from list.	08/09
							*	

SECTION VIII - LIGHT LIST CORRECTIONS (Continued)

(1) No.	(2) Name and Location	(3) Position	(4) Characteristic	(5) Height	(6) Range	(7) Structure	(8) Remarks
16810	Big Marco River Daybeacon 6	25-55-13.944N 081-38-28.886W				TR on pile.	Private aid. 08/09
*	*	*	*	*	*	*	*
16815	Big Marco River Daybeacon 7						Remove from list. 08/09
							*
16815	Big Marco River Daybeacon 7	25-55-34.289N 081-38-35.280W				SG on pile.	Private aid. 08/09
*	*	*	*	*	*	*	*
16820	Big Marco River Daybeacon 8						Remove from list. 08/09
							*
16820	Big Marco River Daybeacon 8	25-55-40.586N 081-38-44.198W				TR on pile.	Private aid. 08/09
*	*	*	*	*	*	*	*
16825	Big Marco River Daybeacon 10						Remove from list. 08/09
							*
16825	Big Marco River Daybeacon 10	25-55-36.677N 081-39-01.691W				TR on pile.	Private aid. 08/09
*	*	*	*	*	*	*	*
16830	Big Marco River Daybeacon 12						Remove from list. 08/09
							*
16830	Big Marco River Daybeacon 12	25-55-49.289N 081-39-12.240W				TR on pile.	Private aid. 08/09
*	*	*	*	*	*	*	*
16855	Big Marco River Daybeacon 15						Remove from list. 08/09
							*
16855	Big Marco River Daybeacon 15	25-56-04.421N 081-39-14.054W				SG on pile.	Private aid. 08/09
*	*	*	*	*	*	*	*
16860	Big Marco River Daybeacon 16						Remove from list. 08/09
							*
16860	Big Marco River Daybeacon 16	25-56-36.435N 081-39-16.945W				TR on pile.	Private aid. 08/09
*	*	*	*	*	*	*	*
16865	Big Marco River Daybeacon 17						Remove from list. 08/09
							*
16865	Big Marco River Daybeacon 17	25-56-41.385N 081-39-45.995W				SG on pile.	Private aid. 08/09
*	*	*	*	*	*	*	*
16870	Big Marco River Daybeacon 18						Remove from list. 08/09
							*
16870	Big Marco River Daybeacon 18	25-57-05.746N 081-40-04.458W				TR on pile.	Private aid. 08/09
*	*	*	*	*	*	*	*
16875	Big Marco River Daybeacon 20						Remove from list. 08/09
							*

SECTION VIII - LIGHT LIST CORRECTIONS (Continued)

(1) No.	(2) Name and Location	(3) Position	(4) Characteristic	(5) Height	(6) Range	(7) Structure	(8) Remarks
16875	Big Marco River Daybeacon 20	25-57-11.343N 081-40-28.697W				TR on pile.	Private aid. 08/09
*	*	*	*	*	*	*	*
16880	Big Marco River Daybeacon 21	25-57-04.449N 081-40-42.993W				SG on pile.	Private aid. 08/09
*	*	*	*	*	*	*	*
16880	Big Marco River Daybeacon 21						Remove from list. 08/09
							*
16885	Big Marco River Daybeacon 22						Remove from list. 08/09
							*
16885	Big Marco River Daybeacon 22	25-57-05.945N 081-40-54.125W				TR on pile.	Private aid. 08/09
*	*	*	*	*	*	*	*
16890	Big Marco River Daybeacon 24						Remove from list. 08/09
							*
16890	Big Marco River Daybeacon 24	25-57-09.785N 081-41-13.085W				TR on pile.	Private aid. 08/09
*	*	*	*	*	*	*	*
16895	Big Marco River Daybeacon 25	25-57-19.650N 081-41-30.903W				SG on pile.	Private aid. 08/09
*	*	*	*	*	*	*	*
16895	Big Marco River Daybeacon 25						Remove from list. 08/09
							*
16900	Big Marco River Daybeacon 26						Remove from list. 08/09
							*
16900	Big Marco River Daybeacon 26	25-57-41.219N 081-42-32.046W				TR on pile.	Private aid. 08/09
*	*	*	*	*	*	*	*
35675	SKULL CREEK LIGHT 14	32-14-17.510N 080-45-11.492W	FI R 6s	16	3	TR-TY on pile.	08/09
	*		*	*	*		
35690	SKULL CREEK LIGHT 18	32-13-32.597N 080-46-01.905W	FI R 2.5s	16	3	TR-TY on pile.	08/09
	*		*	*	*		
35735	CALIBOGUE SOUND LIGHT 28	32-12-21.689N 080-47-08.867W	FI R 4s	16	3	TR-TY on pile.	08/09
				*			
35790	CALIBOGUE SOUND LIGHT 30	32-09-59.664N 080-48-31.542W	FI R 2.5s	16	3	TR-TY on pile.	08/09
*	*	*	*	*	*	*	*
35790	Calibogue Sound Daybeacon 30						Remove from list. 08/09
							*
40473	Halifax River Daybeacon 68A	29-06-37.460N 080-57-17.799W				TR on pile.	08/09
		*				*	

ENCLOSURES

1. NOAA Fisheries Service: Compliance Guide (50 CFR 224.105)

2. Special Warning Number 123, Somali.

Due to continuing conditions of armed conflict and lawlessness in Somali and waters off its coast, mariners are advised to avoid the Port of Mogadishu and remain at least 200 nautical miles distant from the Somali Coast.

3. Operation On Guard

On Guard Announcement

4. Dredging and Marine Construction

Dredging and Marine Construction List

5. Shoaling and Hazardous Situations

Shoaling and Hazardous Situation List

6. Bridge Construction and Repair/Drawbridge Status

Weekly Updated Status

7. Safe Boating Programs

Auxiliary Programs and Classes

8. Sector Miami Marine Events

Waters of Miami, Marathon, Coconut Grove, Florida Bay, Southern Biscayne Bay and Key Biscayne, Florida

Charts: 11451 11452 11462 11465 11467

LNM: 02/09

9. (ACOE) Temporary Placement of Construction Signs

Lake Worth Inlet Construction

Chart 11472

10. U.S. Coast Pilot Number 4

Change Number 9

LNM: 08/09

R.S. Branham
Rear Admiral, U.S. Coast Guard
Commander, Seventh Coast Guard District



NOAA FISHERIES SERVICE

Compliance Guide for Right Whale Ship Strike Reduction Rule (50 CFR 224.105)

ATTENTION: All vessels greater than or equal to 65 ft (19.8 m) in overall length and subject to the jurisdiction of the United States and all vessels greater than or equal to 65 ft in overall length entering or departing a port or place subject to the jurisdiction of the United States.

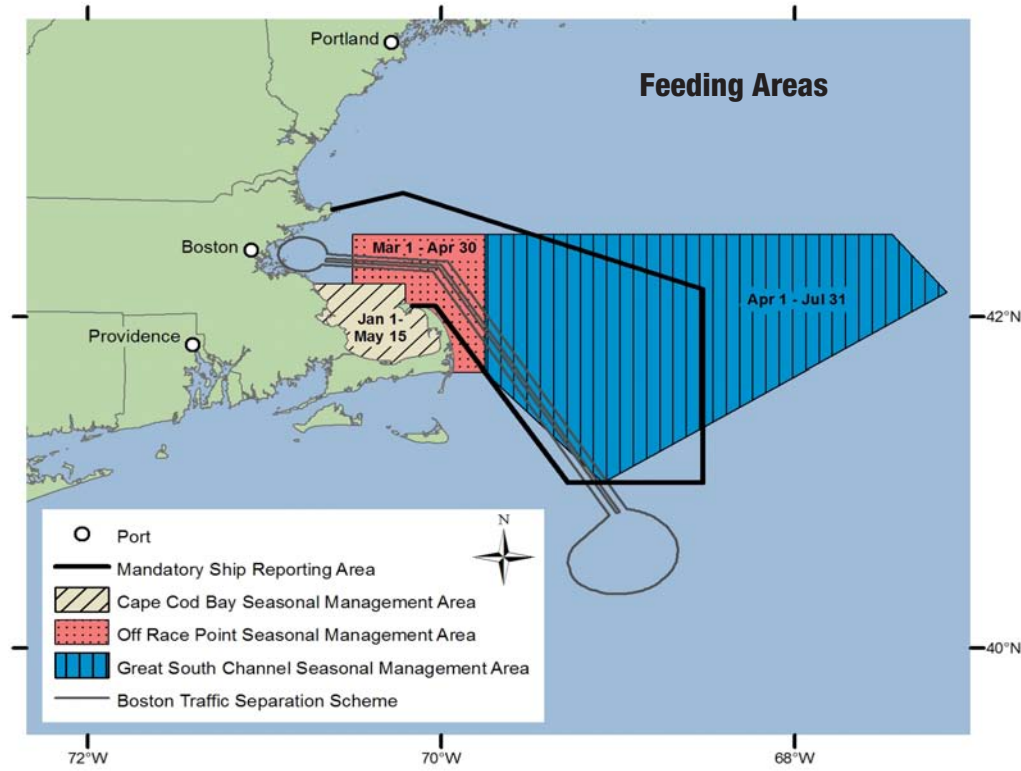
YOU MUST SLOW TO SPEEDS OF 10 KNOTS OR LESS IN SEASONAL MANAGEMENT AREAS

Mandatory speed restrictions of 10 knots or less are required in Seasonal Management Areas along the U.S. East Coast during times when right whales are likely to be present. The purpose of this regulation is to reduce the likelihood of deaths and serious injuries to these endangered whales that result from collisions with ships.



NOAA

Northeast U.S. Seasonal Management Areas



Feeding Areas

Cape Cod Bay

January 1 - May 15

Includes all waters of Cape Cod Bay with Northern Boundary of 42°04'56.5"N, 070°12'W to 42°12'N, 070°12'W then due west back to shore.

Off Race Point

March 1 - April 30

Waters Bounded by:
42°04'56.5"N 070°12'W
42°12'N, 070°12'W
42°12'N, 070°30'W
42°30'N, 070°30'W
42°30'N, 069°45'W
41°40'N, 069°45'W
then due west back to shore.

Great South Channel

April 1 - July 31

Waters Bounded by:
42°30'N, 069°45'W
42°30'N, 067°27'W
42°09'N, 067°08'24"W
41°00'N, 069°05'W
41°40'N, 069°45'W
then back to starting pt.

The rule does not apply to waters inshore of COLREGS lines.

Vessels may operate at a speed greater than 10 knots only if necessary to maintain a safe maneuvering speed in an area where conditions severely restrict vessel maneuverability as determined by the pilot or master.

If a deviation from the 10 knot speed restriction is necessary, the following information must be entered into the logbook:

- Reasons for deviation
- Speed at which vessel is operated
- Latitude and longitude at time of deviation
- Time and duration of deviation
- Master of the vessel shall sign and date the logbook entry

Mid-Atlantic U.S. Seasonal Management Areas

Migratory Route

November 1 through April 30

Vessel speed is restricted in the following areas:

•Block Island Sound waters bounded by:

40°51'53.7" N 070°36'44.9" W
 41°20'14.1" N 070°49'44.1" W
 41°04'16.7" N 071°51'21.0" W
 40°35'56.5" N 071°38'25.1" W
 then back to starting point.

•Within a 20-nm (37 km) radius of the following (as measured seaward from the COLREGS lines):

-Ports of New York/New Jersey:

40°29'42.2"N 073°55'57.6"W

-Entrance to the Delaware Bay

(Ports of Philadelphia and Wilmington):

38°52'27.4"N 075°01'32.1"W

-Entrance to the Chesapeake Bay

(Ports of Hampton Roads and Baltimore):

37°00'36.9"N 075°57'50.5"W

-Ports of Morehead City and Beaufort, NC:

34°41'32.0"N 076°40'08.3"W

•Within a continuous area 20 nm from shore between Wilmington, NC, to Brunswick, GA, bounded by the following:

Point	Latitude	Longitude
A	34°10'30"N	077°49'12"W
B	33°56'42"N	077°31'30"W
C	33°36'30"N	077°47'06"W
D	33°28'24"N	078°32'30"W
E	32°59'06"N	078°50'18"W
F	31°50'00"N	080°33'12"W
G	31°27'00"N	080°51'36"W

and west back to the shore.

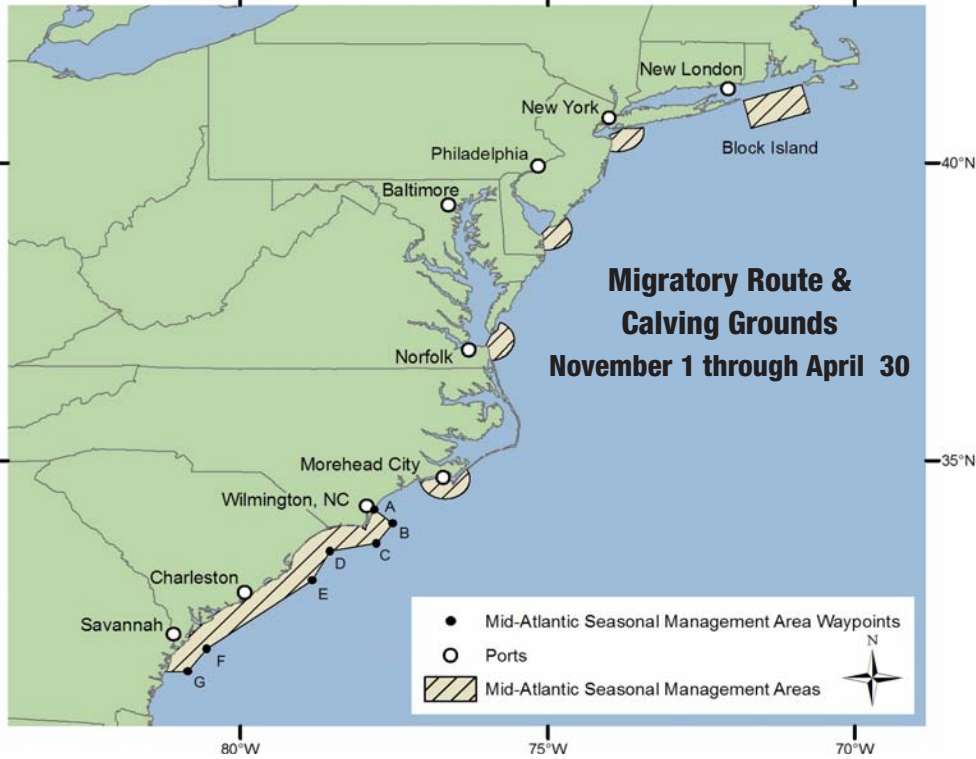
Calving and Nursery Grounds

November 15 through April 15

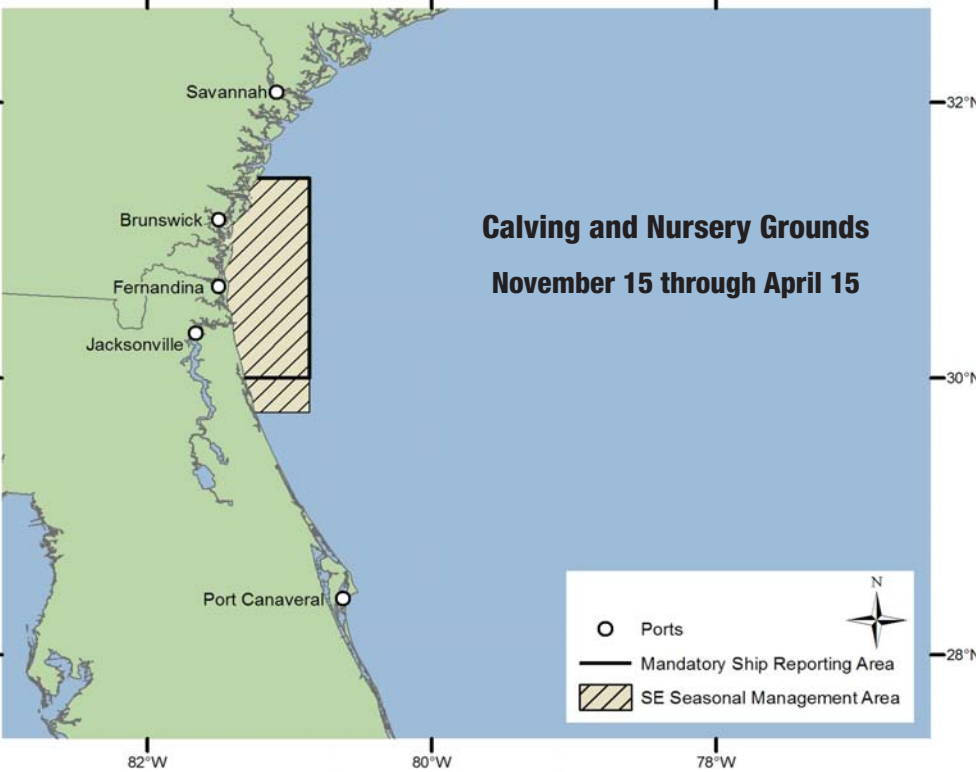
Vessel speed is restricted in the area bounded to the north by latitude 31°27'N; to the south by latitude 29°45'N; to the east by longitude 080°51'36"W.

For more information, visit:
<http://www.nmfs.noaa.gov/pr/shipstrike>
<http://nero.noaa.gov/shipstrike>
<http://rightwhaleessouth.nmfs.noaa.gov>

Right Whale Ship Strike Reduction Rule expires on December 9, 2013



Southeast U.S. Seasonal Management Area



The rule does not apply to waters inshore of COLREGS lines.

Voluntary Dynamic Management Areas (DMAs) may also be established by NOAA Fisheries Service. Mariners are encouraged to avoid these areas or reduce speeds to 10 knots or less while transiting through these areas. NOAA Fisheries Service will announce DMAs to mariners through its customary maritime communication media.

This serves as NOAA's small entity compliance guide.

OMB Control #0648-0580

SUBJ: REBROADCAST OF SPECIAL WARNING 123.
UNCLASSIFIED//
MSGID/GENADMIN/NGA NAVSAFETY BETHESDA MD//
RMKS/

SPECIAL WARNING NUMBER 123. SOMALI.

1. DUE TO CONTINUING CONDITIONS OF ARMED CONFLICT AND LAWLESSNESS IN SOMALIA AND WATERS OFF ITS COAST, MARINERS ARE ADVISED TO AVOID THE PORT OF MUQDISHO (MOGADISHU) AND TO REMAIN AT LEAST 200 NAUTICAL MILES DISTANT FROM THE SOMALI COAST. THE U.S. GOVERNMENT DOES NOT HAVE AN EMBASSY IN SOMALIA AND CANNOT PROVIDE SERVICES TO US CITIZENS.
2. RECENT VESSEL HIJACKINGS OFF THE EAST COAST OF SOMALIA DEMONSTRATE THAT PIRATES ARE ABLE TO CONDUCT AT SEA HIJACKINGS FROM AS FAR SOUTH AS KISMAAYO (CHISIMAYU) (00-22S), THOUGH VESSELS ARE ADVISED TO TRANSIT NO CLOSER THAN 02-00S, TO AS FAR NORTH AS EYL (08-00N), AND OUT TO A DISTANCE OF 170 MILES. THE FIRST KNOWN ATTEMPT TO HIJACK A CRUISE VESSEL OCCURRED IN NOVEMBER 2005. ALL MERCHANT VESSELS TRANSITING THE COAST OF SOMALIA, NO MATTER HOW FAR OFFSHORE, SHOULD INCREASE ANTI-PIRACY PRECAUTIONS AND MAINTAIN A HEIGHTENED STATE OF VIGILANCE. PIRATES ARE REPORTED TO HAVE USED PREVIOUSLY HIJACKED SHIPS AS BASES FOR FURTHER ATTACKS.
3. ANOTHER REPORTED PIRATE TACTIC HAS BEEN TO ISSUE A FALSE DISTRESS CALL TO LURE A SHIP CLOSE INSHORE. THEREFORE, CAUTION SHOULD BE TAKEN WHEN RESPONDING TO DISTRESS CALLS KEEPING IN MIND IT MAY BE TAKEN WHEN RESPONDING TO DISTRESS CALLS KEEPING IN MIND IT MAY BE A TACTIC TO LURE A VESSEL INTO A TRAP.
4. VICTIMIZED VESSELS HAVE REPORTED TWO TO THREE (2-3) SPEEDBOATS MEASURING SIX TO NINE METERS (6-9M) IN LENGTH. EACH VESSEL HAS A CREW OF THREE TO SIX (3-6) ARMED MEN WITH AK-47S AND SHOULDER LAUNCHED ROCKETS, WHICH ARE OPENING FIRE ON VESSELS IN BROAD DAYLIGHT IN ORDER TO INTIMIDATE THEM INTO STOPPING.
5. TO DATE, VESSELS THAT INCREASE SPEED AND TAKE EVASIVE MANEUVERS AVOID BOARDING WHILE THOSE THAT SLOW DOWN ARE BOARDED, TAKEN TO THE SOMALI COASTLINE, AND RELEASED AFTER SUCCESSFUL RANSOM PAYMENT, OFTEN AFTER PROTRACTED NEGOTIATIONS OF AS MUCH AS 11 WEEKS.
6. CANCEL SPECIAL WARNING NUMBER 111.//

#5827

BT

NNNN

OPERATION "ON GUARD"

U. S. Coast Guard Marine Safety Office Miami announces Operation "ON GUARD". This operation is designed to employ Coast Guard - active duty, reserve and auxiliary, Federal Bureau of Investigation, US Customs Service, US Immigration and Naturalization Service and the Florida Department of Law Enforcement personnel in response to suspected terrorist activity at the waterfront facilities of the United States. South Florida is extremely vulnerable because it is the terminus of illegal alien and narcotics smuggling routes from the Bahamas, the Caribbean and South America. These routes are well established and are readily available for use by terrorist organizations. An urgent need existed to make the American Public equal partners in the fight on terrorism. Operation "ON GUARD" creates an effective deterrent measure that employs the eyes and ears of the marine industry and the boating public, people that know every inch of the coastline because it is where they work and play. Potential terrorists are put on notice that their activities will be seen and reported.

Operation "ON GUARD" takes a two pronged approach consisting of face to face visits by Coast Guard, FBI, USCS, INS and FDLE personnel combined with a coordinated joint agency media campaign to reach Marina Operators, Marine Dealers, Bridge Tenders, Commercial Fishermen, and the Boating Public. This operation relies on Coast Guard Auxiliary programs already in place like the "Clean Marina" program, Vessel Safety Checks, Marine Dealer Visits and the Commercial Fishing Vessel Safety Program to reach their normal customers, the waterfront users. The public is provided with the toll free number (1.800.424.8802) for reporting suspected terrorist activity to the National Response Center and the 1.800.BE ALERT number for US Customs along with a list of reporting criteria.

Report:

- Suspicious persons conducting unusual activities
- Individuals establishing businesses or roadside food stands in proximity to marina or bridge
- Unknown persons photographing or creating diagrams
- Unknown or suspicious persons loitering for extended periods of time
- Unknown or suspicious persons renting watercraft
- Suspicious vendors attempting to sell/deliver merchandise or drop off packages

For additional information contact: LCDR Armin Cate (305) 535-8735

E. SHOALING AND HAZARDOUS SITUATIONS

Location	Waterway	Significant Information	Chart Ref LNM
SC	Seacoast	Charleston Harbor Ocean Dredged Material Disposal Site (ODMDS) higher than charted depths, minimum depth may be 18 feet.	11521 09-01
SC	Little River Inlet	A 47 ft tug sank in approx position 33-50.1N 078-32.8W and is marked with a lighted buoy	11535 29-03
SC	Winyah Bay	Shoaling has been reported in position 33-13-00N 079-11-50W in the vicinity of Georgetown Lighthouse (LLNR 20) the depth of the water was reported at 27 feet.	11535 50-01
SC	Charleston Hbr	Severe shoaling in center of channel datum at depth of 5.5 MLW between Mt. Pleasant Channel DB 1 (LLNR 3510) and Mt. Pleasant Channel DB 2 (LLNR 3515).	11523 31-03
SC	Charleston Hbr Ent	Shoaling reported in the South Jetty Entrance with reported depths of 1 foot SE of South Jetty Buoy 2 (LLNR 2450).	11522 23-08
SC	Fields Cut	Extensive shoaling while entering Fields Cut from the Wright River. Reported depths at MLW 3-4 feet.	11507 13-08
SC	Cooper River	A midstream transfer facility is conducting continued operations in the vicinity of Naval Weapons Station near the TC dock. Operations are outside the marked navigation channel and should not impede navigation.	11524 36-03
SC	Cooper River	Concrete and rock reported at the 40 foot depth on both sides of the navigation channel adjacent to the manmade islands directly under the I-526 Bridge.	11524 49-02
SC	Cooper River	A conveyor extends approx 20 ft into Town Creek beneath Cooper River bridges.	11524 13-02
SC	Folly River	Obstruction (steel H beam) reported 50-70 yds outside marked channel and southeast of FOLLY RIVER LB 2 (LLNR 3735) at low tide	11522 06-02
SC	Folly River	Shoaling observed in middle of channel, southwest of Folly River buoy 18 (LLNR 3755) and Folly River buoy 19 (LLNR 3760). Reported depth 3.4 feet.	11522 18-07
SC	Stono River	Shoaling has been reported between Stono River LT 31 (LLNR 34705) and Stono River Daybeacon 36 (LLNR 34720). Depth reported at 6 feet.	11518 16-07
SC	Beaufort River	Continued shoaling to depths of 6.5 feet in the vicinity from WHITE POINT LT 110 (LLNR 34945) through Dawho River Buoy 113 (LLNR 34960)	11518 30-01
SC-ICW	Dawho River	Shoaling has been reported in the Dawho River between Dawho River Buoy 113, (LLNR 34960) and Dawho River LT 115 (LLNR 34965). Reported depths at 6ft MLW.	11518 46-07
SC	Cooper River	Submerged Obstruction reported in the vicinity of the Cooper River Bridge in approximate position 32-48-12.600N 079-55-03.400W	11524 10-01
SC	Cooper River	Shoaling to depths of 8 feet above charted datum reported in the vicinity of Cooper River Range "D" at the Naval Weapons Station.	11524 19-01
SC-ICW	Murrells Inlet	Shoaling has been reported in the vicinity of Murrells Inlet Buoy 26 (LLNR 1852)	11534 27-07
SC-ICW	Winyah Bay	Shoaling has been reported along Range E, Entrance Channel to Georgetown, SC	11534 06-06
SC-ICW	Winyah Bay-Char	Shoaling reported in the vicinity of Winyah Bay-Charleston Harbor DBN 117A (LLNR 34510.5)	11518 16-08
SC-ICW	Brickyard Creek	A new shoal extends out of channel on green side between Brickyard Creek Daybeacon 209 (LLNR 35325) and Brickyard Creek Daybeacon 211(LLNR 35335). Water depth at low tide is reported at 2.6 feet.	11507 17-04
SC-ICW		Severe reported shoaling between Hell's Gate Daybeacon 89 (LLNR 36279) and Hell's Gate Light 92 (LLNR 36290).	11507 17-06
SC-ICW	Port Royal Sound	Severe shoaling has been reported in various located in the ICW between Port Royal Sound, SC and Fernandina, FL. (See LNM 31/05 for Channel Conditions).	31-05
GA	St Catherinres Snd	Shoaling reported in vicinity of St Catherines Snd LB 2 (LLNR 5795)	11511 33-06
GA	Doboy Sound	Shoal 500 yards WNW of DOBOY SOUND LT 8 (LLNR 5945).	11510 35-00
GA	Mackay River	Piling marked by white strobe light is protruding one foot above waterline in center of channel	11510 17-02
GA	St Andrew Sound	Shoaling reported in vicinity of St Andrew Sound Buoy 2 (LLNR 6410). Depth reported 4 feet.	11508 23-04
GA	Jekyll Creek	Shoaling to a depth of 7 feet at the centerline has been reported throughout Jekyll Creek	11489 31-01
GA	Ramshorn Creek	Shoaling has been reported in the vicinity 32-26-00.872N 080-53-00.883W, TEMP Buoy 40A	11512 24-07
GA	Up Savannah Riv	Shoaling reported in the vicinity of Upper Savannah River Buoy 92 (LLNR 5540)	11515 39-07
GA-ICW	Rockedundy River	Shoaling has been reported in the vicinity of the Rockedundy River in approximate position 31-22-45N 081-20.68W	11507 52-08
GA-ICW	Vernon River	Shoaling has been reported in the middle of channel from Raccoon Key LB 78 (LLNR 36265) and Hells gate LT 91 (LLNR 36285)	11507 17-04
GA-ICW	Darien River	Shoaling has been reported between Darien River Buoy 12 (LLNR 36826.3) and Darien River Buoy 14 (LLNR 36826.4). Water depth reported 5 feet low tide.	11507 06-04
GA-ICW	Darien River	Shoaling has been reported in the vicinity of Darien River Daybeacon 27 (LLNR 36827.4) and Darien River Daybeacon 29 (LLNR 36827.5).	11507 05-08
GA ICW	Savannah River	Shoaling reported in the area between Elba Island Cut LT 2 (LLNR 35880) and Elba Island Cut LT 4 (LLNR 35885), Soundings shows the depth between two and four feet, approx 20 yards into the channel between the aids.	11507 01-05
GA ICW	Jekyll Creek	Shoaling has been observed between Jekyll Creek LT 20 (LLNR 37345) and Jekyll Creek LT 20A (LLNR 37346). Water depth reported 5 feet at low tide.	11489 06-04
FL East Coast	Amelia River	Extensive shoaling reported in the vicinity of South Amelia River DBN 34 (LLNR 38100)	11489 34-01
FL East Coast	Amelia Island	An unlit pier extends into the South Amelia River at LIGHT 29 (LLNR 38080) in approx	11489 04-03

FL East Coast	St Johns River	position 30-35-09N 081-27-18W Shoaling has been reported in between Norwalk Point LT 59 (LLNR 8485) and Mount Royal LT 61 (LLNR 8495) with reported depths less than five feet.	11492 34-08
FL East Coast	St Johns River	Shoaling has been reported in the channel south of Mt Royal Light 63 (LLNR 8510) to Fort Gates Light 65 (LLNR 8520). Depth reported at low water is 4 feet.	11495 24-06
FL East Coast	Ortega River	Submerged pilings on west bank of upper Ortega River extending out approx 150 ft.	11492 17-02
FL East Coast	St. Augustine	5 foot in diameter unlighted buoy anchored in 27-38-20N 080-13-15W.	11474 04-01
FL East Coast	Lake George	Obstructions reported 100 yards west and 100 yds NW of Lake George South End Range Front Light (LLNR 8775).	11495 05-03
FL East Coast	Halifax River	Shoaling to an unknown depth has been reported in the vicinity of Halifax River Daybeacon 68 (LLNR 40470) and Halifax River Daybeacon 70 (LLNR 40480).	11485 19-01
FL East Coast	Halifax River	The shoaling is reported to extend 40 yards from the west bank of the channel. Shoaling to a depth of 3 feet in the vicinity of Halifax River DBN 30 (LLNR 40000) increasing to a depth of 8 feet, 20 yards to the east of the DBN	11485 28-01
FL East Coast	Matanzas Coast	66 F/V sunk in position 29-03-09N 080-52-06W.	11484 43-00
FL East Coast	Matanzas River	Shoaling reported in Mantanzas River, north of Mantanzas bridge on west side of channel Approx 20 feet into channel.	11485 09-05
FL East Coast	Matanzas River	Shoaling reported with soundings of 9 feet at low tide trying to close itself in between <u>MATANZAS RIVER LIGHT 1</u> (LLNR 39035) and Matanzas River B 2 (LLNR 39040).	11485 37-03
FL East Coast	Matanzas River	Shoaling has been reported in the vicinity of Matanzas River Daybeacon 110 (LLNR 39673)	11485 21-08
FL East Coast	Matanzas River	Shoaling has been reported in the vicinity Matanzas River DBN 3 (LLNR 18090) Reported depths are 9.3 feet approx 300 feet WNW of DBN.	11427 29-01
FL East Coast	Ponce de Leon Cut	Reported shoaling in the vicinity of Ponce de Leon Cut Buoy 2 (LLNR 40500), -Buoy 2A (LLNR 40503) and -Buoy 3 (LLNR 40505), reported depth of 5 feet.	11485 25-08
FL East Coast	Ponce de Leon	Shoaling has been reported in the vicinity of Ponce de Leon Inlet. The following temporary buoys have been established to mark best water Ponce de Leon Inlet Buoys 5A, 7A, and 7B	11485 47-07
FL East Coast	Ponce de Leon Inlet	Shoaling has been reported between Ponce de Leon Inlet LB 7 (LLNR 9540) and -Light 10 (LLNR 9555)	11485 27-08
FL East Coast	Ponce de Leon Inlet	Shoaling has been reported in the vicinity of Ponce de Leon Inlet LB 9 (LLNR 9550)	11485 02-09
FL East Coast	Sebastian Inlet	A 207ft coastal freighter sank in approx position 26-0610N 080-01-15W.	11451 24-03
FL East Coast	Kissimmee River	A Submerged piling has been reported in position 28-13-00.00N 081-23-00.00W in Lake Tohopekaliga, Osceola County, FL.	XXXX 35-04
FL East Coast	Stuart	A tug and barge have sunk on east side of north/south jetty of St. Lucie Inlet. in approximate location 27-10-06N 080-08-58W.	11472 50-02
FL East Coast	St Lucie Inlet	Shoaling has been reported between St Lucie Inlet Buoy 6 (LLNR 10130) and St Lucie Inlet LB 7 (LLNR 10135)	11472 02-09
FL East Coast	St Lucie River	Shoaling reported in vicinity of St Lucie River Inlet Daybeacon 8 (LLNR 50710)	11428 28-07
FL East Coast	Jupiter Inlet	An unlit mooring ball with letters "PBSC" in approx position 26-42.12N 080-01.54W	11466 29-03
FL East Coast	Singer Island	Shoaling has been reported in the vicinity of Singer Island Daybeacon 1 (LLNR 10211) A temporary unlighted buoy has been placed in AP 26-46-28.544N 080-02-24.413W	11472 08-06
FL East Coast	Boca Raton Inlet	Report of 5 ft steel mooring buoy anchored approx 220 yds southeast of Boca Inlet.	11467 17-02
FL East Coast	Boca Raton Inlet	Severe shoaling reported at the entrance to Boca Raton inlet.	11466 20-05
FL East Coast	Malloy Channel	Report of 80-100 ft black pipe obstructing channel 100 yds north of Miami Yacht Club	11467 21-02
FL West Coast	Capri Pass	Shoaling has been reported in vicinity of Capri Pass Light 2 (LLNR 47820) and between Capri Pass Light 3 (LLNR 16955) and Capri Pass Light 4 (LLNR 16960)	11430 24-05
FL West Coast	South Seas	Shoaling between South Seas Plantation Daybeacon 5 (LLNR 55730) Plantation and South Seas Plantation Daybeacon 21 (LLNR 55880).	11427 12-01
FL West Coast	Fort Myers	A partially submerged piling only visible at low tide approximately 5 ft away from Cape Coral Rim Channel DBN 65 (LLNR 53190) located in 26-33-49.773N 081-55-59.117W.	11427 50-02
FL West Coast	Matanzas Pass	Shoaling IVO Matanzas Pass and Bowditch Point between DBN 3 (LLNR 18090) and DBN 4 (LLNR 18095) Just after high tide 2-3 feet and 4ft at low tide.	11427 04-09
FL West Coast	New Pass	Extensive shoaling exist from New Pass LT NP (LLNR 1345/21585) to New Pass Channel LT 7 (LLNR 21620), water depths are constantly changing and surf breaking.	11425 36-05
FL West Coast	Cortez Bay	Shoaling reported encroaching into the channel in the vicinity of Siesta Key-Tampa Bay Buoy 39 (LLNR 59345)	11425 03-03
FL West Coast	Siesta Key-TB	Shoaling reported in vicinity of Siesta Key-Tampa Bay Buoy 43. Shoaling extends Channel ward approximately 15 yds. A depth of 5 ft has been reported at mean-low water.	11425 07-06
FL West Coast	Charlotte Harbor	Severe shoaling has been reported in the vicinity of Charlotte Harbor Buoy 3A (LLNR 19915)	11425 31-06
FL West Coast	Tampa Bay	Shoaling reported between New Pass Buoy 3A (LLNR 21595) and New Pass Light (LLNR 21620), extending 20 yards channel ward.	11425 40-04
FL West Coast	Tampa Bay	Shoaling reported in the vicinity of Pithachascotte River Light 16 (LLNR 26585)	11409 20-06
FL West Coast	Gordon Pass	Shoaling has been reported in the vicinity of Gordon Pass DBN 2 (LLNR 17455) and Gordon Pass DBN 3 (LLNR 17460).	11430 18-07
FL West Coast	Big Sarasota Pass	Shoaling reported between Big Sarasota Pass Daybeacon 1 (LLNR 21500.1) and Big Sarasota Pass Daybeacon 2 (LLNR 21500.2), and between Big Sarasota Pass Daybeacon 3 (LLNR 21500.3) and Big Sarasota Pass Daybeacon 5 (LLNR 21500.5).	11424 23-07
FL West Coast	Indian Key Pass	Shoaling reported between Indian Key Pass to Barron River in the vicinity of Everglades City	11430 08-09

FL West Coast	Wiggins Pass	Extensive shoaling has been reported in the Wiggins Pass Inlet between Wiggins Pass Daybeacon 1 (LLNR 11780) and Wiggins Pass Daybeacon 2 (LLNR 11785)	
FL West Coast	Venice Inlet	Shoaling 600 yards North and 200 yards South of the Albee Bridge.	11425 31-00
FL AICW	Fernandina Beach	Shoaling reported in the vicinity of Fernandina Beach LT 1 (LLNR 37985) and Fernandina Beach LT 3 (LLNR 37900)	11489 52-08
FL AICW	San Sebastian Rvr	Shoaling reported in the vicinity of San Sebastian River Daybeacon 13A (LLNR 39153)	11485 32-07
FL AICW	Matanzas River	Shoaling has been reported north of Matanzas River Bridge, west side. Depth of 5 feet reported in position 29-33-45.571N 081-11-06.481W	11485 09-05
FL AICW	Matanzas River	Shoaling has been reported in the vicinity of Matanzas River Buoy 81A (LLNR 39535) and Matanzas River Buoy 81B (LLNR 39537).	11484 13-08
FL AICW	Ponce de Leon Cut	Shoaling has been reported in the vicinity of Ponce de Leon Inlet Temp Buoy 7B	11485 24-07
FL AICW	Ponce de Leon Cut	Shoaling has been reported in the vicinity of Ponce de Leon Cut Junction DBN (40615) to Ponce de Leon Cut DBN 18 (LLNR 40610). Water depth in marked channel is 6 feet at low tide.	11485 10-06
FL AICW	Indian River (SS)	Shoaling exist across entire channel between Indian River (SS) Daybeacon 184 (LLNR 45085) and Daybeacon 186 (LLNR 45110). Report depths of 5 feet at low tide.	11485 31-00
FL AICW	Boynton Inlet	Heavy shoaling near Lake Worth DBN 46 (LLNR 47015).	11467 31-00
FL AICW	Hillsboro Inlet	Shoaling has reported in Ocean Park Channel between Daybeacon 1 (LLNR 47040) and Daybeacon 8 (LLNR 47075).	11467 08-06
FL AICW	Hillsboro Inlet	Shoaling reported in the vicinity of Hillsboro River Light 68 (LLNR 47190)	11467 31-08
FL AICW	St Lucie Inlet	Shoaling has been reported in the St Lucie River between Lighted Buoy 2 (LLNR 50635) and -Buoy 3 (LLNR 50640). Reported water depth is 5 ½ feet.	11468 14-07
FL AICW	St Lucie River	Shoaling has been reported in the vicinity of St Lucie river Daybeacon 6 (LLNR 50700)	11472 03-09
FL AICW	St Lucie Canal	Shoaling has been reported in the vicinity of St Lucie Canal Daybeacon 38 (LLNR 51120)	11428 37-07
FL AICW	Jupiter Inlet	Shoaling reported on the north side of the channel, approximately 200 yards SE of Lighthouse Point. Minimum depth observed 5 feet MLW.	11474 35-07
FL AICW	Lake Worth inlet	Shoaling has been reported along the north side of Entrance Channel	11474 35-04
FL AICW	Lake Worth Inlet	Additional shoaling has been reported in the Entrance Channel of Lake Worth Inlet	11467 04-09
FL AICW	Biscayne Bay	Shoaling has been reported in the vicinity of Biscayne Bay-Bakers Haulover. Two (2) TEMP Unlighted Buoys has been established. (Biscayne Bay 7A and 7B).	11467 32-08
PR	Vieques Snd Culebra	A submerged offshore mariculture site has been established 2 miles southeast of Culebra Island and is outlined by coordinates 18-16.67N 065-20W, 18-16.4N 065-19.72W	25650 32-02
PR	La Parguera	Shoaling has been reported in the vicinity of Caleta Parguera in position 17-57-29.9N 067-03-07.6W and 17-57-31.9N 067-02-39.7W.	25671 19-02 23/07

**D.
CONSTRUCTION OPERATIONS**

DREDGING AND MARINE

Location	Type of Work	EST Comp Date	Dredge	Ref LNM
Bahamas	above Water Cable Ops	UNK	UNKNOWN	10/03
SC-Little River	Dredging Ops	MAY09	LEO	08/09
SC-Charleston Harbor/Wando Riv	Dredging Ops	UNK	Norfolk Dredging Company	22/08
FL-Blount Island	Dredging Ops	FEB09	JERI B	07/09
FL-Port Manatee Ent Channel	Dredging Ops	JUN09	MISTER O	05/09
FL-Port Canaveral	Dredging Ops	MAY09	EX 700/CAT 385	44/08
FL-Cape Canaveral (Turning Basin)	Dredging Ops	MAY09	VIRGINIAN	05/09
FL-Miami River	Dredging Ops	UNK	BARREDOR del RIO	07/08
FL-Sebastian River	Dredging Ops	2010	C-WAY/Subaqueous Services	05/07
FL-Charlotte Harbor-Tampa Bay	Beach Re-Nourishment	APR09	CAPTAIN FRANK	06/09
FL-Port Sutton-Tampa Bay	Dredging Ops	FEB09	Subaqueous Corporation	50/08
FL-East Tampa Bay	Dredging Ops	MAR09	FLORIDA	05/09
FL-Upper Tampa Bay	Dredging Ops	MAR09	MISTER O	43/08
FL-Tampa Bay	Marine Construction	UNK	Sunland Construction Co.	38/08, 42/08
FL-Sarasota-Lido Key	Beach Re-Nourishment	APR09	CAPTAIN FRANK	08/09
FL-Sanibel-Blind Pass	Dredging Ops	JUN09	Energy Resources	49/08
FL-Wiggins Pass	Dredge Ops	MAR09	ELLCOTT	04/09

A. BRIDGE CONSTRUCTION/REPAIR

Location	Type of Work	EST Comp Date	Bridge	Ref LNM
SC-ICW-Charleston	Bridge Repairs	NOV 09	Ben Sawyer Bridge	07-09
GA-Turtle Riv/Gibson Cr	Bridge Construction	OCT 09	I-95 Bridges	49-06/35-07
FL-St Johns Riv	Bridge Repairs	NOV 10	Hart Bridge	08-09
FL-St Johns Riv-Doctor's Lake Inlet	Bridge Repairs	NOV 10	Doctor's Inlet Bridge	03-09/06-09
FL-St Johns Riv-N Fork Black Cr	Bridge Replacement	APR 10	SR 21 Bridge	03-09/06-09
FL-St Johns Riv-Lake Jesup	Bridge Construction	NOV 09	Lake Jesup Bridge	19-08
FL-ICW-St Johns Riv-Sisters Cr	Bridge Repairs	APR -09	Heckscher Drive Bridge	28-08/51-08
FL-ICW-Jacksonville Bch	Bridge Construction	APR 09	BB McCormick (Beach Blvd)	05-08/06-09
FL-ICW-St. Augustine	Bridge Construction	JAN 10	Bridge of Lions Bridge	08-07/45-07
FL-ICW-St Sebastian Riv	Bridge Construction	NOV 09	St Sebastian Bridge	28-08/06-09
FL-ICW-Halifax Riv	Bridge Repairs	MAR 09	Port Orange Bridge	47-08/06-09
FL-ICW- Tolomato Riv-Palm Shores	Bridge Repairs	OCT 08	NASA R/R Bridge	08-09
FL-ICW-Miami	Bridge Repairs	MAR 09	NE 163 rd St Bridge	40-08/06-09
FL-Miami Hbr-Miami Riv	Bridge Construction	MAR 09	NW 12 th Ave Bridge	44-07/06-09
FL-ICW-Jewfish Cr	Bridge Construction	FEB 09	Jewfish Cr Bridge	19-07/06-09
FL-OWW-Caloosahatchee Riv	Bridge Repairs	FEB 09	Wilson Pigott Bridge	32-08/06-09
FL-ICW-Anna Maria Sound	Bridge Repairs	MAR 09	Anna Maria Bridge	11-08
FL-Tampa Bay - Hillsborough Riv	Bridge Repairs	MAY 09	Cass St Bridge	03-09/06-09
FL-ICW-St. Petersburg	Bridge Repairs	NOV 09	Pinellas Bayway Struc "E"	08-09
FL-ICW-Clearwater Harbor	Bridge Construction	SEP 09	Belleair Cswy Bridge	41-07/06-09
FL-Johns Pass	Bridge Construction	AUG 10	Johns Pass Bridge	35-07/06-09

B. DRAWBRIDGE STATUS SUMMARY

The following is a list of known drawbridge discrepancies, restrictions, and closures in navigable waters of the Seventh Coast Guard District. Additional information regarding bridges can be found in Volume 4 (Cape Henry to Key West) or Volume 5 (Gulf of Mexico, Puerto Rico and Virgin Islands) of the U.S. Coast Pilot, 33 CFR 117, or by calling (305) 415-6743. Unless otherwise noted in the date column, the described status will be in effect until further notice. Mariners knowing of bridge activities not listed below are urged to notify the Seventh Coast Guard District Bridge Branch.

BRIDGE	LOCATION	DATE	STATUS	REF
NE 163 rd St	AICW, Miami, FL	Until Mar 30, 09	Special Regs	40-08
Wilson Piggott	OWW, Olga, FL	Until Feb 28, 09	Single-leaf Ops	32-08
Cortez	GICW, Cortez, FL	Until Mar 30, 09	Special Regs	15-08
Anna Maria Sound	GICW, Anna Maria, FL	Until Mar 30, 09	Special Regs	15-08
Pinellas Bayway Struc "E"	GICW, St. Pete, FL	Until Apr 23, 09	Single-leaf ops	08-09
Belleair Beach	GICW, Belleair Beach, FL	Until Sep 20, 09	Special Regs ½ schedule	49-07

C. BRIDGE INFORMATION.

GEORGIA – BRUNSWICK HARBOR – SIDNEY LANIER BRIDGE: Marine Safety.

The horizontal clearance of the Sidney Lanier Bridge as charted has been reported to be inaccurate. The navigation lighting on the main structure has also been reported to be inaccurate. Mariners should exercise extreme caution when passing through this structure. The Coast Guard is investigating.

Ref: LNM 06-07 through 07-09

Chart: 11506

FLORIDA – ST JOHNS RIVER – JACKSONVILLE – HART BRIDGE: Bridge Repairs.

Due to painting operations on the Hart Bridge, St Johns River, Jacksonville, Florida, the vertical clearance will be reduced by five feet from March 2, 2009 through November 2010. A safety boat will be in the vicinity of the bridge during this operation.

Chart: 11491

FLORIDA – MIAMI HARBOR – MIAMI RIVER – 5TH STREET: Bridge Construction.

Bridge construction of the 5th Street Bridge across the Miami River mile 1.5, Miami-Dade County, Florida will begin approximately July 7, 2008. Waterway restrictions/closures will be published in future Local Notice to Mariners.

Ref: LNM 20 through 07-09
Chart: 11468/11467

CG File: 2374

FLORIDA – FLORIDA STRAITS – OLD BAHIA HONDA BRIDGE – BIG SPANISH CHANNEL: Hazard to Navigation/Update.

It is reported that the Old Bahia Honda Bridge is rapidly deteriorating and many parts are hanging dangerously below the bridge. The channel at the east end of the bridge is the only clear safe passage. Mariners are advised to stay alert and transit the area with caution.

The Coast Guard Captain of the Port Key West advises all mariners transiting in or around the waters of the Bahia Honda Bridge (between MM35 and MM 37) are cautioned to be on the lookout for wooden platforms and wooden debris which have broken free from their moorings in the immediate vicinity.

Ref: LNM 31-08 through 07-09 and BNM 128-08-KW and 141-08-KW Chart: 11442, 11448

FLORIDA – TAMPA BAY – OLD TAMPA BAY – GANDY (FRIENDSHIP) BRIDGE: Bridge Deterioration.

The Gandy (Friendship/Pedestrian) Bridge across Old Tampa Bay, Tampa, Florida has been determined to be deteriorating by the bridge owner. Pedestrian traffic has been stopped on the bridge and the bridge owner recommends that all mariners use the center span channel of this bridge only.

Ref: LNM 53-08 through 07-09

Chart: 11416

FLORIDA – WEST COAST – JOHNS PASS: Bridge Construction.

Due to the Johns Pass Bridge construction, this bridge will be closed to navigation from 1:00 a.m. to 11:00 a.m. each day, Monday through Friday until August 30, 2010.

The channel under the Johns Pass Bridge will be closed to marine traffic for approximately 30 minutes at 1:00 a.m. and 10:00 a.m., each day to raise and lower the bridge leaves.

The Coast Guard is establishing a temporary safety zone on the waters of Johns Pass, Florida while construction operations are being conducted. This rule is necessary to ensure the safety of the workers and mariners on the navigable waters of the United States. No person or vessel may anchor, moor, or transit the Regulated Area without permission of the Captain of the Port St. Petersburg, Florida.

This safety zone will be effective August 29, 2008 through August 30, 2010.

Ref: LNM 16 through 07-09 and Federal Register Docket No. USCG-2008-0290

Chart: 11411

CG File: 2564

SOUTH CAROLINA – ATLANTIC INTRACOASTAL WATERWAY – WINYAH BAY – CHARLESTON HARBOR – BEN SAWYER BRIDGE: Bridge Repairs.

Due to construction work on the Ben Sawyer Bridge (SR 703), Atlantic Intracoastal Waterway mile 462.2, Charleston, South Carolina, the bridge will be closed on March 6, 2009 from 7:00 a.m. through 11:00 a.m. This is due to a temporary power transfer. For further questions, contact PCL Civil Constructors at (843) 972-0152 or Kim Partenheimer at (843) 972-1775. For questions regarding Coast Guard matters, please contact CWO3 Hunter Crider at (843)724-7647 or LT Julie Miller at (843) 720-3273.

From March through November 2009, SCDOT will begin construction on the Ben Sawyer Swing Bridge over the Intracoastal Waterway from Mt. Pleasant to Sullivan's Island, South Carolina. There may be slight delays for bridge openings due to the replacement of the swing span. Please use caution when transiting the area and keep a lookout for construction equipment close to the channel. Coast Guard Sector Charleston will publish and broadcast specific bridge closure times. MSIBs are posed under Safety Notifications at <http://homeport.uscg.mil/charleston>.

Ref: LNM 07-09
Chart: 11518

CG File: 81

FLORIDA – ATLANTIC INTRACOASTAL WATERWAY – ST AUGUSTINE – BRIDGE OF LIONS: Bridge Construction.

Construction continues on the Bridge of Lions, Intracoastal Waterway mile 797.9, St. Augustine, Florida.

Ref: LNM 18, 21-05 through 07-09 Chart: 11489
Sector Jacksonville MSIB 09-08, MSIB 13-08, MSIB 17-08, MSIB 22-08, MSIB 62-08

FLORIDA – ATLANTIC INTRACOASTAL WATERWAY – FERNANDINA BEACH – ST JOHNS RIVER – SISTERS CREEK: Bridge Fender Repairs.

Repairs to the Heckscher Drive (Sisters Creek) Drawbridge, Atlantic Intracoastal Waterway mile 739.2, Duval County, Florida will commence on April 10, 2008 and will continue until April 10, 2009. The contractor will be working from 7:00 a.m. to 5:00 p.m., Monday through Thursday, behind the bridge fender system; but may impact the navigable channel for short periods of time.

From January 12, 2009 through April 10, 2009, the contractor will be blocking one-half of the channel on Monday, Tuesday, Thursday and Friday between 9:00 a.m. and 2:00 p.m. each day. Mariners should contact the bridge tender on VHF-FM channel 9 for passing instructions.

Ref: LNM 01 through 07-09 and Sector Jacksonville MSIB 67-08 CG File: 2523
Chart: 11489

FLORIDA – ATLANTIC INTRACOASTAL WATERWAY – ST JOHNS RIVER TO TOLOMATO RIVER – MCCORMICK BRIDGE: Bridge Construction/Update.

Construction of the new McCormick (Beach Boulevard/SR 90) Bridge, Intracoastal Waterway mile 747.5, Jacksonville Beach, Duval County, Florida began in December 2006 and will continue until March 2009. A barge will be in the immediate vicinity of the bridge and may be in the navigable channel as needed.

The Coast Guard Captain of the Port Jacksonville has advised that from 7:00 a.m. to 6:00 p.m. Monday through Friday until February 27, 2009, the channel under this bridge will be closed to navigation. There will be limited channel openings between 12:00 p.m. and 1:00 p.m.

Ref: LNM 34-06 through 07-09 and
Sector Jacksonville MSIB 10-08, MSIB 10-08b, MSIB 15-08, MSIB 20-08, MSIB 01-09, MSIB 02-09
Chart: 11485 CG File: 2780/3822

FLORIDA – ATLANTIC INTRACOASTAL WATERWAY – TOLOMATO RIVER TO PALM SHORES – NASA RAILROAD BRIDGE: Bridge Repairs.

Due to repairs to the NASA Railroad Bridge across the Atlantic Intracoastal Waterway mile 876.6 at Jay Jay, Florida, this bridge will be allowed to remain closed to navigation from 7:00 a.m. until 11:00 a.m. and from 1:00 p.m. until 5:00 p.m., Monday through Friday except Federal holidays from March 16 through June 30, 2009.

Chart: 11485 CG File: 3117

FLORIDA – ATLANTIC INTRACOASTAL WATERWAY – WEST PALM BEACH TO MIAMI – OAKLAND PARK BOULEVARD BRIDGE: Bridge Repairs.

The Oakland Park Boulevard Bridge, Atlantic Intracoastal Waterway mile 1060.5, Fort Lauderdale, Florida will be on single-leaf operations from 10:00 p.m. to 6:00 a.m. each night from March 2 through March 5, 2009, due to mechanical repairs.

Chart: 11467

FLORIDA – ATLANTIC INTRACOASTAL WATERWAY – WEST PALM BEACH TO MIAMI – NEW RIVER (SOUTH FORK) – CSX RAILROAD BRIDGE: Horizontal Clearance Reduction.

The horizontal clearance of the CSX Railroad Bascule Bridge across the New River (South Fork) mile 2.8, Fort Lauderdale, Broward County, Florida has been temporarily reduced to 56 feet.

2 Ref: LNM 16-08 through 07-09 CG File: 2500
Chart: 11467

FLORIDA – ATLANTIC INTRACOASTAL WATERWAY – WEST PALM BEACH TO MIAMI – NEW RIVER (SOUTH FORK) – CSX HIGH-LEVEL RAILROAD BRIDGE: Horizontal Clearance Reduction/Update.

The vertical clearance of the new CSX High-Level Railroad Bridge across the New River (South Fork) mile 2.8, Fort Lauderdale, Broward County, Florida will be temporarily reduced by 10 feet between 8:00 a.m. and 5:00 p.m. on February 28 and March 1, 2009 and March 7 and 8, 2009 for a bridge inspection.

Ref: LNM 06 and 07-09 CG File: 2500
Chart: 11467

FLORIDA – OKEECHOBEE WATERWAY CALOOSAHATCHEE RIVER – FORT DENAUD BRIDGE: Bridge Repairs.

The Fort Denaud Bridge, Okeechobee Waterway mile 108.2, Hendry County, Florida will be closed to navigation from 9:00 a.m. to 2:00 p.m. on March 17, 2009 for maintenance.

Ref: LNM 07-09 CG File: 2009
Chart: 11428

FLORIDA – GULF INTRACOASTAL WATERWAY - PINE ISLAND SOUND – CAPTIVA ISLAND – SOUTH SEAS MARINA - BRYANT BAYOU: Special Bridge Notice.

The Coast Guard has issued a public notice announcing a permit application for the approval and plans for a low-level movable bridge across the channel to Bryant Bayou, mile 0.2 at Captiva Island, near South Seas Marina, in Lee County, Florida. This public notice 01-09 which solicits comments through March 01, 2009 was attached to Local Notice to Mariners 04-09. The project manager is Mr. Randall Overton at (305) 415-6749.

Ref: LNM 04 through 07-09
Chart: 11427

CG File: 3871

FLORIDA – GULF INTRACOASTAL WATERWAY – SIESTA KEY TO TAMPA BAY – ANNA MARIA SOUND – CORTEZ/ANNA MARIA BRIDGES: Bridge Regulation Change.

The Coast Guard is changing the operating regulations governing the Cortez bridge mile 87.4 and the Anna Maria bridge mile 89.2 across the Gulf Intracoastal Waterway to allow for the rehabilitation of the Anna Maria Bridge. This rule will allow each bridge to open on a twice an hour schedule, except that each bridge will open once every hour during the 45 day vehicle closure period on the Anna Maria Bridge. This action is necessary for workers safety and will assist in expediting the rehabilitation of the Anna Maria Bridge. This temporary rule is effective through 7 p.m. March 30, 2009.

Sec. 117.287 Gulf Intracoastal Waterway.

(d)(5) Cortez (SR 684) Bridge, mile 87.4. The draw shall open on signal; except that from 6 a.m. to 7 p.m., the draw shall open on the hour and half-hour.

(6) The Anna Maria (SR 64) (Manatee Avenue West) Bridge, mile 89.2. The draw shall open a single-leaf on signal; except that from 6 a.m. to 7 p.m., the draw shall open on the hour and half-hour. A double-leaf opening will be available with a one-hour notice to the bridge tender.

Ref: LNM 11 through 07-09 and Federal Register Docket #USCG-2008-0117
Chart: 11411

CG File: 2252/2919

FLORIDA – GULF INTRACOASTAL WATERWAY – TAMPA BAY TO ANCLOTE RIVER – PINELLAS BAYWAY STRUCTURE "E" BRIDGE: Bridge Repairs.

The Pinellas Bayway Structure "E" Bridge, Gulf Intracoastal Waterway mile 113.0, St. Petersburg, Florida is on single-leaf operations until April 23, 2009. A double-leaf opening is available with a four hour notice to the bridge tender. The vertical clearance of this bridge will be reduced by four feet during this painting operation. There will be various floating equipment around the bridge until November 30, 2009.

Chart: 11411

FLORIDA – GULF INTRACOASTAL WATERWAY – TAMPA BAY TO ANCLOTE RIVER – PINELLAS BAYWAY STRUCTURE "C" AND COREY CAUSEWAY BRIDGES: Test Deviation.

The Commander, Seventh Coast Guard District, has issued a temporary deviation from the regulation governing the operation of the Pinellas Bayway Structure "C" and Corey Causeway (SR 693) Bridges across the Gulf Intracoastal Waterway, miles 114 and 117.7, at St Petersburg Beach, and South Pasadena, FL. This deviation will test a change to the drawbridge operation schedules to determine whether a permanent change to the schedule is needed. This deviation will allow both drawbridges to operate on a twice an hour schedule during the day. This deviation may be terminated/cancelled at any time via a Broadcast Notice to Mariners.

This deviation will be effective from 7:00 a.m. on March 2, 2009 through 7:00 p.m. on May 8, 2009.

Both drawbridges will open on the top of the hour and bottom of the hour from 7:00 a.m. to 7:00 p.m., seven days a week at all other times these drawbridges will open on signal. Tugs and barges, Public vessels of the United States and vessels in distress will be passed at any time.

For further information contact Mr. Michael Lieberum, Seventh Coast Guard District Bridge Management Specialist at 305-415-6744.

Ref: LNM 07-09 and Federal Register Docket Number USCG-2009-1225
Chart: 11411

SAFE BOATING AND SEAMANSHIP PROGRAMS

For addition information on CG Auxiliary Public Education Boating Programs, contact 1-800-336-2628 or <http://www.cgaux7.org/>

HOST	DATES	TIME	LOCATION
U.S. Coast Guard Auxiliary Flotilla 42 (321) 773-7599	Continuous Boating Skills and Seamanship	7:30 p.m.– 9:30 p.m. (Tuesdays & Thursdays) 6 Weeks, 12 Lessons	Palm Bay Community Ctr 1502 Port Malabar Blvd Palm Bay, FL
U.S. Coast Guard Auxiliary Flotilla 78 (727) 360-7496	Continuous Boating Skills and Seamanship	7:30 p.m.– 9:30 p.m. (Mondays) 13 Weeks	Webster Community Ctr 1500 Passe Grille Blvd St Petersburg, FL
U.S. Coast Guard Auxiliary Flotilla 79 (813) 855-6997	Continuous Boating Skills and Seamanship	7:30 p.m.– 9:30 p.m. (Wednesdays) 13 Weeks	5108 Gandy Blvd Salty Sol Boat Ramp Tampa, FL
U.S. Coast Guard Auxiliary Flotilla 7-16 (727) 323-5950	Continuous Boating Skills and Seamanship	7:30 p.m.– 9:30 p.m. (Tuesdays) 13 Weeks	USCG Auxiliary Bldg 3120 Miriam St South Gulfport, FL
U.S. Coast Guard Auxiliary Flotilla 51 (561) 844-3114	Continuous Boating Skills and Seamanship	7:30 p.m.– 9:30 p.m. (Tuesdays & Thursdays) 6 Weeks, 12 Lessons	CG Aux Bldg, P Foster Park 900 E. Blue Heron Blvd Riviera Beach, FL
U.S. Coast Guard Auxiliary Flotilla 55 (561) 585-8918	Continuous Boating Skills and Seamanship	7:00 p.m.– 9:00 p.m. (Mondays & Wednesdays) 6 Weeks, 12 Lessons	Santaluces High School Lawrence Road Lantana, FL
U.S. Coast Guard Auxiliary Flotilla 52 (772) 744-3876	Continuous Boating Safety Program	9:00 a.m.– 5:00 p.m. (Last Saturday of Each Month)	CG Aux Building Jupiter Lighthouse Park Jupiter, FL
U.S. Coast Guard Auxiliary Flotilla 81 (941) 761-4303/761-7393	Continuous Boating Skills and Seamanship	7:00 p.m.– 9:00 p.m. (Tuesdays & Thursdays) 4 Weeks	CG Aux Bldg, G.T.Bray Park 5801 53 rd Ave Court W Bradenton, FL
U.S. Coast Guard Auxiliary Flotilla 14-08 (904) 721-1346	Continuous Boating Safety Program	7:30 a.m.– 5:00 p.m. (Saturday)	Stellar Building 2900 Hartley Road Jacksonville, FL
U.S. Power Squadron Fort Lauderdale (954) 523-3577	Continuous Basic Safe Boating Course	7:00 p.m. – 9:00 p.m. (1 st Monday of each month)	Lauderdale Marine Ctr 2029 SW 20 th Street Fort Lauderdale, FL
U.S. Coast Guard Auxiliary Flotilla 11-1 (727) 469-8895	Continuous America's Boating Course	7:30 p.m. – 9:30 p.m. (Mondays and Thursdays) 6 Weeks, 12 Lessons	Clearwater Comm Sailing Ctr 1001 Gulf Blvd Sand Key (Clearwater), FL
U.S. Coast Guard Auxiliary Flotilla 38 (954) 296-2303 (954) 423-9245	Continuous Boating Safety Program	8:30 a.m.– 5:00 p.m. (Saturday)	Outdoor World's Bass Pro Shop 200 Gulf Stream Way Dania Beach, FL

Programs are free; there is a nominal fee for text workbooks, etc.

FLORIDA-MIAMI-BISCAYNE BAY: Yacht Races.

Miami Biscayne Bay Yacht Racing Association will conduct the monthly BBYRA one (1) design races 2009, on Saturday, February 21, 2009, between the hours of 11:00 a.m. and 4:00 p.m. in Biscayne Bay.

Approximately thirty-five (35) sailboat participants' sixteen (16) thirty (30) feet in length are expected. Mariners are requested to use caution while transiting the area.

FLORIDA-OFF SHORE HILLSBORO INLET-LAKE WORTH INLET-GOVERNMENT CUT: Fishing Tournament.

ABC/World Diamond Source Billfish Challenge will be held in the vicinity of Hillsboro Inlet, Lake Worth Inlet and Government Cut on February 21, 2009 between the hours of 7:00 a.m. and 5:00 p.m.

Approximately seventy-five (75) participating vessels twenty-five (25) to fifty (50) feet in length are expected. Mariners are requested to use caution while transiting the area.

FLORIDA-OFF SHORE GABLES BY THE SEA-CORAL GABLES: Fireworks Display.

The Jose Milton Birthday Celebration fireworks display will be launched from a 40 foot barge offshore Gables By The Sea, Coral Gables, Florida, on March 21, 2009, between the hours of 9:45 a.m. and 10:45: a.m.

FLORIDA-OFF SHORE PALM BEACH: Fireworks Display.

The Coulombe Wedding Party fireworks display will be launched from a barge offshore from the Breaker Hotel, Palm Beach, Florida, in position 26-42.816N 080-01.704W on March 21, 2009, between the hours of 9:00 p.m. and 9:30: p.m. Mariners are requested to use caution while transiting the area.

FLORIDA-ST LUCIE RIVER: Blessing of the Fleet.

St Lucie River Blessing of the fleet will be held on April 18, 2009 between the hours of 12:00 p.m. and 3:00 p.m. in the St Lucie River, Stuart, Florida. Approximately 150 participant vessels are expected 18-65 feet in length. Mariners are requested to use caution while transiting the area.

FLORIDA-OFF SHORE-MIAMI BEACH: Super Boat Races.

The Miami Super Boat Grand Prix will be held on April 18, 2009, between the hours of 10:00 a.m. and 4:00 p.m. in the Atlantic Ocean offshore from Miami Beach, Florida.

Approximately 35 participant vessels are expected 24-50 feet in length. Mariners are requested to use caution while transiting the area.

FLORIDA-MIAMI-BISCAYNE BAY-COCONUT GROVE: Sailboat Races.

Coconut Grove Sailing Club will conduct the C-Gull Cup Regatta (Women) on Saturday May 2, 2009, between the hours of 10:00 a.m. and 5:00 p.m. in Biscayne Bay between Coconut Grove and Key Biscayne.

Approximately fifteen (15) participants are expected. Mariners are requested to use caution while transiting the area.

FLORIDA-OFF SHORE MIAMI BEACH: Fishing Tournament.

The Mad Dog Mandich Fishing Classic will be held in the Atlantic Ocean starting from Miami Beach, Florida, on May 2, 2009, between the hours of 8:00 a.m. and 4:00 p.m.

Approximately 50 participating vessels 18-70 feet in length are expected. Mariners are requested to use caution while transiting the area.

FLORIDA-OFF SHORE-FORT LAUDERDALE: Super Boat Races.

The Fort Lauderdale Super Boat Grand Prix will be held on May 3, 2009, between the hours of 10:00 a.m. and 4:00 p.m. in the Atlantic Ocean offshore from Fort Lauderdale, Florida.

Approximately 35 participants vessels are expected 24-50 feet in length. Mariners are requested to use caution while transiting the area.

FLORIDA-MIAMI-BISCAYNE BAY-COCONUT GROVE: Sailboat Races.

Coconut Grove Sailing Club will conduct the Goombay Regatta on May 23-24, 2009, between the hours of 10:00 a.m. and 5:00 p.m. each day in Biscayne Bay between Coconut Grove and Key Biscayne.

Approximately one hundred (100) participants are expected. Mariners are requested to use caution while transiting the area.

FLORIDA-MIAMI-BISCAYNE BAY: Sailboat Races.

The Single Handed-Double Handed Race will be held on August 15-16, 2009, between the hours of 10:00 a.m. and 5:00 p.m. each day in Biscayne Bay, Florida.

Approximately one hundred 25 participants vessels are expected 15-35 feet in length . Mariners are requested to use caution while transiting the area.

FLORIDA-MIAMI-BISCAYNE BAY: Regatta.

The Florida State Snipe Junior Champs Race will be held on September 12 and 13, 2009, between the hours of 10:00 a.m. and 5:00 p.m. each day in Biscayne Bay, Florida.

Approximately one hundred 15 participants' vessels are expected 16 feet in length. Mariners are requested to use caution while transiting the area.

FLORIDA-MIAMI-BISCAYNE BAY: Regatta.

The Junior Commodore's Cup will be held on September 26, 2009, between the hours of 10:00 a.m. and 5:00 p.m. each day in Biscayne Bay, Florida.

Approximately one hundred 20 participants' vessels are expected 8-15 feet in length. Mariners are requested to use caution while transiting the area.

FLORIDA-MIAMI-BISCAYNE BAY: Regatta.

The PHRF SE Florida Championships will be held on November 21-22, 2009, between the hours of 10:00 a.m. and 5:00 p.m. each day in Biscayne Bay, Florida.

Approximately one hundred 35 participants' vessels are expected 20-40 feet in length. Mariners are requested to use caution while transiting the area.

FLORIDA-MIAMI-BISCAYNE BAY: Regatta.

The CGSC Orange Bowl Regatta will be held on December 27-30, 2009, between the hours of 10:00 a.m. and 5:00 p.m. each day in Biscayne Bay, Florida.

Approximately one hundred 50 participants' vessels are expected 14-19 feet in length. Mariners are requested to use caution while transiting the area.



26° 46.413'N, 80° 2.284'W

26° 46.412'N, 80° 1.907'W

26° 46.287'N, 80° 2.268'W

26° 46.278'N, 80° 1.912'W

Lake Worth Inlet, Palm Beach, FL

149 E. Inlet Dr, Palm Beach, FL 33480

148 E Inlet Dr, Palm Beach, FL 33480

Alameda

Inlet Way

E Inlet Dr

Ocean Blvd

Inlet Blvd

Publication—National Ocean Service—U.S. Coast Pilot 4, Atlantic Coast: Cape Henry, VA to Key West, FL, 2008 (40th) Edition. Change No. 09.

Coast Pilot 4 40th Ed 2008

Corrections

Page 224-Paragraph 69, line 5; read:
1999-September 2008, the controlling depth was 3.2 feet. (For ...

(DDs 12552-53; NOS 11555)

Page 224-Paragraph 69, lines 8-11; read:
channel is marked by lights, buoys, and daybeacons. In September 2008, a side channel to the Coast Guard pier and the ferry landing had a controlling depth of 5.4 feet and is marked by ...

(DB 12552)

Page 225-Paragraph 78, lines 7-15; read:
which leads to Pamlico Sound. In August 2007, the midchannel controlling depth in the entrance channel to Silver Lake was 7.7 feet. Teaches Hole Channel is subject to frequent changes; buoys are frequently shifted in position. In October 2008, the controlling depth in Big Foot Slough Channel was 1.8 feet; caution is advised. The channel ...

(DD 9837; DD 12550)

Page 232-Paragraph 173, lines 7-8; read:
the bay. In September 2008, the controlling depth was 3.7 feet to the basin, thence 5.7 feet in the basin. The ...

(DD 12559)

Page 232-Paragraph 175, lines 7-8; read:
August 2008, there was a controlling depth of 4.9 feet in the channel and 5.4 feet in the basin. The channel approach ...

(DD 12555)

Page 232-Paragraph 179, lines 5-6; read:
Inlet. In February 2008, the controlling depth was 5.5 feet in the channel; thence in March ...

(DD 12556)

Page 232-Paragraph 181, lines 5-6; read:
Engelhard. In September 2008, the controlling depth was 3.8 feet to the basin, thence 9.4 feet in the basin. The ...

(DD 12551)

Page 241-Paragraph 295, lines 6-11; read:

Little Port Brook. In April 2008, the controlling depth was 2.9 feet in the channel; thence in 2001, 5 feet was reported in the basin at Atlantic; thence in April 2008, there was shoaling to less than 1 foot in the channel to the basin and in the basin at Little Port Brook. The basin at Atlantic is used ...

(DD 13160)

Page 250-Paragraph 77, lines 3-5; read:
U.S. Route 17 highway bridge at Jacksonville. In April-May 2008, the controlling depth was 1.4 feet from the Intracoastal Waterway to Light ...

(DD 13135; DD 11952)

Page 257-Paragraph 191, lines 6-11; read:
westward of the lookout tower. In April 2008, the controlling depth was 3.3 feet in the basin, except for depths of 2 feet near the pier at the head. The small-boat harbor, 0.45 mile westward of the lookout tower, has lifts to 75 tons for hull, engine, and electrical repairs. In April 2008, depths of 3 to 6 feet were in the ...

(DD 12558)

Page 392-Paragraph 93, lines 11-12; read:
marked. In March 2008, the controlling depth was 2 feet in Causeway Channel, thence 4.7 feet in Money Island ...

(DD 13145)

Page 395-Paragraph 132, line 10; read:
be made. In July 2008, the reported alongside ...

(DB 17162)

Page 395-Paragraph 133, lines 5-10; read:
the south side of the waterway at **Mile 347.0**. In July 2008, a depth of 8 feet was reported alongside. Electricity, gasoline, diesel fuel, water, ice, pump-out station, wet storage, and marine supplies are available. A 35-ton mobile hoist is available; hull, engine, and electronic repairs can be made.

(DB 17162)