

Abstract—The community structure of fishes associated with pelagic *Sargassum* spp. and open water lacking *Sargassum* was examined during summer and fall cruises, 1999–2003, in the Gulf Stream off North Carolina. Significantly more individual fishes ($n = 18,799$), representing at least 80 species, were collected from samples containing *Sargassum* habitat, compared to 60 species ($n = 2706$ individuals) collected from open-water habitat. The majority (96%) of fishes collected in both habitats were juveniles, and planehead filefish (*Stephanolepis hispidus*) dominated both habitats. Regardless of sampling time (day or night), *Sargassum* habitat yielded significantly higher numbers of individuals and species compared with open-water collections. Overall, fishes collected by neuston net tows from *Sargassum* habitat were significantly larger in length than fishes collected from open-water habitat with neuston nets. A significant positive, linear relationship existed between numbers of fishes and the quantity of *Sargassum* collected by neuston net. Underwater video recordings indicated a layered structure of fishes among and below the algae and that smaller fishes were more closely associated with the algae than larger fishes. Observations of schooling behaviors of filefishes (Monacanthidae), dolphinfish (*Coryphaena hippurus*), and jacks (Carangidae), and fish-jellyfish associations were also recorded with an underwater video camera. Our data indicate that *Sargassum* provides a substantial nursery habitat for many juvenile fishes off the U.S. southeast coast.

Manuscript submitted 12 February 2008.
Manuscript accepted 6 June 2008.
Fish. Bull. 106:348–363 (2008).

The views and opinions expressed or implied in this article are those of the author and do not necessarily reflect the position of the National Marine Fisheries Service, NOAA.

Fishes associated with pelagic *Sargassum* and open water lacking *Sargassum* in the Gulf Stream off North Carolina

Tara L. Casazza (contact author)

Steve W. Ross

Email address for T.L. Casazza: tarac73@juno.com

Center for Marine Science
University of North Carolina Wilmington
5600 Marvin Moss Lane
Wilmington, North Carolina 28409

In the western North Atlantic Ocean, pelagic brown algae of the genus *Sargassum* form a dynamic, floating habitat that supports a diverse assemblage of fishes, invertebrates, sea turtles, pelagic birds, and marine mammals. The pelagic species *S. natans* and *S. fluitans* provide resources in an otherwise nutrient-poor environment and serve as a nursery area for many juvenile fishes (Wells and Rooker, 2004), some of which are commercially or recreationally important, or both (e.g., *Coryphaena hippurus* [dolphinfish], *Caranx* spp. [jacks], *Seriola* spp. [amberjacks]). *Sargassum* habitat appears to be particularly important for early survival of some fishes because the majority of fishes collected from *Sargassum* habitat in the Gulf of Mexico (Bortone et al., 1977; Wells and Rooker, 2004) and off the southeastern United States (Dooley, 1972; Moser et al., 1998) are juveniles.

The spatial distribution and quantity of *Sargassum* are highly variable. *Sargassum* distribution along the U.S. east coast depends on the Florida Current and the Gulf Stream, which entrain pelagic *Sargassum* from the Sargasso Sea and move it northward. Aggregations of *Sargassum* range from small, widely dispersed clumps to rafts and large weedlines that continue for many kilometers, and the great variability in the structure of this habitat is due to variations in Gulf Stream flow, storms, tidal currents, and wind-generated waves and currents. Although estimates of *Sargassum* biomass in the western North

Atlantic have varied (Howard and Menzies, 1969; Butler and Stoner, 1984), the majority of pelagic *Sargassum* has persisted and reproduced vegetatively in the western North Atlantic Ocean for at least decades and probably for hundreds to thousands of years (Parr, 1939).

Sargassum habitat is extremely difficult to sample consistently and quantitatively, and no single method of sampling provides a complete view of the *Sargassum* community. Even though Moser et al. (1998) recommended using multiple sampling methods, especially visual methods, to survey this ecosystem, most *Sargassum* community studies from the Gulf of Mexico (Bortone et al., 1977; Wells and Rooker, 2004) and the western North Atlantic (Dooley, 1972; Moser et al., 1998) have been based on limited sampling methods. Kingsford (1995) and Dempster and Kingsford (2004) suggested that a weakness in previous studies was a lack of open-water, unvegetated control samples, and to date, in only one study (Moser et al., 1998) in the western North Atlantic have fishes associated with *Sargassum* habitat been compared to fishes in open-water habitat. Additionally, most samples of *Sargassum* were collected during daytime only (Dooley, 1972; Moser et al., 1998; Wells and Rooker, 2004) or sampling times were not specified (Bortone et al., 1977; Stoner and Greening, 1984). In some cases, explicit association of samples with *Sargassum* was unclear because samples were not collected within the algae (e.g., Settle, 1993).

The relationships between the quantity of *Sargassum* and species richness and abundance or biomass of fishes are highly variable. Dooley (1972) and Fedoryako (1980) found no correlation between numbers of fishes and quantity of *Sargassum*, but significant positive correlations between fish abundances and quantity of algae have been found in other studies (Moser et al., 1998; Wells and Rooker, 2004). Sampling methods may substantially influence these results. Nevertheless, it is clear that objects floating in the ocean, like *Sargassum*, attract and concentrate fauna (Kingsford, 1992).

Despite several surveys and the widespread occurrence of *Sargassum* habitat, the fishes associated with this habitat have not been extensively documented along the U.S. east coast. Our objective was to describe fish community structure (species composition, day versus night species composition, sizes, and *Sargassum* abundance and fish distribution relationships) within *Sargassum* and open-water habitats off North Carolina. In addition, behaviors of fishes within and below *Sargassum* habitat were documented to better describe the close associations of fishes with the habitat, the different types of habitat usage, and to provide a three dimensional view of the distribution of fishes within and beneath the *Sargassum*. Our approach was to use consistent methods (supplemented by further sampling) and extensive temporal (diel) and spatial sampling across ocean surface habitats with no *Sargassum* to those with high densities of *Sargassum* to examine the relative contribution of *Sargassum* to oceanic fish communities off the southeastern United States.

Materials and methods

Sampling

Surface waters were sampled during 2–7 August 1999, 20–27 July 2000, 22–28 August 2001, 20–26 September 2001, 6–15 August 2002, and 17–26 August 2003, in the Gulf Stream off Cape Hatteras, Cape Lookout, and Cape Fear, North Carolina (Fig. 1). The primary sampling device, a 1.1×2.4-m neuston net (6.4-mm mesh body, 3.2-mm tailbag), was towed in the upper meter of the water column at slow speeds (<3.7 km/h) for 30 minutes in 1999 and for 15 minutes during 2000–03. Sampling was conducted throughout the 24-h period to compare daylight (0700–2000 h eastern daylight time [EDT]) and nighttime (–0700 h EDT) collections. The neuston net was towed in both open water without *Sargassum* and in waters with varying amounts of *Sargassum*.

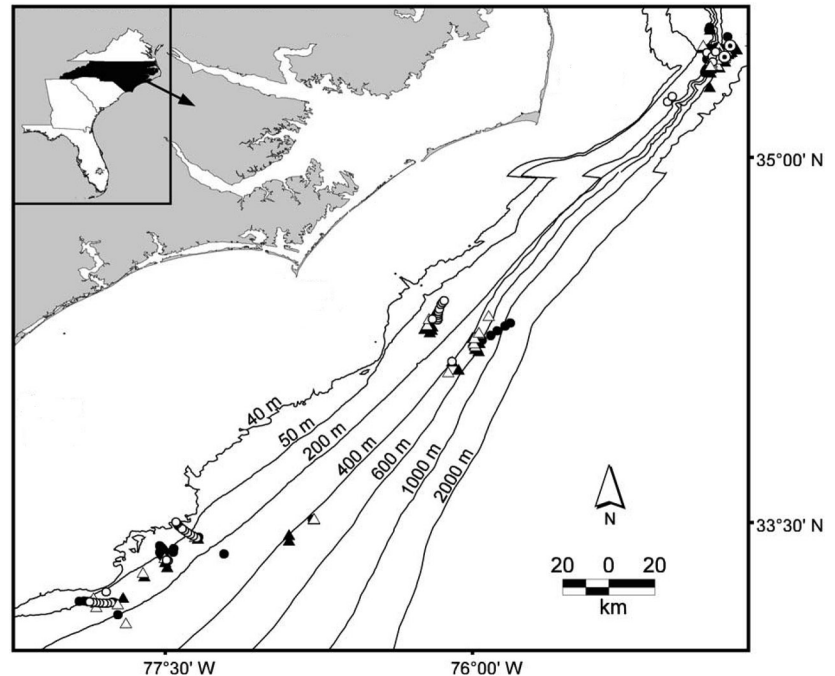


Figure 1

Surface sampling sites for fishes collected during summer and fall of 1999–2003 off North Carolina. Collections with neuston nets (triangles) and supplemental gears (circles) (i.e., nightlighting, dip net, hook-and line, longline) from *Sargassum* (closed symbols) and open-water (open symbols) habitats. The white circles with a black center off Cape Hatteras represent sites where underwater video recordings were taken.

Sargassum is in constant motion in the Gulf Stream, and without aerial surveillance its distribution and density are unpredictable, especially at night. Because we were unable to consistently target a particular habitat, and thus balance sampling effort, the nets were pulled through unknown habitat and the sample was classified later depending on whether *Sargassum* was present in the sample or not (see *Data analysis*). In most cases it was also not possible to determine the proximity of one habitat to another. When *Sargassum* was abundant, the neuston net was towed directly through the clumps, mats, or weedlines, but on some occasions, *Sargassum* was collected opportunistically. Fishes were sorted from the algae in the neuston tow catches, and the *Sargassum* was weighed (wet weight) to the nearest 0.1 kg and discarded. Because neuston net tows in 1999 were of longer duration and catches were not handled consistently, the catch data from the 1999 neuston net tows were not analyzed statistically (see *Data analysis*).

Additional collection methods supplemented the use of neuston nets, especially when *Sargassum* was too dense for use of the neuston net. When conditions were favorable (low wind and waves), stations with nightlighting were sampled by allowing the vessel to drift with the current or maintain its slowest speed into the current. The deck lights of the vessel, plus two 500-W and one 1000-W spotlights, were used to illuminate surface waters around the stern and both sides of the vessel,

and fishes that swam near the vessel were collected by five or six crew members using small mesh (6.4-mm mesh) dip nets. Each 30-minute segment of time during the drift represented a station. During the nightlighting sampling, the presence or absence of *Sargassum* within the field of view was recorded, and if present, whether the *Sargassum* was collected in dip nets was recorded. Fishes were also opportunistically collected with dip nets during daylight when dense aggregations of *Sargassum* were encountered. Limited hook-and-line sampling occurred in both *Sargassum* and open-water habitats during the day and at night, and each sampling period (station) lasted from 15 to 160 minutes. One longline set was made in the Cape Hatteras study area. The line was about 366-m long and contained 104 baited hooks that fished within 1–2 m of the surface. The set was made at night, lasted for 501 min, and drifted for 30 km through open-water habitat.

In 1999, underwater video was recorded under a large *Sargassum* weedline at two stations off Cape Hatteras, North Carolina (Fig. 1). Snorkelers using a handheld color camcorder (SONY model DCR-TRV900, New York, NY) in a waterproof case swam at and just below (<3 m) the surface along the edge of and under the weedline. A total of 62 minutes of video footage was recorded during the two stations. Analyses of the underwater video footage included identification of species, documentation of behaviors, and placement of fishes within or below the weedline.

Specimens were preserved at sea in 10% formalin-seawater solution and later stored in 40% isopropanol. Larval fishes had been collected in previous *Sargassum* studies, and this fact implied an association with this habitat. However, because distributions of pelagic fish larvae are highly influenced by currents and they generally lack affinity for drift algae (Kingsford and Choat, 1985), their presence in *Sargassum* collections (Settle, 1993; Wells and Rooker, 2004) is probably coincidental. For this reason and because the neuston net mesh size was inappropriate for sampling larvae, larval fishes (classified according to Richards, 2006) were excluded from this study. Fishes were identified to the lowest possible taxon, counted, measured to the nearest mm for standard length (SL), and weighed (wet weight) to the nearest 0.1 g. Damage to some fishes precluded identification to species and SL measurements. When more than 500 individuals of the same species were collected in a tow, a subsample (approximately 10% of the catch) was measured for SL and wet weight.

Data analysis

Fish catches from neuston nets were analyzed statistically to assess differences in fish community structure between habitats, and diurnal differences in community structure. Neuston tows without *Sargassum* were designated as open-water (OW). Because clumps of algae as small as 0.005 kg could influence the distribution and abundance of fishes (Kingsford and Choat, 1985), samples were classified as *Sargassum* (S) if algae were

collected, regardless of the quantity. The number of individuals and number of species collected from *Sargassum* and open-water habitats were $\log(x+1)$ transformed before analysis to correct for heterogeneity of variance, to reduce the influence of abundant species, and to enhance the contribution of rare species. If the assumptions of homogeneity of variance and normality were not satisfied after data transformation, a nonparametric Mann-Whitney test was applied to determine whether there were differences in the number of individuals and species in *Sargassum* versus open-water habitat. A Kruskal-Wallis test was used to compare day and night fish catches from neuston nets within and across station types (i.e., S versus OW), and a Dunn's multiple comparison test was used to determine where significant differences occurred. The relationship of fish abundance and species richness to the quantity of *Sargassum* collected by neuston nets was evaluated with regression analysis. Length-frequency distributions for dominant species collected from *Sargassum* habitat were compared to the size structures of the same species collected from open-water habitat by using a Kolmogorov-Smirnov test.

Habitat type sampled (S versus OW) was also designated for the supplemental methods. If *Sargassum* was collected by dip net, the station was designated as S; otherwise it was OW. Likewise, if the hook-and-line gear was placed in *Sargassum* (S), the catch was designated as S; if the gear was placed in unvegetated habitat, the catch was designated as OW.

Results

Catch composition

For all methods and cruises combined, most fishes were collected in samples containing *Sargassum* habitat. A total of 18,799 fishes, representing 80 species from 28 families, were collected in 162 *Sargassum* samples, and a total of 2706 fishes, representing 60 species from 23 families, were collected in 80 open-water samples (Fig. 1; Table 1). Both *Sargassum* and open-water collections were dominated by the families Monacanthidae (75% of S, 45% of OW), Carangidae (13%, 21%), and Exocoetidae (6%, 19%). Individuals of nine species represented 93% of the total *Sargassum* catch (in decreasing order of abundance): *Stephanolepis hispidus* (planehead filefish), *Caranx crysos* (blue runner), *Cheilopogon melanurus* (Atlantic flyingfish), *Balistes capricus* (gray triggerfish), *Seriola rivoliana* (almaco jack), *Paraxocoetus brachypterus* (sailfin flyingfish), *Monacanthus ciliatus* (fringed filefish), *Decapterus punctatus* (round scad), and *Coryphaena hippurus* (dolphinfish). Individuals of 10 species represented 92% of the total open-water catch (in decreasing order of abundance): *S. hispidus*, *C. crysos*, *Clupea harengus* (Atlantic herring) (all from a single station), *C. melanurus*, *P. brachypterus*, *D. punctatus*, *Prognichthys occidentalis* (bluntnose flyingfish), *Oxyporhamphus micropterus* (smallwing flyingfish), *Istiophorus platypterus* (sailfish), and *C. hippurus*. For all methods

Table 1

Number (and standard length [in mm] ranges in parentheses) of fishes collected by method from *Sargassum* and open-water habitats during summer and fall of 1999–2003 off North Carolina. NN=neuston net, NL=nightlighting, DN=dip net, HL=hook-and-line, LL=hook-and-line, LL=hook-and-line, number of stations is in parentheses under gear type. † =total length in mm, N/A=length not available due to specimen damage, * =species not previously collected in association with *Sargassum*. Identification to species was not possible for some fishes because of damage. Species are listed in phylogenetic order.

Taxon	<i>Sargassum</i>					Open water					Total <i>n</i>	
	NN (95)	NL (42)	DN (18)	HL (7)	Total <i>n</i>	NN (39)	NL (33)	HL (7)	LL (1)	Total <i>n</i>		
Carcharhinidae												
<i>Carcharhinus falciformis</i>				1 (890)	1							0
Ophichthidae												
<i>Ahlia egmontis</i> *		4 (270–410)			4		1 (378)					1
Clupeidae												
<i>Clupea harengus</i>					0		216 (22–42)					216
Gonostomatidae												
<i>Cyclothone</i> sp.*	1 (N/A)				1							0
Sternoptychidae												
<i>Argyropelecus aculeatus</i> *	1 (41)				1							0
Phosichthyidae												
<i>Vinciguerria paueriae</i>					0		1 (20)					1
Synodontidae												
<i>Synodus synodus</i>					0		1 (31)					1
Myctophidae												
<i>Diaphus dumerilii</i> *	1 (61)				1							0
<i>Myctophum affine</i> *	27 (13–27)				27							0
<i>Myctophum obtusirostre</i> *	10 (13–53)				10							0
<i>Myctophum punctatum</i> *	5 (39–51)				5							0
<i>Myctophum selenops</i> *	1 (45)				1							0
<i>Myctophum</i> sp.	1 (18)				1							0
Antennariidae												
<i>Histrio histrio</i>	13 (9–45)	4 (7–36)	6 (12–46)		23							0
Mugilidae												
<i>Mugil curema</i>	1 (14)				1		4 (14–20)					8
Unidentified	2 (13–14)				2							0
Belontiidae												
<i>Ablennes hians</i> *	14 (33–374)	8 (90–393)			22		3 (40–126)					7
<i>Platybelone argalus</i> *	2 (149–155)	3 (149–236)			5							0
<i>Tylosurus acus</i>	18 (53–336)	14 (63–481)			32		4 (202–285)					4
<i>Tylosurus crocodilus</i> *		1 (201)			1							0
<i>Tylosurus</i> sp.	2 (44–57)				2							0
Exocoetidae												
<i>Cheilopogon cyanopterus</i> *	6 (24–112)	3 (118–144)			9		8 (30–131)					8
<i>Cheilopogon exsilens</i> *	2 (31–115)	2 (112–122)			4		6 (20–108)					6
<i>Cheilopogon furcatus</i>	2 (19–30)	6 (35–120)			8		4 (35–112)					4

continued

Table 1 (continued)

Taxon	Sargassum						Open water					
	NN (95)	NL (42)	DN (18)	HL (7)	Total <i>n</i>		NN (39)	NL (33)	HL (7)	LL (1)	Total <i>n</i>	
Exocoetidae (cont.)												
<i>Cheilopogon melanurus</i>	399 (13-205)	157 (21-253)	2 (17-32)		558		57 (12-56)	147 (28-257)			204	
<i>Cheilopogon</i> sp.	6 (19-23)				6						0	
<i>Cypselurus comatus</i> *	1 (72)	1 (137)			1			1 (107)			1	
<i>Exocoetus obtusirostris</i>		18 (56-164)			1			3 (18-71)			3	
<i>Hirundichthys affinis</i>	13 (17-95)				31		6 (17-47)	16 (49-105)			22	
<i>Oxyrorhamphus</i>												
<i>micropterus</i> *	2 (64-95)	83 (33-183)			85			43 (12-110)			43	
<i>Parexocoetus brachypterus</i>	160 (8-72)	86 (15-113)			246		46 (8-42)	112 (13-128)			158	
<i>Prognichthys occidentalis</i> *	36 (11-74)	45 (17-147)			81		7 (11-35)	62 (15-165)			69	
Hemiramphidae												
<i>Euleptorhamphus velox</i> *	11 (45-216)	3 (180-318)			14		9 (44-75)	6 (56-388)			15	
<i>Hemiramphus balao</i>	10 (37-90)	20 (32-198)			30			2 (95-104)			2	
<i>Hemiramphus brasiliensis</i> *	22 (33-84)	7 (45-114)			29		2 (37-52)	3 (58-111)	4 (236-242)		9	
<i>Hemiramphus</i> sp.	33 (31-75)				33			5 (24-110)			5	
<i>Hyporhamphus</i>												
<i>unifasciatus</i> *	1 (30)				1						0	
Holocentridae												
<i>Holocentrus</i> sp.					0			1 (62)			1	
Syngnathidae												
<i>Bryx dunckeri</i> *	4 (28-47)		4 (35-42)		8		1 (32)				1	
<i>Hippocampus erectus</i>	12 (17-143)†				12		2 (25-67)†				2	
<i>Hippocampus reidi</i> *	2 (72)†				2						0	
<i>Hippocampus</i> sp.	1 (24)†				1						0	
<i>Syngnathus louisianae</i>	1 (121)				1						0	
<i>Syngnathus pelagicus</i>	1 (117)		15 (78-158)		16		1 (110)				1	
Fistulariidae												
<i>Fistularia tabacaria</i> *	1 (69)				1						0	
<i>Fistularia</i> sp.					0		1 (138)				1	
Acropomatidae												
<i>Syngnops bellus</i> *	1 (45)				1						0	
Echeneidae												
<i>Echeneis naucrates</i> *				2 (630-680)	2				1 (665)		1	
<i>Remora osteochir</i> *	1 (26)				1						0	
Coryphaenidae												
<i>Coryphaena equiselis</i> *	2 (26-32)	18 (28-68)			20		1 (30)				7	
<i>Coryphaena hippurus</i>	99 (26-262)	22 (32-178)		41 (275-1020)	162		7 (26-112)	23 (370-623)	1 (286)		38	
Carangidae												
<i>Alectis ciliaris</i>					0		4 (12-15)				4	

continued

Table 1 (continued)

Taxon	<i>Sargassum</i>					Open water					Total <i>n</i>
	NN (95)	NL (42)	DN (18)	HL (7)	Total <i>n</i>	NN (39)	NL (33)	HL (7)	LL (1)	Total <i>n</i>	
Carangidae (cont.)					4						0
<i>Caranx bartholomaei</i>	3 (20-61)	1 (34)			4						0
<i>Caranx crysos</i>	1646 (11-82)	91 (12-65)	96 (11-61)		1833	271 (11-72)	73 (12-99)				344
<i>Caranx lugubris</i> *		3 (21-29)			3						0
<i>Caranx ruber</i>	57 (16-89)	2 (31-68)			59						0
<i>Caranx</i> sp.	20 (11-21)	3 (15-21)	18 (11-22)		41	12 (11-18)	2 (11-17)				14
<i>Decapterus punctatus</i>	144 (10-44)	19 (10-32)	3 (24-35)		166	150 (10-44)	1 (18)				151
<i>Decapterus</i> sp.	11 (16-30)	1 (20)	1 (20)		12		1 (28)				1
<i>Elagatis bipinnulata</i>	18 (17-81)	5 (24-43)			23		1 (19)				1
<i>Selar crumenophthalmus</i>	4 (17-29)				4	4 (15-21)	1 (28)				5
<i>Selene setapinnis</i> *			1 (19)		1	1 (13)					1
<i>Selene vomer</i>					0	3 (11-13)					3
<i>Selene</i> sp.					0	1 (14)					1
<i>Seriola dumerili</i>	7 (11-70)	3 (37-47)	1 (48)		11						0
<i>Seriola fasciata</i>	59 (12-107)	1 (26)	2 (29-32)		62	4 (23-30)					0
<i>Seriola rivoliana</i>	260 (12-95)	4 (16-57)	4 (20-36)		268	13 (21-47)	3 (14-34)				4
<i>Seriola zonata</i>	4 (23-37)				4	1 (16)					1
<i>Seriola</i> sp.	21 (12-66)	4 (13-71)	8 (11-22)		33	4 (11-16)	1 (12)	1 (N/A)			6
<i>Trachinotus carolinus</i>					0		2 (21-23)				2
<i>Trachinotus falcatus</i>					0	1 (14)					1
Lobotidae					14						0
<i>Lobotes surinamensis</i>	11 (11-52)	2 (29-30)	1 (33)		14						0
Mullidae					1						0
<i>Mulloidichthys martinicus</i> *		1 (87)			1						0
<i>Pseudupeneus maculatus</i>		3 (37-43)			3		1 (26)				1
Kyphosidae					7						0
<i>Kyphosus incisor</i>	2 (29-91)	4 (19-39)	1 (14)		7						0
<i>Kyphosus sectatrix</i>	30 (15-89)	2 (25-33)			32						0
<i>Kyphosus</i> sp.	1 (15)				1		2 (19-21)				2
Pomacentridae					51						0
<i>Abudefduf saxatilis</i>	45 (16-29)	2 (18-19)	4 (16-20)		51						0
Sphyraenidae					0						0
<i>Sphyraena barracuda</i>					1			1 (1219)			1
<i>Sphyraena borealis</i> *	1 (31)				1						0
Gempylidae					0						3
<i>Gempylus serpens</i>					0						0
Scombridae					2						0
<i>Auxis thazard</i> *		2 (62-86)			2						0
<i>Katsuwonus pelamis</i>					0						2
<i>Scomber colias</i>					0			2 (438-485)			2
<i>Scomber scombrus</i>					0			27 (225-261)			27
					0			6 (243-268)			6

continued

Table 1 (continued)

Taxon	Sargassum							Open water					Total <i>n</i>	
	NN (95)	NL (42)	DN (18)	HL (7)	Total <i>n</i>	NN (39)	NL (33)	HL (7)	LL (1)	Total <i>n</i>				
Istiophoridae														
<i>Istiophorus platypterus</i> *	4 (22-41)	4 (32-118)			8	2 (17-24)	38 (20-204)			40				
<i>Makaira nigricans</i>					0		1 (205)			1				
Nomeidae														
<i>Psenes cyanophrys</i>	5 (35-52)				5					0				
Balistidae														
<i>Balistes capricus</i>	345 (10-74)	19 (12-113)	37 (11-63)		401	17 (10-35)	2 (19-25)			19				
<i>Canthidermis maculata</i>	17 (11-24)		2 (14-22)		19					0				
<i>Canthidermis sufflamen</i>	26 (11-18)		1 (45)		27	1 (13)				1				
<i>Xanthichthys ringens</i>	1 (21)	1 (65)			2					0				
Unidentified	2 (N/A)				2					0				
Monacanthidae														
<i>Aluterus heudelotii</i>	69 (25-70)	1 (50)	4 (31-44)		74	1 (24)	2 (36-39)			3				
<i>Aluterus monoceros</i>	34 (33-151)	6 (53-95)			40	1 (52)	1 (103)			2				
<i>Aluterus schoepfi</i>	21 (18-69)				21	9 (16-38)	1 (46)			10				
<i>Aluterus scriptus</i>	42 (20-113)	5 (36-122)			47		1 (32)			1				
<i>Aluterus</i> sp.	3 (15-26)				3					0				
<i>Cantherhines macrocerus</i>	6 (30-60)	1 (96)			7					0				
<i>Cantherhines pulvis</i>	14 (30-67)	1 (59)			15	2 (42-60)				2				
<i>Monacanthus ciliatus</i>	176 (10-26)		6 (16-27)		182	7 (12-17)	1 (21)			8				
<i>Monacanthus tuckeri</i>	14 (16-24)		4 (17-25)		18					0				
<i>Monacanthus</i> sp.	1 (14)				1	1 (13)				1				
<i>Stephanolepis hispidus</i>	12,420 (8-65)	288 (8-57)	1064 (8-68)		13,772	1161 (8-49)	16 (10-76)			1177				
<i>Stephanolepis setifer</i>	1 (40)				1					0				
<i>Stephanolepis</i> sp.					0	2 (10-11)				2				
Tetraodontidae														
<i>Lagocephalus</i>														
<i>lagocephalus</i> *		1 (127)			1					0				
Diodontidae														
<i>Chilomycterus</i> sp.	1 (22)				1					0				
<i>Diodon holocanthus</i>	6 (15-55)	3 (46-75)			9		1 (51)			1				
<i>Diodon hystrix</i>	2 (37-219)	1 (85)			3		2 (160-212)			2				
Total	16,482	988	1285	44	18,799	1820	820	55	11	2706				

combined, 33 species were collected only in association with *Sargassum* habitat, and 13 species were unique to open-water habitat (Table 1).

There was a large discrepancy between *Sargassum* and open-water catches from the 2000–03 neuston net samples. A total of 14,123 fishes, representing 65 species, were collected in 91 neuston tows in *Sargassum* habitat. Thirteen open-water tows produced no catch, whereas 14 open-water tows yielded 1393 fishes,

representing 27 species (Table 2). Dominant families collected by neuston net in both *Sargassum* and open-water habitats were Monacanthidae (83% of S, 79% of OW), Carangidae (9%, 13%), and Exocoetidae (4%, 6%). Individuals of eight species represented 95% of the total *Sargassum* catch with neuston nets (in decreasing order of abundance): *S. hispidus*, *C. crysos*, *C. melanurus*, *B. capriscus*, *M. ciliatus*, *S. rivoliana*, *P. brachypterus*, and *C. hippurus*. Individuals of four species represented 93%

Table 2

Number of fishes collected in neuston net tows from *Sargassum* and open-water habitat off North Carolina during 2000–03, separated by day and night. Number of samples is in parentheses. Species are listed in phylogenetic order.

Species	<i>Sargassum</i>		Open water		Species	<i>Sargassum</i>		Open water	
	Day (47)	Night (44)	Day (19)	Night (8)		Day (47)	Night (44)	Day (19)	Night (8)
<i>Cyclothone</i> sp.	1	0	0	0	<i>Caranx bartholomaei</i>	2	1	0	0
<i>Argyropelecus aculeatus</i>	1	0	0	0	<i>Caranx crysos</i>	342	468	31	43
<i>Diaphus dumerilii</i>	1	0	0	0	<i>Caranx ruber</i>	23	33	0	0
<i>Myctophum affine</i>	0	27	0	0	<i>Caranx</i> spp.	2	18	1	1
<i>Myctophum obtusirostre</i>	0	10	0	0	<i>Decapterus punctatus</i>	9	44	78	1
<i>Myctophum punctatum</i>	1	4	0	0	<i>Decapterus</i> spp.	4	7	0	0
<i>Myctophum selenops</i>	0	1	0	0	<i>Elagatis bipinnulata</i>	5	5	0	0
<i>Myctophum</i> sp.	0	1	0	0	<i>Selar crumenophthalmus</i>	2	0	0	0
<i>Histrio histrio</i>	7	2	0	0	<i>Selene setapinnis</i>	0	0	1	0
Mugilidae	0	2	0	0	<i>Seriola dumerili</i>	3	4	0	0
<i>Ablennes hians</i>	6	8	1	2	<i>Seriola fasciata</i>	30	21	4	0
<i>Platybelone argalus</i>	0	2	0	0	<i>Seriola rivoliana</i>	125	35	13	0
<i>Tylosurus acus</i>	1	2	0	0	<i>Seriola</i> spp.	12	9	3	1
<i>Tylosurus</i> spp.	0	2	0	0	<i>Seriola zonata</i>	0	4	1	0
<i>Cheilopogon cyanopterus</i>	0	6	0	0	<i>Lobotes surinamensis</i>	9	1	0	0
<i>Cheilopogon exsiliens</i>	0	2	0	0	<i>Kyphosus incisor</i>	0	2	0	0
<i>Cheilopogon furcatus</i>	0	2	0	0	<i>Kyphosus sectatrix</i>	11	1	0	0
<i>Cheilopogon melanurus</i>	31	365	5	49	<i>Kyphosus</i> sp.	1	0	0	0
<i>Cheilopogon</i> spp.	0	6	0	0	<i>Abudefduf saxatilis</i>	5	5	0	0
<i>Cypselurus comatus</i>	0	1	0	0	<i>Istiophorus platypterus</i>	1	3	1	1
<i>Hirundichthys affinis</i>	0	13	0	6	<i>Psenes cyanophrys</i>	0	5	0	0
<i>Oxyporhamphus</i>					<i>Balistes capriscus</i>	120	109	9	5
<i>micropterus</i>	0	2	0	0	<i>Canthidermis maculata</i>	9	1	0	0
<i>Parexocoetus</i>					<i>Canthidermis sufflamen</i>	23	3	0	1
<i>brachypterus</i>	19	140	2	17	<i>Xanthichthys ringens</i>	1	0	0	0
<i>Prognichthys occidentalis</i>	9	26	1	6	Balistidae	0	2	0	0
<i>Euleptorhamphus velox</i>	1	10	0	2	<i>Aluterus heudelotii</i>	48	17	0	0
<i>Hemiramphus balao</i>	3	7	0	0	<i>Aluterus monoceros</i>	1	3	0	1
<i>Hemiramphus brasiliensis</i>	0	21	1	0	<i>Aluterus schoepfii</i>	10	7	0	1
<i>Hemiramphus</i> spp.	2	31	0	0	<i>Aluterus scriptus</i>	31	8	0	0
<i>Hyporhamphus</i>					<i>Aluterus</i> sp.	0	1	0	0
<i>unifasciatus</i>	0	1	0	0	<i>Cantherhines macrocerus</i>	2	3	0	0
<i>Bryx dunckeri</i>	2	1	1	0	<i>Cantherhines pullus</i>	3	9	2	0
<i>Hippocampus erectus</i>	3	8	0	1	<i>Monacanthus ciliatus</i>	75	97	1	6
<i>Hippocampus reidi</i>	1	1	0	0	<i>Monacanthus tuckeri</i>	9	4	0	0
<i>Hippocampus</i> sp.	1	0	0	0	<i>Monacanthus</i> sp.	1	0	0	0
<i>Syngnathus louisianae</i>	1	0	0	0	<i>Stephanolepis hispidus</i>	7840	3541	681	408
<i>Syngnathus pelagicus</i>	1	0	1	0	<i>Stephanolepis setifer</i>	1	0	0	0
<i>Fistularia</i> sp.	0	0	1	0	<i>Chilomycterus</i> sp.	0	1	0	0
<i>Synagrops bellus</i>	0	1	0	0	<i>Diodon holocanthus</i>	1	5	0	0
<i>Coryphaena equiselis</i>	2	0	0	1	<i>Diodon hystrix</i>	1	1	0	0
<i>Coryphaena hippurus</i>	13	71	1	0	Total	8869	5254	840	553

of the total open-water catches with neuston nets (in decreasing order of abundance): *S. hispidus*, *D. punctatus*, *C. crysos*, and *C. melanurus*. There were significantly more individuals (Mann-Whitney test: $df=117$, $P<0.001$) and numbers of species (Mann-Whitney test: $df=117$, $P<0.001$) in *Sargassum* habitat compared with open-water habitat. The three most abundant species in neuston net collections containing *Sargassum* habitat also exhibited the highest frequencies of occurrence: *S. hispidus* (70% of samples), *C. crysos* (64%), and *C. melanurus* (46%), whereas in open-water habitat these species occurred in 41%, 19%, and 22% of samples, respectively. Forty of the total 65 species collected in 2000–03 neuston net tows in *Sargassum* were unique

to this habitat, whereas only two (*Fistularia* sp., *Selene setapinnis*) of the total 27 species collected in open-water habitat were unique (Table 2).

Day versus night catch composition

Regardless of sampling time (day or night), *Sargassum* habitat yielded significantly (Kruskal-Wallis test: $df=3$, $P<0.05$) higher numbers of individuals and species than open-water habitat. Daytime neuston net samples from *Sargassum* habitat ($n=47$) yielded 8869 fishes from 48 species, and nighttime neuston net samples from *Sargassum* habitat ($n=44$) yielded 5254 fishes from 56 species (Table 2); however, these differences were not statistically significant (Kruskal-Wallis test: $df=3$, $P=0.924$). Supplemental methods used in *Sargassum* habitat (dip nets, hook-and-line, 1999 neuston net) yielded different results; slightly more fishes (350 individuals) were collected at night than during the day. This finding was likely due to the slightly higher effort at night and the attraction of fish by the nightlighting.

As above, most fishes from neuston net samples in open-water habitat were collected during the day. Ten of the total 19 daytime neuston net tows in open-water habitat yielded 840 fishes, representing 20 species, and four of the total eight nighttime neuston net samples in open water yielded 553 fishes, representing 18 species (Table 2); however, these differences were not statistically significant (Kruskal-Wallis test: $df=3$, $P=0.843$). Supplemental methods used in open-water habitat (dip nets, hook-and-line, 1999 neuston net, long line), as above, produced more fishes at night (213 more individuals), probably for the same reasons.

Size distributions

Ninety-six percent of all fishes collected in surface waters during these summer and fall cruises were juveniles and most (88%) were ≤ 50 mm SL. The majority of *S. hispidus* (79% S, 87% OW), *C. crysos* (72%, 61%), *B. capriscus* (79%, 95%), *M. ciliatus* (100%, 100%), and *D. punctatus* (93%, 86%) collected in both *Sargassum* and open-water habitats were ≤ 30 mm SL (Fig. 2). *Cheilopogon melanurus* collected

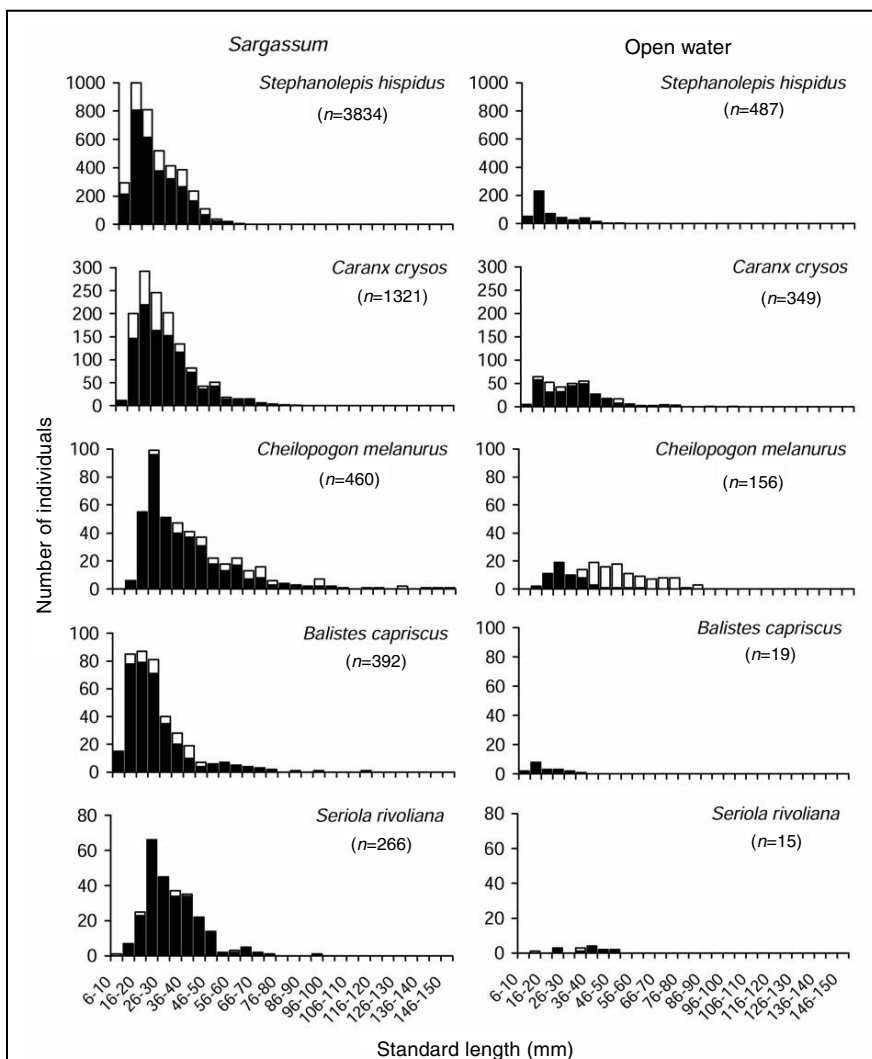
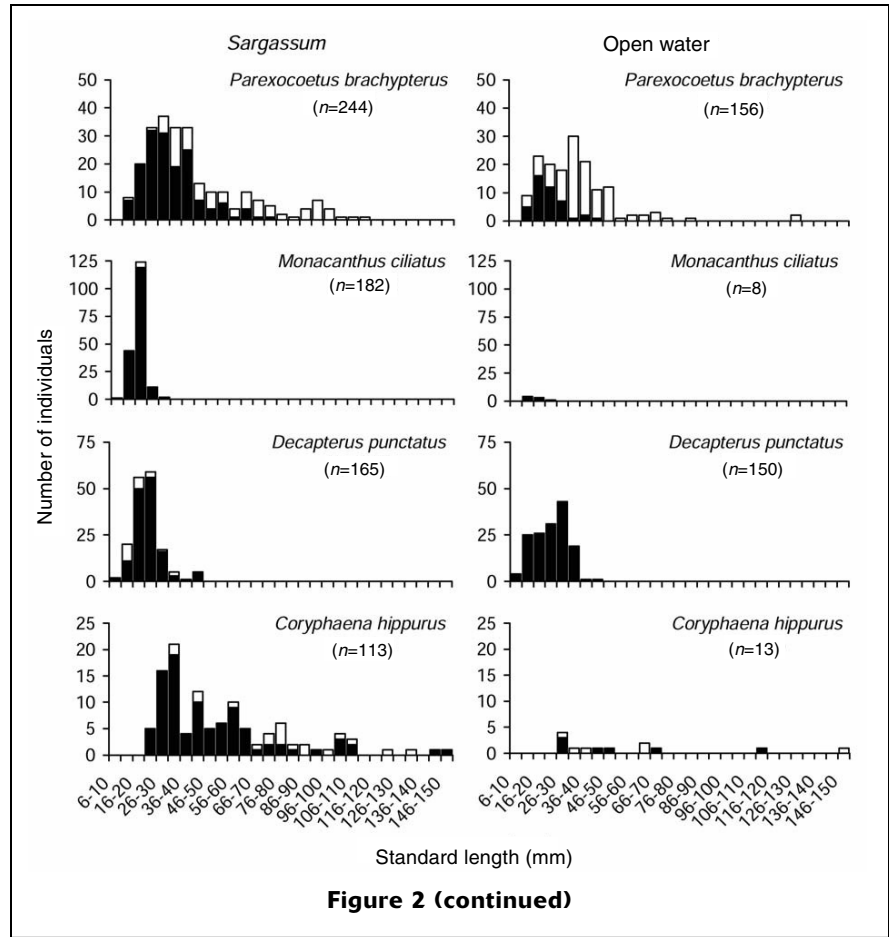


Figure 2

Length-frequency distributions of the nine most abundant fishes collected from *Sargassum* and open-water habitats during summer and fall of 1999–2003 off North Carolina. Neuston net collections = black bars and supplemental gears = white bars. Only juvenile specimens were graphed for *Cheilopogon melanurus* (Atlantic flyingfish) and *Coryphaena hippurus* (dolphinfish). Note differences in y-axis scale.

in *Sargassum* habitat ranged from 13 to 253 mm SL, but the majority (84%) were juveniles <150 mm SL. *Cheilopogon melanurus* collected in open-water habitat ranged from 12 to 257 mm SL, and the majority (77%) were also juveniles <150 mm SL (Fig. 2). *Coryphaena hippurus* collected in *Sargassum* habitat ranged from 25 to 1020 mm SL, the majority (80%) of which were at the juvenile stage (<300 mm SL), and *C. hippurus* collected in open-water habitat ranged from 26 to 623 mm SL, 45% of which were juveniles (<300 mm SL) (Fig. 2).

Overall, fishes collected from neuston net tows containing *Sargassum* habitat (8–374 mm SL, mean=26 mm [± 0.2 mm]) were significantly larger (Kolmogorov-Smirnov test: $df=7464$, $P<0.001$) than fishes collected from open-water habitat (8–138 mm SL, mean=23 mm [± 0.4]) by the same method. Individuals collected in neuston net tows with *Sargassum* were significantly larger (Kolmogorov-Smirnov test, $P<0.05$) than individuals of the same species collected in neuston tows in open water for seven of the nine most abundant species (Table 3).



***Sargassum* abundance and fish distribution**

Despite variability, the quantity of *Sargassum* habitat was correlated with fish species richness and density. A significant positive linear relationship existed between the overall numbers of fishes and *Sargassum* wet weight

from neuston net samples (Fig. 3A). For five (*S. hispidus*, *C. melanurus*, *B. capriscus*, *S. rivoliana*, *P. brachypterus*) of the eight most abundant *Sargassum*-associated fish species collected by neuston net during 2000–03, a significant positive relationship existed between numbers of individuals and *Sargassum* wet weight (Fig. 4).

Table 3

Mean standard length (SL) (\pm standard error [SE] in mm) of abundant fish species collected with neuston nets from *Sargassum* (S) and open-water (OW) habitats off North Carolina during 1999–2003. n =number of fishes, * = statistically significant (Kolmogorov-Smirnov test, $P<0.05$).

Species	Mean SL \pm SE (mm)			
	S	n	OW	n
<i>Stephanolepis hispidus</i>	22* (± 0.2)	2872	18 (± 0.4)	470
<i>Caranx crysos</i>	28* (± 0.4)	1007	27 (± 0.7)	276
<i>Cheilopogon melanurus</i>	35* (± 0.8)	392	27 (± 1.2)	57
<i>Balistes capriscus</i>	23* (± 0.7)	336	17 (± 1.7)	17
<i>Seriola rivoliana</i>	32 (± 0.7)	257	35 (± 2.6)	12
<i>Monacanthus ciliatus</i>	17* (± 0.2)	176	14 (± 0.8)	7
<i>Parexocoetus brachypterus</i>	31* (± 1.0)	158	22 (± 1.0)	44
<i>Decapterus punctatus</i>	21 (± 0.5)	143	23* (± 0.6)	149
<i>Coryphaena hippurus</i>	40* (± 2.6)	142	29 (± 5.1)	21

Although a significant positive logarithmic relationship was observed between numbers of species and *Sargassum* wet weight (Fig. 3B), similar numbers of species were often collected regardless of *Sargassum* quantities. For example, the maximum number of species ($n=19$) collected in one neuston tow coincided with a relatively low quantity of *Sargassum* habitat (6.8 kg) (Fig. 3B).

Behavioral observations

Underwater video recordings clarified the close association of juvenile fishes to structure compared with open water. Many juvenile fishes rapidly explored and associated with any new substrata introduced near the *Sargassum* mats (e.g., snorklers, vessel). As in our other collections, the two most abundant families of fishes observed in the video recordings were Monacanthidae (mostly *S. hispidus*) and Carangidae (*Caranx* spp. and *Seriola* spp.). Fishes exhibited a size-related layering among and below the *Sargassum* (Fig. 5, A–C). Smaller juvenile fishes were usually very close to or within the *Sargassum* and were rarely observed more than one meter below the algae (Fig. 5A), whereas larger, more mobile juvenile fishes (e.g., carangids and kyphosids)

were further below the *Sargassum* (Fig. 5B). Even deeper below the *Sargassum* (up to 3 m), larger predators (e.g., adult dolphinfish and jacks) were observed, usually in schools (Fig. 5C). When large predators swam below the *Sargassum*, smaller fishes moved upward into the algae (Fig. 5A).

Other behaviors were also observed from the underwater video recordings. Individuals and groups (7–10 individuals) of juvenile *Aluterus monoceros* (with a light to dark brown mottled pattern, Fig. 5D) were observed hovering just below the *Sargassum* with heads down at a 45° angle, tails near the surface (Fig. 5D). A school (about 65 individuals) of adult *A. monoceros* (silver body color) exhibited the same behavior under the hull of the vessel, which was adjacent to the weedline. On 15 occasions, small groups (2–15 individuals) of juvenile *S. hispidus* were observed pursuing and nipping at lobate ctenophores, *Mnemiopsis leidyi* (Fig. 5E). These interactions took place about 1.5 m below the *Sargassum*, and *S. hispidus* was the only species observed displaying this behavior. A distinct boundary was observed between open-water and *Sargassum* habitats; the open water adjacent to the edge of the weedline was unpopulated, whereas a high density of juvenile fishes were observed underneath and within the *Sargassum* (Fig. 5F).

Schools of adult dolphinfish (approximately 10–50 individuals) were observed swimming under the weedline on seven occasions. Most of these appeared to be females based on head shape and estimated sizes, but some may have been immature males. A female (295 mm SL), ripe with eggs, was collected from the vessel by hook-and-line during video recording operations. On five of the seven occasions, adult *Caranx bartholomaei* and *C. crysos* were mixed with the school of dolphinfish or swam closely behind them. On one occasion, a single large juvenile dolphinfish (approximately 300 mm SL) swam rapidly upward into the *Sargassum* with its mouth open, turned away at the weedline, and swam away; however, no small fishes were observed under the *Sargassum* in the vicinity of the strike, and it was not possible to determine the success of this apparent feeding attempt.

Discussion

Pelagic *Sargassum* habitat supports an abundant and diverse assemblage of juvenile fishes, providing structure and protection in relatively barren oceanic surface waters. Juvenile fishes dominate the *Sargassum* community, and the majority of fishes collected in this study from *Sargassum* habitat were comparable in size (<50 mm SL) to those reported from other *Sargassum* studies (Dooley, 1972; Wells and Rooker, 2004). As with seagrass ecosystems

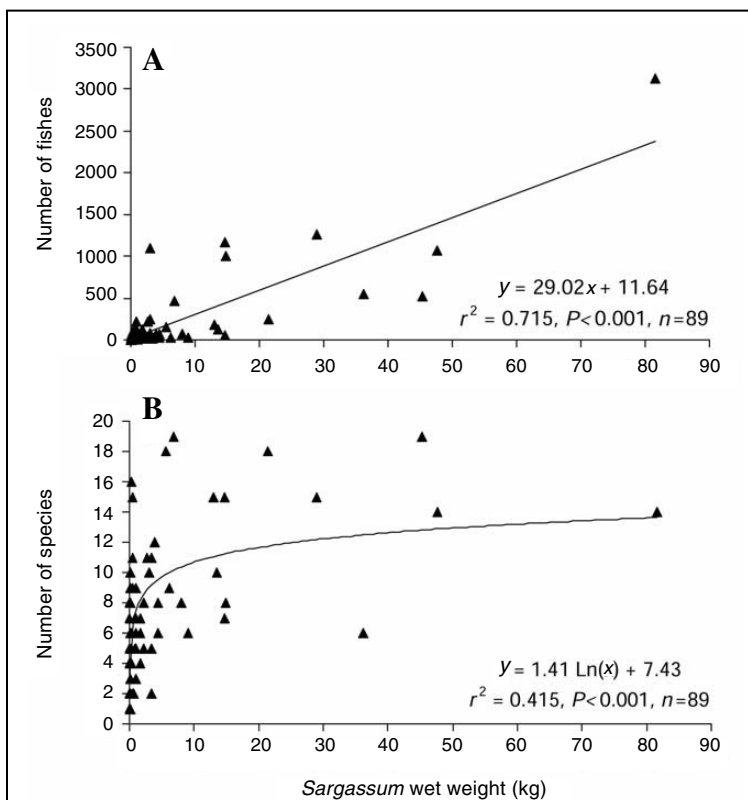


Figure 3

Relationships between number of individuals (A) and number of species (B) and *Sargassum* wet weight (kg) for all fishes collected with neuston nets in *Sargassum* habitat during summer and fall of 2000–2003 off North Carolina. Note differences in y-axis scale.

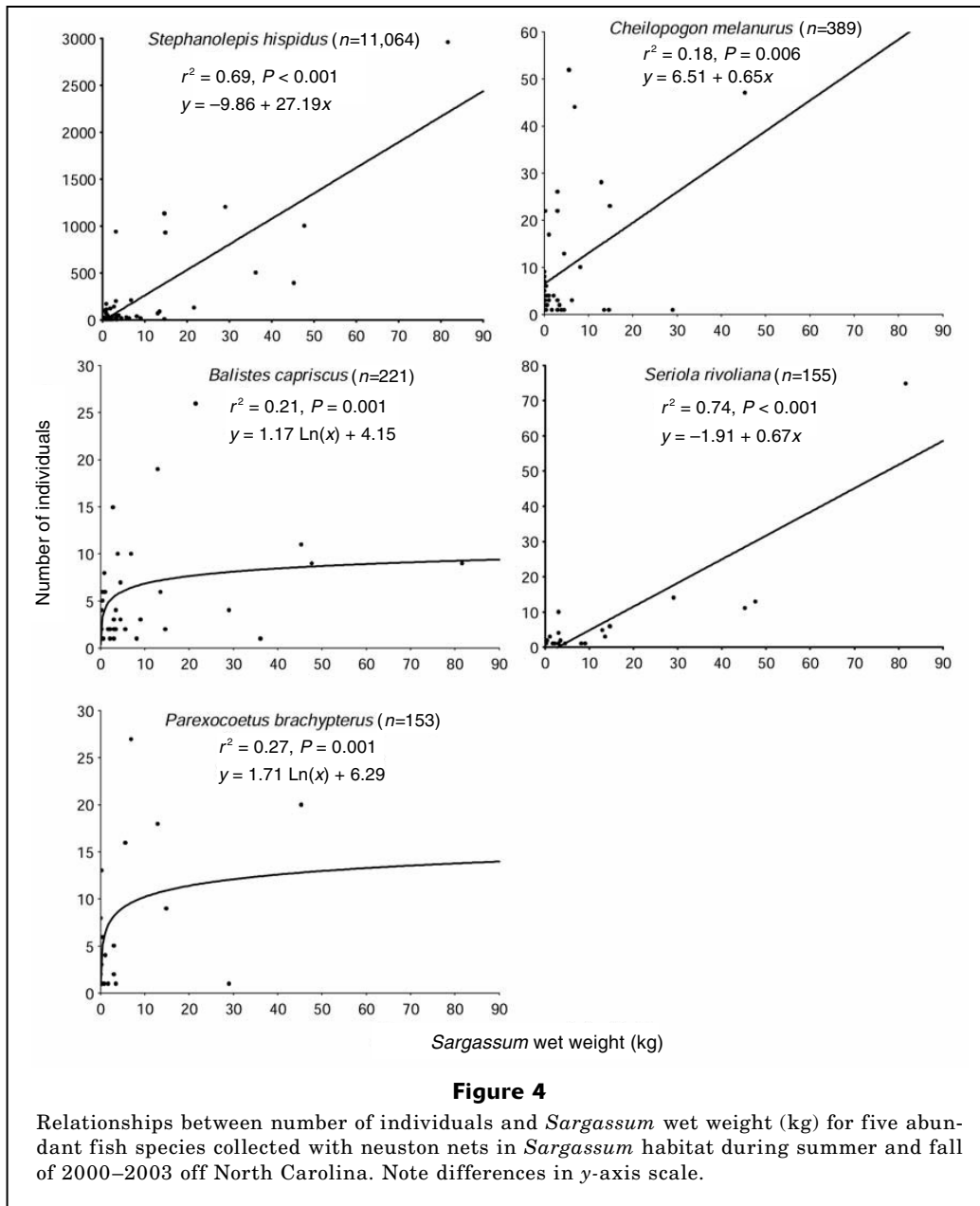


Figure 4

Relationships between number of individuals and *Sargassum* wet weight (kg) for five abundant fish species collected with neuston nets in *Sargassum* habitat during summer and fall of 2000–2003 off North Carolina. Note differences in y-axis scale.

(Stoner, 1983), the strong association of small fishes with *Sargassum* and their behaviors around the algae indicates that this habitat provides shelter from predation. Schooling of *A. monoceros* to mimic floating seaweed (Crawford and Powers, 1953) and the camouflage coloration of juvenile monacanthids, balistids, and other taxa within *Sargassum* fronds help conceal them from predators (Fig. 5, A and D). The increasingly close association of fishes to the floating algae with decreasing fish size further indicates a strong role of the habitat in mitigating predation. Larger fishes, like adult dolphinfishes and jacks, aggregating below the weedlines, appeared to use *Sargassum* primarily during feeding (Dooley, 1972; Moser et al., 1998; this study). *Sargassum* habitat seems

to provide an ecological advantage as illustrated by the trend of several species exhibiting larger sizes in *Sargassum* habitat compared to open-water habitat, but it is not clear if this advantage results from better food resources or lack of predation within the algal habitat.

As a result of intensive sampling, the number of fish species known to associate with *Sargassum* habitat in U.S. waters was substantially increased. Eighty fish species were collected in association with *Sargassum* in this study, forty-one percent of which had not been previously reported in association with pelagic *Sargassum*. Mesopelagic fishes spend most of their lives in a habitat lacking structure and have not been reported to seek structured habitats. Thus, the seven species of



Figure 5

Fishes under a *Sargassum* weedline observed during underwater video recordings, August 1999, off Cape Hatteras, North Carolina. (A) Small planehead filefish (*Stephanolepis hispidus*) amongst the *Sargassum*, (B) larger, more mobile jacks (carangids) below the *Sargassum*, (C) large predators (*Coryphaena hippurus* [dolphinfish]) using *Sargassum* habitat, (D) schooling of *Aluterus monoceros* (unicorn filefish) at a 45° angle, (E) *Stephanolepis hispidus* pursuing and picking at a lobate ctenophore (*Mnemiopsis leidyi*), and (F) edge of a *Sargassum* weedline.

mesopelagic fishes representing three families (Gonostomatidae, Sternoptychidae, Myctophidae) collected with *Sargassum* likely resulted from combinations of their upward diel migrations, upwelling (reported from the Cape Hatteras study area: Lohrenz et al., 2002; Thomas et al., 2002), or convergent currents bringing them into contact with *Sargassum*, rather than the result of attraction to the algae. The associations of many fish species with *Sargassum* appears to be facultative (Dooley, 1972; Wells and Rooker, 2004), and all studies to date have recorded fishes incidentally associated with *Sargassum* that are normally not considered to be structure-associated species. It remains difficult to determine exactly why or how some species use this habitat and the degree to which it influences their life histories.

Despite methodological differences between the studies, patterns of abundance for dominant species collected from *Sargassum* habitat were comparable to those from previous collections off North Carolina, Florida, and in the Gulf of Mexico. *Stephanolepis hispidus* dominated all *Sargassum* collections in all areas, followed closely by *C. crysos* and *B. caprisicus* (Dooley, 1972; Wells and Rooker, 2004). *Histrio histrio* was abundant in Gulf of Mexico (Bortone et al., 1977; Wells and Rooker, 2004) and Florida east coast (Dooley, 1972) collections with *Sargassum* but was not abundant in collections off North Carolina (Dooley, 1972; Moser et al., 1998; this study). Because the majority of *H. histrio* are found in the Sargasso Sea and Caribbean Basin (Adams, 1960), their lower abundance off North Carolina may represent a winnowing of the population with northward or westward drift. Dooley (1972) suggested a progressive decrease in fish species richness from Florida to North Carolina and across the Atlantic to the Azores. This decrease in species richness may be an artifact of limited collections off North Carolina and the Azores because our more extensive sampling produced *Sargassum*-related species richness exceeding that reported in other areas. Although based on limited sampling, data indicate that fewer fish species are associated with *Sargassum* habitat in the Sargasso Sea compared with *Sargassum* habitat in the Gulf of Mexico or the Gulf Stream (Fine, 1970; Stoner and Greening, 1984). The great difference between the Sargasso Sea and U.S. continental shelf collections indicates that the majority of the fish fauna recruits to *Sargassum* habitat after the algae are entrained into the Loop Current (Gulf of Mexico) and the Florida and Gulf Stream currents.

The structural complexity of habitats strongly affects fish assemblages. Our open-water samples contained fewer fishes compared with samples containing *Sargassum* habitat. Clearly, fishes that use *Sargassum* habitat also are found in open water without *Sargassum*, but abundance is heavily skewed toward floating structured habitat (Kingsford, 1993). *Stephanopelis hispidus* dominated both habitats but was two orders of magnitude more abundant in *Sargassum* collections. Considering this, and that *S. hispidus* usually occupies structured habitat, it seems likely that the *S. hispi-*

pus collected from open-water habitat may have been displaced by physical disturbance to *Sargassum* mats, or they may have been caught in open water because they had strayed away from the preferred habitat. If so, an even larger difference exists between open-water and *Sargassum* fish communities. The strong fidelity of fishes to floating *Sargassum* habitat is also illustrated by the distinct boundary observed between open-water and *Sargassum* habitats (Fig. 5F). The open water adjacent to the edge of the weedline was unpopulated, compared with the area immediately underneath and within the *Sargassum* where a high density of juvenile fishes was evident. Higher abundances and diversity of fishes in vegetated (versus unvegetated) habitats is a common theme (Weinstein et al., 1977; Orth and Heck, 1980) that results from increased structural complexity (Stoner, 1983). Although fundamental differences exist between *Sargassum* and seagrass ecosystems, fish communities use the two habitats in similar ways. Both habitats are nursery areas for juvenile fishes and support diverse and abundant fish communities. Additionally, the abundance of fishes increases with increasing seagrass density (Orth and Heck, 1980; Thayer and Chester, 1989) and *Sargassum* abundance (Moser et al., 1998; Wells and Rooker, 2004).

Juvenile fishes may seek drifting objects to improve future benthic settlement opportunities (Dempster and Kingsford, 2004), thus facilitating early survival and eventual recruitment to adult populations. Most of the juvenile fishes using *Sargassum* are species that ultimately occupy either inshore benthic reef or complex, structured habitats (demersal) or the open ocean (pelagic). However, the length of time juvenile fishes reside in *Sargassum* and the fates of juvenile fishes after leaving this habitat are unknown. Some fishes remain in the *Sargassum* longer than expected, perhaps because they missed a settlement opportunity. This appears to be the case for some unusually large juveniles (e.g., *Hippocampus* spp., *Mulloidichthys martinicus*, *Kyphosus* spp., *A. saxatilis*, balistids, monacanthids) collected in the present study. Caribbean damselfishes, including *A. saxatilis*, settle between 10 and 12 mm SL (Robertson et al., 1993), yet *A. saxatilis* collected in our study from *Sargassum* habitat were 16–29 mm SL. The dominant *Sargassum*-associated fish, *S. hispidus*, may settle into North Carolina estuarine seagrass beds at 11–40 mm (Adams, 1976; Ross and Epperly, 1985), well below the sizes of some individuals collected offshore in this study. The movement of large quantities of *Sargassum* habitat across the continental shelf as far as the estuaries transports vast numbers of associated juvenile fishes toward other habitats (e.g., seagrass beds, reefs) and probably facilitates recruitment to adult populations.

Young fishes entrained in the Gulf Stream that ultimately have demersal populations, including species using *Sargassum*, have a more uncertain future once they drift north of Cape Hatteras where the Gulf Stream moves offshore (McBride and Able, 1998; Ross et al., 2007). Juveniles of demersal species that do not move from *Sargassum* before reaching the Cape Hatteras area

may 1) exit the Gulf Stream and settle north of North Carolina, 2) continue across the North Atlantic in the Gulf Stream and possibly settle in the eastern Atlantic, 3) complete a circuit of the North Atlantic until they return to the western North Atlantic, or 4) ultimately not contribute to their respective populations (McBride and Able, 1998; Ross et al., 2007). Even though *Sargassum* and associated fishes can be transported into the Middle Atlantic Bight or farther north (Dooley, 1972), the first alternative is unlikely given that most demersal fish species using *Sargassum* are of tropical or warm temperate origins and are not established as adults north of North Carolina (Winge, 1923; McBride and Able, 1998). The second alternative, also suggested by Dooley (1972), seems possible because fifty-three (66%) of the 80 total species collected off North Carolina are established in the eastern Atlantic (Hureau and Monod, 1973a, 1973b), but the link (if any) between these fishes and those in the western Atlantic remains unclear. The third alternative seems least likely because most of the fishes collected in the surface waters do not have larval or juvenile periods long enough to complete a circuit of the Atlantic basin (Ross et al., 2007). It seems likely that many of the fishes remaining in the *Sargassum* north of Cape Hatteras eventually perish. Pelagic species (e.g., carangids, exocoetids, *Coryphaena* spp.) are probably not as restricted and can emigrate from *Sargassum* habitat to open-water habitat over a broader geographic area. Despite the fact that huge numbers of fishes use *Sargassum* habitat in the early life stages, data are lacking regarding its role in transporting juveniles to inshore habitats, in settlement processes, and to what extent *Sargassum*-associated fishes contribute to their respective populations.

Sargassum is an unusual and difficult habitat to sample, and no ideal sampling method has yet been applied. The algae and their medium (water) are in constant motion, and the density and structure of the habitat are constantly changing. One cannot predict exactly when or where *Sargassum* will occur and, unlike static habitats, it cannot be mapped. Thus, it is generally difficult to collect a known number or type of samples from this habitat. Sampling in this study was balanced between day and night, but for the above reasons was not balanced between the two habitats. Sampling the *Sargassum* fauna includes collecting the habitat as well, and the density of the habitat coupled with the three dimensional layering of associated nekton reduce the efficiencies of most sampling gear (especially dip nets). The approach in this study of using a large neuston net to consistently encompass a substantial volume of surface water allowed for large enough samples over a wide range of algal densities.

There is little doubt that *Sargassum* habitat constitutes an important and unique marine ecosystem. It provides a feeding area for many large pelagic fishes, marine mammals, seabirds, and sea turtles. *Sargassum* may enhance early survival of many fishes by protecting them from predation and by concentrating prey, thus providing a unique nursery habitat in an otherwise

relatively barren area of the western North Atlantic Ocean. For these reasons, *Sargassum* was designated as essential fish habitat by the South Atlantic Fisheries Management Council. The role of *Sargassum* in transporting juveniles to inshore habitats and subsequent impacts on population recruitment should be investigated.

Acknowledgments

This research was partially funded by grants from the National Oceanic and Atmospheric Administration Office of Ocean Exploration (to S. W. Ross, lead PI). The 1999 and 2000 cruises were partially supported by the North Carolina Legislature (to S. W. Ross). The August 2001 RV *Cape Hatteras* cruise was sponsored by the Duke/University of North Carolina Oceanographic Consortium (to S. W. Ross). United States Geological Survey, Florida Integrated Science Center (through K. J. Sulak) provided personnel and logistics support. We thank T. Lankford for assistance with statistics, D. Weaver for recording the underwater video, and A. Quattrini, M. McIver, and anonymous reviewers for constructive suggestions on an earlier draft of the manuscript.

Literature cited

- Adams, J. A.
1960. A contribution to the biology and postlarval development of the sargassum fish, *Histrio histrio* (Linnaeus), with a discussion of the *Sargassum* complex. *Bull. Mar. Sci.* 10:55–82.
- Adams, S. M.
1976. The ecology of eelgrass, *Zostera marina* (L.), fish communities. I. Structural analysis. *J. Exp. Mar. Biol. Ecol.* 22:269–291.
- Bortone, S. A., P. A. Hastings, and S. B. Collard.
1977. The pelagic *Sargassum* ichthyofauna of the eastern Gulf of Mexico. *Northeast Gulf Sci.* 1:60–67.
- Butler, J. N., and A. W. Stoner.
1984. Pelagic *Sargassum*: Has its biomass changed in the last 50 years? *Deep-Sea Res.* 31:1259–1264.
- Crawford, R. W., and C. F. Powers.
1953. Schooling of the orange filefish, *Alutera schoepfi*, in New York Bight. *Copeia* 1953:115–116.
- Dempster, T., and M. J. Kingsford.
2004. Drifting objects as habitat for pelagic juvenile fish off New South Wales, Australia. *Mar. Freshw. Res.* 55:675–687.
- Dooley, J. K.
1972. Fishes associated with the pelagic *Sargassum* complex, with a discussion of the *Sargassum* community. *Contrib. Mar. Sci.* 16:1–32.
- Fedoryako, B. I.
1980. The ichthyofauna of the surface waters of the Sargasso Sea south-west of Bermuda. *J. Ichthyol.* 20:1–9.
- Fine, M. L.
1970. Faunal variation on pelagic *Sargassum*. *Mar. Biol.* 7:112–122.
- Howard, K. L., and R. J. Menzies.
1969. Distribution and production of *Sargassum* in

- the waters off the Carolina coast. *Bot. Mar.* 12:244–254.
- Hureau, J. C., and T. Monod, eds.
1973a. Check-list of the fishes of the north-eastern Atlantic and of the Mediterranean (Clofnam). Vol. 1, 683 p. United Nations Educational, Scientific and Cultural Organization, Paris, France.
1973b. Check-list of the fishes of the north-eastern Atlantic and of the Mediterranean (Clofnam). Vol. 2, 331 p. United Nations Educational, Scientific and Cultural Organization, Paris, France.
- Kingsford, M. J.
1992. Drift algae and small fish in coastal waters of northeastern New Zealand. *Mar. Ecol. Prog. Ser.* 80: 41–55.
1993. Biotic and abiotic structure in the pelagic environment—importance to small fishes. *Bull. Mar. Sci.* 53:393–415.
1995. Drift algae: a contribution to near-shore habitat complexity in the pelagic environment and an attractant for fish. *Mar. Ecol. Prog. Ser.* 116:297–301.
- Kingsford, M. J., and J. H. Choat.
1985. The fauna associated with drift algae captured with a plankton-mesh purse seine net. *Limnol. Oceanogr.* 30:618–630.
- Lohrenz, S. E., D. G. Redalje, P. G. Verity, C. N. Flagg, and K. V. Matulewski.
2002. Primary production on the continental shelf off Cape Hatteras, North Carolina. *Deep-Sea Res. Part II* 49:4479–4509.
- McBride, R. S., and K. W. Able.
1998. Ecology and fate of butterflyfishes, *Chaetodon* spp., in the temperate, western North Atlantic. *Bull. Mar. Sci.* 63:401–416.
- Moser, M. L., P. J. Auster, and J. B. Bichy.
1998. Effects of mat morphology on large *Sargassum*-associated fishes: observations from a remotely operated vehicle (ROV) and free-floating video camcorders. *Environ. Biol. Fish.* 51:391–398.
- Orth, R. J., and K. L. Heck.
1980. Structural components of eelgrass (*Zostera marina*) meadows in the lower Chesapeake Bay—fishes. *Estuaries* 3:278–288.
- Parr, A. D.
1939. Quantitative observations on the pelagic *Sargassum* vegetation of the western North Atlantic. *Bull. Bingham Oceanogr. Collect.* 6:1–94.
- Richards, W. J., ed.
2006. Early stages of Atlantic fishes: an identification guide for the western central North Atlantic, vol. 2, 2640 p. Taylor and Francis, Boca Raton, FL.
- Robertson, D. R., U. M. Schober, and J. D. Brawn.
1993. Comparative variation in spawning output and juvenile recruitment of some Caribbean reef fishes. *Mar. Ecol. Prog. Ser.* 94:105–113.
- Ross, S. W., and S. P. Epperly.
1985. Utilization of shallow estuarine nursery areas by fishes in Pamlico Sound and adjacent tributaries, North Carolina. In *Fish community ecology in estuaries and coastal lagoons: towards an ecosystem integration* (A. Yanez-Arancibia, ed.), p. 207–232. Universidad Nacional Autonoma de Mexico Press, Mexico City, Mexico.
- Ross, S. W., T. L. Casazza, A. M. Quattrini, and K. J. Sulak.
2007. Anguilliform larvae collected off North Carolina. *Mar. Biol.* 150:681–695.
- Settle, L. R.
1993. Spatial and temporal variability in the distribution and abundance of larval and juvenile fishes associated with pelagic *Sargassum*. M.S. thesis, 64 p. Univ. North Carolina Wilmington, Wilmington, NC.
- Stoner, A. W.
1983. Distribution of fishes in seagrass meadows: role of macrophyte biomass and species composition. *Fish. Bull.* 81:837–846.
- Stoner, A. W., and H. S. Greening.
1984. Geographic variation in the macrofaunal associates of pelagic *Sargassum* and some biogeographic implications. *Mar. Ecol. Prog. Ser.* 20:185–192.
- Thayer, G. W., and A. J. Chester.
1989. Distribution and abundance of fishes among basin and channel habitats in Florida Bay. *Bull. Mar. Sci.* 44:200–219.
- Thomas, C. J., N. E. Blair, M. J. Alperin, D. J. DeMaster, R. A. Jahnke, C. S. Martens, and L. Mayer.
2002. Organic carbon deposition on the North Carolina continental slope off Cape Hatteras (USA). *Deep-Sea Res.*, part II, 49:4687–4709.
- Weinstein, M. P., C. M. Courtney, and J. C. Kinch.
1977. The Marco Island estuary: a summary of physico-chemical and biological parameters. *Fla. Sci.* 40:97–124.
- Wells, R. J. D., and J. R. Rooker.
2004. Spatial and temporal patterns of habitat use by fishes associated with *Sargassum* mats in the north-western Gulf of Mexico. *Bull. Mar. Sci.* 74:81–99.
- Winge, O.
1923. The Sargasso Sea, its boundaries and vegetation. *Rep. Dan. Oceanogr. Exped.* 1908–1910 3:1–34