




NOTES:
 1.) PROJECTION: NEVADA STATE PLANE, WEST ZONE
 1927 NORTH AMERICAN DATUM (FEET)
 2.) LAND STATUS OBTAINED FROM BLM 2002
 3.) BASE PHOTO TAKEN OCTOBER 3, 2001

EXPLANATION

 Well Name and Location
 4th Qtr 2005 Water Elevation (Feet, AMSL)

 4335
 Water Elevation Contour (Feet, AMSL)

Notes:

1. MMW2 is not considered in evaluation.
 2. W.L. at P-1 is likely showing the effects of pumping. Doubt there is an upward vertical gradient at P-1.

DATE: Feb 2007
 PROJECT NUMBER: 129684
BROWN AND CALDWELL
 Carson City, Nevada

SCALE:
 0 1250 2500
 SCALE IN FEET



Figure 2
Revised December 2005
Potentiometric Surface Map