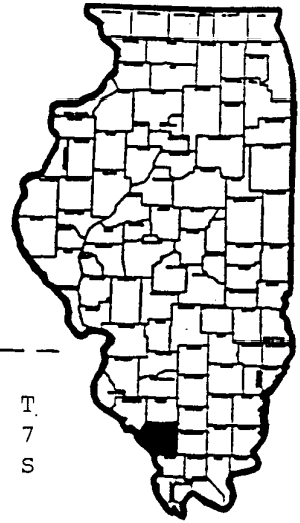


17-077

FCI-33 Crop Insurance Actuarial Map

Prepared by the Springfield Field Underwriting Office

MAP INDEX



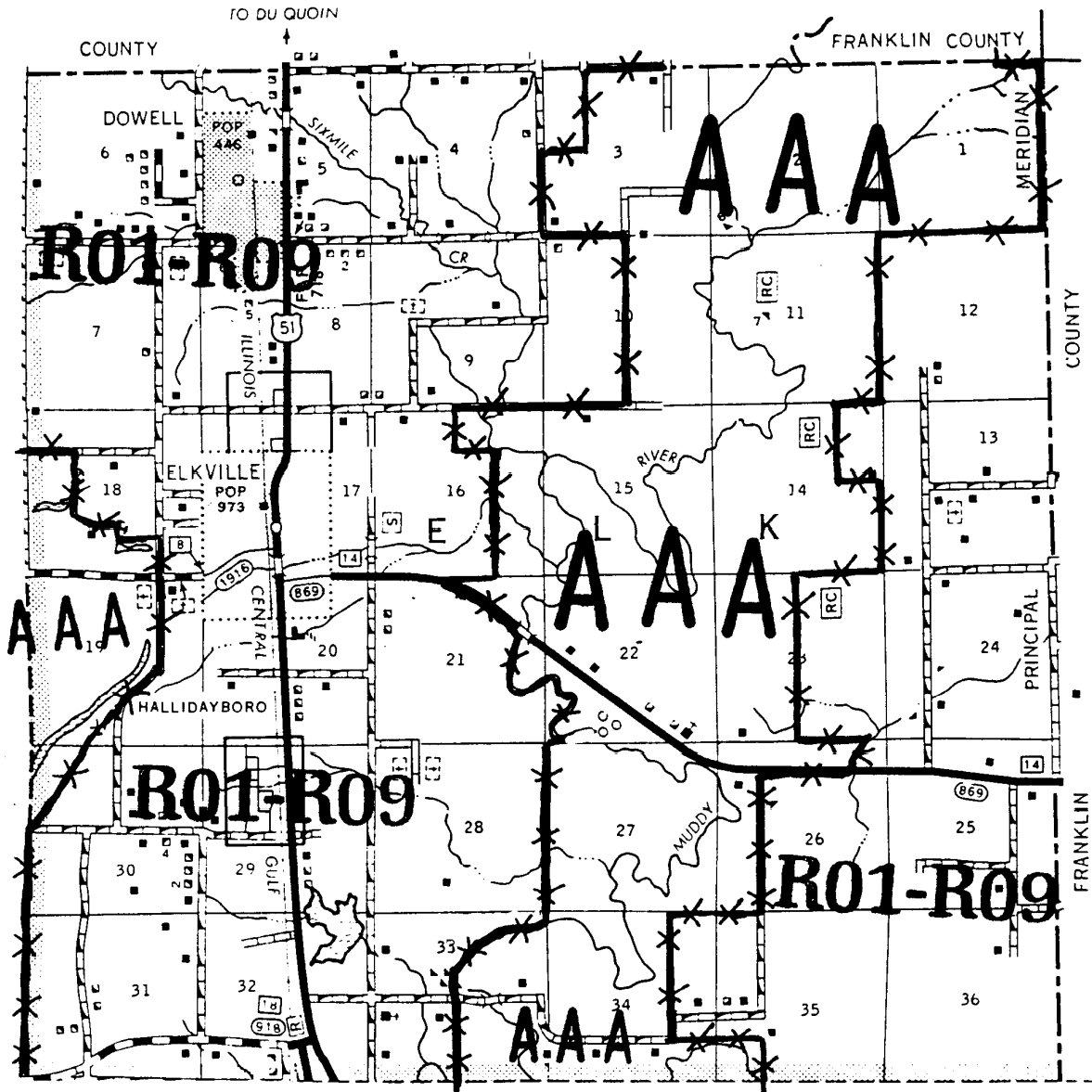
R 5 W	R 4 W	R 3 W	R 2 W	R 1 W	
	Bradley p.6	Ora p.5	Vergennes p.4	Elk p.3	T 7 S
Degognia p.8	Kinkaid p.9	Levan p.10	Somerset p.11	De Soto p.12	T 8 S
p.17	Fountain Bluff p.16	Sand Ridge p.15	Murphysboro p.14	Carbondale p.13	T 9 S
	Grand Tower p.18	p.19	Pomona p.20	Makanda p.21	T 10 S
	p.22				T 11 S

Date: FEB 22 1991

FCI-33 ACTUARIAL MAP

Page 2 of 22

17-077



F 7 0

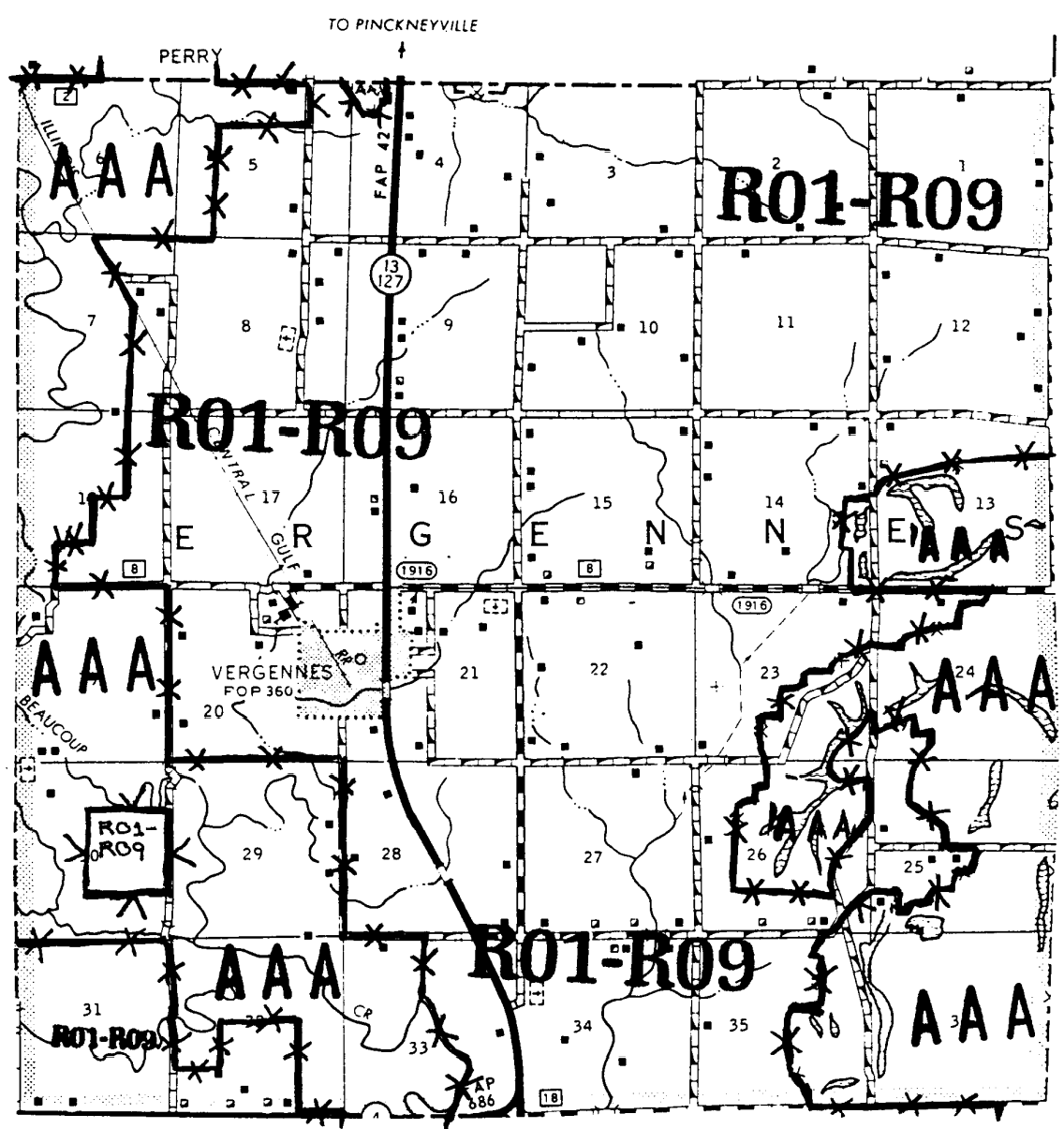
R 1 W

DATE: FEB 22 1991

FCI-33 ACTUARIAL MAP

PG 3 OF 22

17-077



T
7
S

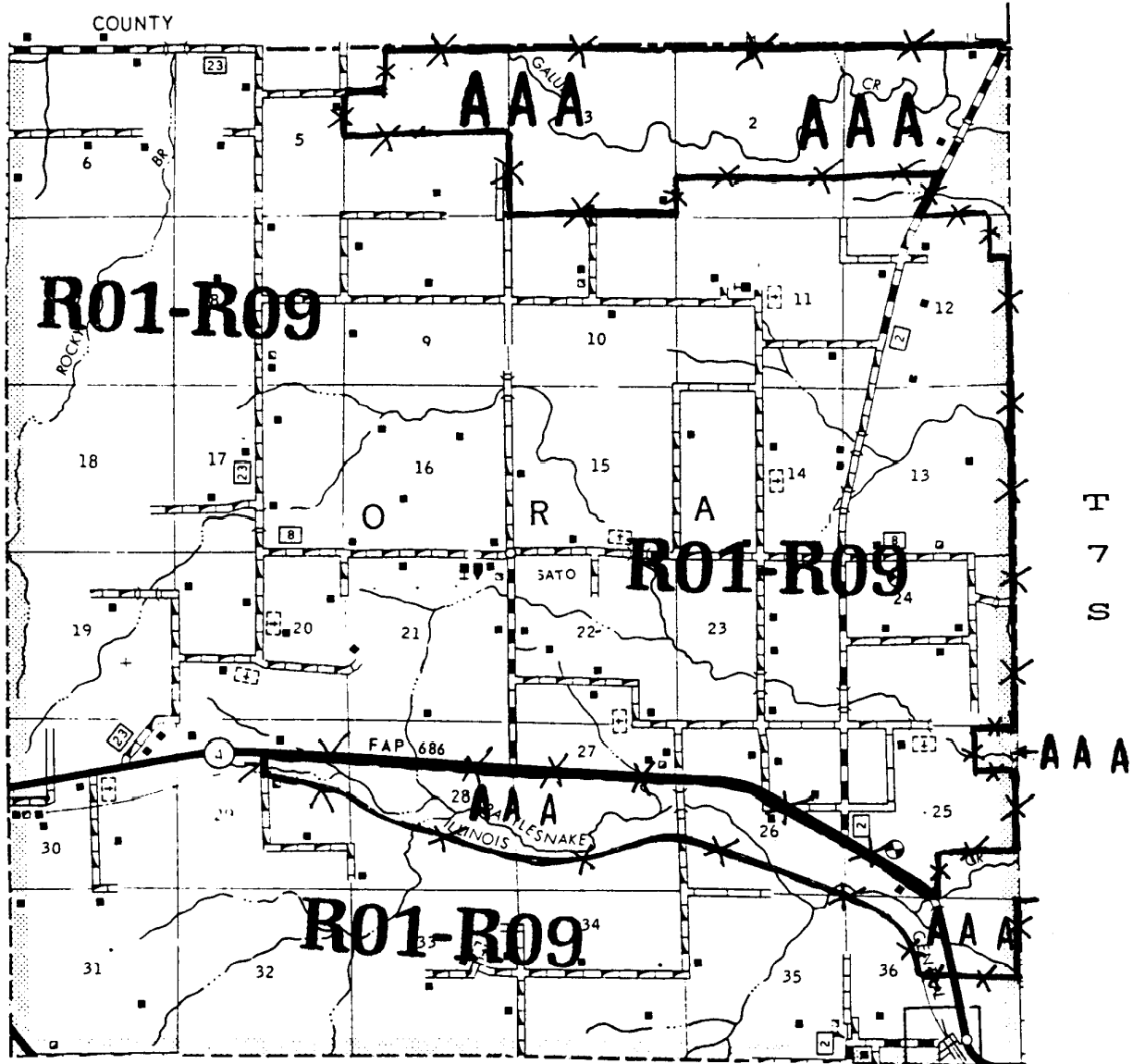
R 2 W

DATE: FEB 22 1991

FCI-33 ACTUARIAL MAP

PG 4 OF 22

17-077



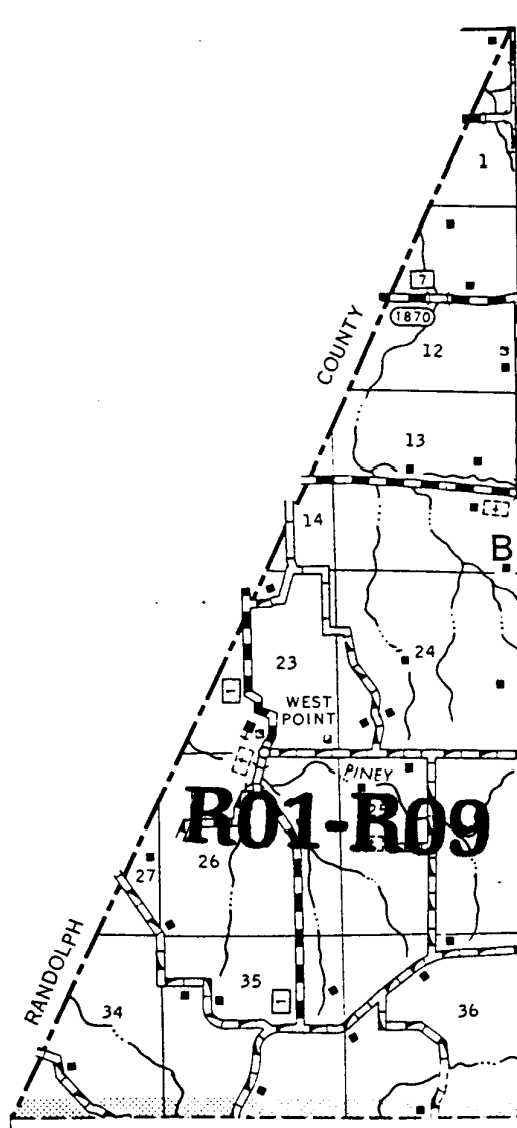
R 3 W

DATE: FEB 22 1991

FCI-33 ACTUARIAL MAP

PG 5 OF 22

17-077



T
7
S

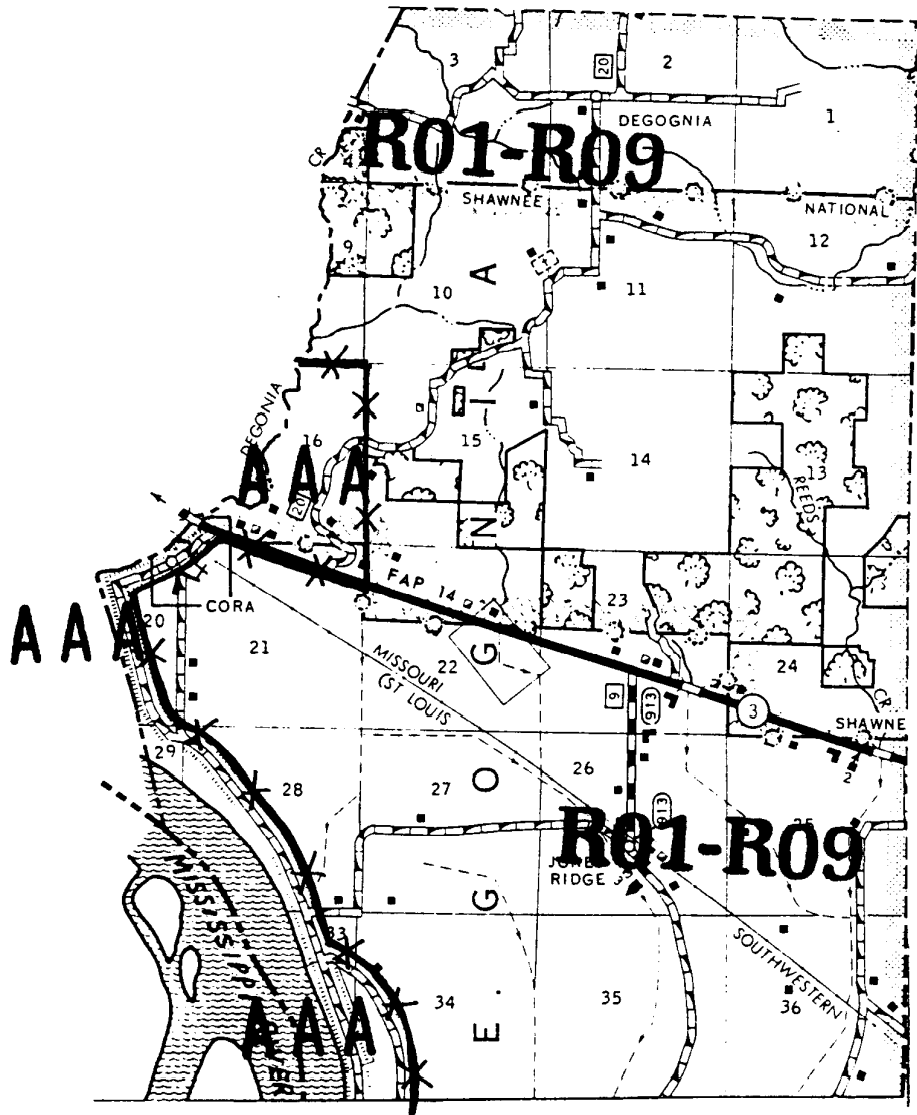
R 5 W

DATE: FEB 22 1991

FCI-33 ACTUARIAL MAP

PG 7 OF 22

17-077



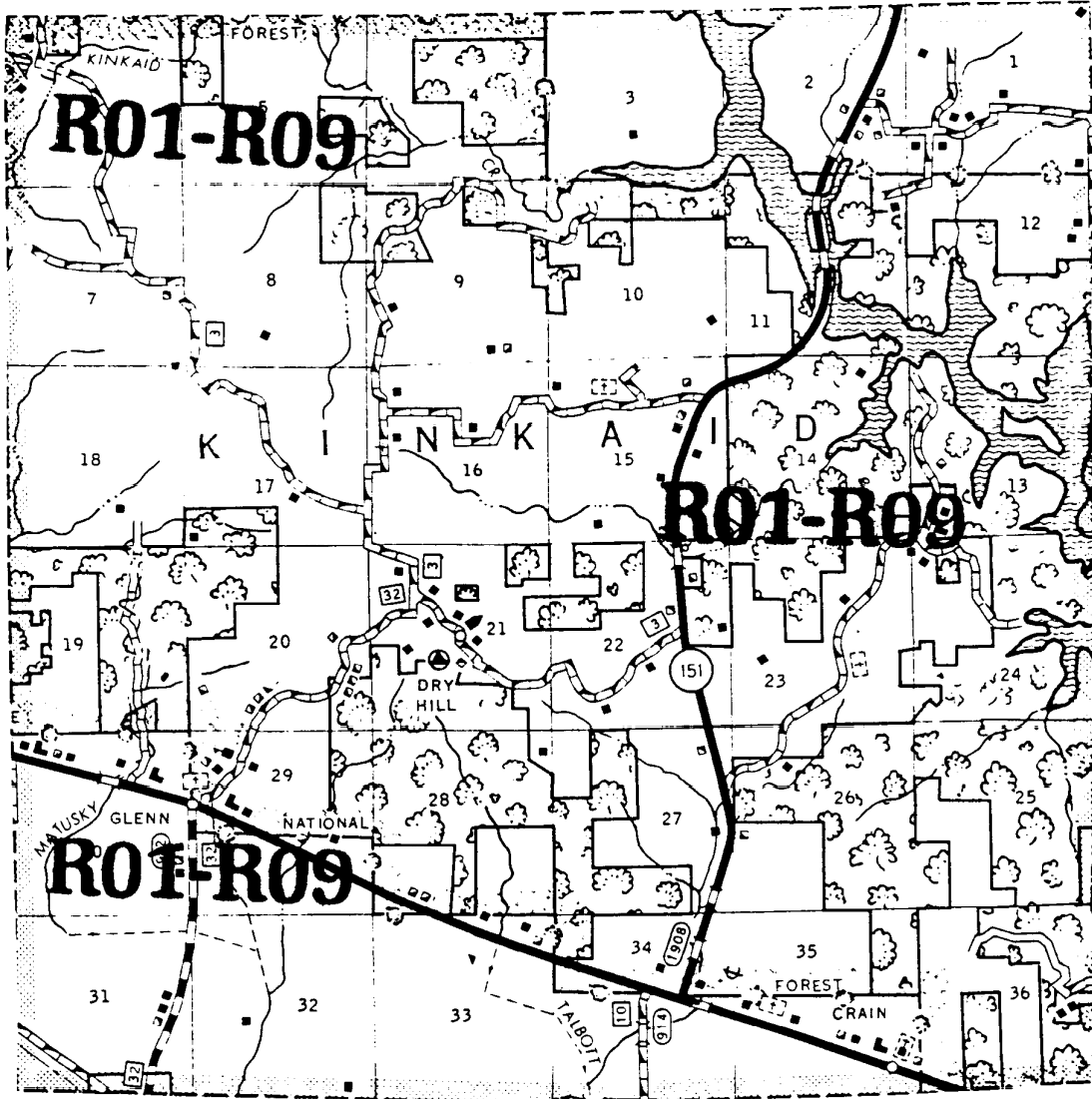
R 5 W

DATE: FEB 22 1991

FCI-33 ACTUARIAL MAP

PG 8 OF 22

17-077



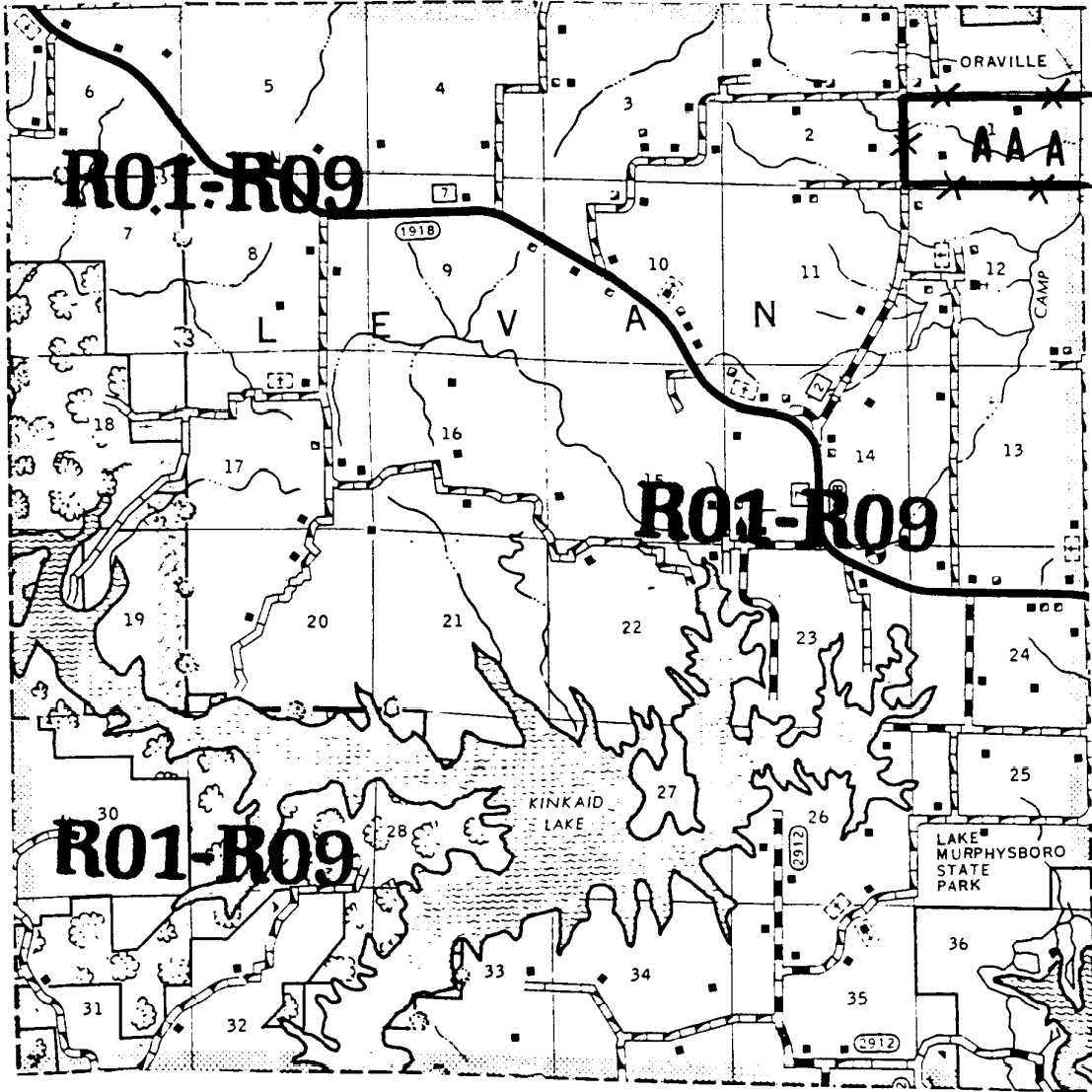
T
8
S

R 4 W

DATE FEB 22 1991

FCI-33 ACTUARIAL MAP

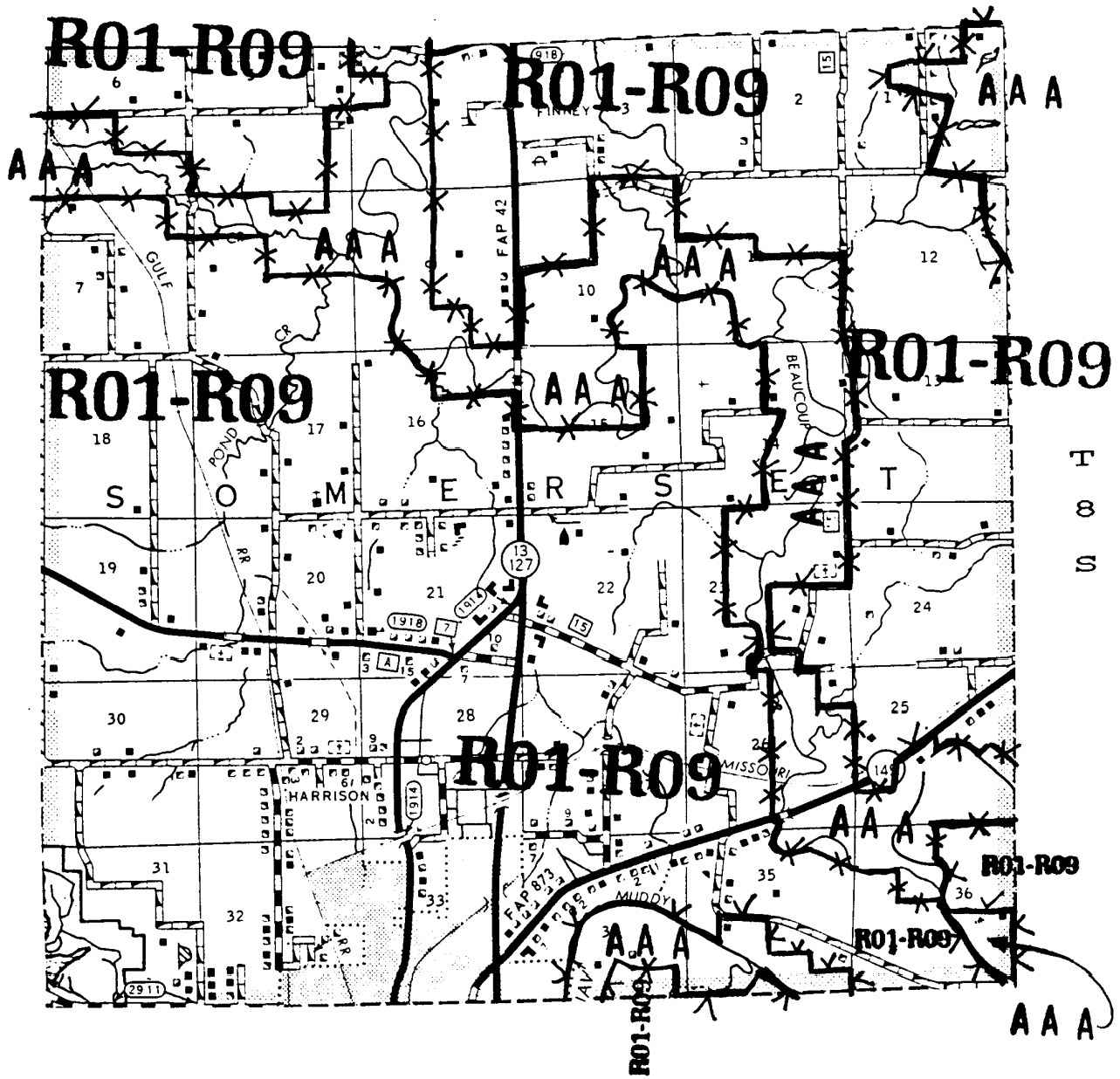
PG 9 OF 22



F
B
S

R 3 W

17-077



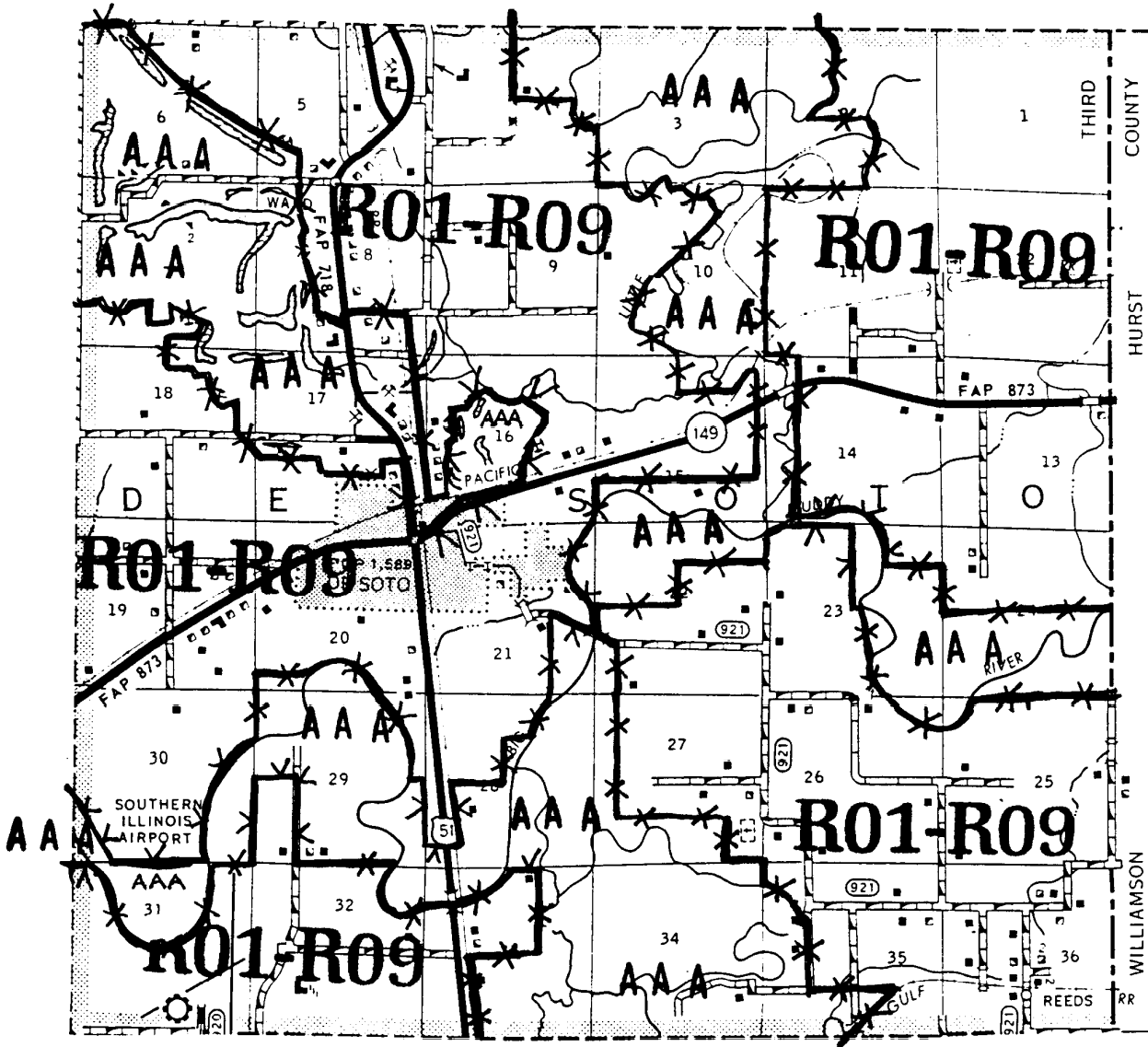
R 2 W

DATE: FEB 22 1991

FCI-33 ACTUARIAL MAP

PG 11 OF 22

17-077

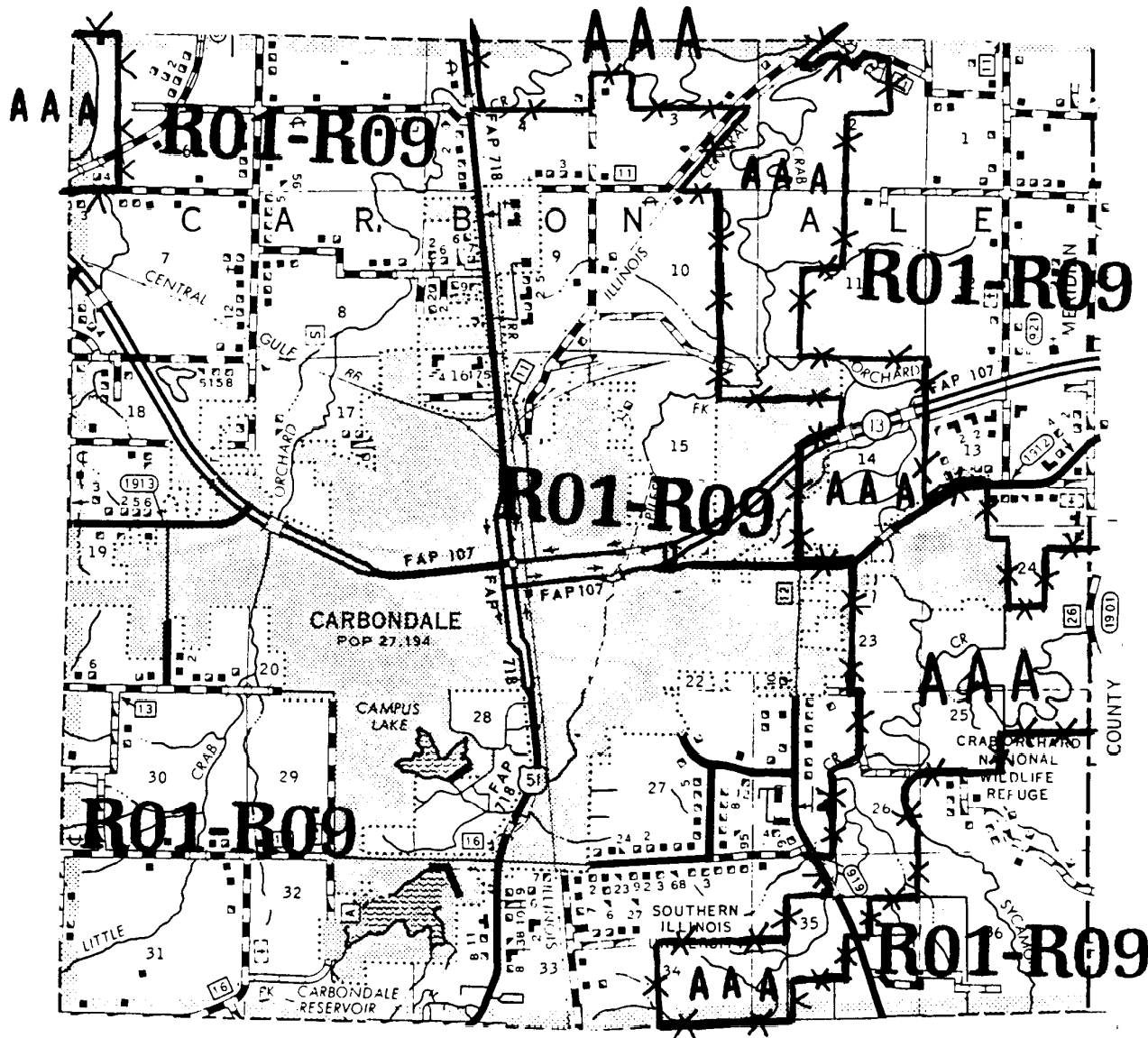


R 1 W

DATE: FEB 22 1991

FCI-33 ACTUARIAL MAP

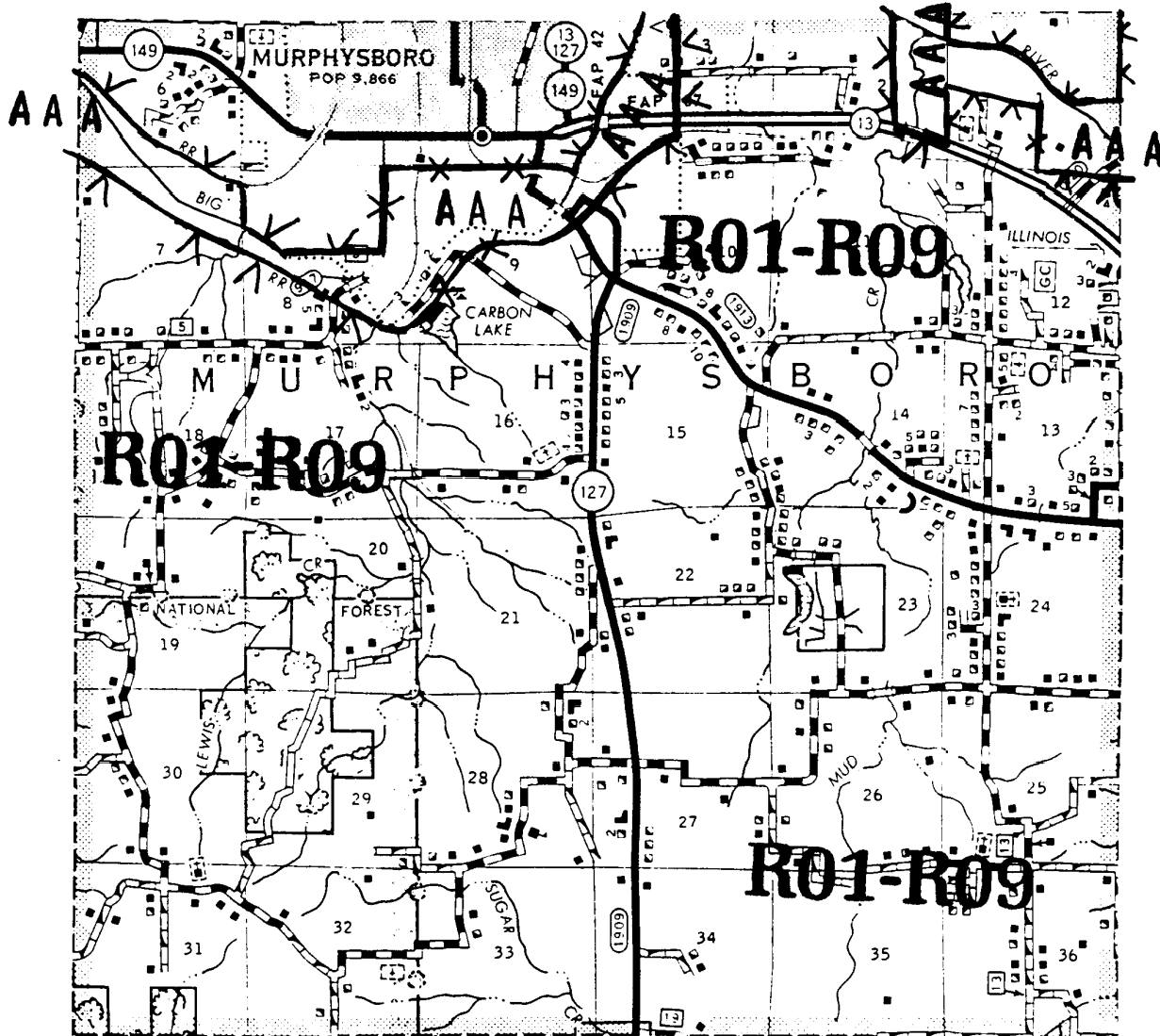
PG 12 OF 22



F O S

R 1 W

17-077



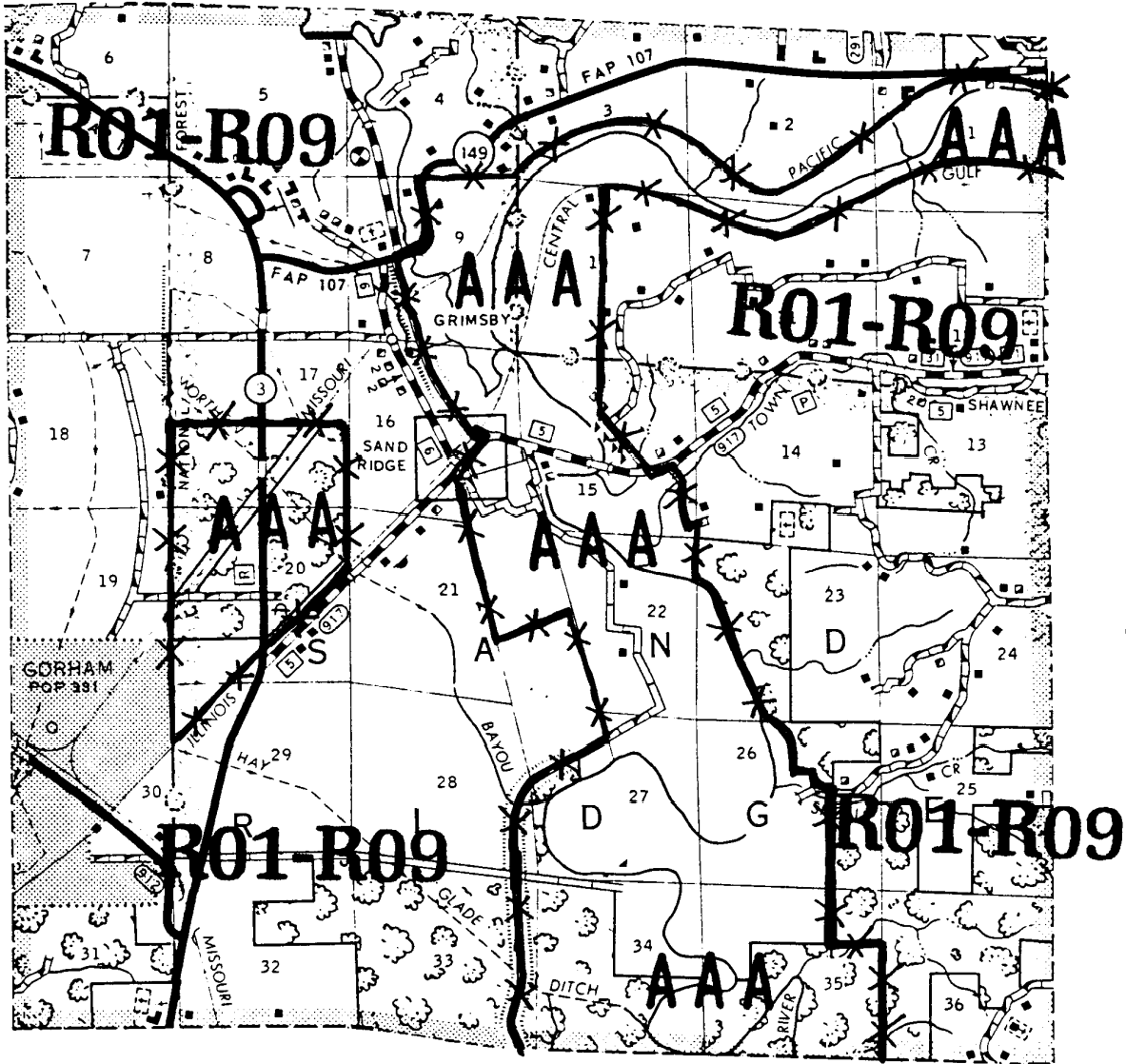
R 2 W

DATE: FEB 22 1991

FCI-33 ACTUARIAL MAP

PG 14 OF 22

17-077

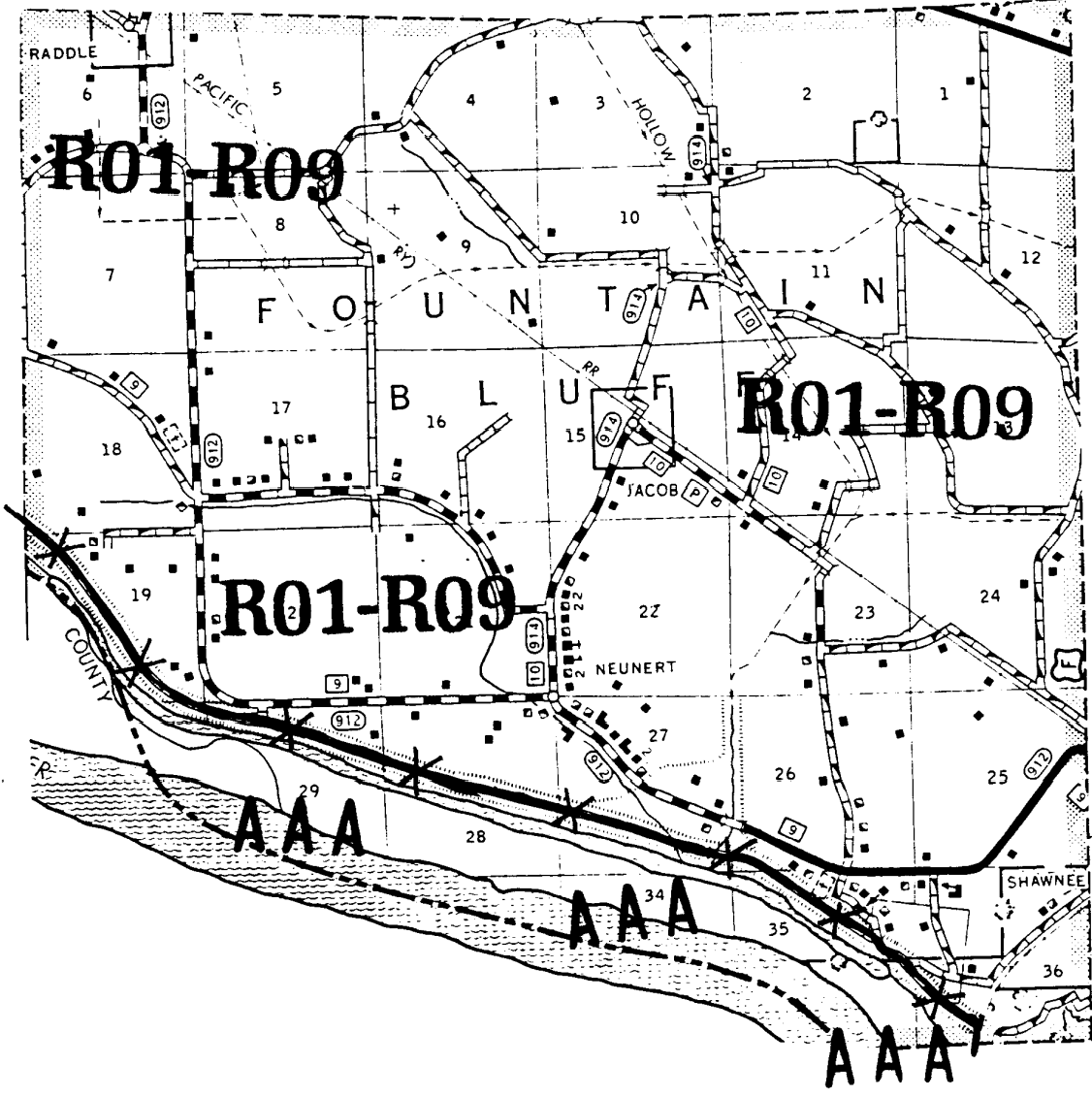


R 3 W

DATE FEB 22 1991

FCI-33 ACTUARIAL MAP

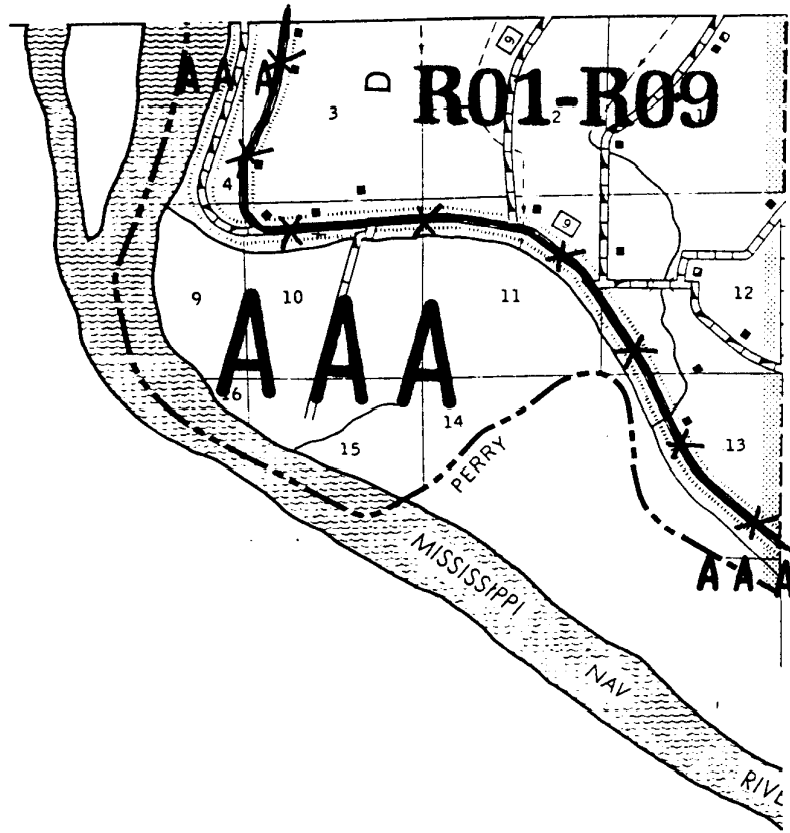
PG 15 OF 22



T
9
S

R 4 W

17-077



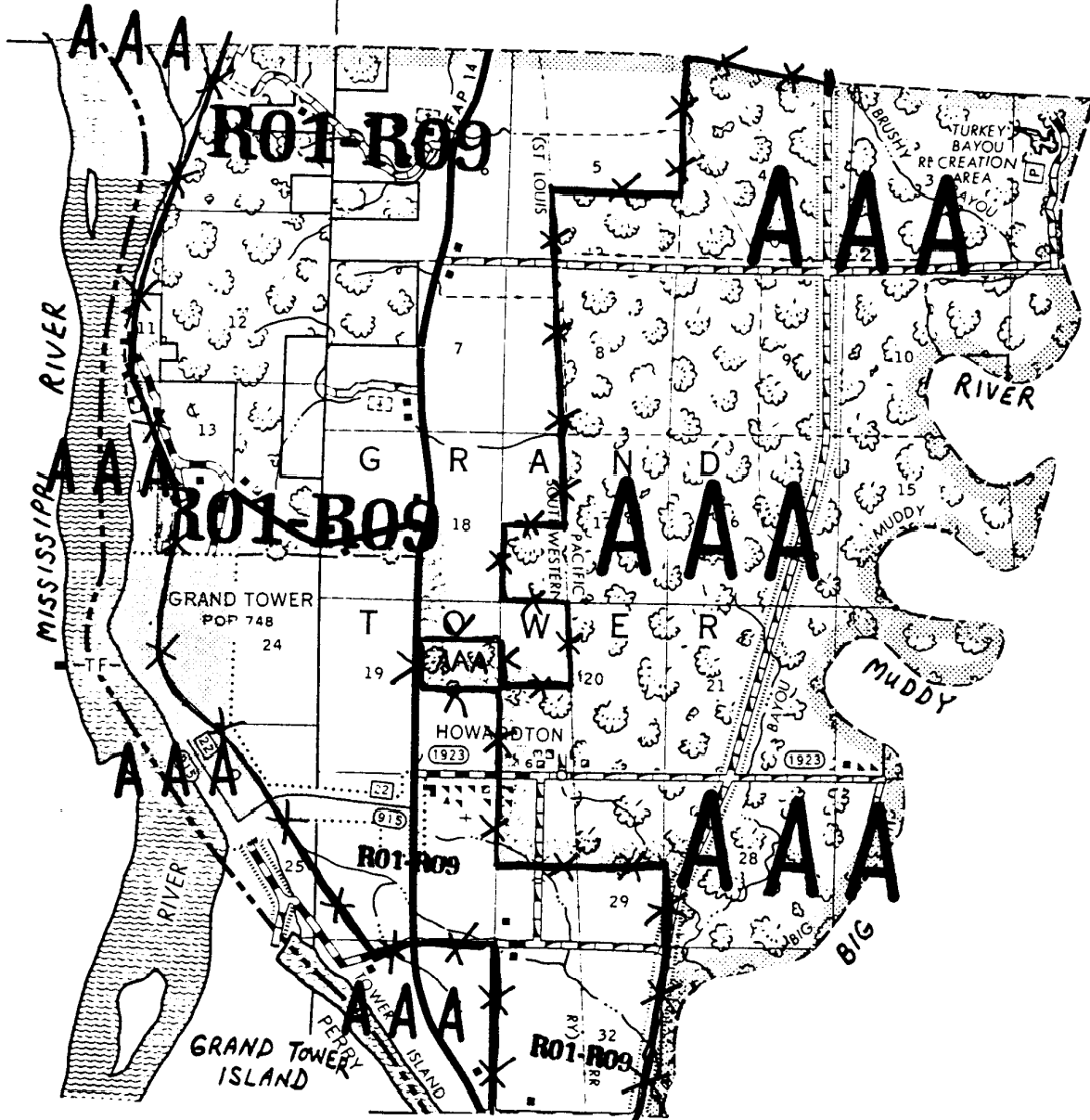
F
O
S

R
5
W

DATE: FEB 22 1991

FCI-33 ACTUARIAL MAP

PG 17 OF 22

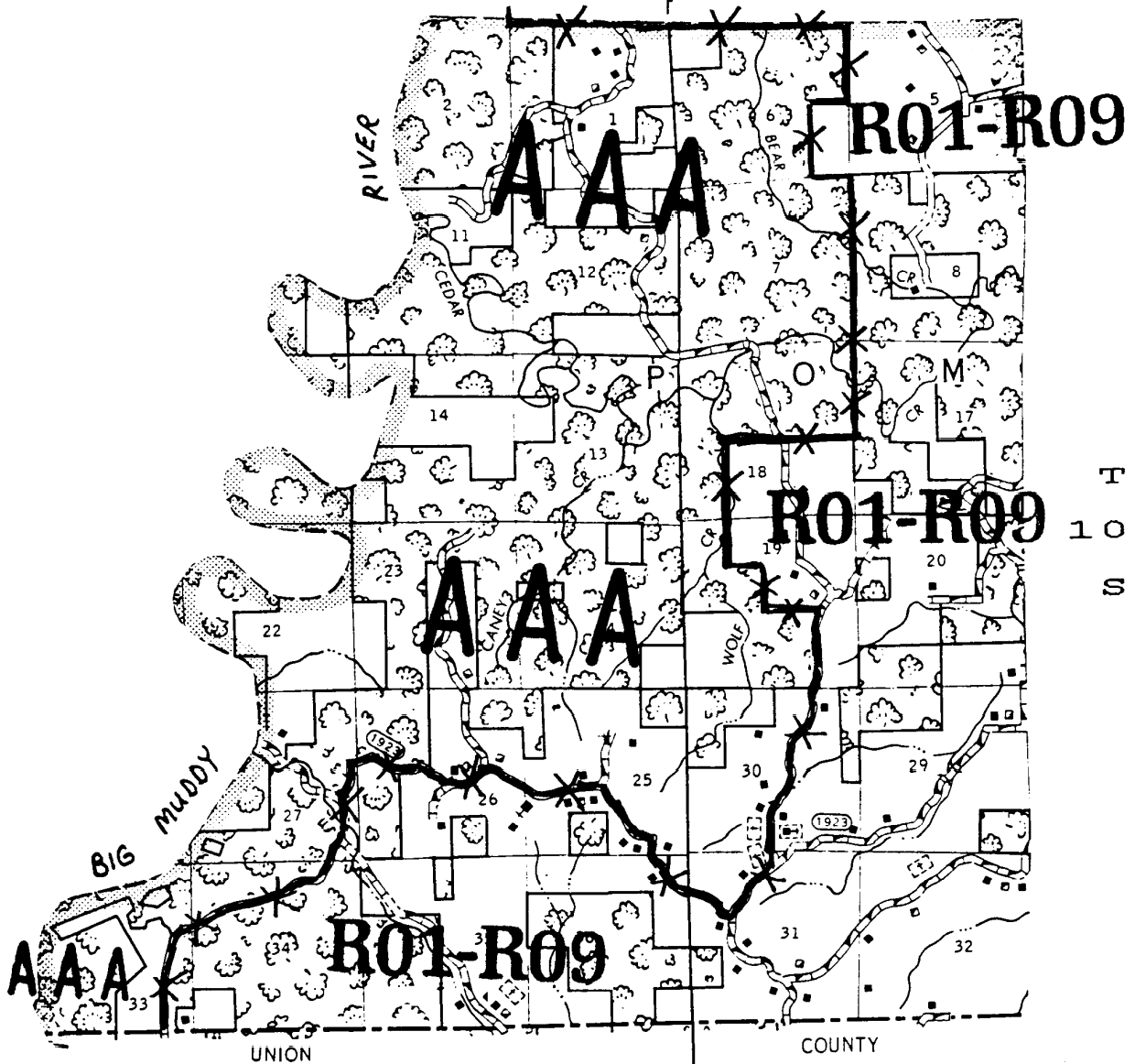


T
10
S

R 4 W

R 3 W

17-077



MISSOURI

R 3 W

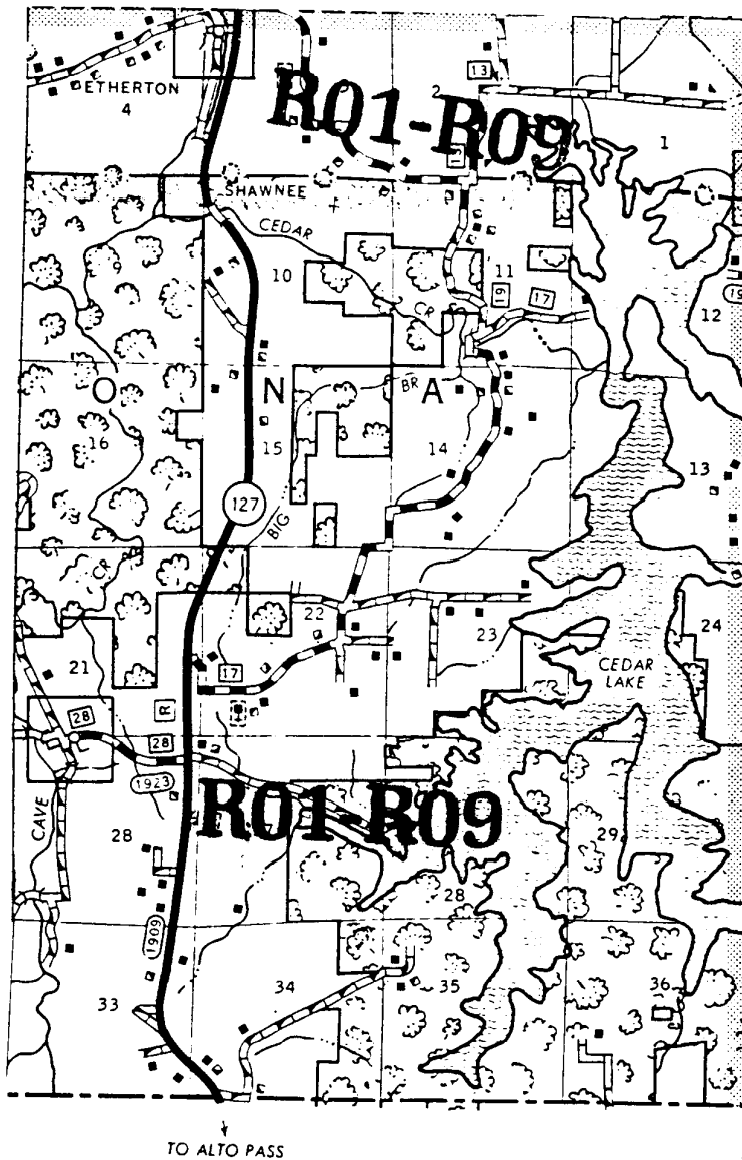
R 2 W

DATE: FEB 22 1991

FCI-33 ACTUARIAL MAP

PG 19 OF 22

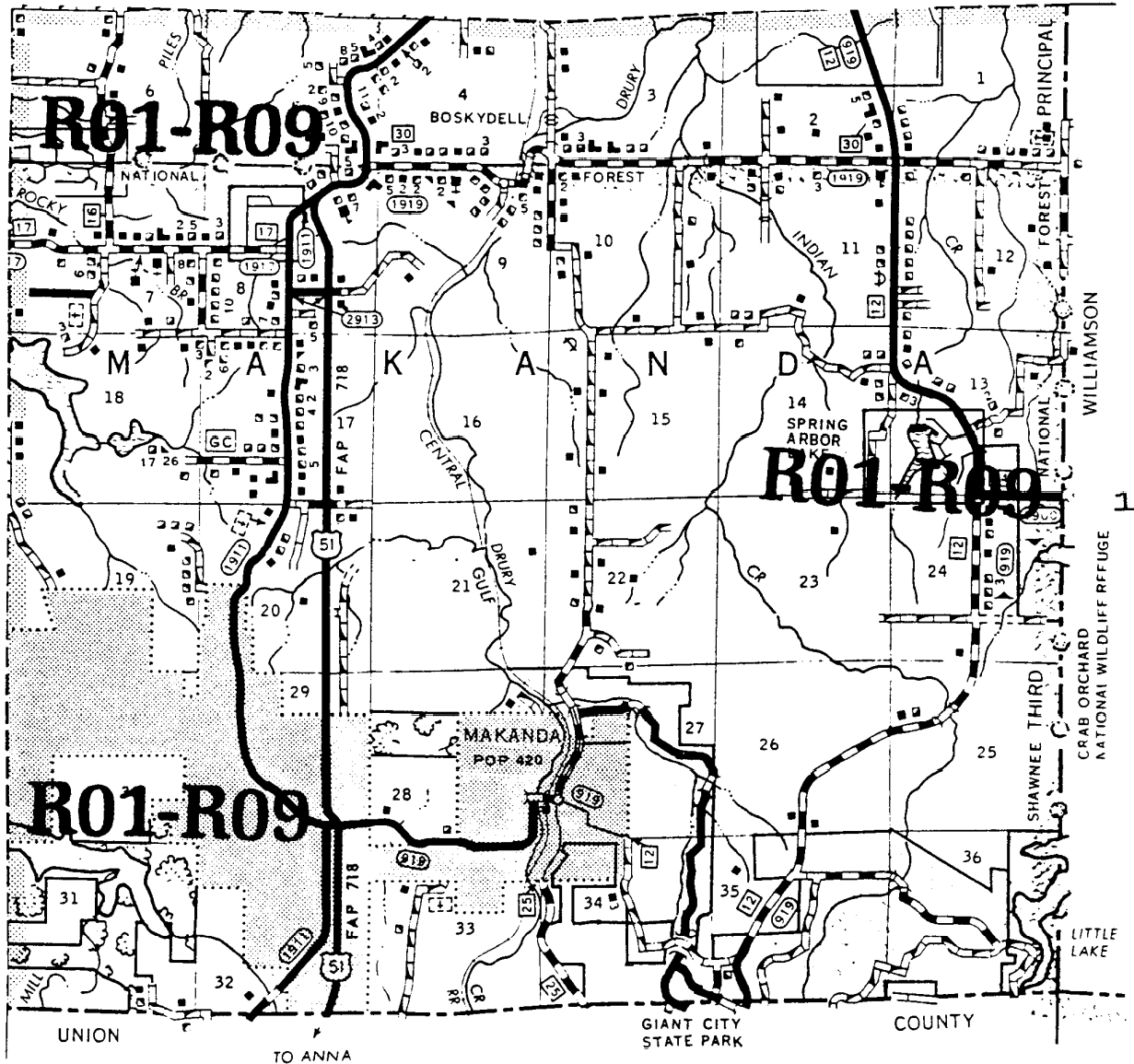
17-077



T
1
O
S

R 2 W

17-077



100

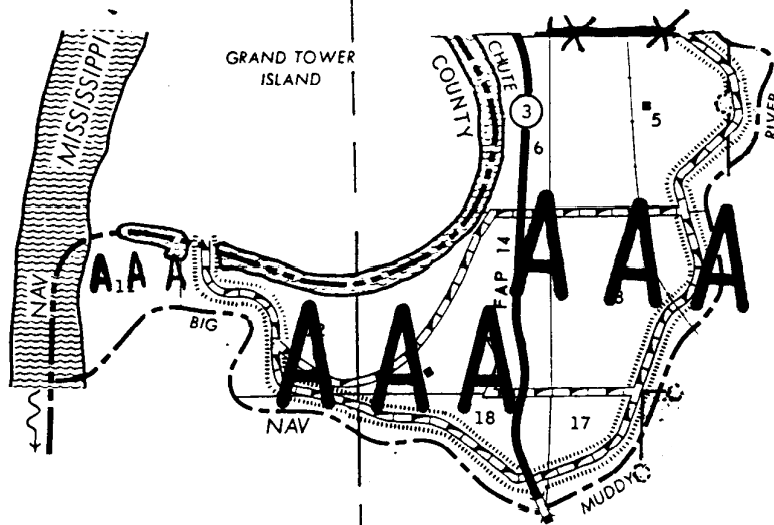
R 1 W

DATE: FEB 22 1991

FCI-33 ACTUARIAL MAP

PG 21 OF 22

17-077



T
11
S

R 4 W

R 3 W