

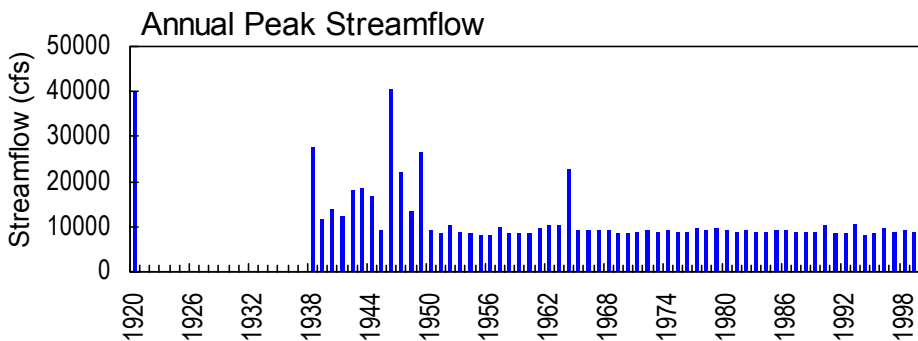
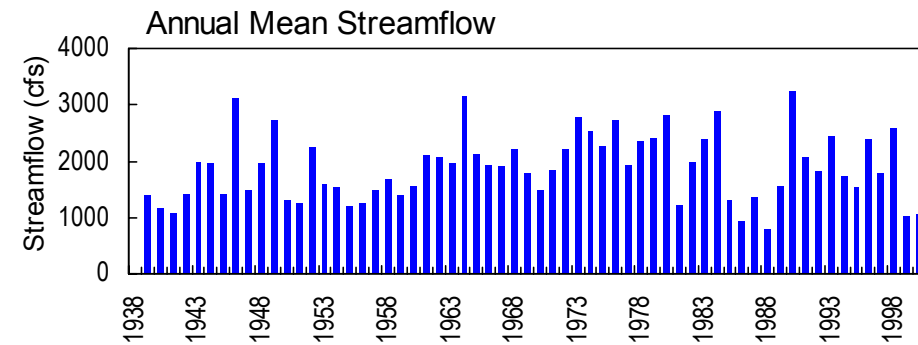
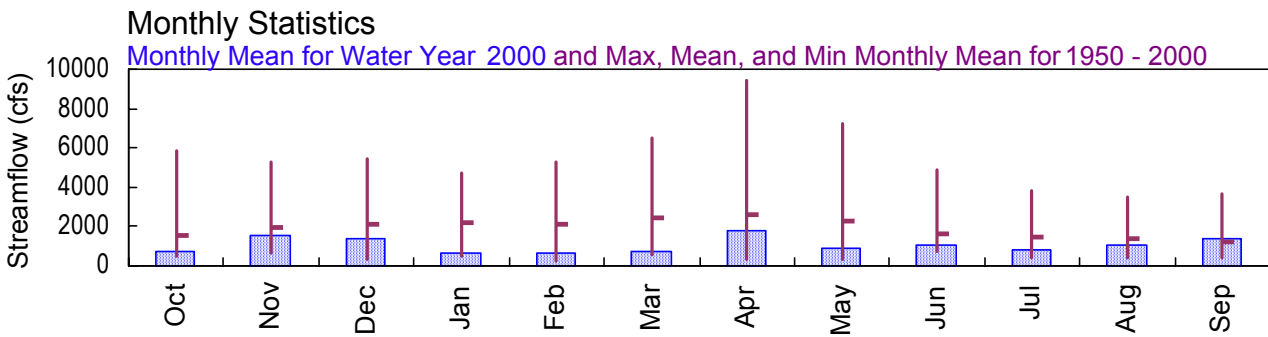
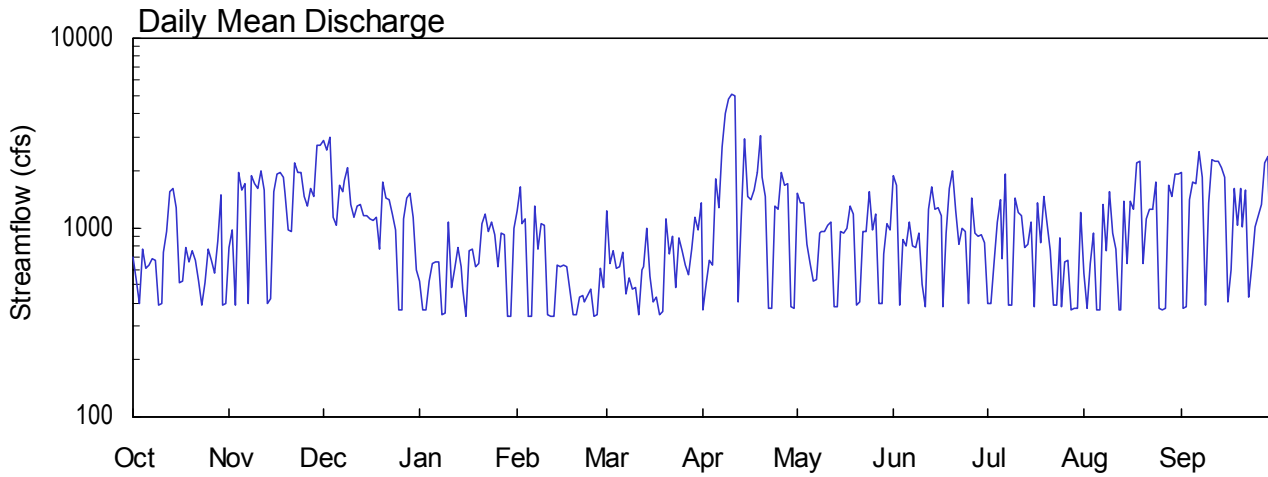


MOBILE RIVER BASIN

2000 Water Year

02394000 ETOWAH RIVER AT ALLATOONA DAM, ABOVE CARTERSVILLE, GA

Latitude: 34° 09' 47" Longitude: 84° 44' 28" Hydrologic Unit Code: 03150104 Bartow County
Drainage Area: 1120 mi² Datum: 686.9 feet Period of Record: 1950 - 2000



02394000 - Etowah River at Allatoona Dam above Cartersville, GA - March 14, 1973

**MOBILE RIVER BASIN
2000 Water Year**

**02394000 ETOWAH RIVER AT ALLATOONA DAM,
ABOVE CARTERSVILLE, GA**

LOCATION.--Lat 34°09'47", long 84°44'28", Bartow County, Hydrologic Unit 03150104, on right bank 0.8 miles downstream from Allatoona Dam, 2.0 miles upstream from Nashville, Chattanooga, & St. Louis Railway bridge, and 3.0 miles east of Cartersville.

DRAINAGE AREA.--1,120 mi².

WATER-DISCHARGE RECORD

PERIOD OF RECORD.--September 1938 to current year. Prior to October 1949, published as Etowah River above Cartersville.

REVISED RECORDS.--WSP 1032: 1944. WDR GA-80-1: Drainage area.

GAGE.—Satellite telemetry with a water-stage recorder. Datum of gage is 686.92 feet above sea level (levels by U.S. Army Corps of Engineers). Prior to Dec. 19, 1938, a non-recording gage was located at same site and datum.

REMARKS.--Records good, except period from June to Septemeber, which are fair below 500 ft³/s. Flow regulated by Allatoona Reservoir since December 1949 (See "Lakes and Reservoirs in Mobile River Basin", station 02393500). Average discharge adjusted for storage published prior to October 1, 1999.

