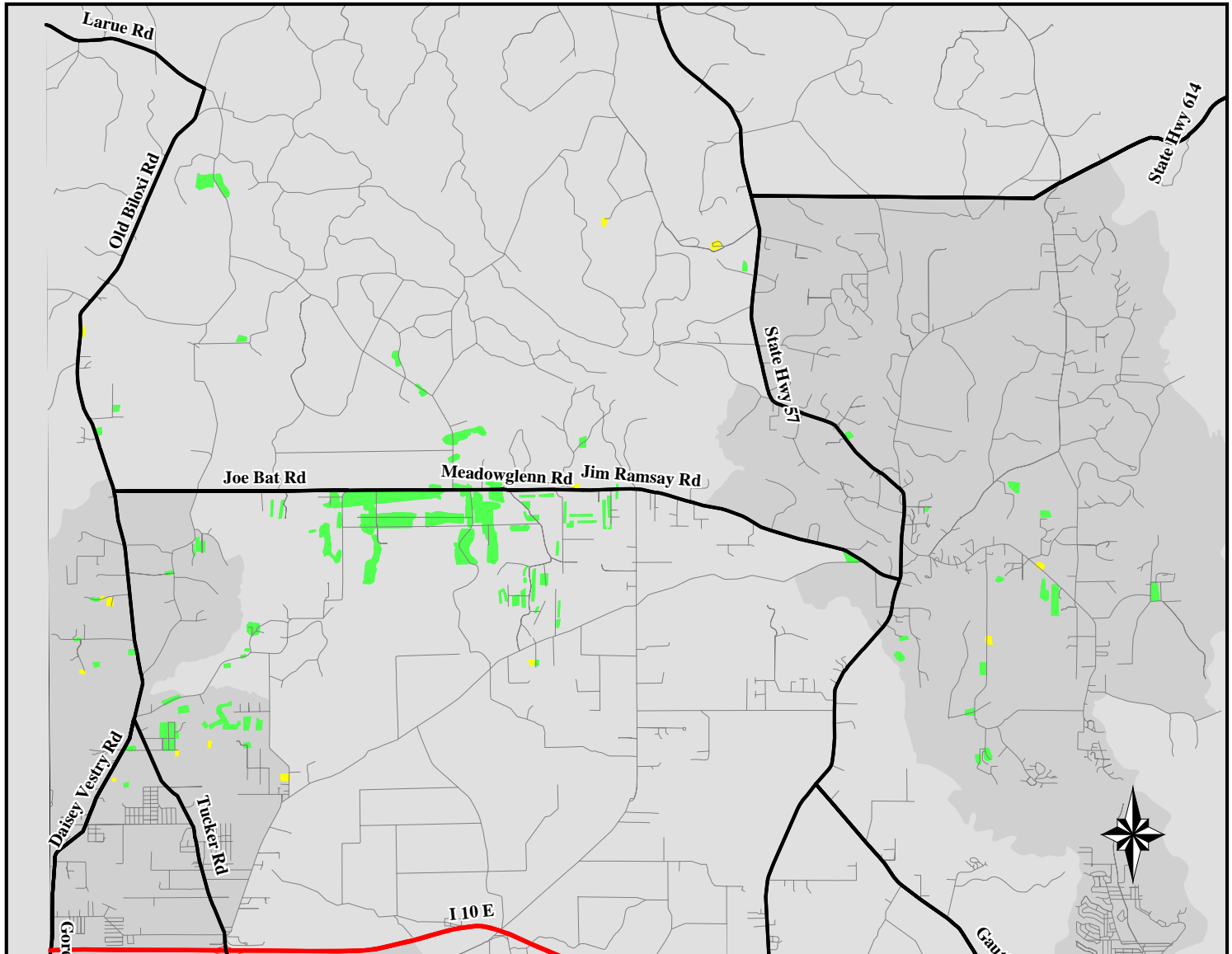
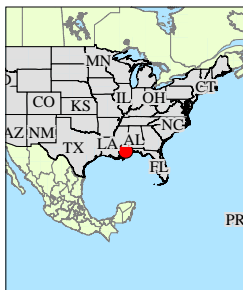
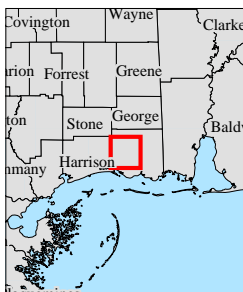


FEMA-1604-DR, Mississippi

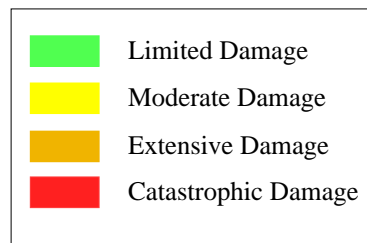
Imagery Derived Assessment - Jackson, MS as of 8/30/2005



Location Map



Legend



LIMITED DAMAGE: Generally superficial damage to solid structures (e.g., loss of tiles or roof shingles); some mobile homes and light structures are damaged or displaced.

MODERATE DAMAGE: Solid structures sustain exterior damage (e.g., missing roofs or roof segments); some mobile homes and light structures are destroyed, many are damaged or displaced.

EXTENSIVE DAMAGE: Some solid structures are destroyed; most sustain exterior and interior damage (e.g., roofs missing, interior walls exposed), most mobile homes and light structures are destroyed.

CATASTROPHIC DAMAGE: Most solid and all light or mobile structures destroyed.

Estimated Number in Damage Area:

Population:

Housing Units:

LD: 296

LD: 103

MD: 17

MD: 6

ED: N/A

ED: N/A

CD: N/A

CD: N/A



FEMA

*ITS Mapping and Analysis Center
Washington, DC*

8/31/2005 -- 03:03:03 EDT

J:\2005\disaster\dr_1604_MS\jackson_damage_0830.wor