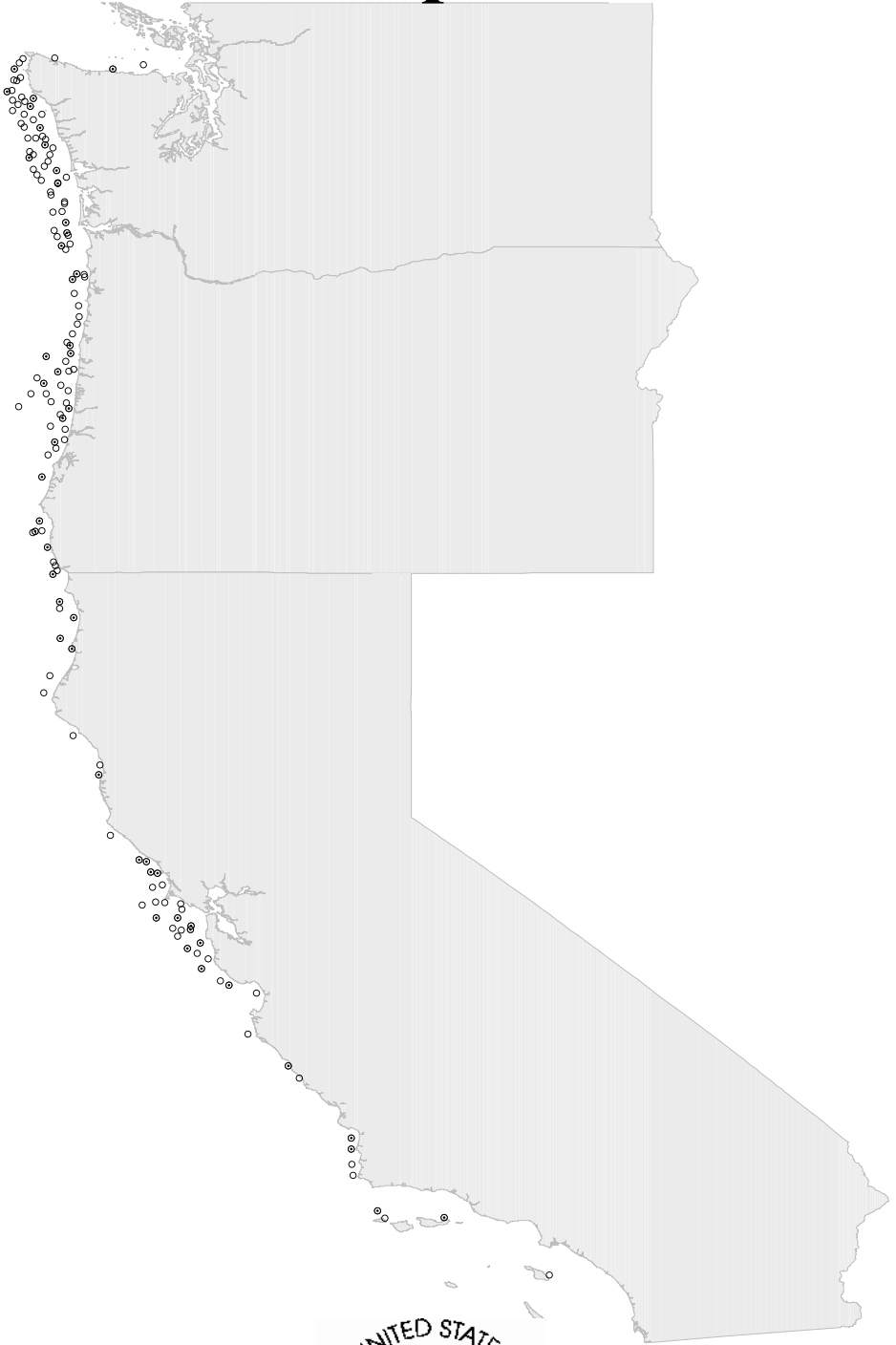
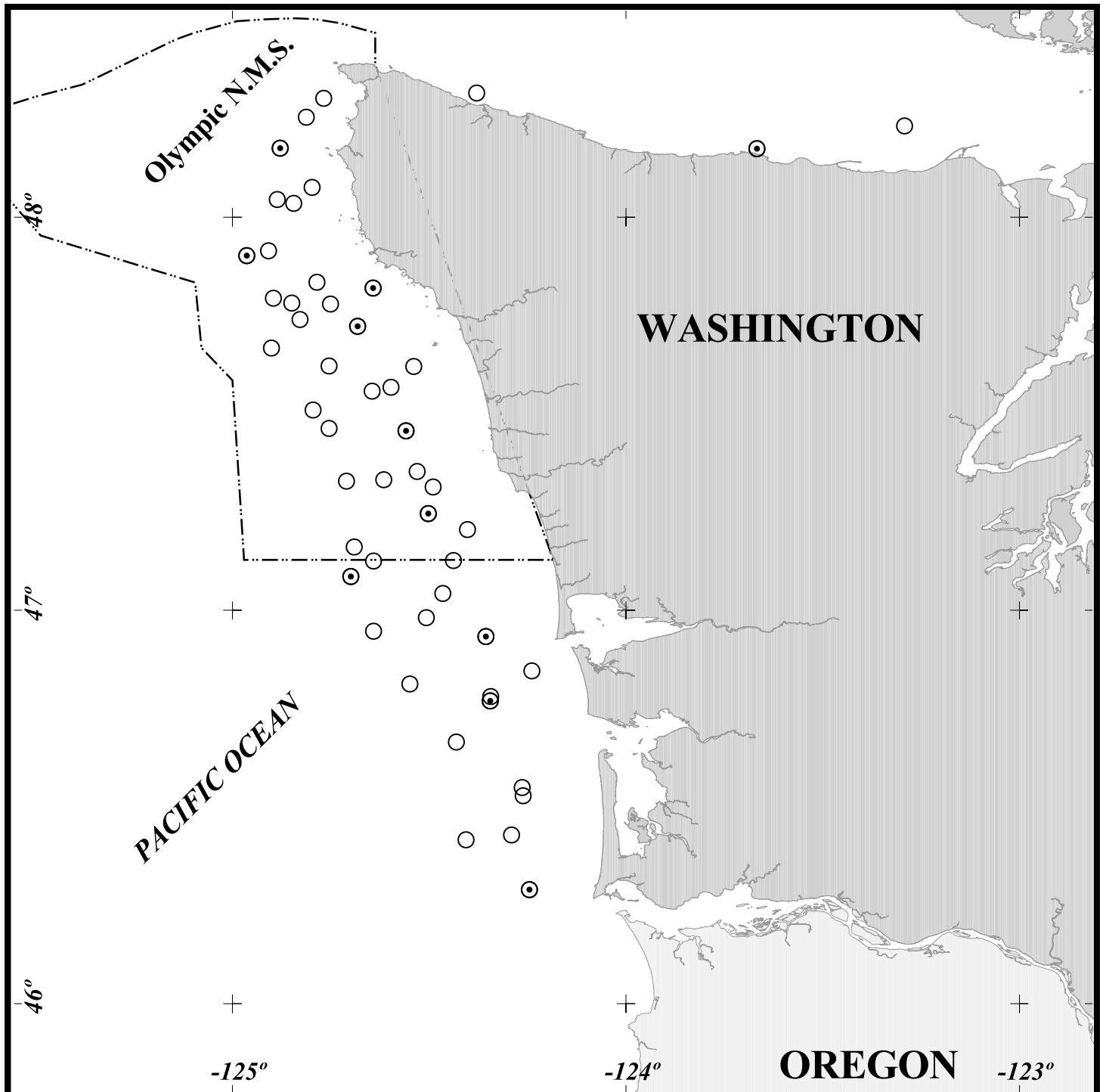
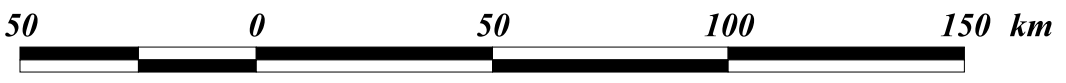


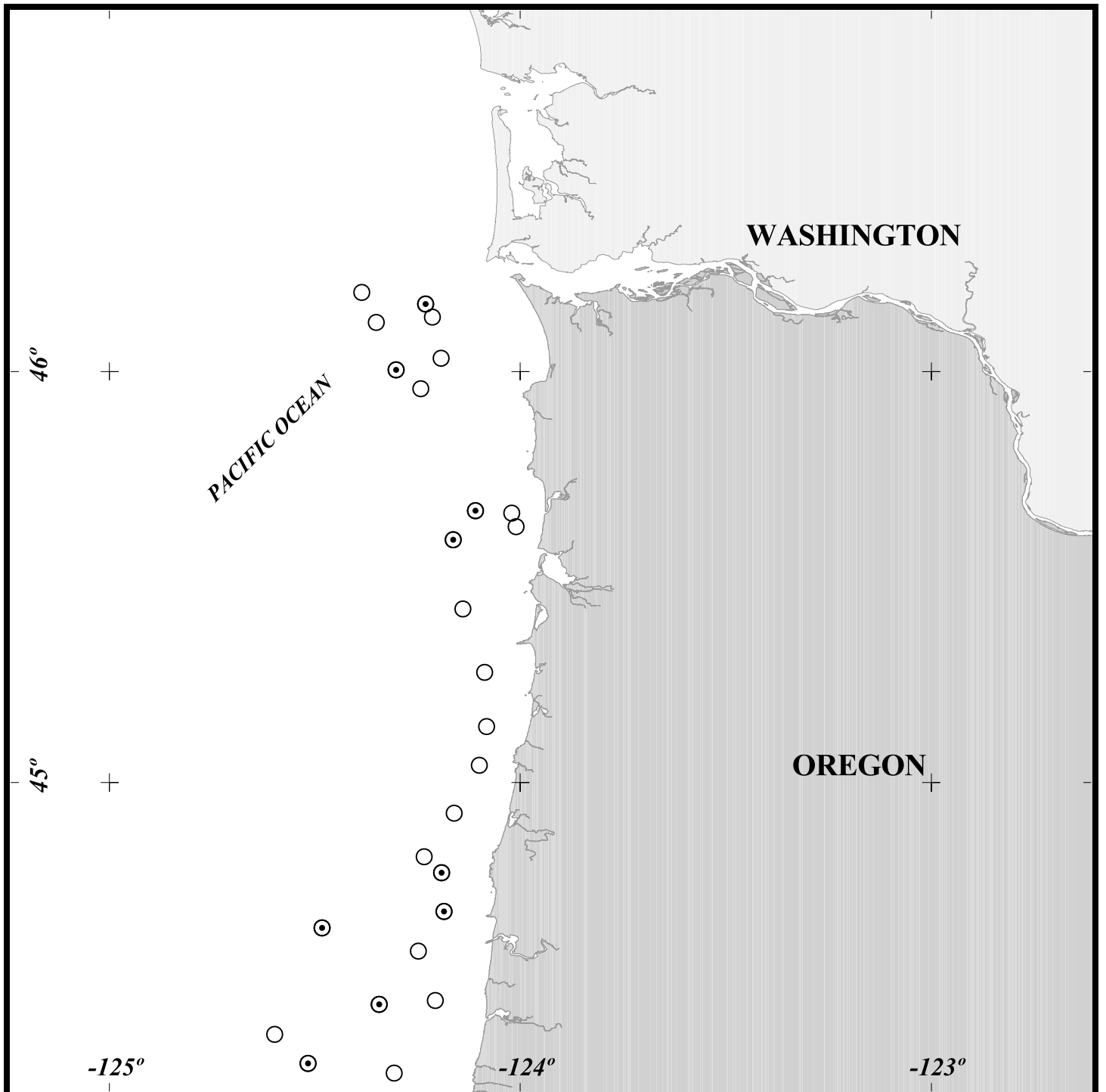
# Coastal EMAP 2003 Washington - Oregon - California Maps



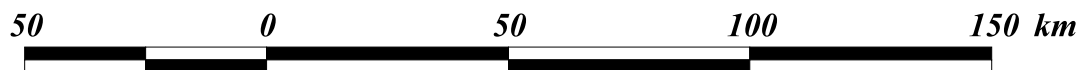


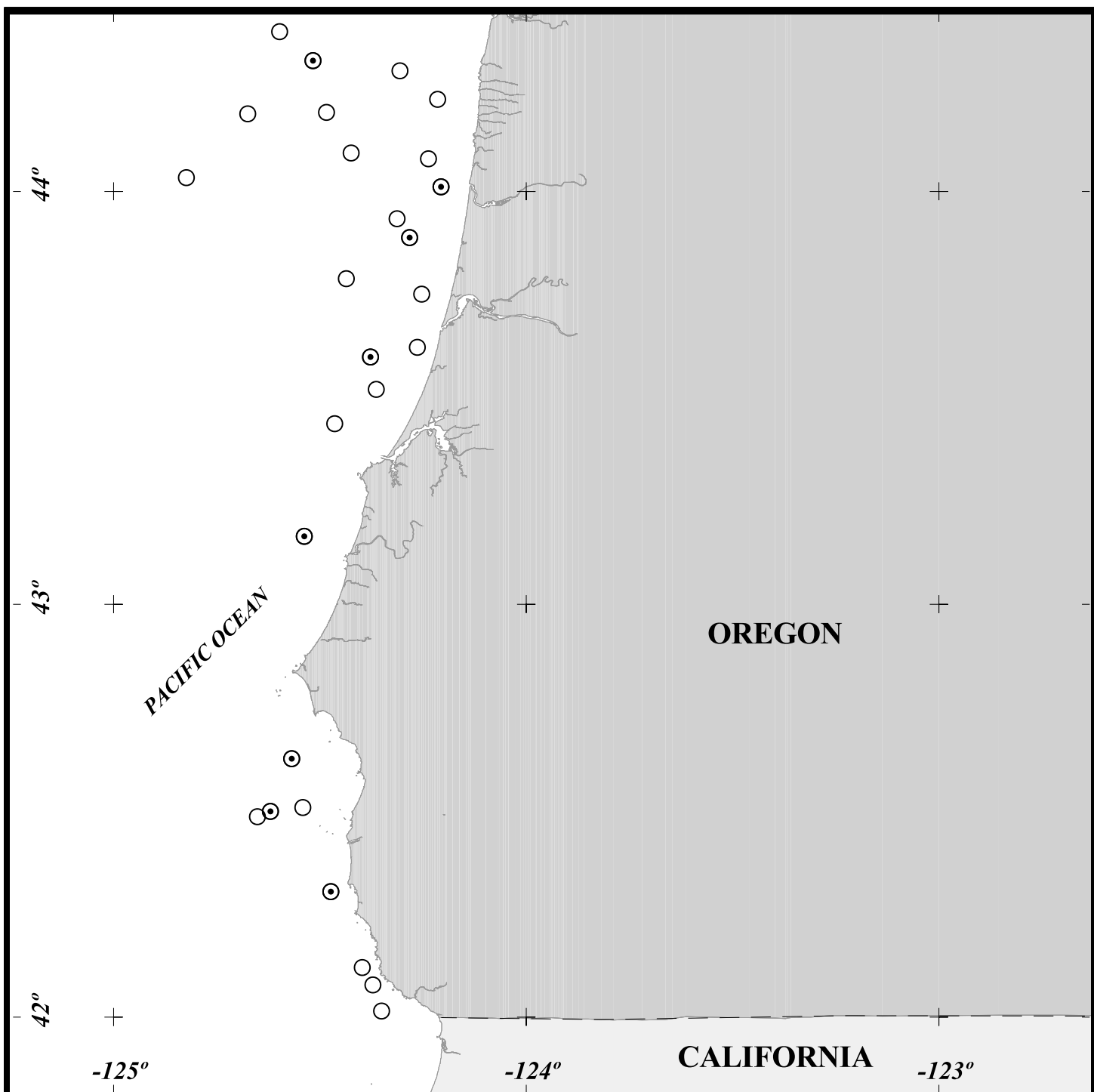
○ Sample Station    ⊙ Sample and Trawl Station





○ Sample Station    ⊙ Sample and Trawl Station

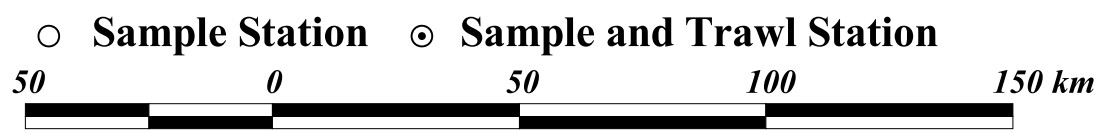


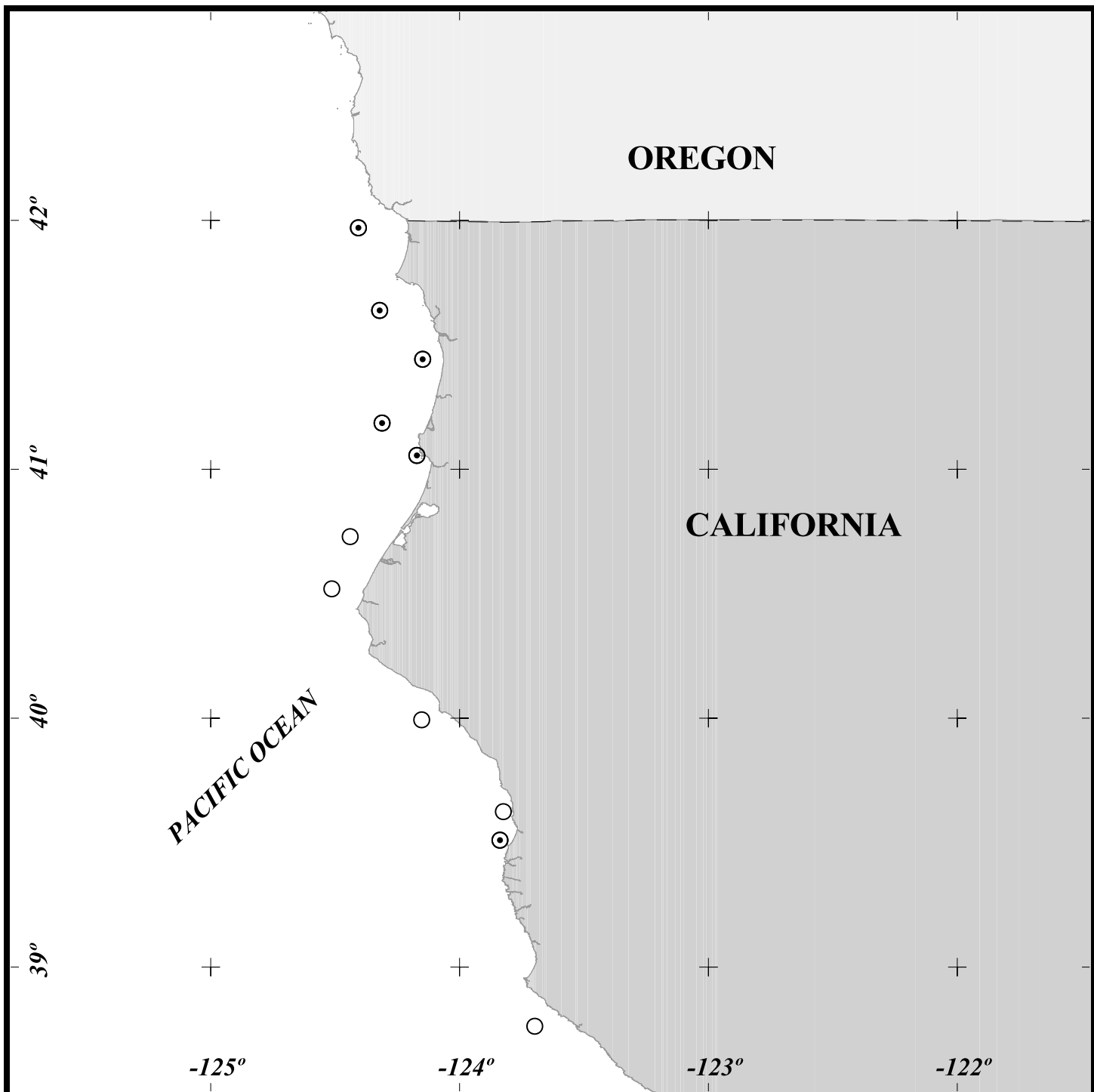


PACIFIC OCEAN

OREGON

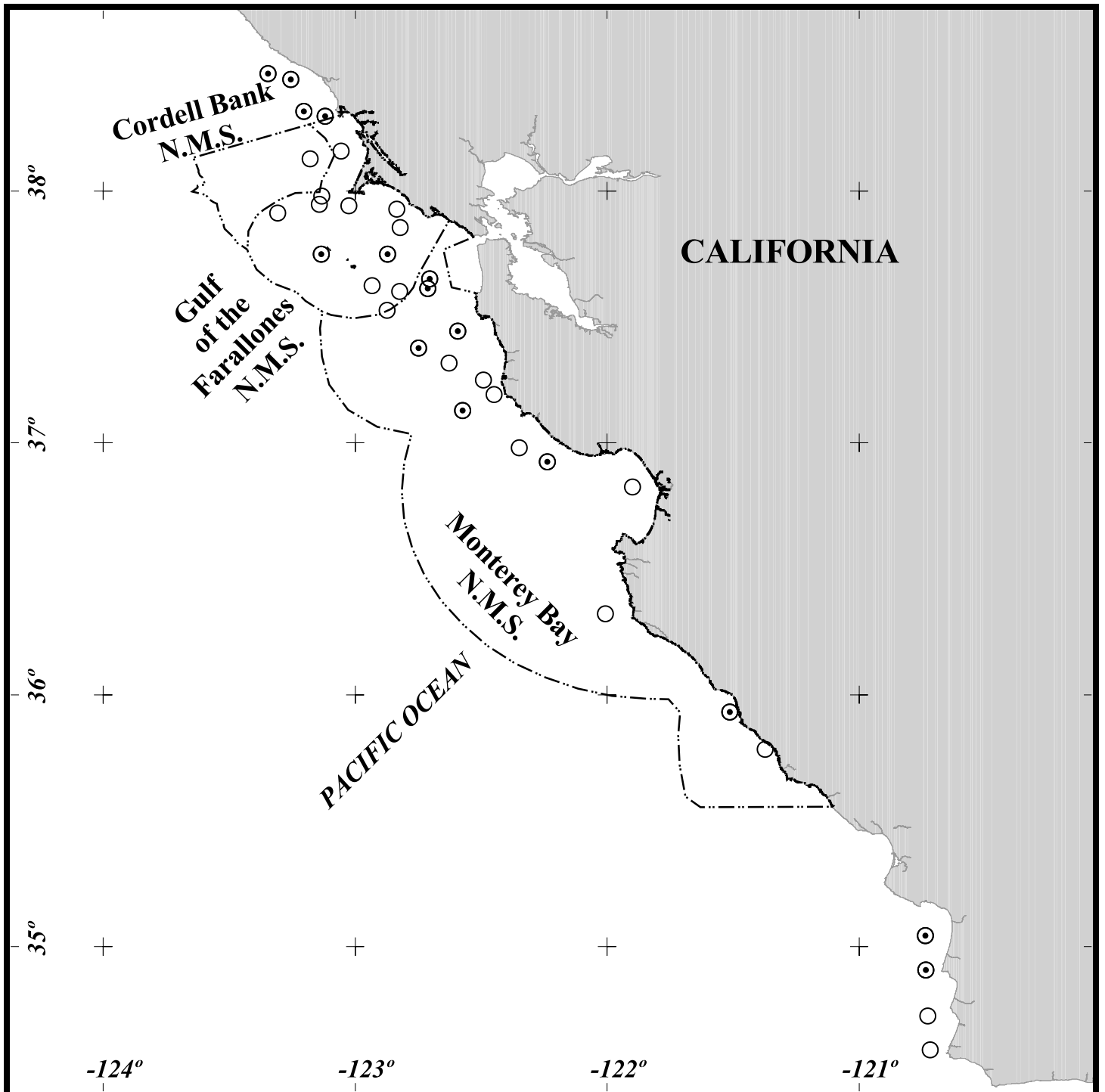
CALIFORNIA






○ Sample Station    ⊙ Sample and Trawl Station

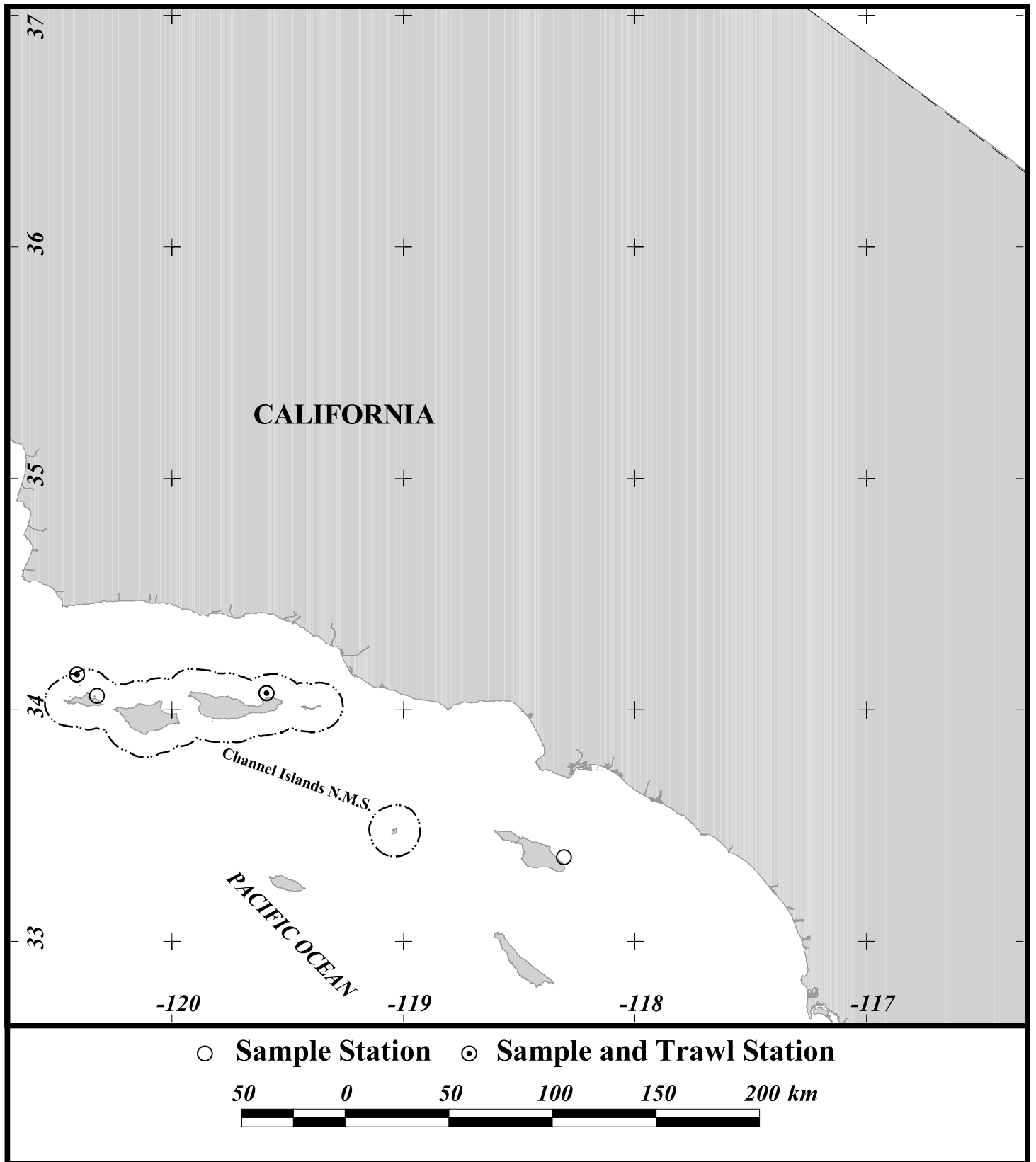




○ Sample Station    ⊙ Sample and Trawl Station

50    0    50    100    150    200 km





SITE#	SITE_ID	STATE	MARINE SANCTUARY	SELECTION	TRAWL	SITE DEPTH(m)	LONG_DD	LAT_DD
3047	EWV02388-3047	WA		SAMPLE		-56.02	-124.379687	48.315183
3042	EWV02388-3042	WA	Olympic Coast	SAMPLE		-34.97	-124.768879	48.301223
3074	EWV02388-3074	WA	Olympic Coast	SAMPLE		-34.00	-124.813821	48.252689
3224	EWV02388-3224	WA	Olympic Coast	RESERVE		-70.45	-124.886828	48.250183
3106	EWV02388-3106	WA		SAMPLE		-103.99	-123.292424	48.230471
3192	EWV02388-3192	WA	Olympic Coast	RESERVE		-32.00	-124.755692	48.225191
3197	EWV02388-3197	WA		RESERVE		-110.62	-123.974143	48.222636
3261	EWV02388-3261	WA	Olympic Coast	RESERVE		-37.59	-124.802064	48.197736
3138	EWV02388-3138	WA	Olympic Coast	SAMPLE	TRAWL	-57.79	-124.879267	48.174961
3146	EWV02388-3146	WA		SAMPLE	TRAWL	-79.82	-123.668208	48.173687
3176	EWV02388-3176	WA		RESERVE		-58.50	-123.228079	48.172385
3256	EWV02388-3256	WA		RESERVE		-70.37	-123.479396	48.166968
3288	EWV02388-3288	WA	Olympic Coast	RESERVE		-87.28	-124.924559	48.138612
3245	EWV02388-3245	WA	Olympic Coast	RESERVE		-30.46	-124.757252	48.101220
3181	EWV02388-3181	WA	Olympic Coast	RESERVE		-61.63	-124.892313	48.100785
3031	EWV02388-3031	WA	Olympic Coast	SAMPLE		-34.06	-124.798558	48.075192
3168	EWV02388-3168	WA	Olympic Coast	RESERVE		-89.91	-124.939323	48.071564
3018	EWV02388-3018	WA	Olympic Coast	SAMPLE		-63.58	-124.886457	48.043630
3111	EWV02388-3111	WA	Olympic Coast	SAMPLE		-51.55	-124.844826	48.034647
3296	EWV02388-3296	WA	Olympic Coast	RESERVE		-117.23	-125.015714	47.934208
3034	EWV02388-3034	WA	Olympic Coast	SAMPLE		-90.56	-124.909202	47.914127
3098	EWV02388-3098	WA	Olympic Coast	SAMPLE	TRAWL	-107.98	-124.964785	47.901079
3280	EWV02388-3280	WA	Olympic Coast	RESERVE		-65.00	-124.807043	47.890675
3184	EWV02388-3184	WA	Olympic Coast	RESERVE		-119.22	-125.014597	47.888737
3248	EWV02388-3248	WA	Olympic Coast	RESERVE		-114.68	-124.995568	47.864926
3130	EWV02388-3130	WA	Olympic Coast	SAMPLE		-69.71	-124.786493	47.833364
3002	EWV02388-3002	WA	Olympic Coast	SAMPLE	TRAWL	-31.00	-124.643973	47.818267
3127	EWV02388-3127	WA	Olympic Coast	SAMPLE		-97.40	-124.897264	47.793501
3152	EWV02388-3152	WA	Olympic Coast	SAMPLE		-88.90	-124.850136	47.780752
3216	EWV02388-3216	WA	Olympic Coast	RESERVE		-31.95	-124.641974	47.780190
3066	EWV02388-3066	WA	Olympic Coast	SAMPLE		-64.89	-124.752040	47.778813
3232	EWV02388-3232	WA	Olympic Coast	RESERVE		-48.73	-124.675869	47.739601
3063	EWV02388-3063	WA	Olympic Coast	SAMPLE		-87.93	-124.829064	47.739239
3082	EWV02388-3082	WA	Olympic Coast	SAMPLE	TRAWL	-51.66	-124.682220	47.721494
3277	EWV02388-3277	WA	Olympic Coast	RESERVE		-70.37	-124.747309	47.719035
3095	EWV02388-3095	WA	Olympic Coast	SAMPLE		-113.39	-124.901915	47.666653
3200	EWV02388-3200	WA	Olympic Coast	RESERVE		-51.58	-124.644698	47.650041
3213	EWV02388-3213	WA	Olympic Coast	RESERVE		-117.66	-124.901460	47.638906
3114	EWV02388-3114	WA	Olympic Coast	SAMPLE		-81.15	-124.754914	47.620117
3050	EWV02388-3050	WA	Olympic Coast	SAMPLE		-32.00	-124.539575	47.619889
3160	EWV02388-3160	WA	Olympic Coast	SAMPLE		-48.18	-124.597913	47.566698
3229	EWV02388-3229	WA	Olympic Coast	RESERVE		-101.98	-124.793579	47.565797
3010	EWV02388-3010	WA	Olympic Coast	SAMPLE		-61.36	-124.645791	47.556611
3264	EWV02388-3264	WA	Olympic Coast	RESERVE		-43.00	-124.568230	47.539836
3143	EWV02388-3143	WA	Olympic Coast	SAMPLE		-111.41	-124.796183	47.508574
3237	EWV02388-3237	WA	Olympic Coast	RESERVE		-45.39	-124.570760	47.468435
3079	EWV02388-3079	WA	Olympic Coast	SAMPLE		-110.84	-124.755178	47.462054
3087	EWV02388-3087	WA	Olympic Coast	SAMPLE	TRAWL	-46.01	-124.559719	47.455371
3205	EWV02388-3205	WA	Olympic Coast	RESERVE		-63.00	-124.562126	47.372857
3293	EWV02388-3293	WA	Olympic Coast	RESERVE		-113.10	-124.702616	47.356563
3055	EWV02388-3055	WA	Olympic Coast	SAMPLE		-54.90	-124.531579	47.352209
3119	EWV02388-3119	WA	Olympic Coast	SAMPLE		-84.00	-124.616268	47.331796
3023	EWV02388-3023	WA	Olympic Coast	SAMPLE		-113.97	-124.711330	47.327732
3269	EWV02388-3269	WA	Olympic Coast	RESERVE		-60.28	-124.535987	47.323616
3015	EWV02388-3015	WA	Olympic Coast	SAMPLE		-46.67	-124.491338	47.312937
3165	EWV02388-3165	WA	Olympic Coast	RESERVE		-41.58	-124.462120	47.308251
3173	EWV02388-3173	WA	Olympic Coast	RESERVE		-83.74	-124.621789	47.249474
3236	EWV02388-3236	WA	Olympic Coast	RESERVE		-37.17	-124.386215	47.246464



SITE#	SITE_ID	STATE	MARINE SANCTUARY	SELECTION	TRAWL	SITE DEPTH(m)	LONG_DD	LAT_DD
3038	EWV02388-3038	WA	Olympic Coast	SAMPLE	TRAWL	-57.59	-124.502828	47.245251
3150	EWV02388-3150	WA	Olympic Coast	SAMPLE		-42.01	-124.403886	47.205333
3103	EWV02388-3103	WA	Olympic Coast	SAMPLE		-104.00	-124.691686	47.160642
3204	EWV02388-3204	WA	Olympic Coast	RESERVE		-31.19	-124.289437	47.147620
3022	EWV02388-3022	WA		SAMPLE		-54.00	-124.439118	47.125615
3102	EWV02388-3102	WA		SAMPLE		-90.35	-124.641700	47.125027
3172	EWV02388-3172	WA		RESERVE		-53.83	-124.443497	47.113626
3252	EWV02388-3252	WA		RESERVE		-76.77	-124.583051	47.107679
3300	EWV02388-3300	WA		RESERVE		-73.55	-124.558460	47.102264
3026	EWV02388-3026	WA		SAMPLE	TRAWL	-105.88	-124.699983	47.085254
3086	EWV02388-3086	WA		SAMPLE		-63.00	-124.466126	47.042224
3188	EWV02388-3188	WA		RESERVE		-35.49	-124.303308	47.030458
3006	EWV02388-3006	WA		SAMPLE		-74.00	-124.508145	46.981284
3208	EWV02388-3208	WA		RESERVE		-52.96	-124.392028	46.973516
3090	EWV02388-3090	WA		SAMPLE		-103.28	-124.641856	46.946824
3122	EWV02388-3122	WA		SAMPLE	TRAWL	-52.00	-124.357325	46.932378
3240	EWV02388-3240	WA		RESERVE		-110.70	-124.651729	46.888785
3284	EWV02388-3284	WA		RESERVE		-52.50	-124.334463	46.883815
3134	EWV02388-3134	WA		RESERVE		-106.00	-124.602053	46.877588
3220	EWV02388-3220	WA		RESERVE		-90.02	-124.537307	46.863917
3078	EWV02388-3078	WA		SAMPLE		-39.00	-124.240101	46.845432
3156	EWV02388-3156	WA		RESERVE		-96.16	-124.552888	46.825695
3272	EWV02388-3272	WA		RESERVE		-60.46	-124.351074	46.821777
3070	EWV02388-3070	WA		SAMPLE		-99.66	-124.549307	46.812694
3058	EWV02388-3058	WA		SAMPLE		-62.73	-124.344158	46.780523
3228	EWV02388-3228	WA		RESERVE		-84.42	-124.441495	46.773389
3142	EWV02388-3142	WA		SAMPLE	TRAWL	-64.70	-124.345054	46.768866
3292	EWV02388-3292	WA		RESERVE		-73.14	-124.347951	46.707568
3014	EWV02388-3014	WA		SAMPLE		-90.43	-124.431448	46.664219
3118	EWV02388-3118	WA		RESERVE		-88.54	-124.422964	46.630984
3164	EWV02388-3164	WA		RESERVE		-47.59	-124.229267	46.624961
3196	EWV02388-3196	WA		RESERVE		-47.61	-124.222051	46.595824
3268	EWV02388-3268	WA		RESERVE		-48.07	-124.228106	46.569140
3054	EWV02388-3054	WA		SAMPLE		-53.17	-124.264758	46.549379
3260	EWV02388-3260	WA		RESERVE		-73.11	-124.329729	46.531452
3094	EWV02388-3094	WA		SAMPLE		-56.24	-124.262354	46.527625
3180	EWV02388-3180	WA		RESERVE		-32.60	-124.176705	46.448055
3046	EWV02388-3046	WA		SAMPLE		-67.00	-124.291791	46.428976
3110	EWV02388-3110	WA		SAMPLE		-101.39	-124.407388	46.416678
3244	EWV02388-3244	WA		RESERVE		-114.82	-124.392720	46.336713
3030	EWV02388-3030	WA		SAMPLE	TRAWL	-65.00	-124.246230	46.289195
3250	EWV02388-3250	OR		RESERVE		-113.39	-124.318086	46.241337
3100	EWV02388-3100	OR		SAMPLE		-118.46	-124.387400	46.192015
3218	EWV02388-3218	OR		RESERVE		-97.49	-124.281421	46.184480
3132	EWV02388-3132	OR		SAMPLE	TRAWL	-83.21	-124.230948	46.163754
3036	EWV02388-3036	OR		SAMPLE		-85.06	-124.215088	46.131623
3068	EWV02388-3068	OR		SAMPLE		-109.93	-124.351716	46.118992
3282	EWV02388-3282	OR		RESERVE		-42.22	-124.060225	46.099743
3186	EWV02388-3186	OR		RESERVE		-81.06	-124.165083	46.063085
3126	EWV02388-3126	OR		SAMPLE		-88.84	-124.194271	46.031822
3062	EWV02388-3062	OR		SAMPLE	TRAWL	-115.66	-124.302694	46.003401
3004	EWV02388-3004	OR		SAMPLE		-108.47	-124.242794	45.957509
3154	EWV02388-3154	OR		RESERVE		-60.00	-124.054388	45.897416
3276	EWV02388-3276	OR		RESERVE		-114.76	-124.227357	45.848169
3212	EWV02388-3212	OR		RESERVE		-92.97	-124.160755	45.845649
3234	EWV02388-3234	OR		RESERVE		-97.00	-124.167974	45.805761
3170	EWV02388-3170	OR		RESERVE		-54.20	-124.027924	45.765400
3298	EWV02388-3298	OR		RESERVE		-48.13	-124.001344	45.711888

SITE#	SITE_ID	STATE MARINE SANCTUARY	SELECTION	TRAWL	SITE DEPTH(m)	LONG_DD	LAT_DD
3020	EWV02388-3020	OR	SAMPLE	TRAWL	-72.53	-124.110233	45.660124
3148	EWV02388-3148	OR	SAMPLE		-53.97	-124.022030	45.654543
3084	EWV02388-3084	OR	SAMPLE		-46.96	-124.011261	45.621469
3109	EWV02388-3109	OR	SAMPLE	TRAWL	-98.48	-124.164250	45.589798
3179	EWV02388-3179	OR	RESERVE		-42.13	-124.019101	45.481776
3259	EWV02388-3259	OR	RESERVE		-59.39	-124.064820	45.480052
3045	EWV02388-3045	OR	SAMPLE		-102.66	-124.140875	45.421071
3263	EWV02388-3263	OR	RESERVE		-88.16	-124.121419	45.320917
3049	EWV02388-3049	OR	SAMPLE		-58.42	-124.087738	45.266639
3159	EWV02388-3159	OR	RESERVE		-50.61	-124.042987	45.208166
3113	EWV02388-3113	OR	SAMPLE		-72.05	-124.082770	45.135097
3041	EWV02388-3041	OR	SAMPLE		-72.39	-124.100382	45.041504
3255	EWV02388-3255	OR	RESERVE		-116.86	-124.186392	45.039391
3191	EWV02388-3191	OR	RESERVE		-97.88	-124.165039	44.987647
3073	EWV02388-3073	OR	SAMPLE		-86.91	-124.161850	44.923950
3009	EWV02388-3009	OR	SAMPLE		-98.56	-124.234404	44.818711
3287	EWV02388-3287	OR	RESERVE		-63.94	-124.180965	44.794242
3137	EWV02388-3137	OR	SAMPLE	TRAWL	-66.06	-124.192071	44.779995
3223	EWV02388-3223	OR	RESERVE		-105.00	-124.340981	44.731806
3267	EWV02388-3267	OR	RESERVE		-101.97	-124.416859	44.688960
3085	EWV02388-3085	OR	SAMPLE	TRAWL	-58.03	-124.186426	44.685148
3203	EWV02388-3203	OR	RESERVE		-82.14	-124.284697	44.680060
3053	EWV02388-3053	OR	SAMPLE	TRAWL	-116.01	-124.483138	44.645315
3021	EWV02388-3021	OR	SAMPLE		-68.17	-124.248927	44.588694
3299	EWV02388-3299	OR	RESERVE		-79.46	-124.296114	44.566328
3149	EWV02388-3149	OR	RESERVE		-39.00	-124.149787	44.485638
3235	EWV02388-3235	OR	RESERVE		-73.00	-124.274123	44.479739
3069	EWV02388-3069	OR	SAMPLE		-56.52	-124.208309	44.469128
3037	EWV02388-3037	OR	SAMPLE	TRAWL	-68.77	-124.344915	44.458770
3187	EWV02388-3187	OR	RESERVE		-74.84	-124.400116	44.446376
3219	EWV02388-3219	OR	RESERVE		-61.91	-124.241016	44.440975
3171	EWV02388-3171	OR	RESERVE		-106.18	-124.551418	44.438765
3101	EWV02388-3101	OR	SAMPLE		-108.52	-124.598683	44.385870
3283	EWV02388-3283	OR	RESERVE		-87.00	-124.345394	44.381892
3251	EWV02388-3251	OR	RESERVE		-97.41	-124.392677	44.348333
3057	EWV02388-3057	OR	SAMPLE	TRAWL	-113.60	-124.518107	44.315642
3089	EWV02388-3089	OR	SAMPLE		-80.81	-124.307433	44.291723
3239	EWV02388-3239	OR	RESERVE		-85.71	-124.342415	44.228681
3207	EWV02388-3207	OR	RESERVE		-104.80	-124.628425	44.224081
3133	EWV02388-3133	OR	SAMPLE		-58.82	-124.215383	44.222571
3271	EWV02388-3271	OR	RESERVE		-81.41	-124.317959	44.212268
3005	EWV02388-3005	OR	SAMPLE		-107.32	-124.485548	44.190514
3105	EWV02388-3105	OR	SAMPLE		-119.14	-124.675946	44.187407
3155	EWV02388-3155	OR	RESERVE		-83.15	-124.318600	44.152537
3175	EWV02388-3175	OR	RESERVE		-106.30	-124.757674	44.125550
3163	EWV02388-3163	OR	RESERVE		-63.91	-124.230894	44.104817
3121	EWV02388-3121	OR	SAMPLE		-112.67	-124.425498	44.092474
3117	EWV02388-3117	OR	SAMPLE		-67.95	-124.237625	44.078171
3291	EWV02388-3291	OR	RESERVE		-103.00	-124.347332	44.039552
3025	EWV02388-3025	OR	SAMPLE		-91.47	-124.825024	44.032618
3013	EWV02388-3013	OR	SAMPLE	TRAWL	-54.02	-124.206969	44.009688
3077	EWV02388-3077	OR	SAMPLE		-106.65	-124.314492	43.933335
3195	EWV02388-3195	OR	RESERVE		-112.87	-124.367523	43.910225
3141	EWV02388-3141	OR	SAMPLE	TRAWL	-98.19	-124.284110	43.887535
3227	EWV02388-3227	OR	RESERVE		-111.00	-124.351158	43.849174
3017	EWV02388-3017	OR	SAMPLE		-119.32	-124.436761	43.787973
3231	EWV02388-3231	OR	RESERVE		-95.18	-124.279005	43.787594
3081	EWV02388-3081	OR	SAMPLE		-79.08	-124.254248	43.750213

SITE#	SITE_ID	STATE	MARINE SANCTUARY	SELECTION	TRAWL	SITE	DEPTH(m)	LONG_DD	LAT_DD
3295	EWV02388-3295	OR		RESERVE			-105.13	-124.341024	43.719410
3145	EWV02388-3145	OR		SAMPLE			-75.57	-124.264848	43.621162
3097	EWV02388-3097	OR		SAMPLE	TRAWL		-113.05	-124.378839	43.597514
3033	EWV02388-3033	OR		SAMPLE			-103.50	-124.364318	43.519339
3247	EWV02388-3247	OR		RESERVE			-115.61	-124.445577	43.509502
3129	EWV02388-3129	OR		SAMPLE			-106.62	-124.464810	43.436872
3167	EWV02388-3167	OR		RESERVE			-80.69	-124.397089	43.421582
3279	EWV02388-3279	OR		RESERVE			-84.66	-124.489816	43.309993
3065	EWV02388-3065	OR		SAMPLE	TRAWL		-73.52	-124.538300	43.162977
3215	EWV02388-3215	OR		RESERVE			-65.26	-124.515881	43.106464
3183	EWV02388-3183	OR		RESERVE			-104.13	-124.613971	42.988880
3199	EWV02388-3199	OR		RESERVE			-113.54	-124.681440	42.934169
3281	EWV02388-3281	OR		RESERVE			-36.52	-124.572736	42.765061
3275	EWV02388-3275	OR		RESERVE			-114.80	-124.632213	42.704491
3153	EWV02388-3153	OR		RESERVE			-30.03	-124.429408	42.634052
3125	EWV02388-3125	OR		SAMPLE	TRAWL		-91.00	-124.568954	42.624344
3003	EWV02388-3003	OR		SAMPLE			-58.98	-124.541833	42.506108
3067	EWV02388-3067	OR		SAMPLE	TRAWL		-91.69	-124.620888	42.497163
3131	EWV02388-3131	OR		SAMPLE			-98.72	-124.652751	42.484438
3217	EWV02388-3217	OR		RESERVE			-67.57	-124.562492	42.414108
3211	EWV02388-3211	OR		RESERVE			-29.60	-124.461614	42.367061
3061	EWV02388-3061	OR		SAMPLE	TRAWL		-73.97	-124.474638	42.302312
3243	EWV02388-3243	OR		RESERVE			-76.55	-124.426701	42.172879
3029	EWV02388-3029	OR		SAMPLE			-62.96	-124.398336	42.119409
3093	EWV02388-3093	OR		SAMPLE			-51.37	-124.372554	42.076815
3011	EWV02388-3011	OR		SAMPLE			-43.90	-124.351929	42.013436
3139	EWV02388-3139	CA		SAMPLE	TRAWL		-76.66	-124.407172	41.969200
3161	EWV02388-3161	CA		RESERVE			-70.95	-124.400052	41.939020
3051	EWV02388-3051	CA		SAMPLE	TRAWL		-67.51	-124.321329	41.636723
3265	EWV02388-3265	CA		RESERVE			-41.00	-124.217190	41.609899
3115	EWV02388-3115	CA		RESERVE			-77.54	-124.322955	41.549194
3083	EWV02388-3083	CA		SAMPLE	TRAWL		-37.25	-124.149610	41.440823
3233	EWV02388-3233	CA		RESERVE			-98.34	-124.335831	41.338783
3201	EWV02388-3201	CA		RESERVE			-100.67	-124.315603	41.311559
3297	EWV02388-3297	CA		RESERVE			-59.03	-124.208075	41.207361
3147	EWV02388-3147	CA		SAMPLE	TRAWL		-115.92	-124.311418	41.184275
3289	EWV02388-3289	CA		RESERVE			-100.58	-124.296699	41.059053
3107	EWV02388-3107	CA		SAMPLE	TRAWL		-155.68	-124.172282	41.053433
3257	EWV02388-3257	CA		RESERVE			-84.91	-124.363090	40.833066
3043	EWV02388-3043	CA		SAMPLE			-76.32	-124.439728	40.727740
3075	EWV02388-3075	CA		SAMPLE			-59.67	-124.514154	40.517860
3193	EWV02388-3193	CA		RESERVE			-91.56	-124.433473	40.351221
3225	EWV02388-3225	CA		RESERVE			-104.88	-124.346986	40.176607
3019	EWV02388-3019	CA		SAMPLE			-114.76	-124.152511	39.991533
3169	EWV02388-3169	CA		RESERVE			-115.16	-123.998086	39.851532
3099	EWV02388-3099	CA		SAMPLE			-63.00	-123.825635	39.624122
3185	EWV02388-3185	CA		RESERVE			-114.64	-123.873514	39.590760
3035	EWV02388-3035	CA		SAMPLE	TRAWL		-81.25	-123.838953	39.508864
3249	EWV02388-3249	CA		RESERVE			-117.30	-123.885191	39.128631
3241	EWV02388-3241	CA		RESERVE			-72.77	-123.786307	39.022650
3209	EWV02388-3209	CA		RESERVE			-110.78	-123.789708	38.846305
3091	EWV02388-3091	CA		SAMPLE			-114.31	-123.699802	38.762050
3177	EWV02388-3177	CA		RESERVE			-102.22	-123.602840	38.705353
3059	EWV02388-3059	CA		SAMPLE	TRAWL		-103.37	-123.347762	38.464882
3027	EWV02388-3027	CA		SAMPLE	TRAWL		-84.52	-123.257062	38.441274
3039	EWV02388-3039	CA		SAMPLE	TRAWL		-90.68	-123.204369	38.314825
3071	EWV02388-3071	CA		SAMPLE	TRAWL		-76.12	-123.121132	38.295649
3189	EWV02388-3189	CA		RESERVE			-92.25	-123.203470	38.294670

SITE#	SITE_ID	STATE	MARINE SANCTUARY	SELECTION	TRAWL	SITE DEPTH(m)	LONG_DD	LAT_DD
3285	EWV02388-3285	CA	Cordell Bank	RESERVE		-87.32	-123.152665	38.168422
3253	EWV02388-3253	CA	Cordell Bank	RESERVE		-119.24	-123.281913	38.165426
3007	EWV02388-3007	CA	Gulf of the Farallones	SAMPLE		-71.36	-123.056782	38.155878
3135	EWV02388-3135	CA	Cordell Bank	SAMPLE		-95.00	-123.180424	38.126771
3221	EWV02388-3221	CA	Gulf of the Farallones	RESERVE		-68.00	-123.096380	38.083680
3202	EWV02388-3202	CA	Cordell Bank	RESERVE		-91.21	-123.388179	37.979069
3157	EWV02388-3157	CA	Gulf of the Farallones	SAMPLE		-84.35	-123.133636	37.978685
3266	EWV02388-3266	CA	Gulf of the Farallones	RESERVE		-108.00	-123.303252	37.962353
3028	EWV02388-3028	CA	Gulf of the Farallones	SAMPLE		-93.10	-123.144153	37.944767
3044	EWV02388-3044	CA	Gulf of the Farallones	SAMPLE		-61.59	-123.026322	37.940263
3123	EWV02388-3123	CA	Gulf of the Farallones	SAMPLE		-41.89	-122.834976	37.925776
3052	EWV02388-3052	CA	Gulf of the Farallones	SAMPLE		-103.73	-123.307825	37.910331
3273	EWV02388-3273	CA	Gulf of the Farallones	RESERVE		-43.72	-122.829822	37.900219
3258	EWV02388-3258	CA	Gulf of the Farallones	RESERVE		-91.54	-123.166539	37.854910
3140	EWV02388-3140	CA	Gulf of the Farallones	SAMPLE		-48.84	-122.822132	37.853246
3178	EWV02388-3178	CA	Gulf of the Farallones	RESERVE		-83.00	-123.040778	37.845756
3290	EWV02388-3290	CA	Gulf of the Farallones	RESERVE		-30.99	-122.693118	37.778054
3194	EWV02388-3194	CA	Gulf of the Farallones	RESERVE		-70.00	-123.010551	37.772922
3108	EWV02388-3108	CA	Gulf of the Farallones	SAMPLE	TRAWL	-70.37	-123.136179	37.748146
3076	EWV02388-3076	CA	Gulf of the Farallones	SAMPLE	TRAWL	-54.00	-122.873096	37.747275
3162	EWV02388-3162	CA	Gulf of the Farallones	RESERVE		-53.40	-122.927021	37.707240
3226	EWV02388-3226	CA	Gulf of the Farallones	RESERVE		-56.84	-122.898365	37.699259
3012	EWV02388-3012	CA	Monterey Bay	SAMPLE	TRAWL	-41.00	-122.705268	37.650299
3270	EWV02388-3270	CA	Monterey Bay	RESERVE		-36.00	-122.654245	37.625584
3116	EWV02388-3116	CA	Gulf of the Farallones	SAMPLE		-94.41	-122.933174	37.622710
3088	EWV02388-3088	CA	Monterey Bay	SAMPLE	TRAWL	-48.00	-122.712917	37.610439
3024	EWV02388-3024	CA	Gulf of the Farallones	SAMPLE		-70.14	-122.823446	37.598560
3056	EWV02388-3056	CA	Gulf of the Farallones	SAMPLE		-94.87	-122.873907	37.524744
3206	EWV02388-3206	CA	Monterey Bay	RESERVE		-54.80	-122.583294	37.482866
3238	EWV02388-3238	CA	Monterey Bay	RESERVE		-71.00	-122.669902	37.455757
3174	EWV02388-3174	CA	Monterey Bay	RESERVE		-50.06	-122.538368	37.445138
3104	EWV02388-3104	CA	Monterey Bay	SAMPLE	TRAWL	-61.00	-122.594220	37.442880
3040	EWV02388-3040	CA	Monterey Bay	SAMPLE	TRAWL	-91.95	-122.749705	37.375375
3254	EWV02388-3254	CA	Monterey Bay	RESERVE		-49.76	-122.496437	37.319555
3072	EWV02388-3072	CA	Monterey Bay	SAMPLE		-90.00	-122.628403	37.314571
3190	EWV02388-3190	CA	Monterey Bay	RESERVE		-103.14	-122.716300	37.283312
3008	EWV02388-3008	CA	Monterey Bay	SAMPLE		-65.07	-122.492510	37.248410
3158	EWV02388-3158	CA	Monterey Bay	SAMPLE		-55.91	-122.449691	37.190103
3124	EWV02388-3124	CA	Monterey Bay	SAMPLE	TRAWL	-103.93	-122.574888	37.126422
3286	EWV02388-3286	CA	Monterey Bay	RESERVE		-100.79	-122.456803	37.067301
3222	EWV02388-3222	CA	Monterey Bay	RESERVE		-40.14	-122.235114	37.008658
3136	EWV02388-3136	CA	Monterey Bay	SAMPLE		-115.94	-122.348985	36.979325
3092	EWV02388-3092	CA	Monterey Bay	SAMPLE	TRAWL	-92.76	-122.239064	36.924242
3242	EWV02388-3242	CA	Monterey Bay	RESERVE		-37.95	-122.033294	36.912094
3060	EWV02388-3060	CA	Monterey Bay	SAMPLE		-80.02	-121.900529	36.822522
3210	EWV02388-3210	CA	Monterey Bay	RESERVE		-102.02	-121.939355	36.746633
3274	EWV02388-3274	CA	Monterey Bay	RESERVE		-38.69	-121.844846	36.723590
3120	EWV02388-3120	CA	Monterey Bay	SAMPLE		-112.68	-122.007249	36.320137
3166	EWV02388-3166	CA	Monterey Bay	RESERVE		-62.71	-121.926337	36.274647
3128	EWV02388-3128	CA	Monterey Bay	SAMPLE	TRAWL	-82.34	-121.514803	35.931036
3064	EWV02388-3064	CA	Monterey Bay	SAMPLE		-50.22	-121.373013	35.781312
3278	EWV02388-3278	CA	Monterey Bay	RESERVE		-41.36	-121.160496	35.585374
3214	EWV02388-3214	CA		RESERVE		-36.93	-121.066516	35.493642
3182	EWV02388-3182	CA		RESERVE		-78.97	-120.945604	35.268653
3246	EWV02388-3246	CA		RESERVE		-115.27	-120.837114	35.055069
3096	EWV02388-3096	CA		SAMPLE	TRAWL	-57.03	-120.737914	35.042049
3032	EWV02388-3032	CA		SAMPLE	TRAWL	-55.59	-120.735225	34.907021
3112	EWV02388-3112	CA		SAMPLE		-64.52	-120.728665	34.724005

SITE#	SITE_ID	STATE	MARINE SANCTUARY	SELECTION	TRAWL SITE	DEPTH(m)	LONG_DD	LAT_DD
3048	EWV02388-3048	CA		SAMPLE		-67.96	-120.717946	34.588927
3198	EWV02388-3198	CA		RESERVE		-96.04	-120.675371	34.502168
3016	EWV02388-3016	CA	Channel Islands	SAMPLE	TRAWL	-125.54	-120.412345	34.151027
3294	EWV02388-3294	CA		RESERVE		-108.51	-120.550043	34.146021
3262	EWV02388-3262	CA	Channel Islands	RESERVE		-77.45	-120.009017	34.084880
3080	EWV02388-3080	CA	Channel Islands	SAMPLE	TRAWL	-88.51	-119.593521	34.071279
3144	EWV02388-3144	CA	Channel Islands	SAMPLE		-35.10	-120.325985	34.059105
3230	EWV02388-3230	CA	Channel Islands	RESERVE		-101.32	-120.254807	33.933357
3001	EWV02388-3001	CA		SAMPLE		-104.48	-118.307205	33.361725
3151	EWV02388-3151	CA		RESERVE		-78.05	-118.598914	32.962665