

FCI-33 Crop Insurance Actuarial Map

Prepared by the Springfield Regional Service Office

MAP INDEX

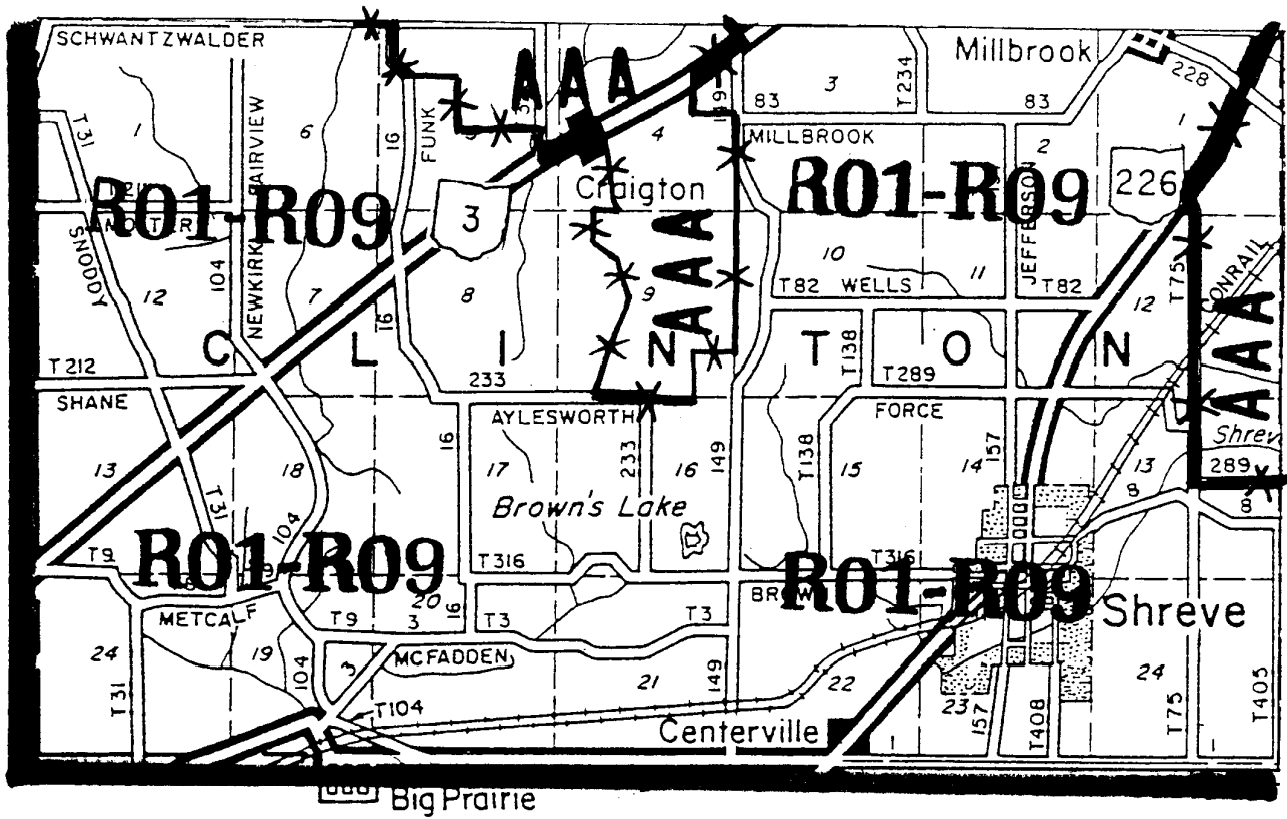
WAYNE COUNTY
OHIO 39-169



CONGRESS P. 15	CANAAN P. 16	MILTON P. 17	CHIPPEWA P. 18
CHESTER P. 11	WAYNE P. 12	GREEN P. 13	BAUGHMAN P. 14
PLAIN P. 7	WOOSTER P. 8	EAST UNION P. 9	SUGAR CREEK P. 10
CLINTON P. 3	FRANKLIN P. 4	SALT CREEK P. 5	PAINT P. 6

<u>TOWNSHIP</u>	<u>PAGE</u>
BAUGHMAN	14
CANAAN	16
CHESTER	11
CHIPPEWA	18
CLINTON	3
CONGRESS	15
EAST UNION	9
FRANKLIN	4
GREEN	13
MILTON	17
PAINT	6
PLAIN	7
SALT CREEK	5
SUGAR CREEK	10
WAYNE	12
WOOSTER	8

CLINTON TWP. 39-169

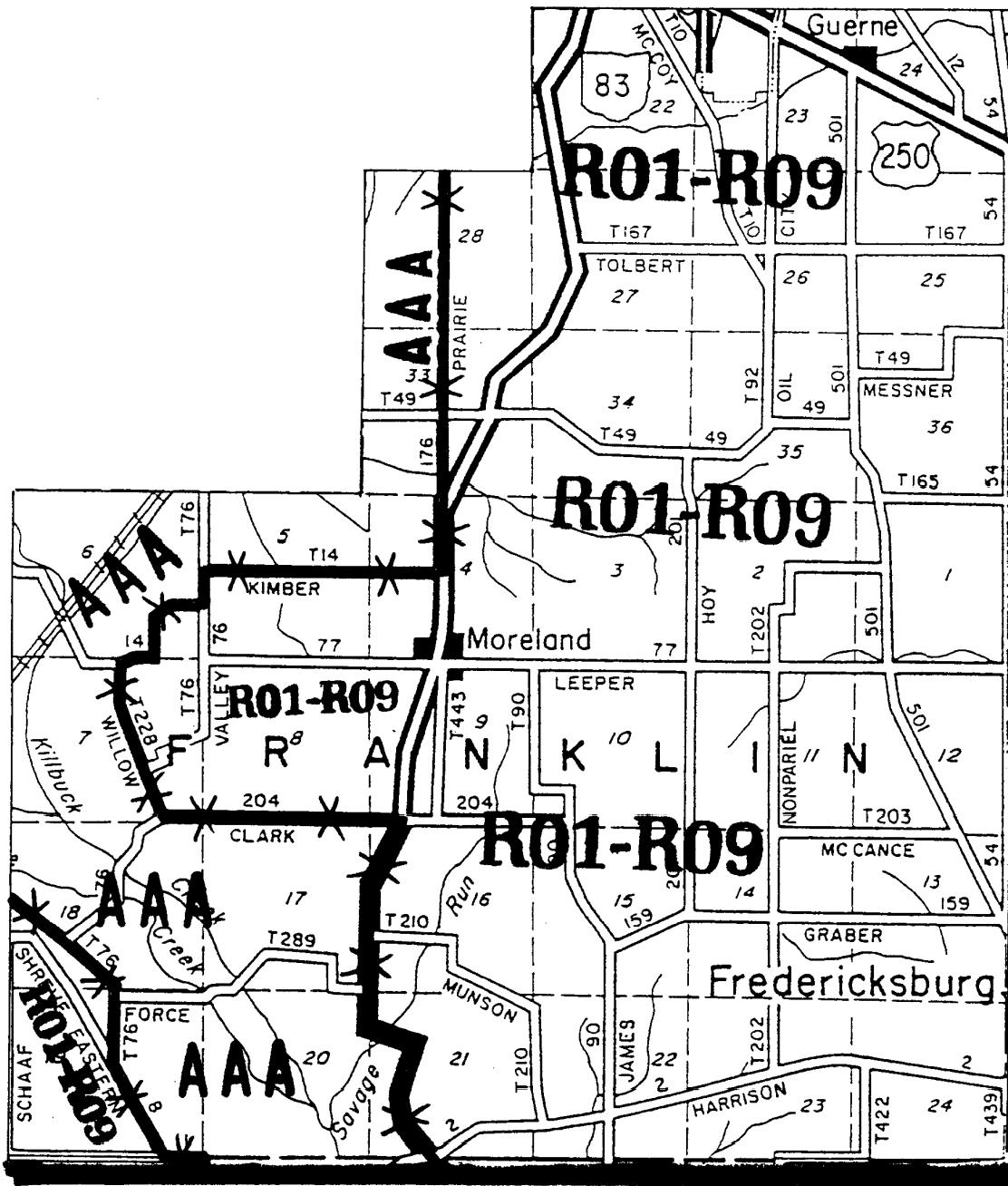


DATE: May 9, 1995

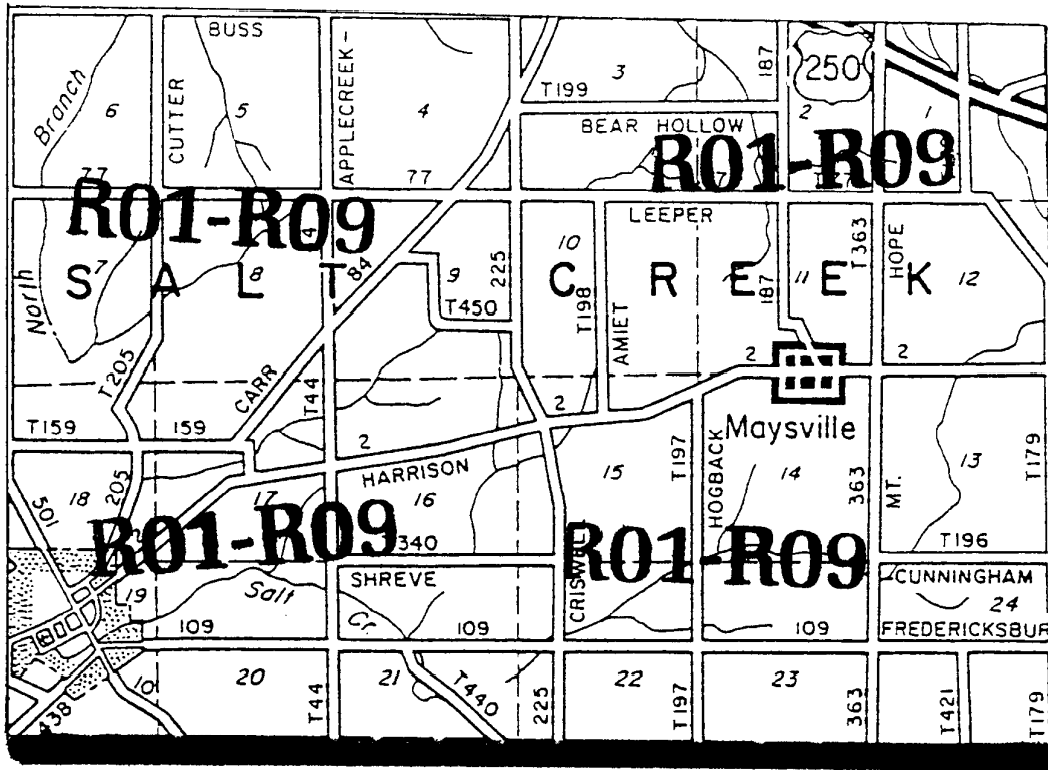
FCI-33 ACTUARIAL MAP

PAGE 3 of 18

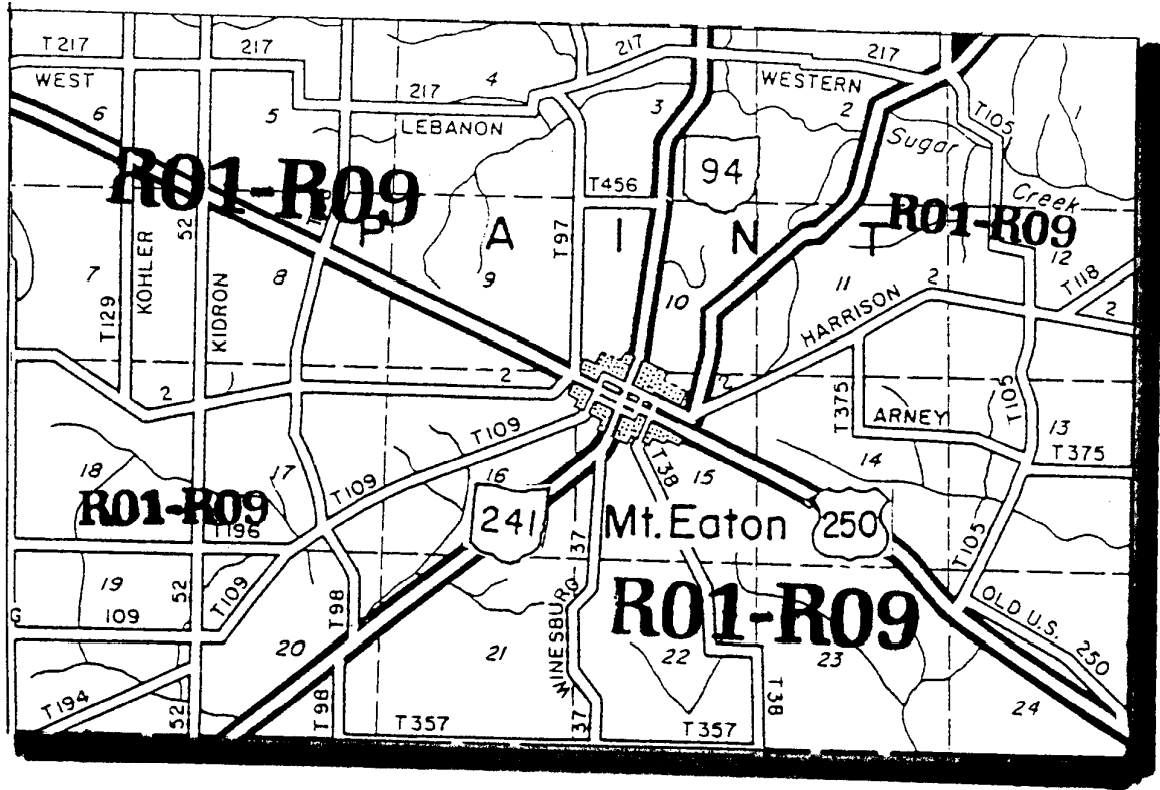
FRANKLIN TWP. 39-169



SALT CREEK TWP.
39-169



PAINT TWP.
39-169

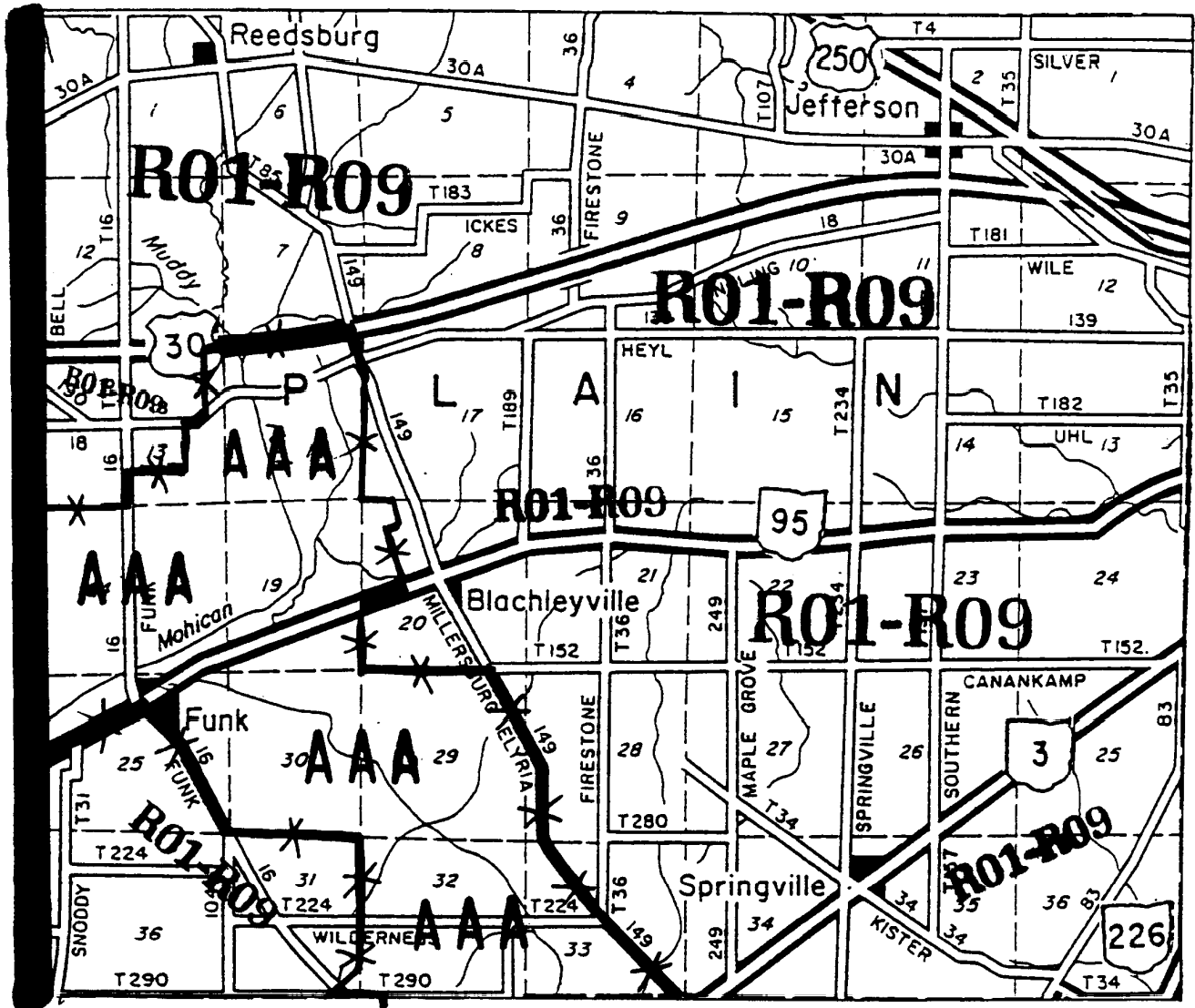


DATE: MAY 9, 1995

FCI-33 ACTUARIAL MAP

PAGE 6 of 18

PLAIN TWP.
39-169

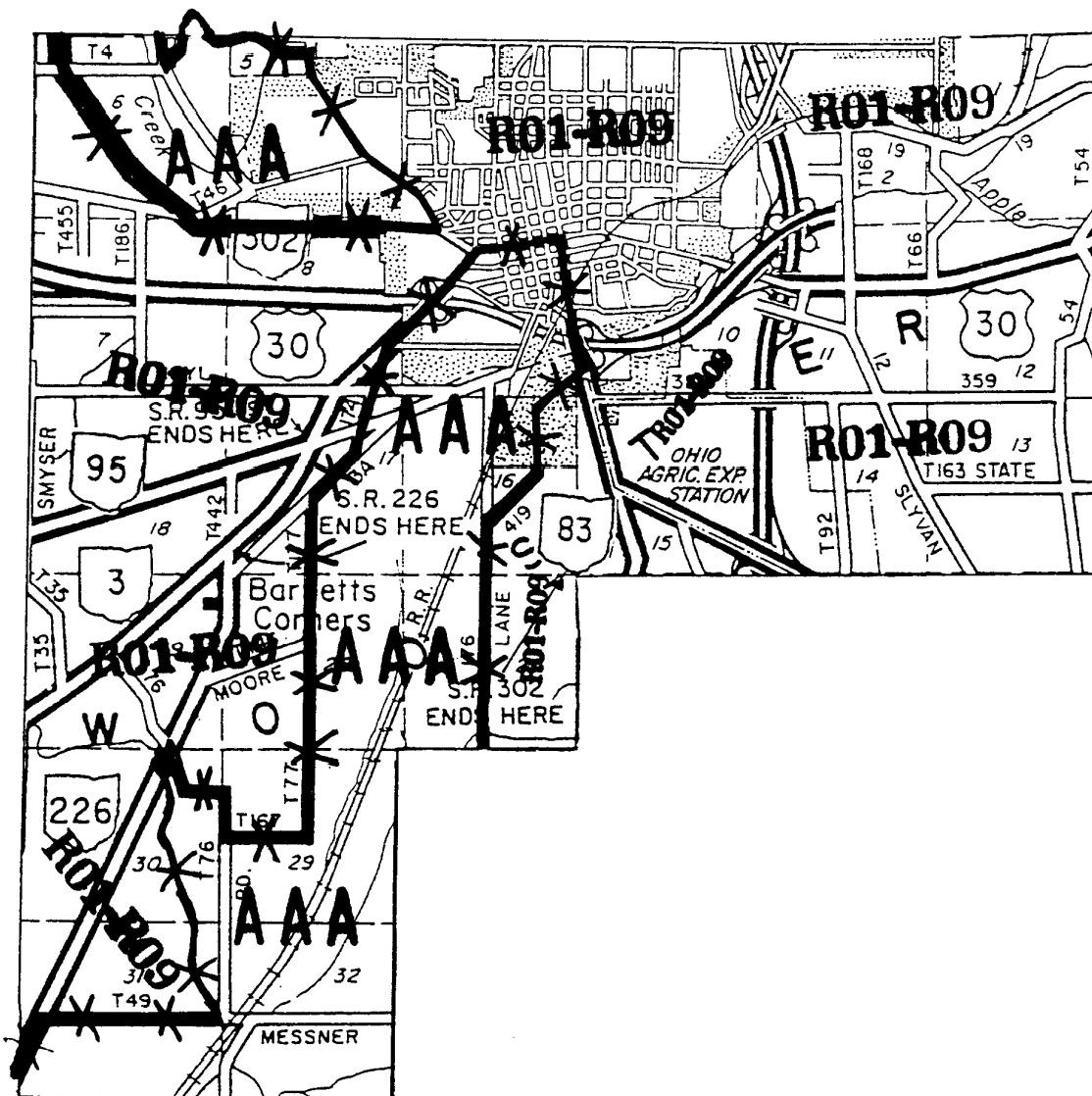


DATE: MAY 9, 1995

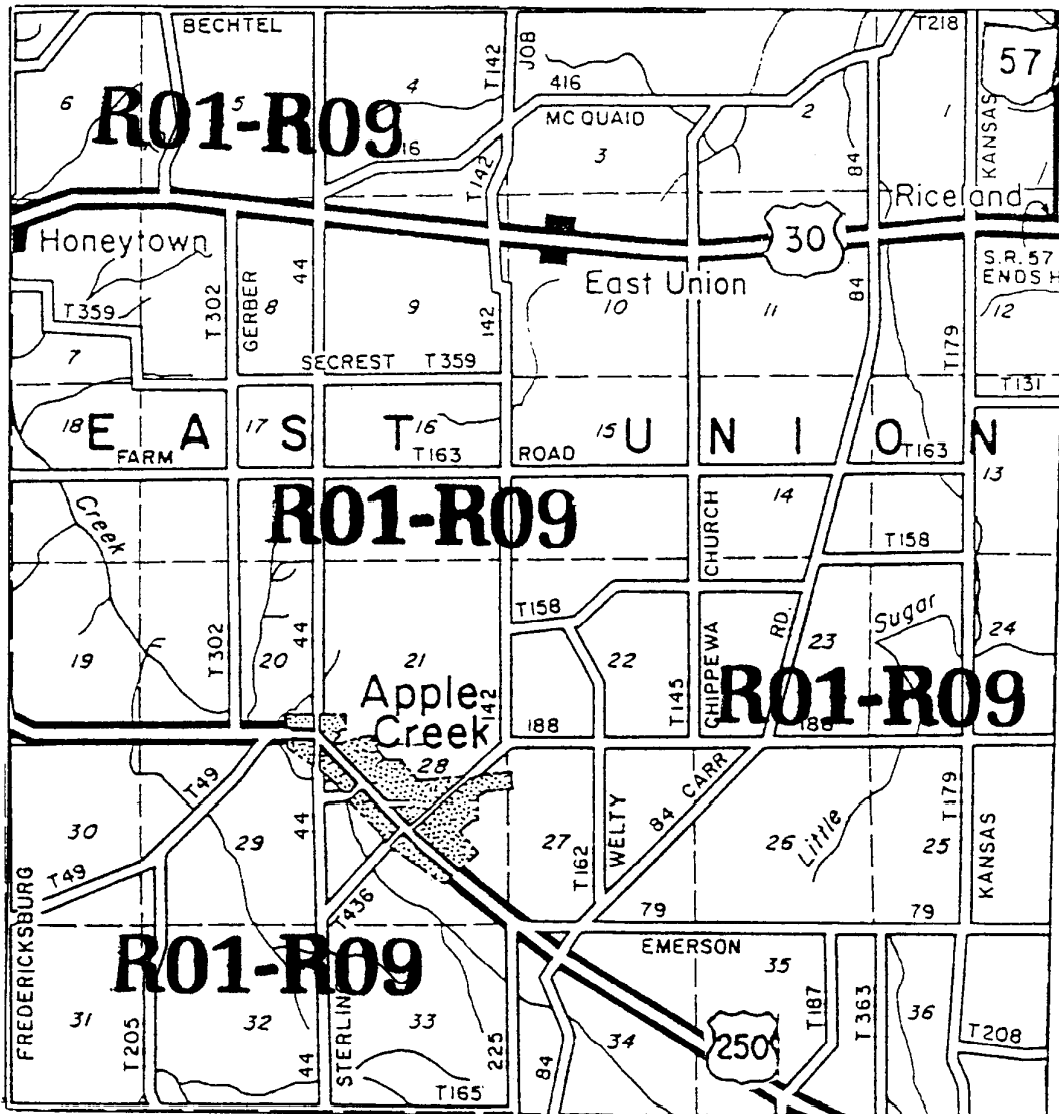
FCI-33 ACTUARIAL MAP

PAGE 7 of 18

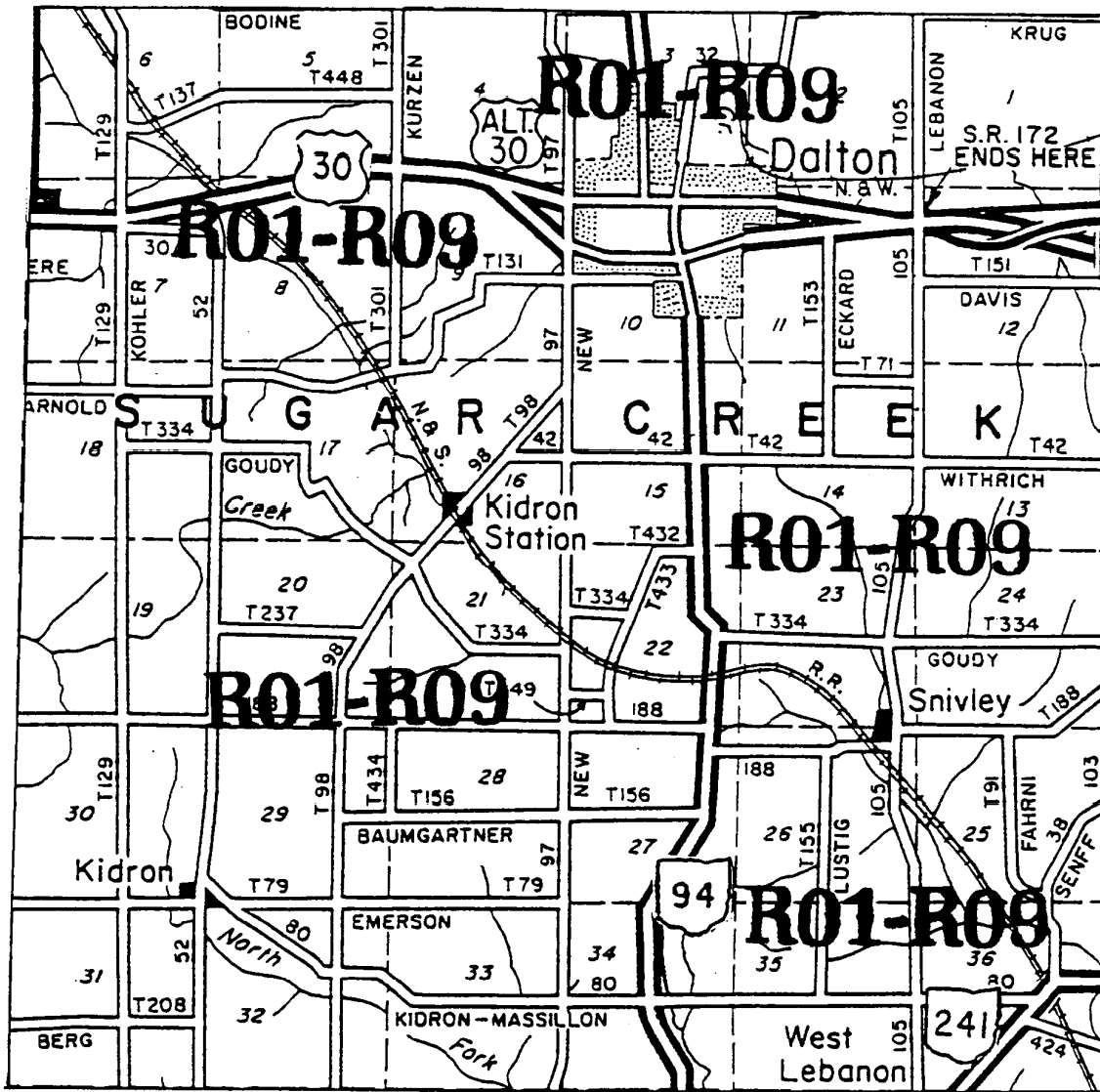
WOOSTER TWP.
39-169



EAST UNION TWP. 39-169

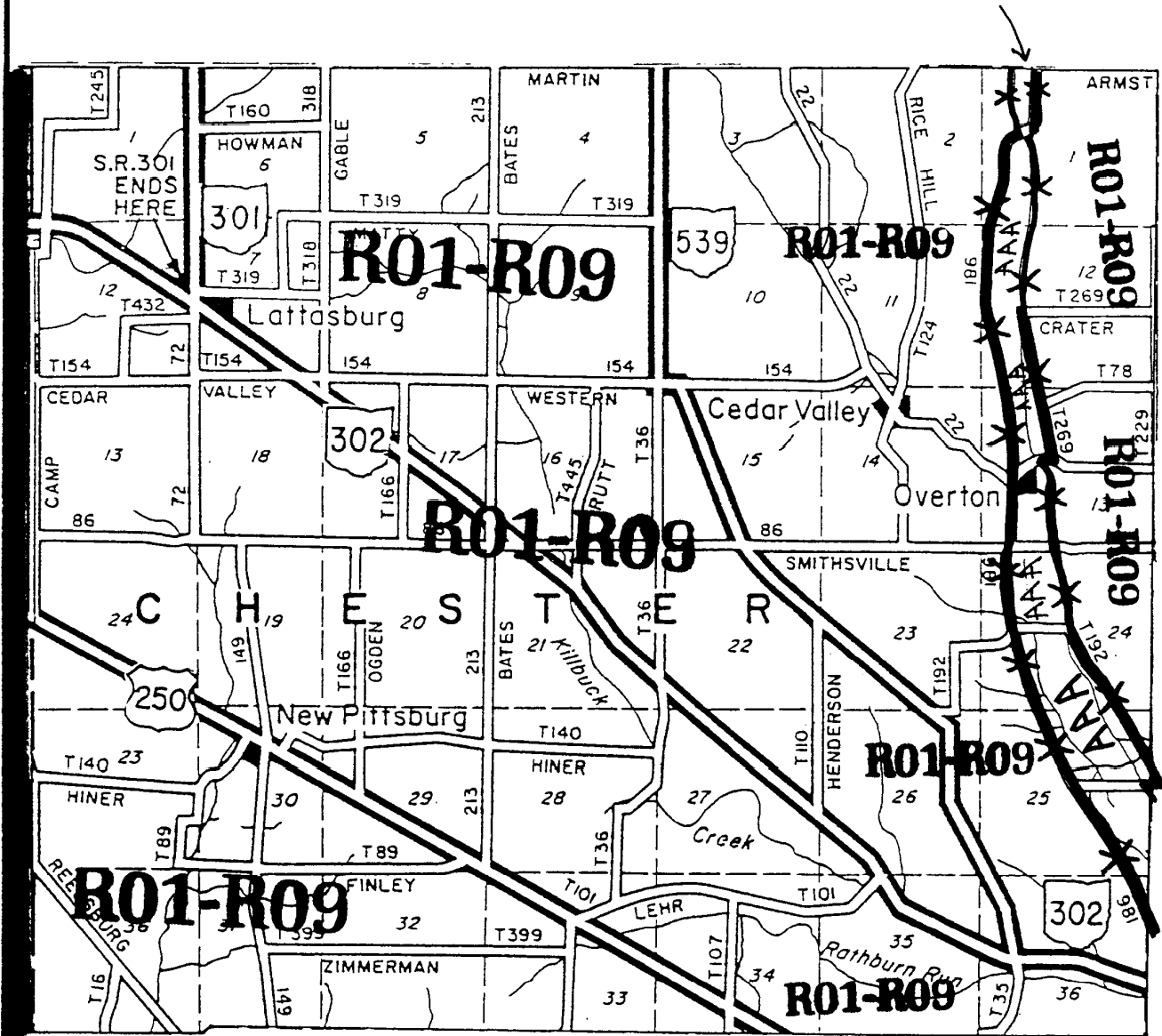


SUGAR CREEK TWP. 39-169

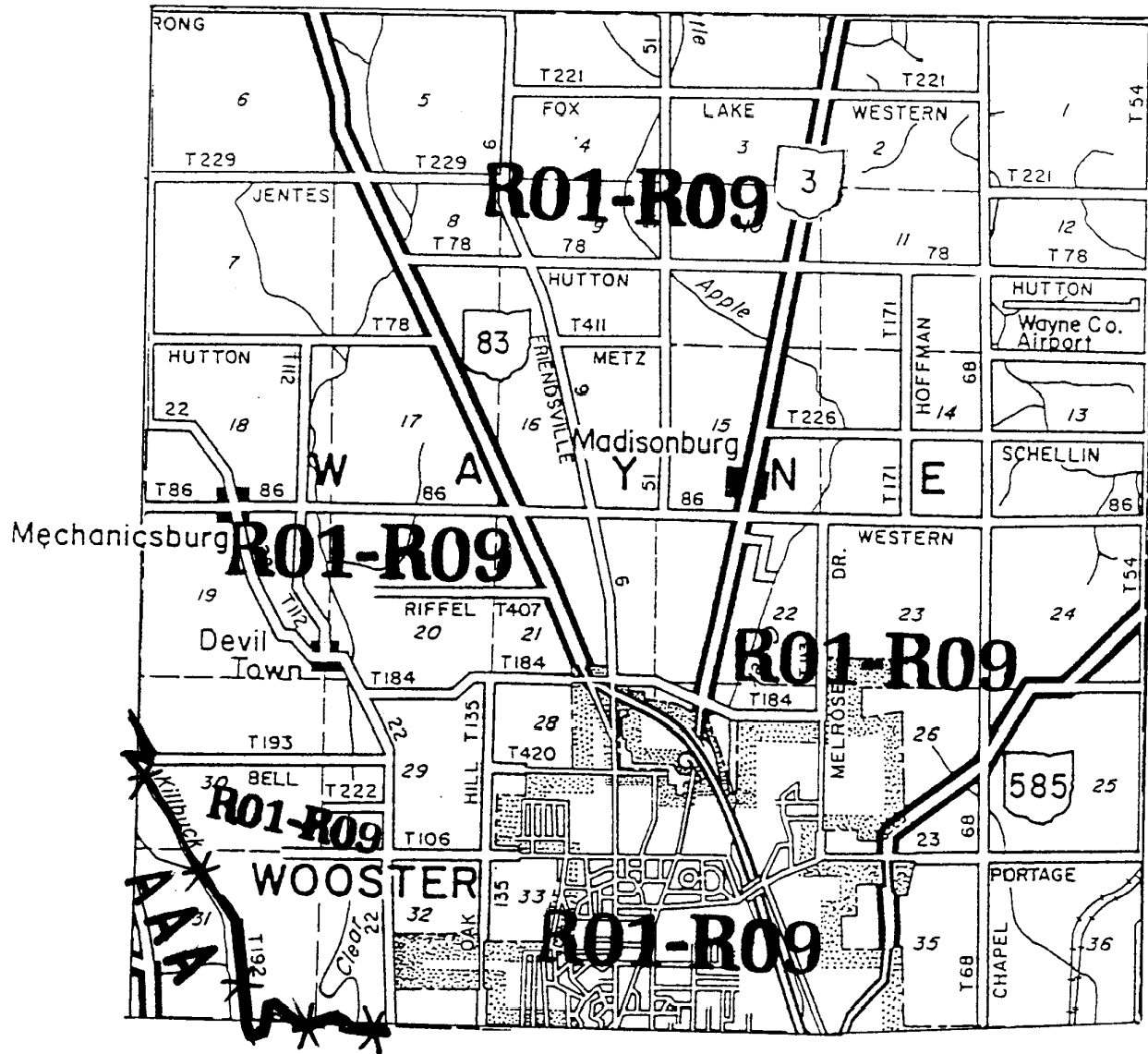


CHESTER TWP.
39-169

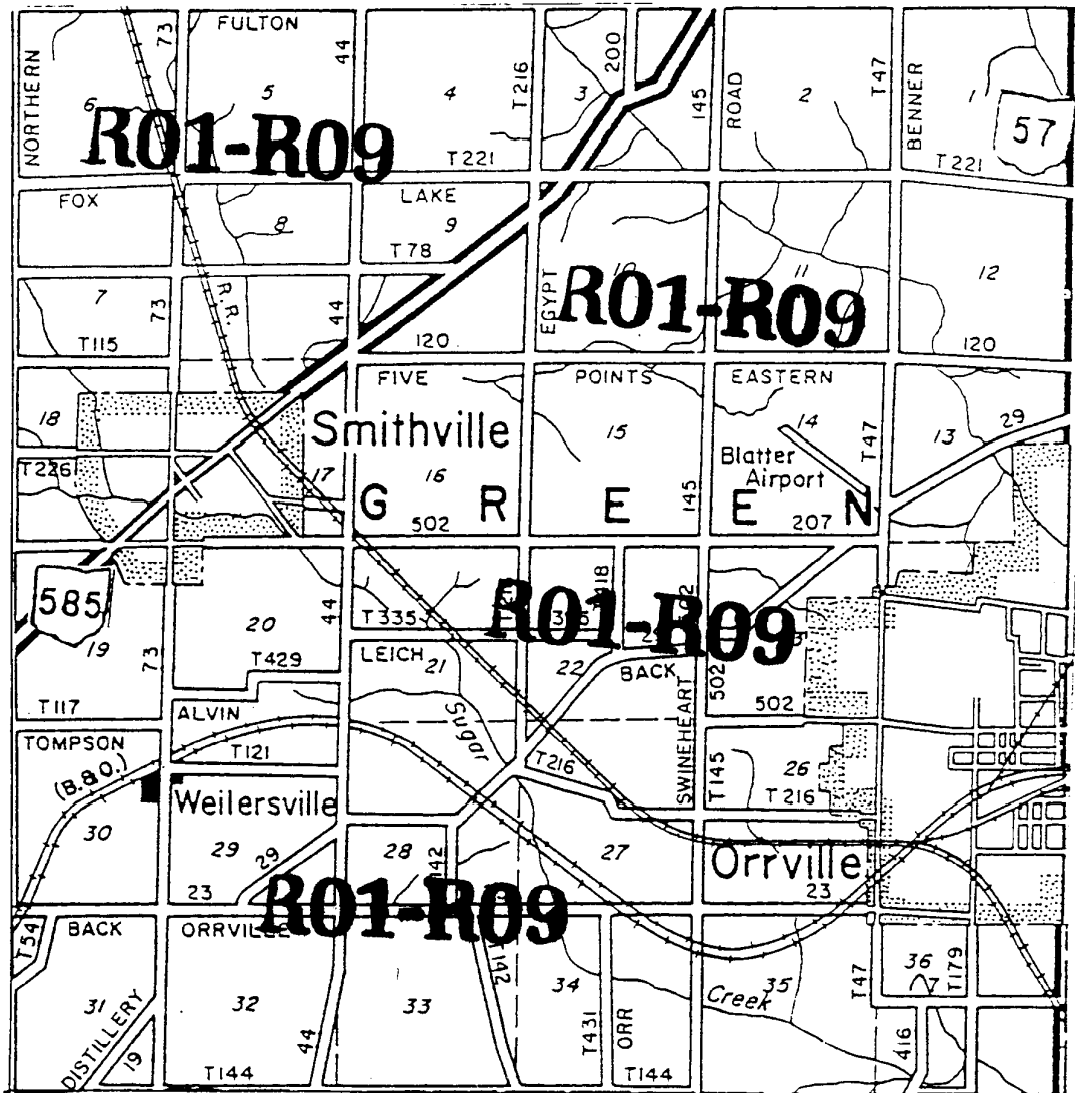
AAA



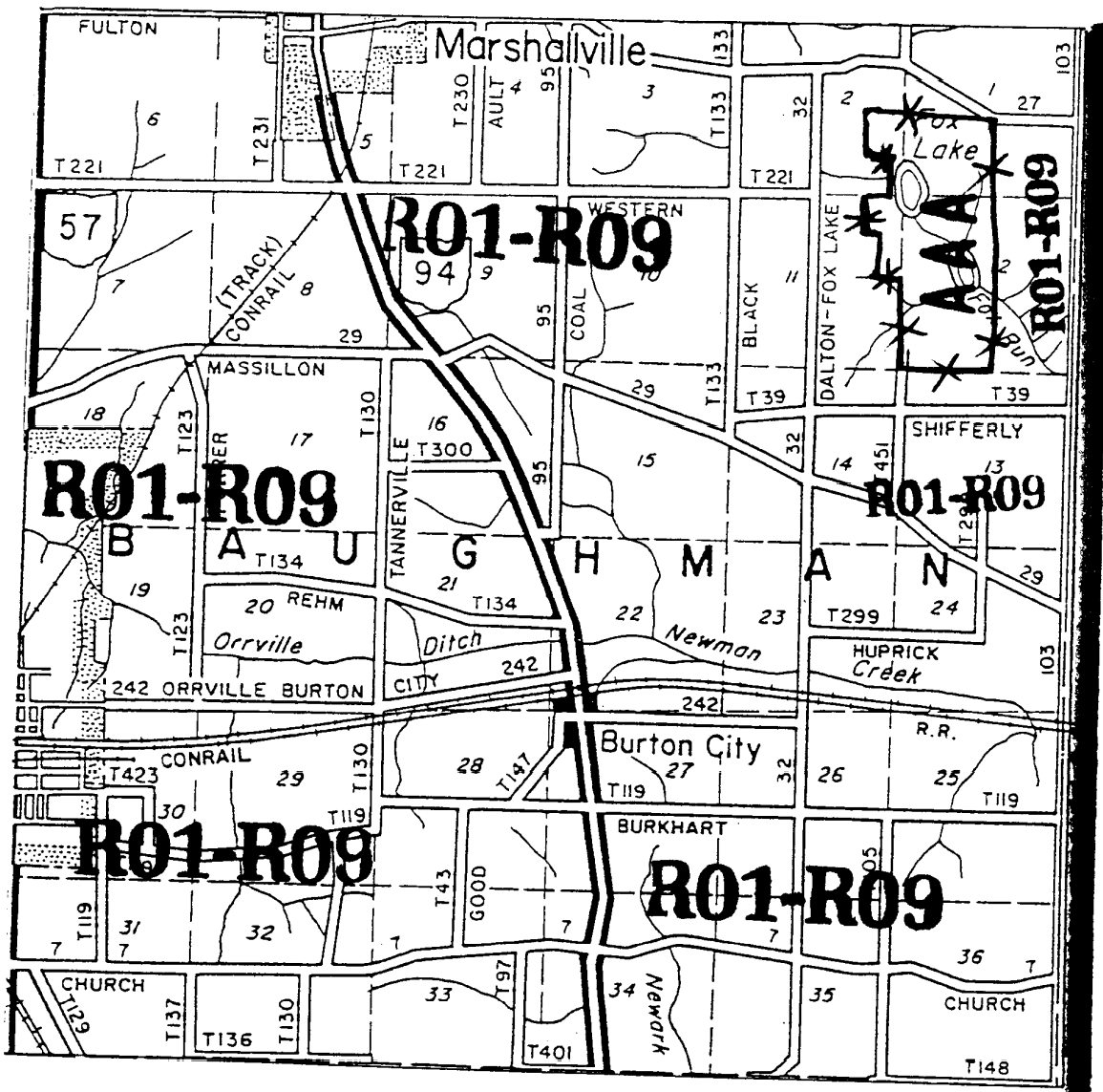
WAYNE TWP.
39-169



GREEN TWP.
39-169



BAUGHMAN TWP. 39-169

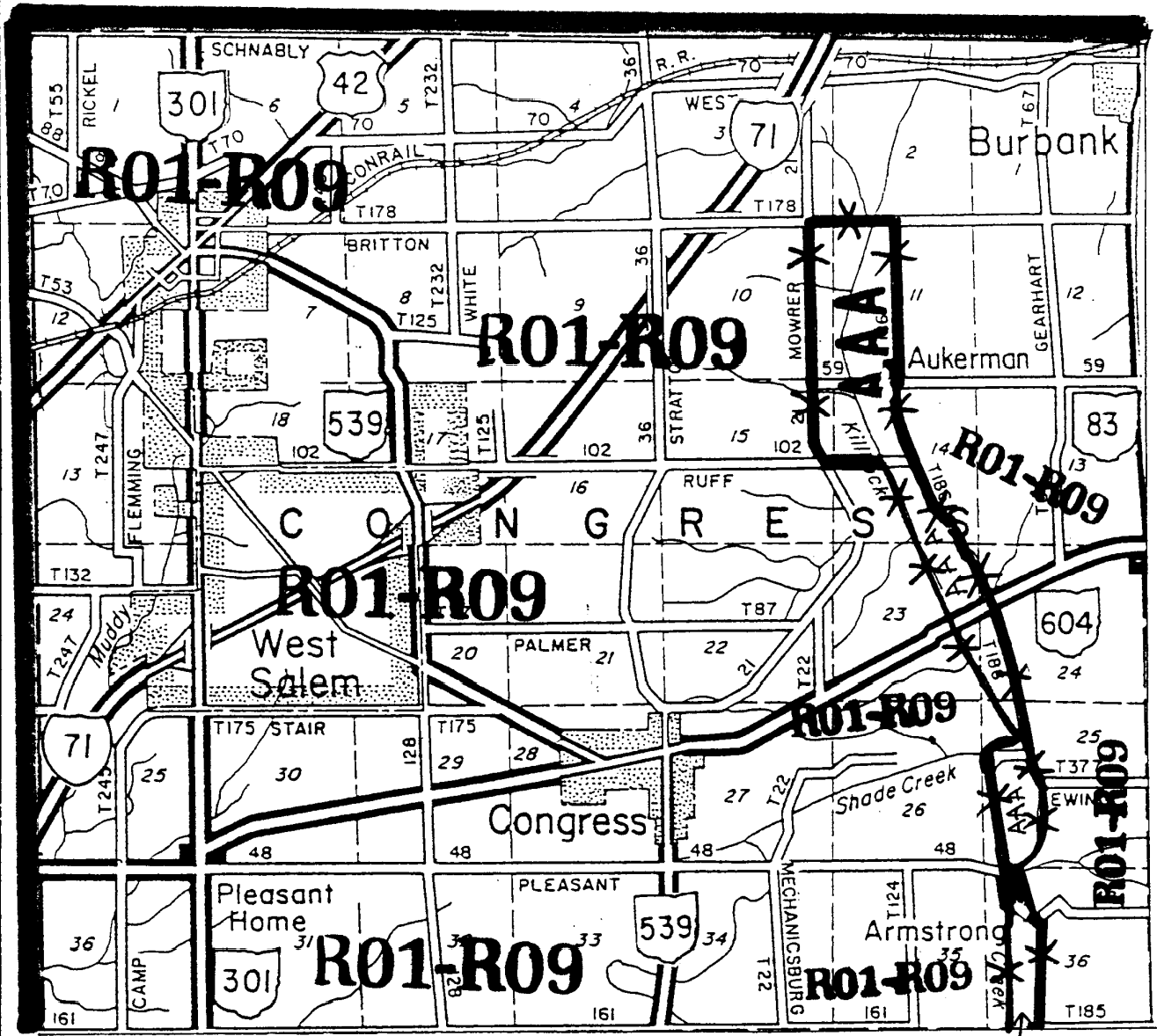


DATE: May 9, 1995

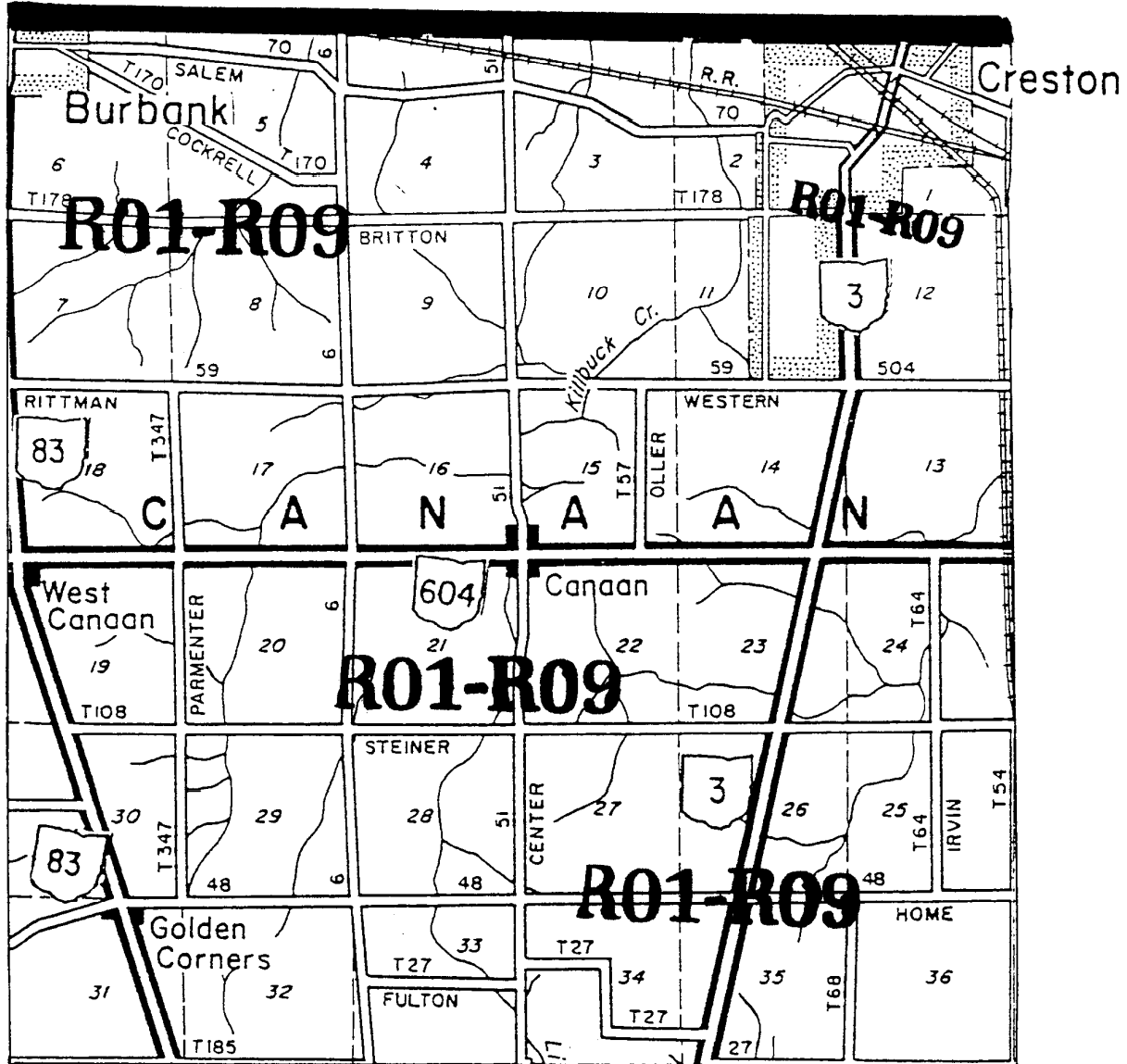
FCI-33 ACTUARIAL MAP

PAGE 14 of 18

CONGRESS TWP.
39-169



CANAAN TWP.
39-169



MILTON TWP. 39-169

