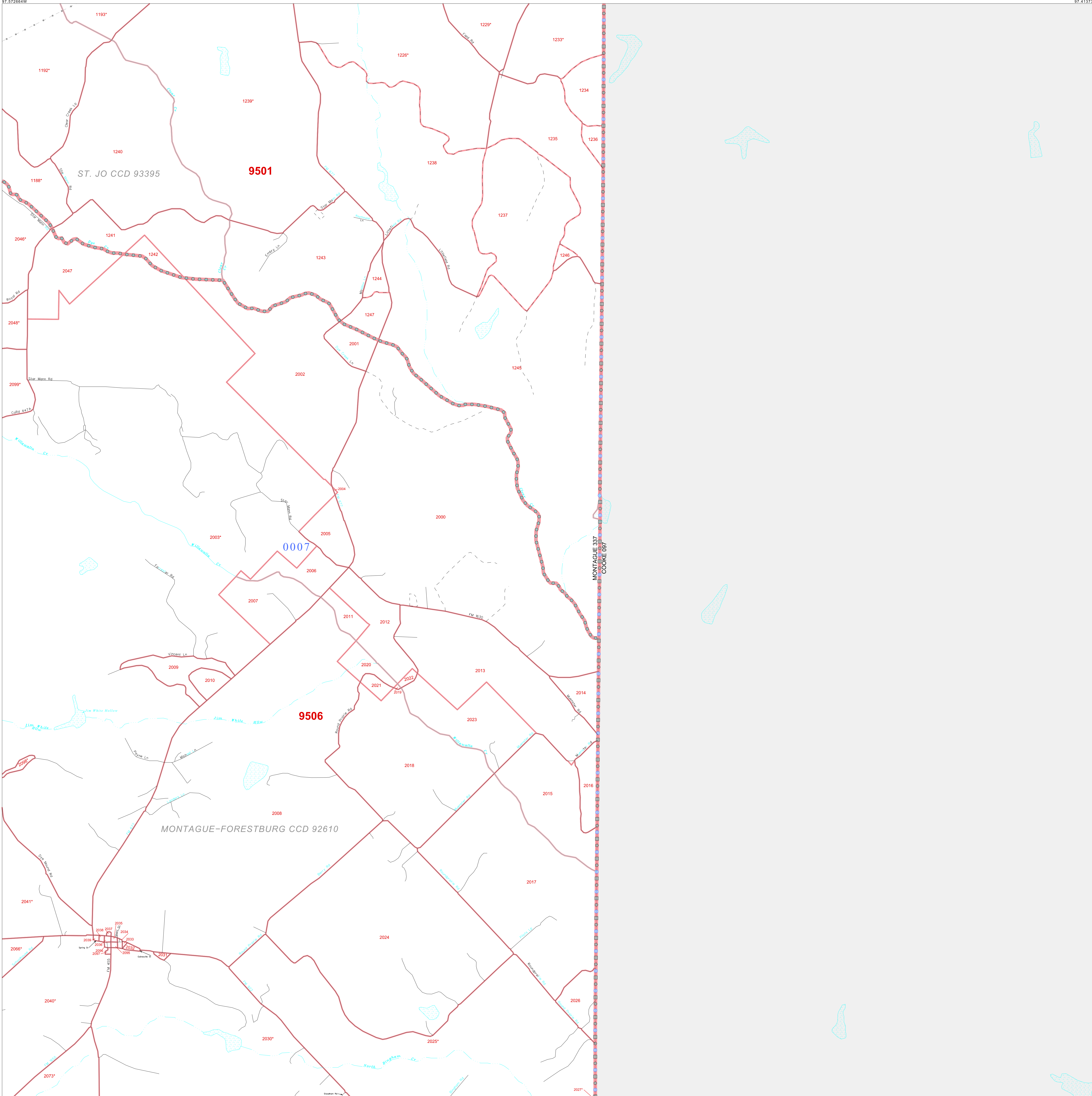


P. L. 94-171 COUNTY BLOCK MAP (CENSUS 2000)

33 846231N
97 872884W

33 846231N
97 872884W



GEOGRAPHIC AREAS LEGEND

SYMBOL	NAME STYLE
*****	INTERNATIONAL
*****	AIR (FEDERAL)
*****	Trust Land
*****	STATE
*****	COUNTY
*****	CENSUS COUNTY DIV.
*****	Incorporated Place
*****	Census Designated Place
*****	Corporate Offset Boundary
*****	Voting District
*****	Census Tract
*****	BLOCK*

Military Inset Out Area

Abbreviation Reference: AIR = American Indian Reservation; Trust Land = Off-Reservation Trust Land
 1 A * * following a VTD code indicates an actual voting district. Its absence indicates that the VTD is a pseudo-voting district or no information is available as to its status.
 2 A * * following a block number indicates that the block number is repeated elsewhere on the block.

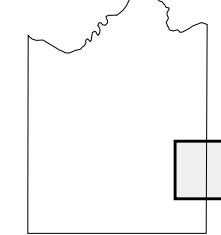
33 513407N
97 572884W

33 513407N
97 413737W



The plotted map scale is 1:20000


Sheet Location within County



Key to Adjacent Sheets

10	11
14	15
18	19

ST: Texas (48)
COU: Montague (337)
SHEET 15 OF 19 PARENT SHEETS



All legal boundaries and names are as of January 1, 2000. The boundaries shown on this map are for Census Bureau statistical data collection and tabulation purposes only; their depiction and designation for statistical purposes does not constitute a determination of jurisdictional authority or rights of ownership or entitlement. U.S. DEPARTMENT OF COMMERCE Economics and Statistics Administration U.S. Census Bureau