
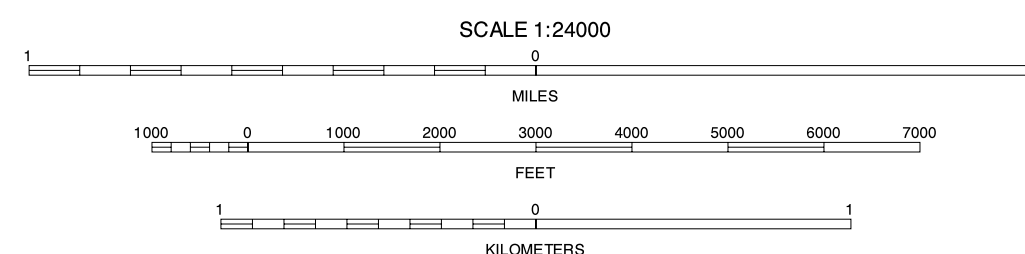
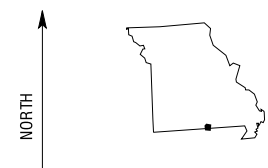


(Joins sheet 14, South Fork)



This soil survey was compiled by the U.S. Department of Agriculture Natural Resources Conservation Service. Base maps are orthophotographs prepared by the U.S. Department of Interior, Geological Survey, from 1994-1995 aerial photography. Public land survey system (PLSS) and culture information were acquired from U.S. Geological Survey.

North American Datum of 1983 (NAD83), GRS-80 Spheroid 1000-meter ticks: Universal Transverse Mercator, zone 15. Coordinate grid ticks and land division data, if shown, are approximately positioned. Soil map delineations extending beyond the dashed white quadrangle nealines are for reference only and are included on adjacent map sheets. Digital data are available for this quadrangle.



1	2	3	1 POTTSVILLE
2	3	4	2 SOUTH FORK
3	4	5	3 WEST PLAINS
4	5	6	4 CAULFIELD
5	6	7	5 LANTON
6	7	8	6 GEPP
7	8	9	7 VIOLA
8	9	10	8 SALEM KNOB

MOODY, MISSOURI
7.5 MINUTE SERIES
SHEET NUMBER 18 OF 20