





Figure 15-4.
Wind Erodible Soils
Resource Management Plan
Monticello Field Office

-  Monticello Field Office
- Wind Erodible Soils
-  Moderate Risk (WEG=3, 4 or 4L)
-  High Risk (WEG=1 or 2)



Scale 1:1,100,000



Note: No warranty is made by the BLM for use of any of the data for purposes not intended by the BLM. Soil data comes from the NRCS Utah STATSGO database and is for general planning purposes only.

Project: 6457-078
 Date: 1/10/05
 Source: wind_erodible

