

CENSUS TRACT OUTLINE MAP (CENSUS 2000)

42 825330N
83.386299W

42 825330N
83.026944W

ABBREVIATED LEGEND

SYMBOL	NAME STYLE
☆☆☆☆	INTERNATIONAL
*****	AIR (FEDERAL)
◆◆◆◆◆	Trust Land
◆◆◆◆◆	OTSA / TDSA
◆◆◆◆◆	TRIBAL SUBDIVISION
◆◆◆◆◆	AIR (State)
◆◆◆◆◆	SDA/SA
#####	STATE
#####	COUNTY
#####	MINOR CIVIL DIV' Consolidated City
#####	Incorporated Place'
#####	Census Designated Place'
#####	Census Tract

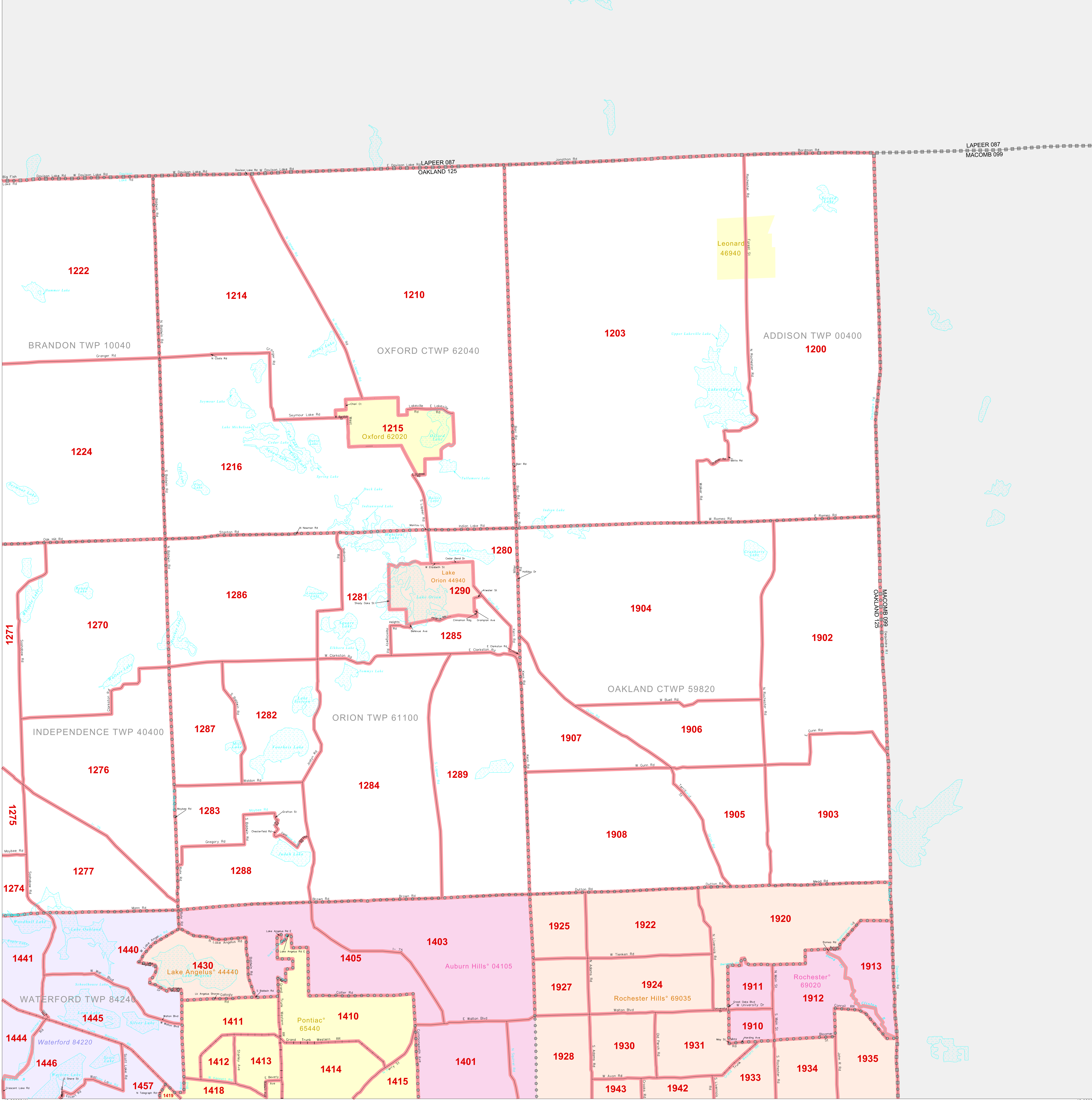
Abbreviation Reference: AIR = American Indian Reservation; Trust Land = Off-Reservation Trust Land; OTSA = Oklahoma Tribal Statistical Area; TDSA = Tribal Designated Statistical Area; Tribal Subdivision = American Indian Tribal Subdivision; SDA/SA = State Designated American Indian Statistical Area

* A "*" following a place name indicates that the place is coterminous with a MCD. A "-" indicates that the place is also a false MCD. In both cases, the MCD name is shown only when it differs from the place name.

FEATURES

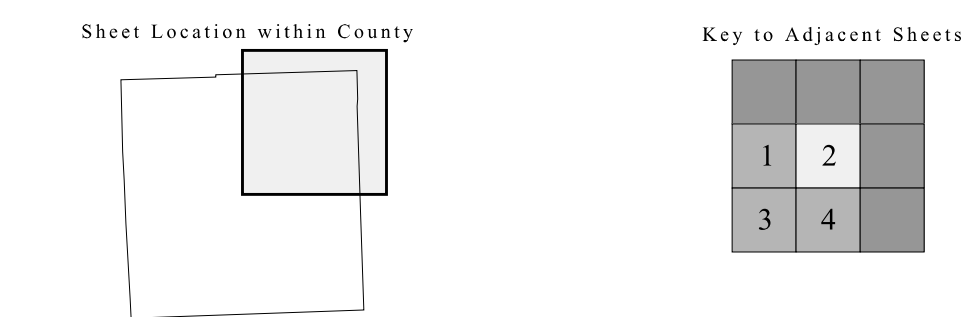
FEATURES	FEATURES
All Roads	Stream/Channel
Railroad	Intermittent Stream
Flow/Power Line	River/Lake
Physical Feature	Glacier
Navigable Boundary	

Inset Out Area




42 860051N
83.386299W

42 860051N
83.026944W



ST: Michigan (26)
COU: Oakland (125)
SHEET 2 OF 4 PARENT SHEETS



All boundaries and names are as of January 1, 2000. The boundaries shown on this map are for Census Bureau statistical data collection and tabulation purposes only; their depiction and designation for statistical purposes does not constitute a determination of jurisdictional authority or rights of ownership or entitlement. U.S. DEPARTMENT OF COMMERCE Economics and Statistics Administration U.S. Census Bureau