

P.L. 94-171 VOTING DISTRICT OUTLINE MAP (CENSUS 2000)

34 952115N
90 970467W

34 952115N
90 755104W

GEOGRAPHIC AREAS LEGEND

SYMBOL	NAME STYLE
*****	INTERNATIONAL
//////	STATE
#####	COUNTY
-----	MINOR CIVIL DIV. ¹
Yellow box	Incorporated Place ¹
Pink box	Census Designated Place ²
Blue dashed line	Voting District
Blue dashed box	Military
Grey box	Inset
White box	Out Area

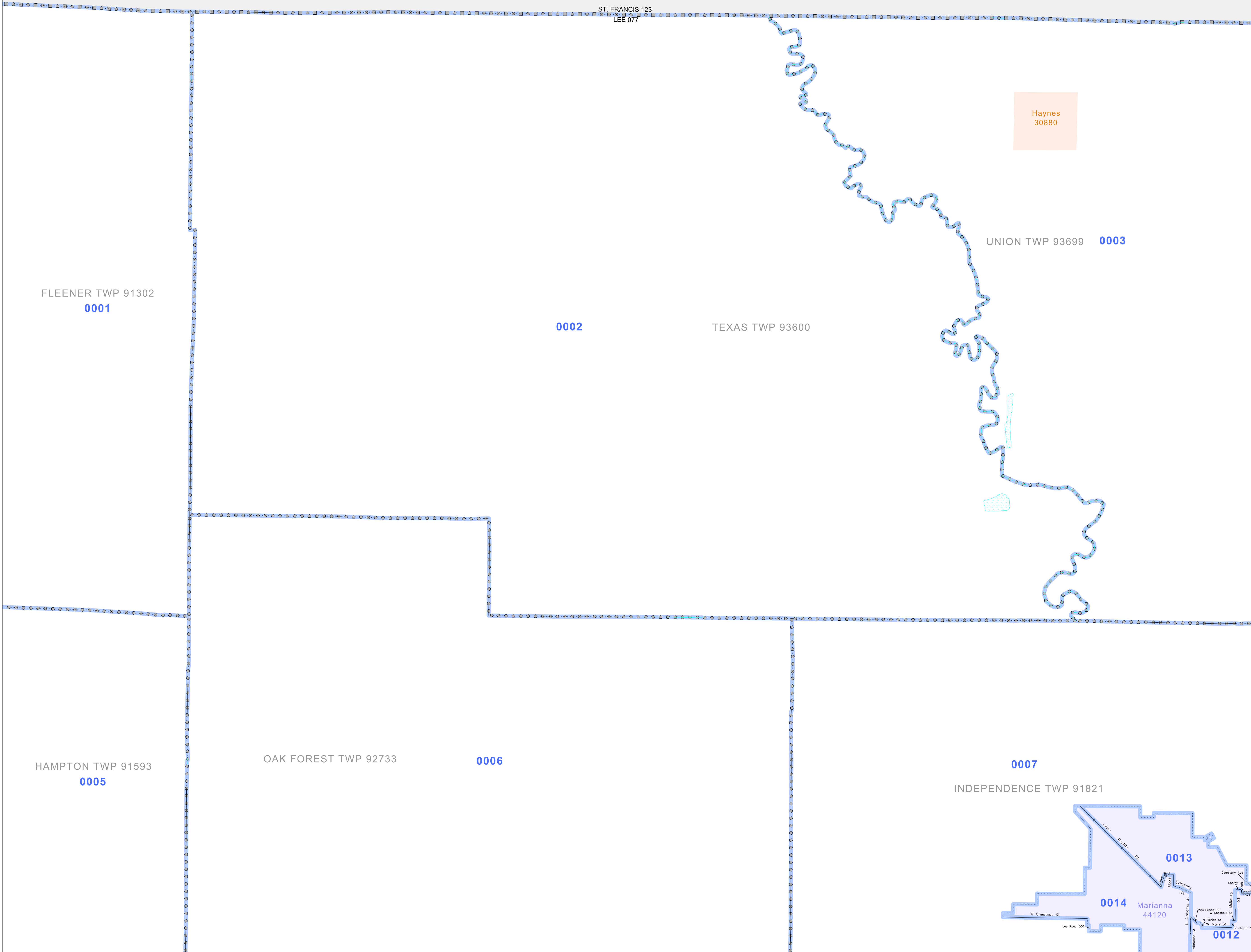
Abbreviation Reference: AIR - American Indian Reservation; SDAISA - State Designated American Indian Statistical Area

¹ A "*" following a place name indicates that the place is coterminous with a MCD. A "-" indicates that the place is not a false MCD. In both cases, the MCD name is shown only when it differs from the place name.

² A "-" following a VTD code indicates an actual voting district. Its absence indicates that the VTD is a pseudo voting district or no information is available as to its status.

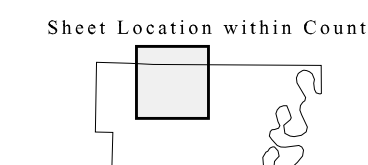
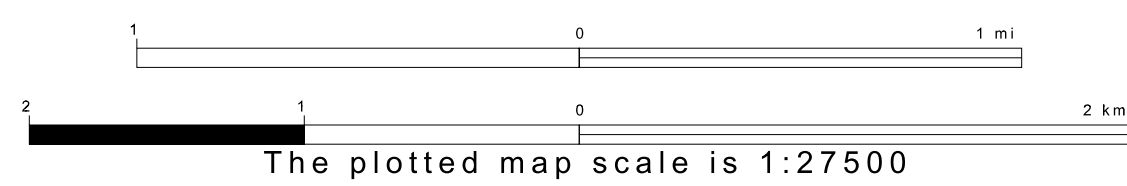
Voting Districts

Code	Name
0001	FLEENER Voting District
0002	TEXAS Voting District
0003	UNION Voting District
0005	HAMPTON Voting District
0006	OAK FOREST Voting District
0007	INDEPENDENCE Voting District
0012	MARIANNA WARD 1
0013	MARIANNA WARD 2
0014	MARIANNA WARD 3



34 760714N
90 970467W

34 760714N
90 755104W



Key to Adjacent Sheets

1	2	3
5	6	7

ST: Arkansas (05)
COU: Lee (077)
SHEET 2 OF 8 PARENT SHEETS

