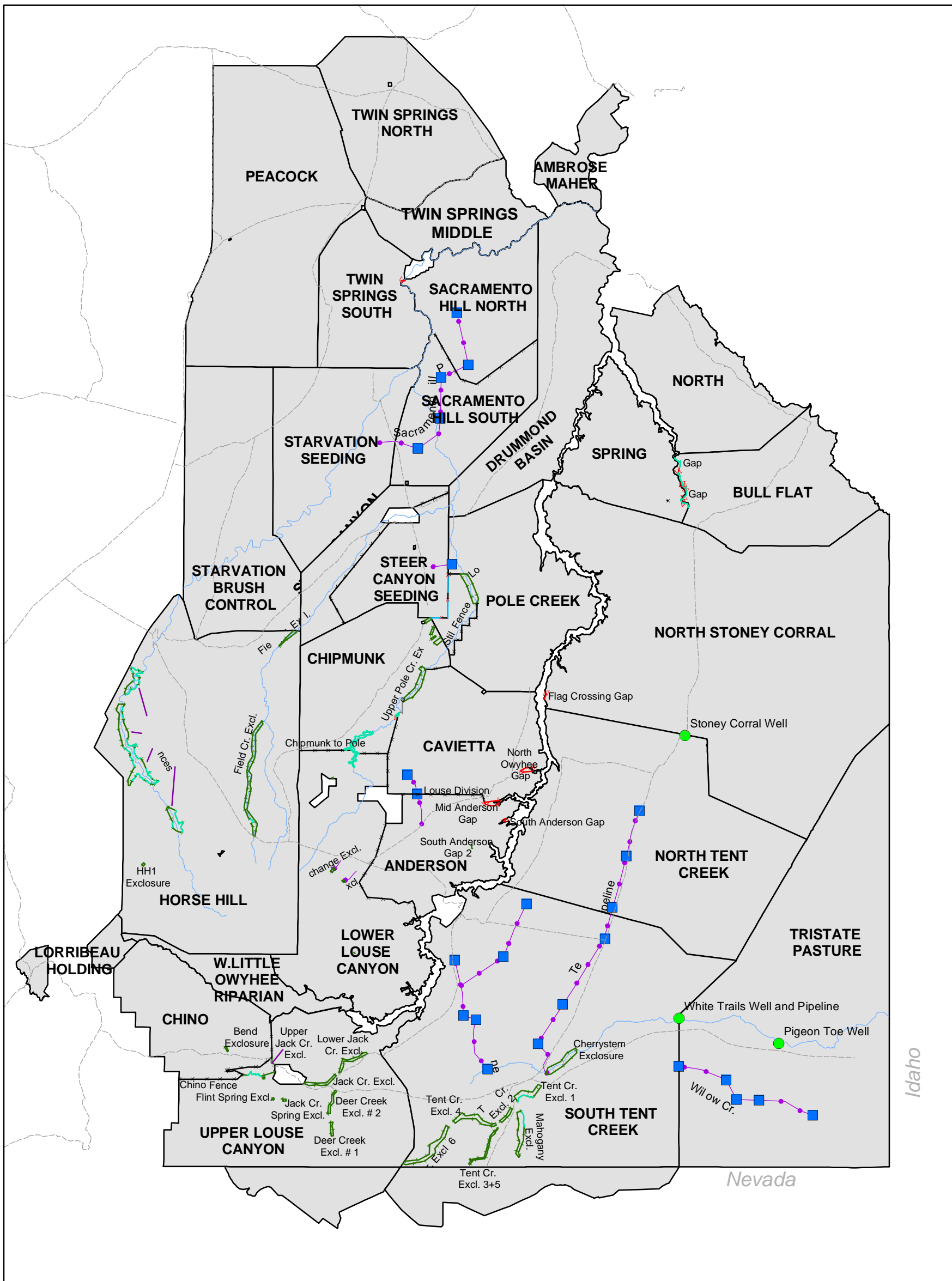
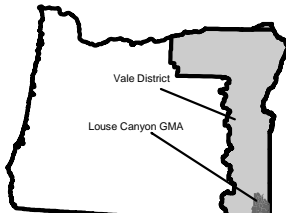
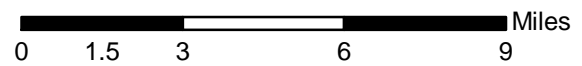


Map 15 - Alternative I



No warranty is made by the Bureau of Land Management as to the accuracy, reliability, or completeness of these data for individual or aggregate use with other data. Original data were compiled from various sources. This information may not meet National Map Accuracy Standards. This product was developed through digital means and may be updated without notification.



Legend	
--- BLM Inventory Roads	Proposed Fences
▭ Pastures	✂ New Boundary
— Proposed Pipelines	— New Exclosure
— Major Streams	— New Gap Fence
● Well	— Private Fence
■ Trough	✂ Removal
— Natural Boundaries	

Louse Canyon GMA Evaluation