

Station KAZT-CA • Flash-Cut STA Application for D27 • Phoenix, Arizona

Statement of Hammett & Edison, Inc., Consulting Engineers

The firm of Hammett & Edison, Inc., Consulting Engineers, has been retained by KAZT, LLC, licensee of Class A TV Station KAZT-CA, N27, Phoenix, Arizona, to prepare the technical portion of an application for Special Temporary Authority (STA) to flash-cut from N27 to D27, with no change in location, antenna pattern or antenna height.

Reason for STA Request

KAZT-CA is receiving reports of interference from lower-adjacent channel full-service DTV Station KUTP-DT, D26, Phoenix, AZ. KUTP-DT had been operating at just 67 kW ERP pursuant to Special Temporary Authority (STA), FCC File No. BDSTA-20020619ABZ. However, KUTP-DT holds a construction permit (CP) for 1,000 kW ERP, FCC File No. BPCDT-19990809LC, and KUTP-DT is now operating at that 12 dB higher power, creating interference to KAZT-CA. Further, the KUTP-DT tentative channel designation (TCD) is also D26, at 1,000 kW ERP, so the adjacent-channel interference problem won't be going away at the end of the transition period.

As shown by the attached Exhibit 20A, the full-power KUTP-DT D26 facilities are predicted to cause interference to 76,697 persons (2000 Census), or 2.7% of the KAZT-CA N27 terrain-limited coverage.

To mitigate the adjacent-channel interference, KAZT-CA proposes to flash-cut from N27 to D27. As shown by the attached Exhibit 20B, the KAZT-CA as D27 effective radiated power (ERP) needed to keep the F(50,90) 51 dBu DTV Threshold contour entirely within the licensed F(50,50) 74 dBu protected contour is just 0.938 kW ERP in the main beam (at 2.2° below the horizontal), or 0.150 kW ERP at the radio horizon (at 0.61° below the horizontal; see the attached Exhibit 20C). However, a main-beam ERP of 0.938 kW would be 30.3 dB less power than the present KUTP-DT operation, and so even worse interference to KAZT-CA as D27 than KAZT-CA as N27 would result. Namely, interference to 97.2% of the terrain-limited service, as shown in the attached Exhibit 20D OET-69 coverage study. However, if KAZT-CA can instead operate at 15 kW ERP in the main beam (equivalent to 2.40 kW ERP at the radio horizon), the maximum allowable ERP for UHF Class A stations, the predicted interference from the full-power KUTP-DT operation drops to just 1.7% of the terrain-limited coverage that KAZT-DT as D27 would otherwise enjoy. Therefore, allowing KAZT-CA a DTV power that would extend its current protected contour is a justified exception to the August 3, 2004, "Freeze Order," and waiver of that order is hereby requested. The Freeze Order stated:

As an exception to this freeze, on-air Class A stations demonstrating that they face imminent disruption of service may request Special Temporary Authority to continue operations.



Station KAZT-CA • Flash-Cut STA Application for D27 • Phoenix, Arizona

Therefore, this STA application is being submitted.

Finally, and as shown by the attached Exhibit 20E, a tv_process interference study for KAZT-CA as D27 at 15.0 kW ERP in the main beam, shows only "de minimis" interference to any other station. The "stringent" mask is specified in order to protect Station KCOS-LP, N28, Phoenix, AZ. Therefore, processing on an OET-69 basis is requested.

Mexican Considerations

The KAZT-CA site is 176.0 km from the Mexican border, and so is subject to the 1988 U.S.-Mexico TV Agreement.* That 1988 Agreement allows for the operation of certain low power TV stations in the border areas without notifying the other country. Specifically, at Paragraph 3c, the 1988 Agreement states that if the ERP is not in excess of 10 kW and the station is located in excess of 100 km from the border, then notification is *not* required. Further, Section 2B1 of the 1982 Agreement explicitly states that the ERP is to be determined in the horizontal plane. Because of the use of 2.2° of electrical beam tilt and a 24-bay transmitting antenna with a half-power beam width of (coincidentally) 2.2°, there is a substantial 14.7 dB difference between the main beam ERP and the horizontal plane ERP (as documented in Exhibit 20C). Accordingly, for Mexican Agreement purposes, the proposed maximum ERP is $(15.0 \text{ kW})(0.185)^2$, or 0.513 kW. Since this is substantially less than 10 kW and since KAZT-CA is more than 100 km from the Mexican border, no Mexican notification is required.

Environmental Considerations

Grant of the requested STA operation would not constitute a major environmental action. The existing side-mounted KAZT-CA transmitting antenna will continue to be used. No Section 1.1307 conditions, defining actions that may have a significant environmental effect, are believed to apply.

The proposed STA operation would comply with the Commission's guidelines for human exposure to radio frequency energy. The predicted maximum power density at 1.8 meters above ground is 0.00104 mW/cm², or 0.28% of the 0.367 mW/cm² public limit applying at DTV Channel 27 (548-554 MHz). Since this is less than 5% of the public limit, the proposed STA operation is

* *Agreement Relating to Assignments and Usage of Television Broadcasting Channels in the Frequency Range 470–806 MHz (Channels 14–69) along the United States-Mexico Border*, signed June 18, 1982 ("1982 Agreement"), was amended on November 21, 1988 ("1988 Agreement") to address Low Power TV (LPTV) operations. It should be noted that the July 22, 1998, *Memorandum of Understanding Between the Federal Communications Commission of the United States of America and the Secretaria de Comunicaciones Y Transportes of the United Mexican States Related To the Use of the 54–72 MHz, 76–88 MHz, 174–216 MHz and 470–806 MHz Bands for the Digital Television Broadcasting Service Along the Common Border* ("DTV MOU"), only addresses full-service DTV stations, and not low-power stations. Therefore the pertinent document for KAZT-CA is the 1982 Agreement, as modified by the 1988 Agreement, and not the 1998 DTV MOU. Indeed, Section 5 of the DTV MOU states "Regarding what has not been covered in this Memorandum of Understanding, the current agreements, cited in the first paragraph of the Memorandum of Understanding, will apply."




Station KAZT-CA • Flash-Cut STA Application for D27 • Phoenix, Arizona

therefore categorically excluded from having to consider the contributions of other stations at, or near, the site.

List of Figures

In carrying out these engineering studies, the following attached figures were prepared under my direct supervision:

1. Exhibit 20A: OET-69 coverage study for existing KAZT-CA, N27, operation
2. Exhibit 20B: Radio horizon FCC contours for KAZT-CA as N27 and as D27
3. Exhibit 20C: Derivation of radio horizon and horizontal plane antenna gains
4. Exhibit 20D: OET-69 coverage study for KAZT-DT as D27 at 0.938 kW ERP main beam (0.150 kW ERP at radio horizon)
5. Exhibit 20E: OET-69 coverage study for KAZT-DT as D27 at 15.0 kW ERP main beam (2.40 kW ERP at radio horizon)
6. tv_process study for proposed D27 operation at 15.0 kW ERP main beam (2.40 kW ERP at radio horizon).



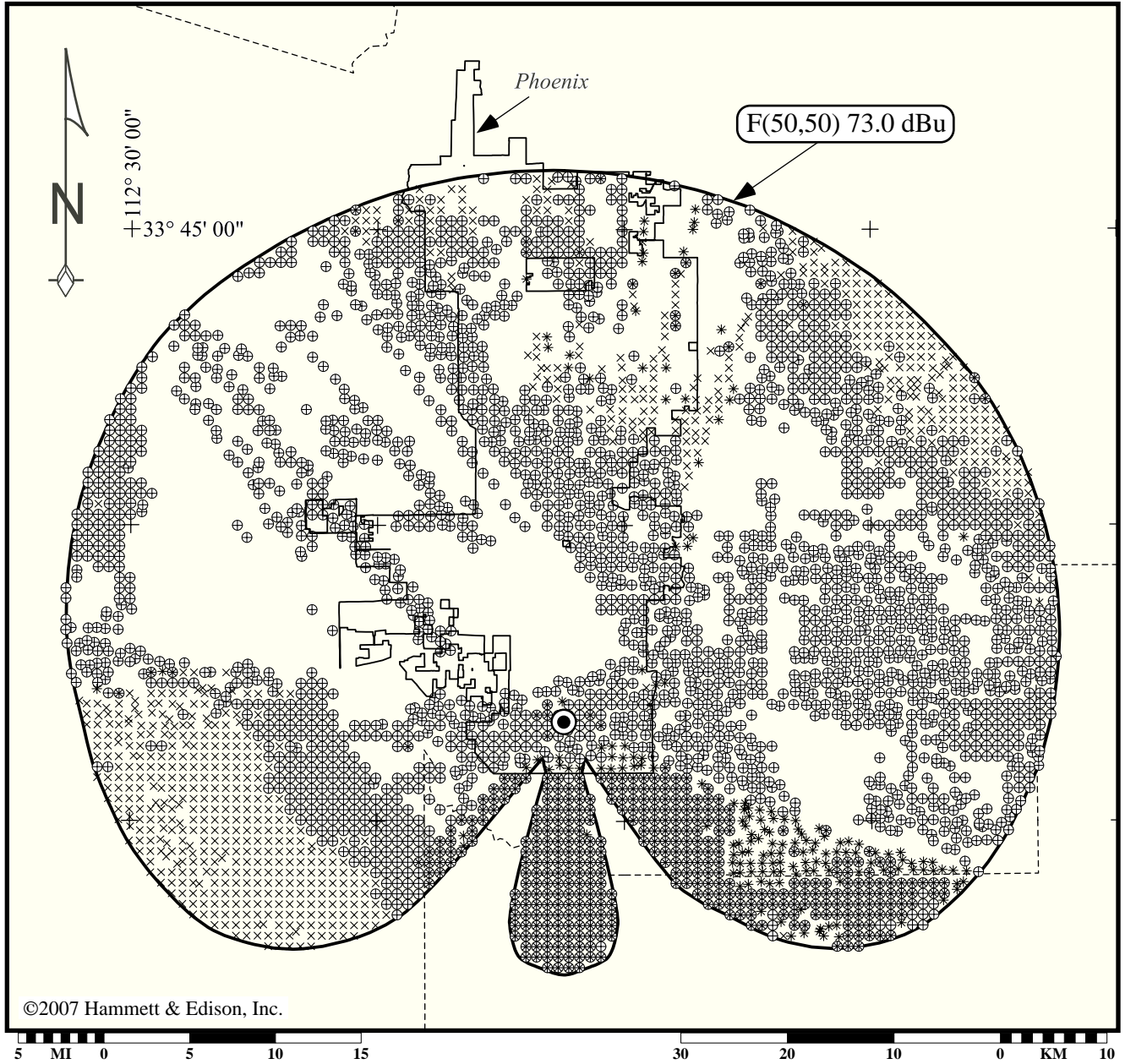
Dane E. Ericksen, P.E.

July 24, 2007



Station KAZT-CA • Flash-Cut STA Application for D27 • Phoenix, Arizona

OET-69 Coverage Study for Licensed KAZT-CA, N27, 150 kW ERP Peak Visual
 in the Main Beam, 34.0 kW ERP Peak Visual at the Radio Horizon
 Error Code 3 Respected



- × = No Signal (below threshold)
- * = Interference (with 2000 population in cell)
- ⊗ = Interference (without population in cell)
- ⊕ = Longley-Rice error cell

Lambert conformal conic map projection. Map data taken from Sectional Aeronautical Charts, published by the National Ocean Survey. Geographic coordinate marks shown at 15-minute increments. City limits shown taken from U.S. Census Bureau TIGER/Line 2000 data.

Station KAZT-CA • Flash-Cut STA Application for D27 • Phoenix, Arizona

**OET-69 Coverage Study for Licensed KAZT-CA, N27, 150 kW ERP Peak Visual
in the Main Beam, 34.0 kW ERP Peak Visual at the Radio Horizon
Error Code 3 Respected**

OET-69 Coverage Analysis, 2000 Census
tvstudy v3.2.12

This interference study is based on 1.00 x 1.00 kilometer cells
and terrain profiles with 10.0 points per kilometer.

Station record parameters:

	--Modified-----	--Original-----
Station:	N27+A KAZT-CA LIC	N27+A KAZT-CA LIC
City:	PHOENIX, AZ	PHOENIX, AZ
Facility ID:	72618	72618
Coordinates:	N 33-20-02.0	N 33-20-02.0
	W 112-03-41.0	W 112-03-41.0
Height AMSL:	853.6 m	853.6 m
Maximum ERP:	150 kW	34.0 kW
Azimuth pattern:	RFT-CS-2030-2346-24	RFT-CS-2030-2346-24
Orientation:	0.0	0.0
Elevation pattern:	OET-69 generic	OET-69 generic
Service level:	73.0 dBu	73.0 dBu

Interfering station	Total IX		Unique IX	
	Area,km2	Population	Area,km2	Population
D20 KPAZ-TV CP PHOENIX, AZ	0.0	0	0.0	0
D24 KTVK LIC PHOENIX, AZ	4.0	5,538	0.0	0
D26 KUTP CP PHOENIX, AZ	517.1	82,978	440.7	76,697
D27 KFPH-TV LIC FLAGSTAFF, AZ	36.7	8,171	9.9	5,756
D27 L K59CI CP GLOBE/MIAMI, AZ	2.0	4,646	0.0	0
D29 KAET LIC PHOENIX, AZ	5.0	5,538	0.0	0
D31 KSAZ-TV LIC PHOENIX, AZ	57.6	9,077	2.0	2,189
D34 KTVW-TV LIC PHOENIX, AZ	0.0	0	0.0	0
N27+L K27FN LIC LORDSBURG, NM	0.0	0	0.0	0
N27- KUAS-TV LIC TUCSON, AZ	0.0	0	0.0	0
N27nA K27EC LIC LAKE HAVASU CIT, AZ	0.0	0	0.0	0
N27nL K27IJ CP TACNA, AZ	0.0	0	0.0	0
N27zL K27DA LIC BIG SANDY VALLE, AZ	0.0	0	0.0	0
N28+L QQBN-LP CP PRESCOTT, AZ	1.0	0	0.0	0
N28-A KCOS-LP LIC PHOENIX, AZ	1.0	675	1.0	675
N28zL KCAB-LP LIC CASA GRANDE, AZ	0.0	0	0.0	0
N42-L KVPA-LP LIC PHOENIX, AZ	11.9	6,095	9.9	4,387
N42nL K42AC LIC COTTONWOOD, ETC, AZ	0.0	0	0.0	0

Service conditions	Area,km2	Population
Noise-limited service	5496.5	3,024,798
Terrain-limited service	4784.9	2,891,975
Interference-free service	4242.0	2,792,922
Longley-Rice errors	2405.9	1,528,249

[Continued on next page]



Station KAZT-CA • Flash-Cut STA Application for D27 • Phoenix, Arizona

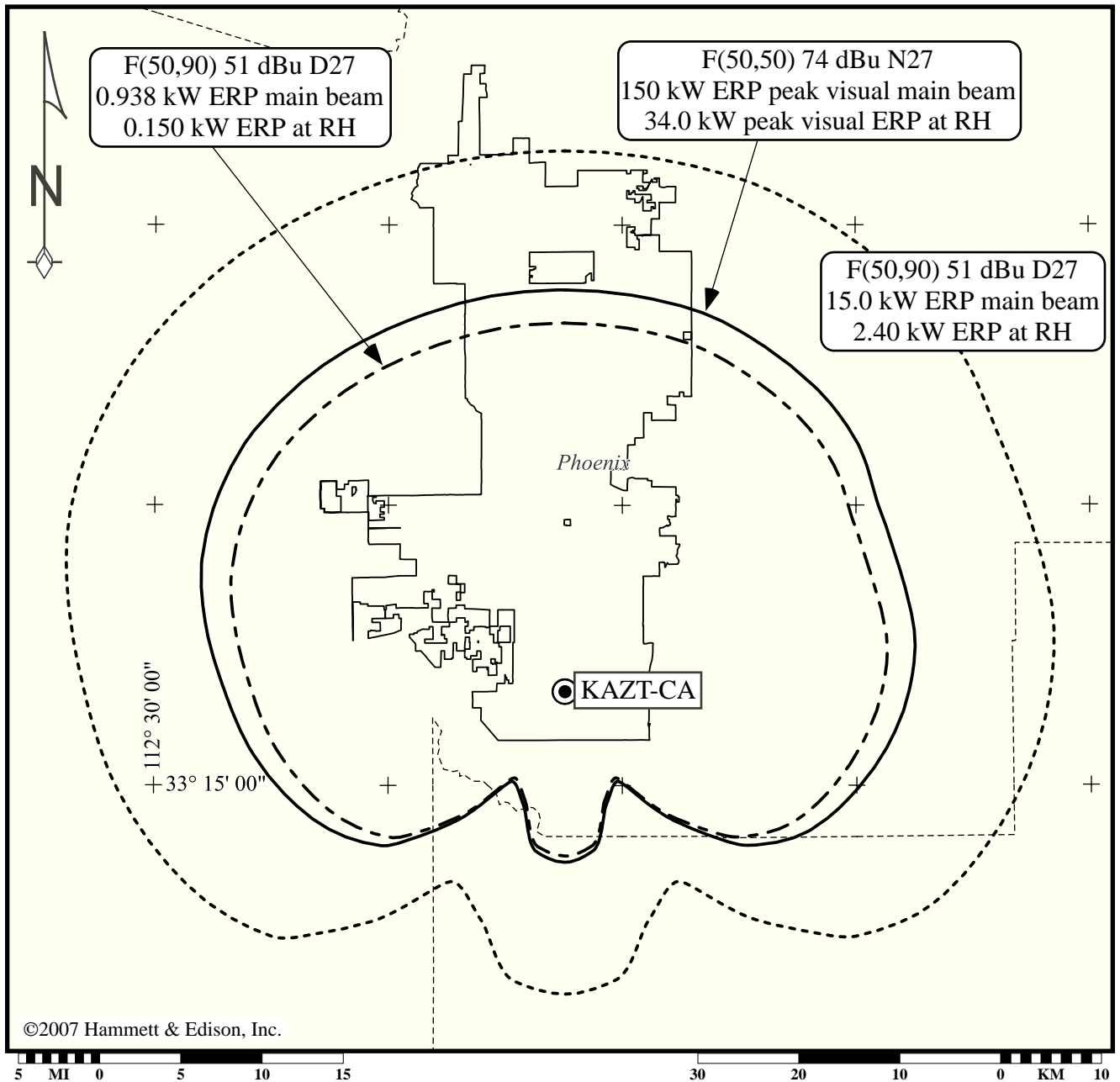
**OET-69 Coverage Study for Licensed KAZT-CA, N27, 150 kW ERP Peak Visual
in the Main Beam, 34.0 kW ERP Peak Visual at the Radio Horizon
Error Code 3 Respected**

Note: The results of the OET-69 algorithm are dependent on the use of computer databases and complex software algorithms, which may vary between computer platforms and installations. Also, while Hammett & Edison, Inc. endeavors to follow official releases and established precedents on the matter, FCC policy on DTV analysis methods changes from time to time. Thus, the results of OET-69 interference and coverage studies are subject to change and may differ from FCC results.



Station KAZT-CA • Flash-Cut STA Application for D27 • Phoenix, Arizona

Licensed Analog Contour Plus
Flash-Cut D27 Contours at
0.938 kW and 15.0 kW ERP

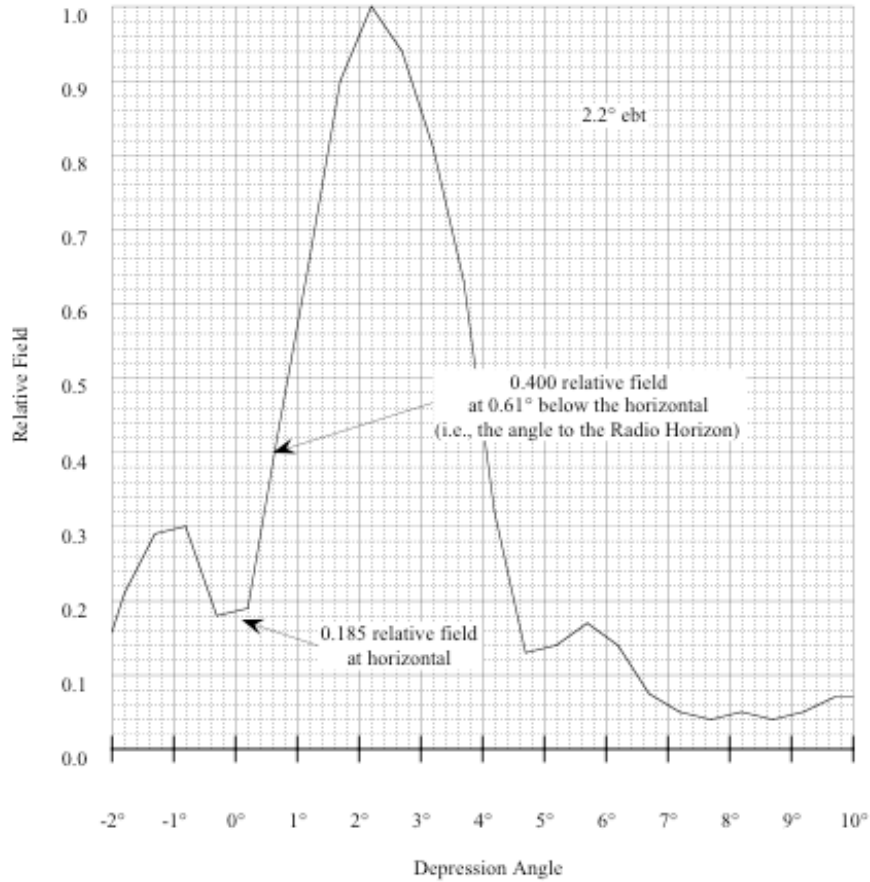


(Contours are based on the radio horizon (RH) ERPs.)

Lambert conformal conic map projection. Map data taken from Sectional Aeronautical Charts, published by the National Ocean Survey. Geographic coordinate marks shown at 15-minute increments. City limits shown taken from U.S. Census Bureau TIGER/Line 2000 data.

Derivation of Radio Horizon and Horizontal Plane Antenna Gain Reductions

Elevation Pattern for RFS Model CS-2030-2346-24
24-Bay Antenna with 2.2° Electrical Beam Tilt

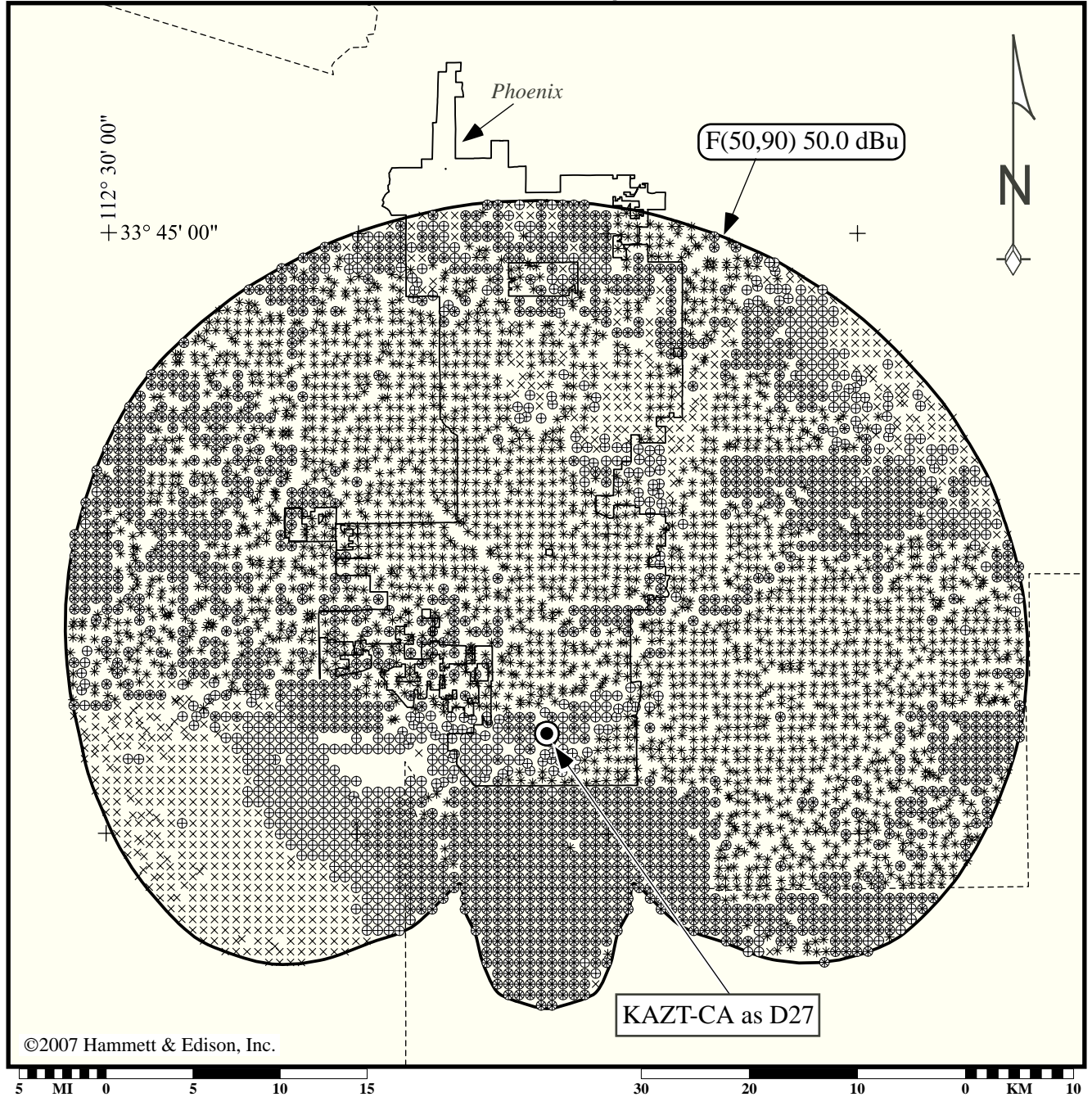


Gain reduction at Radio Horizon = $20\log(0.400) = -7.96$ dB

Gain reduction at horizontal = $20\log(0.185) = -14.66$ dB.

Station KAZT-CA • Flash-Cut Application for D27 • Phoenix, Arizona

OET-69 Coverage Study for No-Contour-Extension D27 ERP of 0.938 kW in the Main Beam (0.150 kW ERP at the Radio Horizon)
 Error Code 3 Respected



©2007 Hammett & Edison, Inc.



- × = No Signal (below threshold)
- * = Interference (with 2000 population in cell)
- ⊗ = Interference (without population in cell)
- ⊕ = Longley-Rice error cell

Lambert conformal conic map projection. Map data taken from Sectional Aeronautical Charts, published by the National Ocean Survey. Geographic coordinate marks shown at 15-minute increments. City limits shown taken from U.S. Census Bureau TIGER/Line 2000 data.

Station KAZT-CA • Flash-Cut Application for D27 • Phoenix, Arizona

**OET-69 Coverage Study for No-Contour-Extension D27 ERP of
0.938 kW in the Main Beam (0.150 kW ERP at the Radio Horizon)
Error Code 3 Respected**

OET-69 Coverage Analysis, 2000 Census
tvstudy v3.2.12

This interference study is based on 1.00 x 1.00 kilometer cells
and terrain profiles with 10.0 points per kilometer.

Station record parameters:

	--Modified-----	--Original-----
Station:	D27 A KAZT-CA LIC	N27+A KAZT-CA LIC
City:	PHOENIX, AZ	PHOENIX, AZ
Facility ID:	72618	72618
Coordinates:	N 33-20-01.8	N 33-20-02.0
	W 112-03-40.5	W 112-03-41.0
Height AMSL:	853.6 m	853.6 m
Maximum ERP:	0.938 kW	34.0 kW
Azimuth pattern:	RFT-CS-2030-2346-24	RFT-CS-2030-2346-24
Orientation:	0.0	0.0
Elevation pattern:	OET-69 generic	OET-69 generic
Service level:	50.0 dBu	73.0 dBu
Emission mask:	stringent	--

Interfering station	Total IX		Unique IX	
	Area,km2	Population	Area,km2	Population
D26 KUTP CP PHOENIX, AZ	4034.5	2,790,704	3954.0	2,784,365
D27 KFPH-TV LIC FLAGSTAFF, AZ	73.5	699	0.0	0
D27 L K59CI CP GLOBE/MIAMI, AZ	2.0	3,082	0.0	0
N27+L K27FN LIC LORDSBURG, NM	0.0	0	0.0	0
N27- KUAS-TV LIC TUCSON, AZ	7.9	3,798	1.0	0
N27nA K27EC LIC LAKE HAVASU CIT, AZ	0.0	0	0.0	0
N27nL K27IJ CP TACNA, AZ	0.0	0	0.0	0
N27zL K27DA LIC BIG SANDY VALLE, AZ	0.0	0	0.0	0
N28+L KQBN-LP CP PRESCOTT, AZ	0.0	0	0.0	0
N28-A KCOS-LP LIC PHOENIX, AZ	0.0	0	0.0	0
N28zL KCAB-LP LIC CASA GRANDE, AZ	0.0	0	0.0	0

Service conditions	Area,km2	Population
Noise-limited service	5192.0	3,002,469
Terrain-limited service	4604.3	2,868,797
Interference-free service	568.8	78,093
Longley-Rice errors	529.1	64,557

[Continued on next page]



Station KAZT-CA • Flash-Cut Application for D27 • Phoenix, Arizona

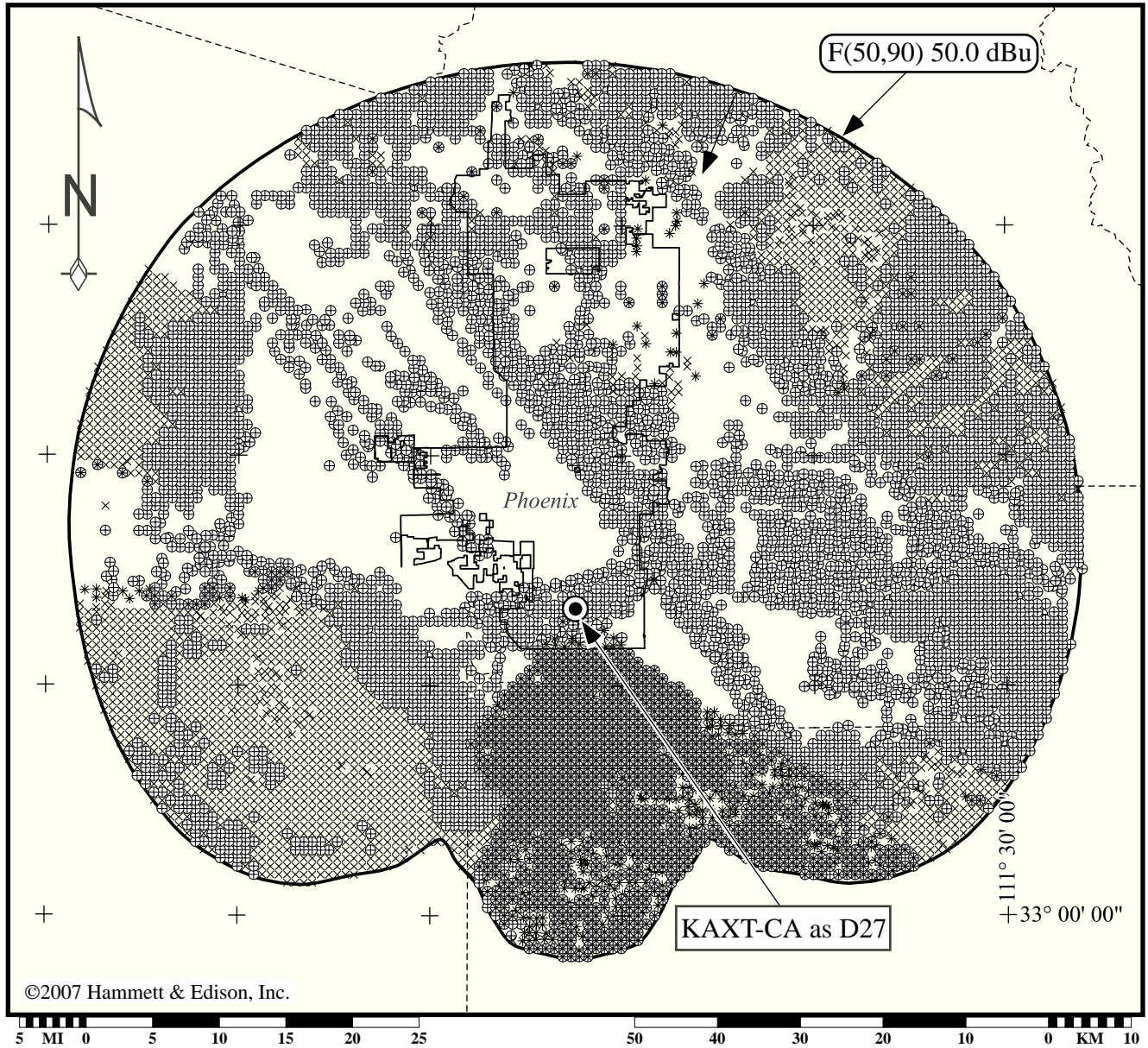
**OET-69 Coverage Study for No-Contour-Extension D27 ERP of
0.938 kW in the Main Beam (0.150 kW ERP at the Radio Horizon)
Error Code 3 Respected**

Note: The results of the OET-69 algorithm are dependent on the use of computer databases and complex software algorithms, which may vary between computer platforms and installations. Also, while Hammett & Edison, Inc. endeavors to follow official releases and established precedents on the matter, FCC policy on DTV analysis methods changes from time to time. Thus, the results of OET-69 interference and coverage studies are subject to change and may differ from FCC results.



Station KAZT-CA • Flash-Cut Application for D27 • Phoenix, Arizona

OET-69 Coverage Study for D27 ERP of
 15.0 kW in the Main Beam (2.40 kW ERP at the Radio Horizon)
 Error Code 3 Respected



©2007 Hammett & Edison, Inc.

- × = No Signal (below threshold)
- * = Interference (with 2000 population in cell)
- ⊗ = Interference (without population in cell)
- ⊕ = Longley-Rice error cell

Lambert conformal conic map projection. Map data taken from Sectional Aeronautical Charts, published by the National Ocean Survey. Geographic coordinate marks shown at 15-minute increments. City limits shown taken from U.S. Census Bureau TIGER/Line 2000 data.

Station KAZT-CA • Flash-Cut Application for D27 • Phoenix, Arizona

**OET-69 Coverage Study for D27 ERP of
15.0 kW in the Main Beam (2.40 kW ERP at the Radio Horizon)
Error Code 3 Respected**

OET-69 Coverage Analysis, 2000 Census
tvstudy v3.2.12

This interference study is based on 1.00 x 1.00 kilometer cells
and terrain profiles with 10.0 points per kilometer.

Station record parameters:

	--Modified-----	--Original-----
Station:	D27 A KAZT-CA LIC	N27+A KAZT-CA LIC
City:	PHOENIX, AZ	PHOENIX, AZ
Facility ID:	72618	72618
Coordinates:	N 33-20-01.8	N 33-20-02.0
	W 112-03-40.5	W 112-03-41.0
Height AMSL:	853.6 m	853.6 m
Maximum ERP:	15.0 kW	34.0 kW
Azimuth pattern:	RFT-CS-2030-2346-24	RFT-CS-2030-2346-24
Orientation:	0.0	0.0
Elevation pattern:	OET-69 generic	OET-69 generic
Service level:	50.0 dBu	73.0 dBu
Emission mask:	stringent	--

Interfering station	Total IX		Unique IX	
	Area,km2	Population	Area,km2	Population
D26 KUTP CP PHOENIX, AZ	1201.2	50,999	1157.5	50,000
D27 KFPH-TV LIC FLAGSTAFF, AZ	59.6	2,151	24.8	1,473
D27 L K59CI CP GLOBE/MIAMI, AZ	8.9	321	0.0	0
D28 KUAS-TV LIC TUCSON, AZ	0.0	0	0.0	0
N27+L K27FN LIC LORDSBURG, NM	0.0	0	0.0	0
N27- KUAS-TV LIC TUCSON, AZ	9.9	2,714	6.9	2,569
N27nA K27EC LIC LAKE HAVASU CIT, AZ	0.0	0	0.0	0
N27nL K27IJ CP TACNA, AZ	0.0	0	0.0	0
N27zL K27DA LIC BIG SANDY VALLE, AZ	0.0	0	0.0	0
N28+L KQBN-LP CP PRESCOTT, AZ	0.0	0	0.0	0
N28-A KCOS-LP LIC PHOENIX, AZ	0.0	0	0.0	0
N28zL KCAB-LP LIC CASA GRANDE, AZ	0.0	0	0.0	0

Service conditions	Area,km2	Population
Noise-limited service	10220.2	3,118,387
Terrain-limited service	8430.3	3,079,462
Interference-free service	7197.4	3,024,421

[Continued on next page]

Station KAZT-CA • Flash-Cut Application for D27 • Phoenix, Arizona

**OET-69 Coverage Study for D27 ERP of
15.0 kW in the Main Beam (2.40 kW ERP at the Radio Horizon)
Error Code 3 Respected**

Note: The results of the OET-69 algorithm are dependent on the use of computer databases and complex software algorithms, which may vary between computer platforms and installations. Also, while Hammett & Edison, Inc. endeavors to follow official releases and established precedents on the matter, FCC policy on DTV analysis methods changes from time to time. Thus, the results of OET-69 interference and coverage studies are subject to change and may differ from FCC results.



Station KAZT-CA • Flash-Cut Application for D27 • Phoenix, Arizona

tv_process OET-69 Interference Study for KAXT-CA as D27 at 15.0 kW ERP in the Main Beam (2.40 kW ERP at the Radio Horizon)

Census data selected: 1990

TV INTERFERENCE and SPACING ANALYSIS PROGRAM

Date: 07-17-2007 Time: 15:48:01

Record Selected for Analysis

KAZT-CA USERRECORD-01 PHOENIX AZ US
Channel 27 ERP 15. kW HAAT 488. m RCAMSL 00854 m STRINGENT MASK
Latitude 033-20-02 Longitude 0112-03-41
Status APP Zone 2 Border
Dir Antenna Make CDB Model 00000000071595 Beam tilt N Ref Azimuth 0.
Last update Cutoff date Docket
Comments
Applicant

Cell Size for Service Analysis 1.0 km/side

Distance Increments for Longley-Rice Analysis 1.00 km

Not full service station

Facility meets maximum power limit

Table with 4 columns: Azimuth (Deg), ERP (kW), HAAT (m), 51.0 dBu F(50,90) (km). Rows show values for various azimuths from 0.0 to 315.0.

Contour Overlap to Proposed Station

Station
KUTP 26 PHOENIX AZ BPCDT19990809LC

Station inside contour of Digital LPTV station
KAZT-CA 27 PHOENIX AZ USERRECORD01

Station
KFPH-TV 27 FLAGSTAFF AZ BLCDT20060912ADD causes



Station KAZT-CA • Flash-Cut Application for D27 • Phoenix, Arizona

**tv_process OET-69 Interference Study for KAXT-CA as D27 at
15.0 kW ERP in the Main Beam (2.40 kW ERP at the Radio Horizon)**

Contour overlap to Digital LPTV station

KAZT-CA 27 PHOENIX AZ USERRECORD01

Station

KAZT-CA 27 PHOENIX AZ BPTTA20060206ACD

Station inside contour of Digital LPTV station

KAZT-CA 27 PHOENIX AZ USERRECORD01

Station

KAZT-CA 27 PHOENIX AZ BLTTA20031104ACS

Station inside contour of Digital LPTV station

KAZT-CA 27 PHOENIX AZ USERRECORD01

Station

KCOS-LP 28 PHOENIX AZ BLTTL19990325JD

Station inside contour of Digital LPTV station

KAZT-CA 27 PHOENIX AZ USERRECORD01

Station

KQBN-LP 28 PRESCOTT AZ BPTTL20040712AAP

Station inside contour of Digital LPTV station

KAZT-CA 27 PHOENIX AZ USERRECORD01

Contour Overlap Evaluation to Proposed Station Complete

Proposed facility OK to FCC Monitoring Stations

Proposed facility OK toward West Virginia quite zone

Proposed facility OK toward Table Mountain

Proposed facility is beyond the Canadian coordination distance

Proposed facility is within the Mexican coordination distance

Distance to border = 174.3km

Proposed station is OK toward AM broadcast stations

Start of Interference Analysis

Channel	Proposed Station Call	City/State	ARN
27	KAZT-CA	PHOENIX AZ	USERRECORD01

Stations Potentially Affected by Proposed Station



Station KAZT-CA • Flash-Cut Application for D27 • Phoenix, Arizona

**tv_process OET-69 Interference Study for KAXT-CA as D27 at
15.0 kW ERP in the Main Beam (2.40 kW ERP at the Radio Horizon)**

19	KTTU-TV	TUCSON AZ	251.7	LIC	BLCDT	-20030926ANZ
19	KTTU-DT	TUCSON AZ	256.1	PLN	DTVPLN	-DTVP0338
20	KPAZ-DT	PHOENIX AZ	126.9	PLN	DTVPLN	-DTVP0388
20	KPAZ-TV	PHOENIX AZ	126.8	CP	BPCDT	-19990414KH
22	KNAZ-DT	FLAGSTAFF AZ	65.1	PLN	DTVPLN	-DTVP0470
26	KUTP	PHOENIX AZ	126.8	CP	BPCDT	-19990809LC
26	KUTP-DT	PHOENIX AZ	126.8	PLN	DTVPLN	-DTVP0629
27	KKTM-DT	FLAGSTAFF AZ	65.1	PLN	DTVPLN	-DTVP0664
27	KAZT-CA	PHOENIX AZ	126.8	CP	BPTTA	-20060206ACD
33	KTVW-TV	PHOENIX AZ	126.9	LIC	BLCT	-199711110KF
34	KTVW-TV	PHOENIX AZ	126.9	LIC	BLCDT	-20020819ABN
34	KTVW-DT	PHOENIX AZ	126.9	PLN	DTVPLN	-DTVP0925
34	K34EE	PRESCOTT/COTTONWOOD AZ	33.3	LIC	BLTT	-19990603JI
27	KAZT-CA	PHOENIX AZ	126.8	APP	USERRECORD-01	

Proposed station is beyond the site to
nearest cell evaluation distance

#####

Analysis of Interference to Affected Station 2

Analysis of current record

Channel	Call	City/State	Application Ref. No.
23	K23FZ	CAMP VERDE AZ	BLTT -20040927ABU

Stations Potentially Affecting This Station

Chan	Call	City/State	Dist(km)	Status	Application Ref. No.
16	960710KT	FLAGSTAFF AZ	34.2	APP	BPET -19960710KT
16	961001KK	FLAGSTAFF AZ	64.6	APP	BPET -19961001KK
20	KPAZ-DT	PHOENIX AZ	127.5	PLN	DTVPLN -DTVP0388
20	KPAZ-TV	PHOENIX AZ	127.5	CP	BPCDT -19990414KH
22	KNAZ-DT	FLAGSTAFF AZ	64.6	PLN	DTVPLN -DTVP0470
23	NEW	CAMP VERDE AZ	0.7	APP	BNPTTL -20000831BBB
23	K23HB	FLAGSTAFF AZ	89.0	LIC	BLTTL -20070209AAS
23	NEW	PRESCOTT AZ	65.7	APP	BNPTTL -20000831EIL
23	KVOA-DT	TUCSON AZ	252.4	PLN	DTVPLN -DTVP0511
23	KVOA	TUCSON AZ	252.4	CP MOD	BMPCDT -20031010ADG
24	KTVK-DT	PHOENIX AZ	127.6	PLN	DTVPLN -DTVP0556
25	KUSK-DT	PRESCOTT AZ	32.9	PLN	DTVPLN -DTVP0591
26	KUTP	PHOENIX AZ	127.5	CP	BPCDT -19990809LC
26	KUTP-DT	PHOENIX AZ	127.5	PLN	DTVPLN -DTVP0629
27	KKTM-DT	FLAGSTAFF AZ	64.6	PLN	DTVPLN -DTVP0664
27	KAZT-CA	PHOENIX AZ	127.5	CP	BPTTA -20060206ACD
31	KSAZ-DT	PHOENIX AZ	127.5	PLN	DTVPLN -DTVP0812
38	K38AI	COTTONWOOD, ETC. AZ	32.8	LIC	BLTT -19890927IK
27	KAZT-CA	PHOENIX AZ	127.5	APP	USERRECORD-01

Proposed station is beyond the site to
nearest cell evaluation distance



Station KAZT-CA • Flash-Cut Application for D27 • Phoenix, Arizona

**tv_process OET-69 Interference Study for KAXT-CA as D27 at
15.0 kW ERP in the Main Beam (2.40 kW ERP at the Radio Horizon)**

#####

Analysis of Interference to Affected Station 3

Analysis of current record

Channel	Call	City/State	Application Ref. No.
23	NEW	CAMP VERDE AZ	BNPTTL -20000831BBB

Stations Potentially Affecting This Station

Chan	Call	City/State	Dist(km)	Status	Application	Ref. No.
16	960710KT	FLAGSTAFF AZ	34.7	APP	BPET	-19960710KT
16	961001KK	FLAGSTAFF AZ	65.1	APP	BPET	-19961001KK
20	KPAZ-DT	PHOENIX AZ	126.9	PLN	DTVPLN	-DTVP0388
20	KPAZ-TV	PHOENIX AZ	126.8	CP	BPCDT	-19990414KH
22	KNAZ-DT	FLAGSTAFF AZ	65.1	PLN	DTVPLN	-DTVP0470
23	K23FZ	CAMP VERDE AZ	0.7	LIC	BLTT	-20040927ABU
23	K23HB	FLAGSTAFF AZ	89.6	LIC	BLTTTL	-20070209AAS
23	K23FV	KINGMAN AZ	197.8	LIC	BLTT	-20020814AAL
23	NEW	PRESCOTT AZ	66.0	APP	BNPTTL	-20000831EIL
23	KVOA-DT	TUCSON AZ	251.7	PLN	DTVPLN	-DTVP0511
23	KVOA	TUCSON AZ	251.7	CP MOD	BMPCDT	-20031010ADG
24	KTVK-DT	PHOENIX AZ	126.9	PLN	DTVPLN	-DTVP0556
25	KUSK-DT	PRESCOTT AZ	33.5	PLN	DTVPLN	-DTVP0591
26	KUTP	PHOENIX AZ	126.8	CP	BPCDT	-19990809LC
26	KUTP-DT	PHOENIX AZ	126.8	PLN	DTVPLN	-DTVP0629
27	KKTM-DT	FLAGSTAFF AZ	65.1	PLN	DTVPLN	-DTVP0664
27	KAZT-CA	PHOENIX AZ	126.8	CP	BPTTA	-20060206ACD
31	KSAZ-DT	PHOENIX AZ	126.8	PLN	DTVPLN	-DTVP0812
38	K38AI	COTTONWOOD, ETC. AZ	33.4	LIC	BLTT	-19890927IK
27	KAZT-CA	PHOENIX AZ	126.8	APP	USERRECORD-01	

Proposed station is beyond the site to
nearest cell evaluation distance

#####

Analysis of Interference to Affected Station 4

Analysis of current record

Channel	Call	City/State	Application Ref. No.
23	K23BY	SCOTTSDALE AZ	BLTT -19941219JJ

Stations Potentially Affecting This Station

Chan	Call	City/State	Dist(km)	Status	Application	Ref. No.
16	960710KT	FLAGSTAFF AZ	122.5	APP	BPET	-19960710KT
20	KPAZ-DT	PHOENIX AZ	33.9	PLN	DTVPLN	-DTVP0388
20	KPAZ-TV	PHOENIX AZ	33.9	CP	BPCDT	-19990414KH
22	KTVP-LP	PHOENIX AZ	34.2	LIC	BLTTTL	-20051229ABD



Station KAZT-CA • Flash-Cut Application for D27 • Phoenix, Arizona

**tv_process OET-69 Interference Study for KAXT-CA as D27 at
15.0 kW ERP in the Main Beam (2.40 kW ERP at the Radio Horizon)**

23	K23FZ	CAMP VERDE AZ	95.4	LIC	BLTT	-20040927ABU
23	NEW	CAMP VERDE AZ	94.7	APP	BNPTTL	-20000831BBB
23	NEW	PRESCOTT AZ	134.8	APP	BNPTTL	-20000831EIL
23	KVOA-DT	TUCSON AZ	173.8	PLN	DTVPLN	-DTVP0511
23	KVOA	TUCSON AZ	173.7	CP MOD	BMPCDT	-20031010ADG
24	KTVK-DT	PHOENIX AZ	34.0	PLN	DTVPLN	-DTVP0556
25	KUSK-DT	PRESCOTT AZ	121.0	PLN	DTVPLN	-DTVP0591
26	KUTP	PHOENIX AZ	33.8	CP	BPCDT	-19990809LC
26	KUTP-DT	PHOENIX AZ	33.8	PLN	DTVPLN	-DTVP0629
27	KAZT-CA	PHOENIX AZ	33.9	CP	BPTTA	-20060206ACD
31	KSAZ-DT	PHOENIX AZ	33.9	PLN	DTVPLN	-DTVP0812
38	K53GF	PHOENIX AZ	34.0	CP	BPTTL	-20050722AFS
27	KAZT-CA	PHOENIX AZ	33.9	APP	USERRECORD-01	

Proposal causes no interference

#####

Analysis of Interference to Affected Station 5

Analysis of current record

Channel	Call	City/State	Application Ref. No.
25	K25DM	PHOENIX AZ	BLTTL -19941028IQ

Stations Potentially Affecting This Station

Chan	Call	City/State	Dist(km)	Status	Application Ref. No.
17	KPHO-DT	PHOENIX AZ	29.0	PLN	DTVPLN -DTVP0250
24	KTVK-DT	PHOENIX AZ	29.0	PLN	DTVPLN -DTVP0556
25	KUSK-DT	PRESCOTT AZ	121.6	PLN	DTVPLN -DTVP0591
25	KMSB-DT	TUCSON AZ	182.9	PLN	DTVPLN -DTVP0592
25	KMSB-TV	TUCSON AZ	183.1	LIC	BLCDT -20050623ABE
25	NEW	YUMA AZ	261.6	APP	BNPTTL -20000831BKL
26	KUTP	PHOENIX AZ	29.0	CP	BPCDT -19990809LC
26	KUTP-DT	PHOENIX AZ	29.0	PLN	DTVPLN -DTVP0629
27	KAZT-CA	PHOENIX AZ	29.0	CP	BPTTA -20060206ACD
29	KAET	PHOENIX AZ	29.0	LIC	BLEDT -20020405ABD
29	KAET-DT	PHOENIX AZ	29.0	PLN	DTVPLN -DTVP0736
39	KTAZ	PHOENIX AZ	29.0	LIC	BLCT -20060809ABN
39	KDTP	PHOENIX AZ	29.0	CP	BPEDT -20000501AHL
39	KTAZ	PHOENIX AZ	29.0	APP	BSTA -20060510ABH
39	KDTP	PHOENIX AZ	29.0	LIC	BLET -20010205ABS
39	KTAZ	PHOENIX AZ	29.0	APP	BSTA -20060414ABI
40	NEW	PHOENIX AZ	29.0	APP	BDCCDTL -20061017ABH
27	KAZT-CA	PHOENIX AZ	29.0	APP	USERRECORD-01

Proposal causes no interference

#####

Analysis of Interference to Affected Station 6



Station KAZT-CA • Flash-Cut Application for D27 • Phoenix, Arizona

**tv_process OET-69 Interference Study for KAXT-CA as D27 at
15.0 kW ERP in the Main Beam (2.40 kW ERP at the Radio Horizon)**

DTV Baseline Analysis

Channel	Call	City/State	Application Ref. No.
26	KUTP-DT	PHOENIX AZ	DTVPLN -DTVP0629

Stations Potentially Affecting This Station

Chan	Call	City/State	Dist(km)	Status	Application Ref. No.
25	KUSK-DT	PRESCOTT AZ	150.6	PLN	DTVPLN -DTVP0591
25	KMSB-DT	TUCSON AZ	161.6	PLN	DTVPLN -DTVP0592
27	KKTM-DT	FLAGSTAFF AZ	188.6	PLN	DTVPLN -DTVP0664
27	KUASTV	TUCSON AZ	158.6	PLN	DTVPLN -NPLN1296

Results for: 26A AZ PHOENIX DTVPLN DTVP0629 PLN

HAAT 545.0 m, ATV ERP 64.0 kW

	POPULATION	AREA (sq km)
within Noise Limited Contour	2223174	28032.9
not affected by terrain losses	2218882	22994.7
lost to NTSC IX	0	0.0
lost to additional IX by ATV	8582	289.2
lost to ATV IX only	8582	289.2
lost to all IX	8582	289.2

NTSC Baseline Analysis

Channel	Call	City/State	Application Ref. No.
45	KUTPTV	PHOENIX AZ	DTVPLN -NPLN1677

Stations Potentially Affecting This Station

Chan	Call	City/State	Dist(km)	Status	Application Ref. No.
43	NEW	COOLIDGE AZ	51.3	PLN	DTVPLN -NPLN1634
46	KXGR	GREEN VALLEY AZ	161.7	PLN	DTVPLN -NPLN1694
49	KASW-DT	PHOENIX AZ	0.3	PLN	DTVPLN -DTVP1410
52	KAJW-DT	TOLLESON AZ	0.2	PLN	DTVPLN -DTVP1499

Results for: 45N AZ PHOENIX DTVPLN NPLN1677 PLN

	POPULATION	AREA (sq km)
within Noise Limited Contour	2223174	28034.9
not affected by terrain losses	2202762	21137.0
lost to NTSC IX	10868	406.5
lost to additional IX by ATV	0	0.0
lost to all IX	10868	406.5

Analysis of current record

Channel	Call	City/State	Application Ref. No.
26	KUTP	PHOENIX AZ	BPCDT -19990809LC

Stations Potentially Affecting This Station

Chan	Call	City/State	Dist(km)	Status	Application Ref. No.
25	KUSK-DT	PRESCOTT AZ	150.6	PLN	DTVPLN -DTVP0591
25	KMSB-DT	TUCSON AZ	161.6	PLN	DTVPLN -DTVP0592
25	KMSB-TV	TUCSON AZ	161.8	LIC	BLCDT -20050623ABE
26	960920WU	BRAWLEY CA	259.4	APP	BPET -19960920WU
27	KKTM-DT	FLAGSTAFF AZ	188.6	PLN	DTVPLN -DTVP0664



Station KAZT-CA • Flash-Cut Application for D27 • Phoenix, Arizona

**tv_process OET-69 Interference Study for KAXT-CA as D27 at
15.0 kW ERP in the Main Beam (2.40 kW ERP at the Radio Horizon)**

```

27  KUAS-TV  TUCSON AZ           158.6  LIC   BLET       -20030103AAV
27  KAZT-CA  PHOENIX AZ          0.2   APP   USERRECORD-01
    
```

Total scenarios = 6

Result key: 1
Scenario 1 Affected station 6 KUTP
Before Analysis

```

Results for: 26A AZ PHOENIX           BPCDT  19990809LC  CP
HAAT  517.0 m, ATV ERP 1000.0 kW
                POPULATION  AREA (sq km)
within Noise Limited Contour  2239117  39885.6
not affected by terrain losses 2226690  32382.9
lost to NTSC IX                0         0.0
lost to additional IX by ATV    1176     510.8
lost to ATV IX only            1176     510.8
lost to all IX                 1176     510.8
    
```

Potential Interfering Stations Included in above Scenario 1

```

25A AZ PRESCOTT      DTVPLN  DTVP0591  PLN
25A AZ TUCSON        DTVPLN  DTVP0592  PLN
27A AZ FLAGSTAFF    DTVPLN  DTVP0664  PLN
    
```

After Analysis

```

Results for: 26A AZ PHOENIX           BPCDT  19990809LC  CP
HAAT  517.0 m, ATV ERP 1000.0 kW
                POPULATION  AREA (sq km)
within Noise Limited Contour  2239117  39885.6
not affected by terrain losses 2226690  32382.9
lost to NTSC IX                0         0.0
lost to additional IX by ATV    1178     550.6
lost to ATV IX only            1178     550.6
lost to all IX                 1178     550.6
    
```

Potential Interfering Stations Included in above Scenario 1

```

25A AZ PRESCOTT      DTVPLN  DTVP0591  PLN
25A AZ TUCSON        DTVPLN  DTVP0592  PLN
27A AZ FLAGSTAFF    DTVPLN  DTVP0664  PLN
27A AZ PHOENIX      USERRECORD01  APP
    
```

Result key: 2
Scenario 2 Affected station 6 KUTP
Before Analysis

```

Results for: 26A AZ PHOENIX           BPCDT  19990809LC  CP
HAAT  517.0 m, ATV ERP 1000.0 kW
                POPULATION  AREA (sq km)
within Noise Limited Contour  2239117  39885.6
not affected by terrain losses 2226690  32382.9
    
```



Station KAZT-CA • Flash-Cut Application for D27 • Phoenix, Arizona

**tv_process OET-69 Interference Study for KAXT-CA as D27 at
15.0 kW ERP in the Main Beam (2.40 kW ERP at the Radio Horizon)**

lost to NTSC IX	0	0.0
lost to additional IX by ATV	368	200.8
lost to ATV IX only	368	200.8
lost to all IX	368	200.8

Potential Interfering Stations Included in above Scenario 2

25A AZ PRESCOTT	DTVPLN	DTVP0591	PLN
25A AZ TUCSON	BLCDDT	20050623ABE	LIC
27A AZ FLAGSTAFF	DTVPLN	DTVP0664	PLN

After Analysis

Results for: 26A AZ PHOENIX BPCDDT 19990809LC CP
HAAT 517.0 m, ATV ERP 1000.0 kW

	POPULATION	AREA (sq km)
within Noise Limited Contour	2239117	39885.6
not affected by terrain losses	2226690	32382.9
lost to NTSC IX	0	0.0
lost to additional IX by ATV	370	240.5
lost to ATV IX only	370	240.5
lost to all IX	370	240.5

Potential Interfering Stations Included in above Scenario 2

25A AZ PRESCOTT	DTVPLN	DTVP0591	PLN
25A AZ TUCSON	BLCDDT	20050623ABE	LIC
27A AZ FLAGSTAFF	DTVPLN	DTVP0664	PLN
27A AZ PHOENIX	USERRECORD01		APP

Result key: 3
Scenario 3 Affected station 6 KUTP
Before Analysis

Results for: 26A AZ PHOENIX BPCDDT 19990809LC CP
HAAT 517.0 m, ATV ERP 1000.0 kW

	POPULATION	AREA (sq km)
within Noise Limited Contour	2239117	39885.6
not affected by terrain losses	2226690	32382.9
lost to NTSC IX	55	465.1
lost to additional IX by ATV	1176	506.9
lost to ATV IX only	1176	510.8
lost to all IX	1231	972.0

Potential Interfering Stations Included in above Scenario 3

26N CA BRAWLEY	BPET	19960920WU	APP
25A AZ PRESCOTT	DTVPLN	DTVP0591	PLN
25A AZ TUCSON	DTVPLN	DTVP0592	PLN
27A AZ FLAGSTAFF	DTVPLN	DTVP0664	PLN

After Analysis

Results for: 26A AZ PHOENIX BPCDDT 19990809LC CP



Station KAZT-CA • Flash-Cut Application for D27 • Phoenix, Arizona

**tv_process OET-69 Interference Study for KAXT-CA as D27 at
15.0 kW ERP in the Main Beam (2.40 kW ERP at the Radio Horizon)**

HAAT 517.0 m, ATV ERP 1000.0 kW

	POPULATION	AREA (sq km)
within Noise Limited Contour	2239117	39885.6
not affected by terrain losses	2226690	32382.9
lost to NTSC IX	55	465.1
lost to additional IX by ATV	1178	546.6
lost to ATV IX only	1178	550.6
lost to all IX	1233	1011.7

Potential Interfering Stations Included in above Scenario 3

26N CA BRAWLEY	BPET	19960920WU	APP
25A AZ PRESCOTT	DTVPLN	DTVP0591	PLN
25A AZ TUCSON	DTVPLN	DTVP0592	PLN
27A AZ FLAGSTAFF	DTVPLN	DTVP0664	PLN
27A AZ PHOENIX	USERRECORD01		APP

Result key: 4
 Scenario 4 Affected station 6 KUTP
 Before Analysis

Results for: 26A AZ PHOENIX BPCDT 19990809LC CP
 HAAT 517.0 m, ATV ERP 1000.0 kW

	POPULATION	AREA (sq km)
within Noise Limited Contour	2239117	39885.6
not affected by terrain losses	2226690	32382.9
lost to NTSC IX	55	465.1
lost to additional IX by ATV	368	197.8
lost to ATV IX only	368	200.8
lost to all IX	423	662.9

Potential Interfering Stations Included in above Scenario 4

26N CA BRAWLEY	BPET	19960920WU	APP
25A AZ PRESCOTT	DTVPLN	DTVP0591	PLN
25A AZ TUCSON	BLCDT	20050623ABE	LIC
27A AZ FLAGSTAFF	DTVPLN	DTVP0664	PLN

After Analysis

Results for: 26A AZ PHOENIX BPCDT 19990809LC CP
 HAAT 517.0 m, ATV ERP 1000.0 kW

	POPULATION	AREA (sq km)
within Noise Limited Contour	2239117	39885.6
not affected by terrain losses	2226690	32382.9
lost to NTSC IX	55	465.1
lost to additional IX by ATV	370	237.5
lost to ATV IX only	370	240.5
lost to all IX	425	702.7

Potential Interfering Stations Included in above Scenario 4

26N CA BRAWLEY	BPET	19960920WU	APP
25A AZ PRESCOTT	DTVPLN	DTVP0591	PLN



Station KAZT-CA • Flash-Cut Application for D27 • Phoenix, Arizona

**tv_process OET-69 Interference Study for KAXT-CA as D27 at
15.0 kW ERP in the Main Beam (2.40 kW ERP at the Radio Horizon)**

25A AZ TUCSON	BLCDT	20050623ABE	LIC
27A AZ FLAGSTAFF	DTVPLN	DTVP0664	PLN
27A AZ PHOENIX	USERRECORD01		APP

Result key: 5
 Scenario 5 Affected station 6 KUTP
 Before Analysis

Results for: 26A AZ PHOENIX BPCDT 19990809LC CP
 HAAT 517.0 m, ATV ERP 1000.0 kW

	POPULATION	AREA (sq km)
within Noise Limited Contour	2239117	39885.6
not affected by terrain losses	2226690	32382.9
lost to NTSC IX	0	0.0
lost to additional IX by ATV	1176	510.8
lost to ATV IX only	1176	510.8
lost to all IX	1176	510.8

Potential Interfering Stations Included in above Scenario 5

25A AZ PRESCOTT	DTVPLN	DTVP0591	PLN
25A AZ TUCSON	DTVPLN	DTVP0592	PLN
27A AZ FLAGSTAFF	DTVPLN	DTVP0664	PLN

After Analysis

Results for: 26A AZ PHOENIX BPCDT 19990809LC CP
 HAAT 517.0 m, ATV ERP 1000.0 kW

	POPULATION	AREA (sq km)
within Noise Limited Contour	2239117	39885.6
not affected by terrain losses	2226690	32382.9
lost to NTSC IX	0	0.0
lost to additional IX by ATV	1178	550.6
lost to ATV IX only	1178	550.6
lost to all IX	1178	550.6

Potential Interfering Stations Included in above Scenario 5

25A AZ PRESCOTT	DTVPLN	DTVP0591	PLN
25A AZ TUCSON	DTVPLN	DTVP0592	PLN
27A AZ FLAGSTAFF	DTVPLN	DTVP0664	PLN
27A AZ PHOENIX	USERRECORD01		APP

Result key: 6
 Scenario 6 Affected station 6 KUTP
 Before Analysis

Results for: 26A AZ PHOENIX BPCDT 19990809LC CP
 HAAT 517.0 m, ATV ERP 1000.0 kW

	POPULATION	AREA (sq km)
within Noise Limited Contour	2239117	39885.6
not affected by terrain losses	2226690	32382.9
lost to NTSC IX	0	0.0
lost to additional IX by ATV	368	200.8



Station KAZT-CA • Flash-Cut Application for D27 • Phoenix, Arizona

**tv_process OET-69 Interference Study for KAXT-CA as D27 at
15.0 kW ERP in the Main Beam (2.40 kW ERP at the Radio Horizon)**

lost to ATV IX only	368	200.8
lost to all IX	368	200.8

Potential Interfering Stations Included in above Scenario 6

25A AZ PRESCOTT	DTVPLN	DTVP0591	PLN
25A AZ TUCSON	BLCDT	20050623ABE	LIC
27A AZ FLAGSTAFF	DTVPLN	DTVP0664	PLN

After Analysis

Results for: 26A AZ PHOENIX BPCDT 19990809LC CP
HAAT 517.0 m, ATV ERP 1000.0 kW

	POPULATION	AREA (sq km)
within Noise Limited Contour	2239117	39885.6
not affected by terrain losses	2226690	32382.9
lost to NTSC IX	0	0.0
lost to additional IX by ATV	370	240.5
lost to ATV IX only	370	240.5
lost to all IX	370	240.5

Potential Interfering Stations Included in above Scenario 6

25A AZ PRESCOTT	DTVPLN	DTVP0591	PLN
25A AZ TUCSON	BLCDT	20050623ABE	LIC
27A AZ FLAGSTAFF	DTVPLN	DTVP0664	PLN
27A AZ PHOENIX	USERRECORD01		APP

#####

Analysis of Interference to Affected Station 7

Analysis of current record

Channel	Call	City/State	Application	Ref. No.
26	KUTP-DT	PHOENIX AZ	DTVPLN	-DTVP0629

Stations Potentially Affecting This Station

Chan	Call	City/State	Dist(km)	Status	Application	Ref. No.
25	KUSK-DT	PRESCOTT AZ	150.6	PLN	DTVPLN	-DTVP0591
25	KMSB-DT	TUCSON AZ	161.6	PLN	DTVPLN	-DTVP0592
25	KMSB-TV	TUCSON AZ	161.8	LIC	BLCDT	-20050623ABE
26	960920WU	BRAWLEY CA	259.4	APP	BPET	-19960920WU
27	KKTM-DT	FLAGSTAFF AZ	188.6	PLN	DTVPLN	-DTVP0664
27	KUAS-TV	TUCSON AZ	158.6	LIC	BLET	-20030103AAV
27	KAZT-CA	PHOENIX AZ	0.2	APP	USERRECORD-01	

Total scenarios = 6

Result key: 7
Scenario 1 Affected station 7 KUTP-DT



Station KAZT-CA • Flash-Cut Application for D27 • Phoenix, Arizona

**tv_process OET-69 Interference Study for KAXT-CA as D27 at
15.0 kW ERP in the Main Beam (2.40 kW ERP at the Radio Horizon)**

Before Analysis

Results for: 26A AZ PHOENIX	DTVPLN	DTVP0629	PLN
HAAT 545.0 m, ATV ERP 64.0 kW			
	POPULATION	AREA (sq km)	
within Noise Limited Contour	2223174	28032.9	
not affected by terrain losses	2218882	22994.7	
lost to NTSC IX	0	0.0	
lost to additional IX by ATV	8582	287.2	
lost to ATV IX only	8582	287.2	
lost to all IX	8582	287.2	

Potential Interfering Stations Included in above Scenario 1

25A AZ PRESCOTT	DTVPLN	DTVP0591	PLN
25A AZ TUCSON	DTVPLN	DTVP0592	PLN

After Analysis

Results for: 26A AZ PHOENIX	DTVPLN	DTVP0629	PLN
HAAT 545.0 m, ATV ERP 64.0 kW			
	POPULATION	AREA (sq km)	
within Noise Limited Contour	2223174	28032.9	
not affected by terrain losses	2218882	22994.7	
lost to NTSC IX	0	0.0	
lost to additional IX by ATV	10297	432.4	
lost to ATV IX only	10297	432.4	
lost to all IX	10297	432.4	

Potential Interfering Stations Included in above Scenario 1

25A AZ PRESCOTT	DTVPLN	DTVP0591	PLN
25A AZ TUCSON	DTVPLN	DTVP0592	PLN
27A AZ PHOENIX	USERRECORD01		APP

Result key: 8
Scenario 2 Affected station 7 KUTP-DT

Before Analysis

Results for: 26A AZ PHOENIX	DTVPLN	DTVP0629	PLN
HAAT 545.0 m, ATV ERP 64.0 kW			
	POPULATION	AREA (sq km)	
within Noise Limited Contour	2223174	28032.9	
not affected by terrain losses	2218882	22994.7	
lost to NTSC IX	0	0.0	
lost to additional IX by ATV	1641	45.7	
lost to ATV IX only	1641	45.7	
lost to all IX	1641	45.7	

Potential Interfering Stations Included in above Scenario 2

25A AZ PRESCOTT	DTVPLN	DTVP0591	PLN
25A AZ TUCSON	BLCDT	20050623ABE	LIC



Station KAZT-CA • Flash-Cut Application for D27 • Phoenix, Arizona

**tv_process OET-69 Interference Study for KAXT-CA as D27 at
15.0 kW ERP in the Main Beam (2.40 kW ERP at the Radio Horizon)**

After Analysis

Results for: 26A AZ PHOENIX	DTVPLN	DTVP0629	PLN
HAAT 545.0 m, ATV ERP 64.0 kW			
	POPULATION	AREA (sq km)	
within Noise Limited Contour	2223174	28032.9	
not affected by terrain losses	2218882	22994.7	
lost to NTSC IX	0	0.0	
lost to additional IX by ATV	3356	192.8	
lost to ATV IX only	3356	192.8	
lost to all IX	3356	192.8	

Potential Interfering Stations Included in above Scenario 2

25A AZ PRESCOTT	DTVPLN	DTVP0591	PLN
25A AZ TUCSON	BLCDT	20050623ABE	LIC
27A AZ PHOENIX	USERRECORD01		APP

Result key: 9
 Scenario 3 Affected station 7 KUTP-DT
 Before Analysis

Results for: 26A AZ PHOENIX	DTVPLN	DTVP0629	PLN
HAAT 545.0 m, ATV ERP 64.0 kW			
	POPULATION	AREA (sq km)	
within Noise Limited Contour	2223174	28032.9	
not affected by terrain losses	2218882	22994.7	
lost to NTSC IX	729	389.6	
lost to additional IX by ATV	8403	279.3	
lost to ATV IX only	8582	287.2	
lost to all IX	9132	668.9	

Potential Interfering Stations Included in above Scenario 3

26N CA BRAWLEY	BPET	19960920WU	APP
25A AZ PRESCOTT	DTVPLN	DTVP0591	PLN
25A AZ TUCSON	DTVPLN	DTVP0592	PLN

After Analysis

Results for: 26A AZ PHOENIX	DTVPLN	DTVP0629	PLN
HAAT 545.0 m, ATV ERP 64.0 kW			
	POPULATION	AREA (sq km)	
within Noise Limited Contour	2223174	28032.9	
not affected by terrain losses	2218882	22994.7	
lost to NTSC IX	729	389.6	
lost to additional IX by ATV	10118	423.4	
lost to ATV IX only	10297	432.4	
lost to all IX	10847	813.0	

Potential Interfering Stations Included in above Scenario 3

26N CA BRAWLEY	BPET	19960920WU	APP
25A AZ PRESCOTT	DTVPLN	DTVP0591	PLN



Station KAZT-CA • Flash-Cut Application for D27 • Phoenix, Arizona

**tv_process OET-69 Interference Study for KAXT-CA as D27 at
15.0 kW ERP in the Main Beam (2.40 kW ERP at the Radio Horizon)**

25A AZ TUCSON	DTVPLN	DTVP0592	PLN
27A AZ PHOENIX	USERRECORD01		APP

Result key: 10
 Scenario 4 Affected station 7 KUTP-DT
 Before Analysis

Results for: 26A AZ PHOENIX DTVP0629 PLN
 HAAT 545.0 m, ATV ERP 64.0 kW

	POPULATION	AREA (sq km)
within Noise Limited Contour	2223174	28032.9
not affected by terrain losses	2218882	22994.7
lost to NTSC IX	729	389.6
lost to additional IX by ATV	1641	44.7
lost to ATV IX only	1641	45.7
lost to all IX	2370	434.3

Potential Interfering Stations Included in above Scenario 4

26N CA BRAWLEY	BPET	19960920WU	APP
25A AZ PRESCOTT	DTVPLN	DTVP0591	PLN
25A AZ TUCSON	BLCDT	20050623ABE	LIC

After Analysis

Results for: 26A AZ PHOENIX DTVP0629 PLN
 HAAT 545.0 m, ATV ERP 64.0 kW

	POPULATION	AREA (sq km)
within Noise Limited Contour	2223174	28032.9
not affected by terrain losses	2218882	22994.7
lost to NTSC IX	729	389.6
lost to additional IX by ATV	3356	190.8
lost to ATV IX only	3356	192.8
lost to all IX	4085	580.5

Potential Interfering Stations Included in above Scenario 4

26N CA BRAWLEY	BPET	19960920WU	APP
25A AZ PRESCOTT	DTVPLN	DTVP0591	PLN
25A AZ TUCSON	BLCDT	20050623ABE	LIC
27A AZ PHOENIX	USERRECORD01		APP

Result key: 11
 Scenario 5 Affected station 7 KUTP-DT
 Before Analysis

Results for: 26A AZ PHOENIX DTVP0629 PLN
 HAAT 545.0 m, ATV ERP 64.0 kW

	POPULATION	AREA (sq km)
within Noise Limited Contour	2223174	28032.9
not affected by terrain losses	2218882	22994.7
lost to NTSC IX	0	0.0
lost to additional IX by ATV	8582	287.2
lost to ATV IX only	8582	287.2



Station KAZT-CA • Flash-Cut Application for D27 • Phoenix, Arizona

**tv_process OET-69 Interference Study for KAXT-CA as D27 at
15.0 kW ERP in the Main Beam (2.40 kW ERP at the Radio Horizon)**

lost to all IX 8582 287.2

Potential Interfering Stations Included in above Scenario 5

25A AZ PRESCOTT	DTVPLN	DTVP0591	PLN
25A AZ TUCSON	DTVPLN	DTVP0592	PLN

After Analysis

Results for: 26A AZ PHOENIX DTVPLN DTVP0629 PLN

HAAT 545.0 m, ATV ERP 64.0 kW

	POPULATION	AREA (sq km)
within Noise Limited Contour	2223174	28032.9
not affected by terrain losses	2218882	22994.7
lost to NTSC IX	0	0.0
lost to additional IX by ATV	10297	432.4
lost to ATV IX only	10297	432.4
lost to all IX	10297	432.4

Potential Interfering Stations Included in above Scenario 5

25A AZ PRESCOTT	DTVPLN	DTVP0591	PLN
25A AZ TUCSON	DTVPLN	DTVP0592	PLN
27A AZ PHOENIX	USERRECORD01		APP

Result key: 12
 Scenario 6 Affected station 7 KUTP-DT
 Before Analysis

Results for: 26A AZ PHOENIX DTVPLN DTVP0629 PLN

HAAT 545.0 m, ATV ERP 64.0 kW

	POPULATION	AREA (sq km)
within Noise Limited Contour	2223174	28032.9
not affected by terrain losses	2218882	22994.7
lost to NTSC IX	0	0.0
lost to additional IX by ATV	1641	45.7
lost to ATV IX only	1641	45.7
lost to all IX	1641	45.7

Potential Interfering Stations Included in above Scenario 6

25A AZ PRESCOTT	DTVPLN	DTVP0591	PLN
25A AZ TUCSON	BLCDT	20050623ABE	LIC

After Analysis

Results for: 26A AZ PHOENIX DTVPLN DTVP0629 PLN

HAAT 545.0 m, ATV ERP 64.0 kW

	POPULATION	AREA (sq km)
within Noise Limited Contour	2223174	28032.9
not affected by terrain losses	2218882	22994.7
lost to NTSC IX	0	0.0
lost to additional IX by ATV	3356	192.8
lost to ATV IX only	3356	192.8



Station KAZT-CA • Flash-Cut Application for D27 • Phoenix, Arizona

**tv_process OET-69 Interference Study for KAXT-CA as D27 at
15.0 kW ERP in the Main Beam (2.40 kW ERP at the Radio Horizon)**

lost to all IX 3356 192.8

Potential Interfering Stations Included in above Scenario 6

25A AZ PRESCOTT	DTVPLN	DTVP0591	PLN
25A AZ TUCSON	BLCDT	20050623ABE	LIC
27A AZ PHOENIX	USERRECORD01		APP

#####

Analysis of Interference to Affected Station 8

Analysis of current record

Channel	Call	City/State	Application Ref. No.
27	K27DA	BIG SANDY VALLEY AZ	BLTT -19900523IG

Stations Potentially Affecting This Station

Chan	Call	City/State	Dist(km)	Status	Application Ref. No.
19	KMOH-DT	KINGMAN AZ	44.8	PLN	DTVPLN -DTVP0337
24	KVVU-DT	HENDERSON NV	142.4	PLN	DTVPLN -DTVP0578
27	KKTM-DT	FLAGSTAFF AZ	216.6	PLN	DTVPLN -DTVP0664
27	K27EC	LAKE HAVASU CITY AZ	71.9	LIC	BLTTTL -19951128JD
27	KAZT-CA	PHOENIX AZ	258.8	CP	BPTTA -20060206ACD
27	K27IJ	TACNA AZ	154.3	CP	BNPTTL -20000831BLZ
27	NEW	YUMA AZ	244.7	APP	BNPTTL -20000831BMB
27	NEW	BOULDER CITY NV	129.6	ADD	BPRM -19960725AAI
27	KELV-LP	LAS VEGAS NV	142.4	LIC	BLTT -19990225JE
27	KELV-LP	LAS VEGAS NV	142.4	APP	BSTA -20060531AHF
28	NEW	KINGMAN AZ	18.0	APP	BNPTTL -20000831BZS
28	NEW	KINGMAN AZ	17.4	APP	BNPTTL -20000828BIO
29	KVCW	LAS VEGAS NV	142.5	LIC	BLCDT -20070109AAW
29	KFBT-DT	LAS VEGAS NV	140.1	PLN	DTVPLN -DTVP0755
27	KAZT-CA	PHOENIX AZ	258.8	APP	USERRECORD-01

Proposal causes no interference

#####

Analysis of Interference to Affected Station 9

Analysis of current record

Channel	Call	City/State	Application Ref. No.
27	K27EJ	COLORADO CITY AZ	BLTT -19931222IF

Stations Potentially Affecting This Station

Chan	Call	City/State	Dist(km)	Status	Application Ref. No.
27	KKTM-DT	FLAGSTAFF AZ	255.1	PLN	DTVPLN -DTVP0664
27	KAZT-CA	PHOENIX AZ	406.4	CP	BPTTA -20060206ACD
27	NEW	BOULDER CITY NV	191.4	ADD	BPRM -19960725AAI



Station KAZT-CA • Flash-Cut Application for D27 • Phoenix, Arizona

**tv_process OET-69 Interference Study for KAXT-CA as D27 at
15.0 kW ERP in the Main Beam (2.40 kW ERP at the Radio Horizon)**

lost to additional IX by ATV 0 0.0
lost to all IX 1247 849.5

Analysis of current record

Channel	Call	City/State	Application	Ref. No.
27	KKTM-DT	FLAGSTAFF AZ	DTVPLN	-DTVP0664

Stations Potentially Affecting This Station

Chan	Call	City/State	Dist(km)	Status	Application	Ref. No.
26	KUTP	PHOENIX AZ	188.6	CP	BPCDT	-19990809LC
26	KUTP-DT	PHOENIX AZ	188.6	PLN	DTVPLN	-DTVP0629
27	KUAS-TV	TUCSON AZ	309.5	LIC	BLET	-20030103AAV
27	NEW	BOULDER CITY NV	321.7	ADD	BPRM	-19960725AAI
27	KAZT-CA	PHOENIX AZ	188.6	APP	USERRECORD-01	

Total scenarios = 1

Result key: 13
Scenario 1 Affected station 10 KKTM-DT
Before Analysis

Results for: 27A AZ FLAGSTAFF DTVPLN DTVP0664 PLN
HAAT 474.0 m, ATV ERP 655.0 kW

	POPULATION	AREA (sq km)
within Noise Limited Contour	193127	35894.2
not affected by terrain losses	146401	30075.7
lost to NTSC IX	0	0.0
lost to additional IX by ATV	0	0.0
lost to ATV IX only	0	0.0
lost to all IX	0	0.0

Potential Interfering Stations Included in above Scenario 1

After Analysis

Results for: 27A AZ FLAGSTAFF DTVPLN DTVP0664 PLN
HAAT 474.0 m, ATV ERP 655.0 kW

	POPULATION	AREA (sq km)
within Noise Limited Contour	193127	35894.2
not affected by terrain losses	146401	30075.7
lost to NTSC IX	0	0.0
lost to additional IX by ATV	177	282.8
lost to ATV IX only	177	282.8
lost to all IX	177	282.8

Potential Interfering Stations Included in above Scenario 1

27A AZ PHOENIX USERRECORD01 APP

#####

Station KAZT-CA • Flash-Cut Application for D27 • Phoenix, Arizona

**tv_process OET-69 Interference Study for KAXT-CA as D27 at
15.0 kW ERP in the Main Beam (2.40 kW ERP at the Radio Horizon)**

Analysis of Interference to Affected Station 11

Analysis of current record

Channel	Call	City/State	Application	Ref. No.
27	KFPH-TV	FLAGSTAFF AZ	BLCDT	-20060912ADD

Stations Potentially Affecting This Station

Chan	Call	City/State	Dist(km)	Status	Application	Ref. No.
26	KUTP	PHOENIX AZ	188.6	CP	BPCDT	-19990809LC
26	KUTP-DT	PHOENIX AZ	188.6	PLN	DTVPLN	-DTVP0629
27	KUAS-TV	TUCSON AZ	309.5	LIC	BLET	-20030103AAV
27	NEW	BOULDER CITY NV	321.7	ADD	BPRM	-19960725AAI
27	KAZT-CA	PHOENIX AZ	188.6	APP	USERRECORD-01	

Total scenarios = 1

Result key: 14
 Scenario 1 Affected station 11 KFPH-TV
 Before Analysis

Results for: 27A AZ FLAGSTAFF BLCDT 20060912ADD LIC

HAAT 459.0 m, ATV ERP 240.0 kW

	POPULATION	AREA (sq km)
within Noise Limited Contour	171005	22211.7
not affected by terrain losses	118126	17554.5
lost to NTSC IX	0	0.0
lost to additional IX by ATV	0	0.0
lost to ATV IX only	0	0.0
lost to all IX	0	0.0

Potential Interfering Stations Included in above Scenario 1

After Analysis

Results for: 27A AZ FLAGSTAFF BLCDT 20060912ADD LIC

HAAT 459.0 m, ATV ERP 240.0 kW

	POPULATION	AREA (sq km)
within Noise Limited Contour	171005	22211.7
not affected by terrain losses	118126	17554.5
lost to NTSC IX	0	0.0
lost to additional IX by ATV	297	186.1
lost to ATV IX only	297	186.1
lost to all IX	297	186.1

Potential Interfering Stations Included in above Scenario 1

27A AZ PHOENIX USERRECORD01 APP

#####

Station KAZT-CA • Flash-Cut Application for D27 • Phoenix, Arizona

**tv_process OET-69 Interference Study for KAXT-CA as D27 at
15.0 kW ERP in the Main Beam (2.40 kW ERP at the Radio Horizon)**

Analysis of Interference to Affected Station 12

Analysis of current record

Channel	Call	City/State	Application Ref. No.
27	K59CI	GLOBE/MIAMI AZ	BDISDTT -20060320ADL

Stations Potentially Affecting This Station

Chan	Call	City/State	Dist(km)	Status	Application Ref. No.
26	KUTP	PHOENIX AZ	110.3	CP	BPCDT -19990809LC
26	KUTP-DT	PHOENIX AZ	110.3	PLN	DTVPLN -DTVP0629
27	KKTM-DT	FLAGSTAFF AZ	190.3	PLN	DTVPLN -DTVP0664
27	KAZT-CA	PHOENIX AZ	110.5	CP	BPTTA -20060206ACD
27	KUAS-TV	TUCSON AZ	125.6	LIC	BLET -20030103AAV
28	KUAS-TV	TUCSON AZ	125.6	LIC	BLEDT -20030115ABS
28	KUAS-DT	TUCSON AZ	125.6	PLN	DTVPLN -DTVP0701
27	KAZT-CA	PHOENIX AZ	110.5	APP	USERRECORD-01

Proposal causes no interference

#####

Analysis of Interference to Affected Station 13

Analysis of current record

Channel	Call	City/State	Application Ref. No.
27	K27EC	LAKE HAVASU CITY AZ	BDFCDTA -20060331AED

Stations Potentially Affecting This Station

Chan	Call	City/State	Dist(km)	Status	Application Ref. No.
27	K27DA	BIG SANDY VALLEY AZ	71.9	LIC	BLTT -19900523IG
27	KKTM-DT	FLAGSTAFF AZ	264.4	PLN	DTVPLN -DTVP0664
27	KAZT-CA	PHOENIX AZ	255.4	CP	BPTTA -20060206ACD
27	K27IJ	TACNA AZ	113.1	CP	BNPTTL -20000831BLZ
27	K27DS	YUCCA VALLEY CA	232.8	LIC	BLTT -19920813JD
27	NEW	BOULDER CITY NV	158.6	ADD	BPRM -19960725AAI
27	KELV-LP	LAS VEGAS NV	166.4	LIC	BLTT -19990225JE
27	KELV-LP	LAS VEGAS NV	166.5	APP	BSTA -20060531AHF
27	KAZT-CA	PHOENIX AZ	255.4	APP	USERRECORD-01

Proposal causes no interference

#####

Analysis of Interference to Affected Station 14

Analysis of current record

Channel	Call	City/State	Application Ref. No.
---------	------	------------	----------------------



Station KAZT-CA • Flash-Cut Application for D27 • Phoenix, Arizona

**tv_process OET-69 Interference Study for KAXT-CA as D27 at
15.0 kW ERP in the Main Beam (2.40 kW ERP at the Radio Horizon)**

27 K27EC LAKE HAVASU CITY AZ BLTTL -19951128JD

Stations Potentially Affecting This Station

Chan	Call	City/State	Dist(km)	Status	Application	Ref. No.
19	KMOH-DT	KINGMAN AZ	47.7	PLN	DTVPLN	-DTVP0337
27	K27DA	BIG SANDY VALLEY AZ	71.9	LIC	BLTT	-19900523IG
27	KKTM-DT	FLAGSTAFF AZ	264.4	PLN	DTVPLN	-DTVP0664
27	KAZT-CA	PHOENIX AZ	255.4	CP	BPTTA	-20060206ACD
27	K27IJ	TACNA AZ	113.1	CP	BNPTTL	-20000831BLZ
27	NEW	YUMA AZ	177.4	APP	BNPTTL	-20000831BMB
27	NEW	BANNING CA	239.2	APP	BNPTTL	-20000831BCJ
27	K27DS	YUCCA VALLEY CA	232.8	LIC	BLTT	-19920813JD
27	NEW	BOULDER CITY NV	158.6	ADD	BPRM	-19960725AAI
27	KELV-LP	LAS VEGAS NV	166.4	LIC	BLTT	-19990225JE
27	KELV-LP	LAS VEGAS NV	166.5	APP	BSTA	-20060531AHF
28	NEW	PARKER AZ	37.4	APP	BNPTTL	-20000831AQW
28	NEW	NEEDLES CA	24.7	APP	BNPTTL	-20000828ARP
28	NEW	NEEDLES CA	24.7	APP	BNPTTL	-20000828AMV
27	KAZT-CA	PHOENIX AZ	255.4	APP	USERRECORD-01	

Proposal causes no interference

#####

Analysis of Interference to Affected Station 15

Analysis of current record

Channel	Call	City/State	Application	Ref. No.
27	K27IJ	TACNA AZ	BNPTTL	-20000831BLZ

Stations Potentially Affecting This Station

Chan	Call	City/State	Dist(km)	Status	Application	Ref. No.
24	NEW	YUMA AZ	129.5	ADD	BPRM	-20020408ABP
26	960920WU	BRAWLEY CA	125.2	APP	BPET	-19960920WU
27	K27DA	BIG SANDY VALLEY AZ	154.3	LIC	BLTT	-19900523IG
27	KKTM-DT	FLAGSTAFF AZ	247.4	PLN	DTVPLN	-DTVP0664
27	K27EC	LAKE HAVASU CITY AZ	113.1	LIC	BLTTL	-19951128JD
27	KAZT-CA	PHOENIX AZ	162.1	CP	BPTTA	-20060206ACD
27	KUAS-TV	TUCSON AZ	305.8	LIC	BLET	-20030103AAV
27	NEW	YUMA AZ	125.2	APP	BNPTTL	-20000831BMB
27	NEW	EL CENTRO CA	197.2	APP	BNPTTL	-20000818ACS
27	NEW	BOULDER CITY NV	269.4	ADD	BPRM	-19960725AAI
27	KELV-LP	LAS VEGAS NV	278.4	APP	BSTA	-20060531AHF
41	KYMA-DT	YUMA AZ	125.2	PLN	DTVPLN	-DTVP1150
42	NEW	QUARTZSITE AZ	58.3	APP	BNPTTL	-20000831ART
27	KAZT-CA	PHOENIX AZ	162.1	APP	USERRECORD-01	

Proposal causes no interference

#####



Station KAZT-CA • Flash-Cut Application for D27 • Phoenix, Arizona

tv_process OET-69 Interference Study for KAXT-CA as D27 at 15.0 kW ERP in the Main Beam (2.40 kW ERP at the Radio Horizon)

Analysis of Interference to Affected Station 16

NTSC Baseline Analysis

Channel	Call	City/State	Application Ref. No.
27	KUASTV	TUCSON AZ	DTVPLN -NPLN1296

Stations Potentially Affecting This Station

Chan	Call	City/State	Dist(km)	Status	Application	Ref. No.
19	KTTU-DT	TUCSON AZ	11.0	PLN	DTVPLN	-DTVP0338
23	KVOA-DT	TUCSON AZ	35.4	PLN	DTVPLN	-DTVP0511
25	KMSB-DT	TUCSON AZ	35.1	PLN	DTVPLN	-DTVP0592
26	KUTP-DT	PHOENIX AZ	158.6	PLN	DTVPLN	-DTVP0629
27	KKTM-DT	FLAGSTAFF AZ	309.5	PLN	DTVPLN	-DTVP0664
28	KUAS-DT	TUCSON AZ	0.0	PLN	DTVPLN	-DTVP0701
30	KUAT-DT	TUCSON AZ	35.3	PLN	DTVPLN	-DTVP0776
35	KGUN-DT	TUCSON AZ	35.1	PLN	DTVPLN	-DTVP0963
42	KHRR-DT	TUCSON AZ	11.0	PLN	DTVPLN	-DTVP1182

Results for: 27N AZ TUCSON	DTVPLN	NPLN1296	PLN
	POPULATION	AREA (sq km)	
within Noise Limited Contour	631803	4018.8	
not affected by terrain losses	619031	3093.0	
lost to NTSC IX	0	0.0	
lost to additional IX by ATV	936	38.2	
lost to all IX	936	38.2	

Analysis of current record

Channel	Call	City/State	Application Ref. No.
27	KUAS-TV	TUCSON AZ	BLET -20030103AAV

Stations Potentially Affecting This Station

Chan	Call	City/State	Dist(km)	Status	Application	Ref. No.
19	KTTU-TV	TUCSON AZ	35.4	LIC	BLCDT	-20030926ANZ
19	KTTU-DT	TUCSON AZ	11.0	PLN	DTVPLN	-DTVP0338
23	KVOA-DT	TUCSON AZ	35.4	PLN	DTVPLN	-DTVP0511
23	KVOA	TUCSON AZ	35.4	CP MOD	BMPCDT	-20031010ADG
25	KMSB-DT	TUCSON AZ	35.1	PLN	DTVPLN	-DTVP0592
25	KMSB-TV	TUCSON AZ	35.4	LIC	BLCDT	-20050623ABE
26	KUTP	PHOENIX AZ	158.6	CP	BPCDT	-19990809LC
26	KUTP-DT	PHOENIX AZ	158.6	PLN	DTVPLN	-DTVP0629
27	KKTM-DT	FLAGSTAFF AZ	309.5	PLN	DTVPLN	-DTVP0664
28	KUAS-TV	TUCSON AZ	0.0	LIC	BLEDT	-20030115ABS
28	KUAS-DT	TUCSON AZ	0.0	PLN	DTVPLN	-DTVP0701
30	KUAT-TV	TUCSON AZ	35.3	LIC	BLEDT	-20040727ABR
30	KUAT-DT	TUCSON AZ	35.3	PLN	DTVPLN	-DTVP0776
35	KGUN	TUCSON AZ	35.1	LIC	BLCDT	-20050802AAW
35	KGUN-DT	TUCSON AZ	35.1	PLN	DTVPLN	-DTVP0963
42	KHRR	TUCSON AZ	11.0	LIC	BLCDT	-20060711ABJ
42	KHRR-DT	TUCSON AZ	11.0	PLN	DTVPLN	-DTVP1182
27	KAZT-CA	PHOENIX AZ	158.8	APP	USERRECORD-01	



Station KAZT-CA • Flash-Cut Application for D27 • Phoenix, Arizona

tv_process OET-69 Interference Study for KAXT-CA as D27 at
15.0 kW ERP in the Main Beam (2.40 kW ERP at the Radio Horizon)

Total scenarios = 4

Result key: 15
Scenario 1 Affected station 16 KUAS-TV
Before Analysis

Results for: 27N AZ TUCSON	BLET	20030103AAV	LIC
	POPULATION	AREA (sq km)	
within Noise Limited Contour	635197	4124.5	
not affected by terrain losses	625747	3501.9	
lost to NTSC IX	0	0.0	
lost to additional IX by ATV	1188	32.4	
lost to all IX	1188	32.4	

Potential Interfering Stations Included in above Scenario 1

19A AZ TUCSON	DTVPLN	DTVP0338	PLN
25A AZ TUCSON	DTVPLN	DTVP0592	PLN

After Analysis

Results for: 27N AZ TUCSON	BLET	20030103AAV	LIC
	POPULATION	AREA (sq km)	
within Noise Limited Contour	635197	4124.5	
not affected by terrain losses	625747	3501.9	
lost to NTSC IX	0	0.0	
lost to additional IX by ATV	1188	42.2	
lost to all IX	1188	42.2	

Potential Interfering Stations Included in above Scenario 1

19A AZ TUCSON	DTVPLN	DTVP0338	PLN
25A AZ TUCSON	DTVPLN	DTVP0592	PLN
27A AZ PHOENIX	USERRECORD01		APP

Result key: 16
Scenario 2 Affected station 16 KUAS-TV
Before Analysis

Results for: 27N AZ TUCSON	BLET	20030103AAV	LIC
	POPULATION	AREA (sq km)	
within Noise Limited Contour	635197	4124.5	
not affected by terrain losses	625747	3501.9	
lost to NTSC IX	0	0.0	
lost to additional IX by ATV	1188	23.5	
lost to all IX	1188	23.5	

Potential Interfering Stations Included in above Scenario 2

19A AZ TUCSON	DTVPLN	DTVP0338	PLN
25A AZ TUCSON	BLCDT	20050623ABE	LIC

After Analysis



Station KAZT-CA • Flash-Cut Application for D27 • Phoenix, Arizona

**tv_process OET-69 Interference Study for KAXT-CA as D27 at
15.0 kW ERP in the Main Beam (2.40 kW ERP at the Radio Horizon)**

within Noise Limited Contour	635197	4124.5
not affected by terrain losses	625747	3501.9
lost to NTSC IX	0	0.0
lost to additional IX by ATV	1188	23.5
lost to all IX	1188	23.5

Potential Interfering Stations Included in above Scenario 4

19A AZ TUCSON	DTVPLN	DTVP0338	PLN
25A AZ TUCSON	BLCDT	20050623ABE	LIC

After Analysis

Results for: 27N AZ TUCSON

	BLET	20030103AAV	LIC
	POPULATION	AREA (sq km)	
within Noise Limited Contour	635197	4124.5	
not affected by terrain losses	625747	3501.9	
lost to NTSC IX	0	0.0	
lost to additional IX by ATV	1188	36.3	
lost to all IX	1188	36.3	

Potential Interfering Stations Included in above Scenario 4

19A AZ TUCSON	DTVPLN	DTVP0338	PLN
25A AZ TUCSON	BLCDT	20050623ABE	LIC
27A AZ PHOENIX	USERRECORD01		APP

#####

Analysis of Interference to Affected Station 17

Analysis of current record

Channel	Call	City/State	Application	Ref. No.
27	NEW	YUMA AZ	BNPTTL	-20000831BMB

Stations Potentially Affecting This Station

Chan	Call	City/State	Dist(km)	Status	Application	Ref. No.
24	NEW	YUMA AZ	62.6	ADD	BPRM	-20020408ABP
26	960920WU	BRAWLEY CA	0.0	APP	BPET	-19960920WU
27	KKTM-DT	FLAGSTAFF AZ	372.6	PLN	DTVPLN	-DTVP0664
27	K27EC	LAKE HAVASU CITY AZ	177.4	LIC	BLTTL	-19951128JD
27	KAZT-CA	PHOENIX AZ	259.2	CP	BPTTA	-20060206ACD
27	K27IJ	TACNA AZ	125.2	CP	BNPTTL	-20000831BLZ
27	KUAS-TV	TUCSON AZ	369.6	LIC	BLET	-20030103AAV
27	NEW	BRAWLEY CA	68.3	APP	BNPTTL	-20000828ALJ
27	NEW	BRAWLEY CA	68.3	APP	BNPTTL	-20000828ARI
27	NEW	EL CENTRO CA	73.4	APP	BNPTTL	-20000818ACS
27	K27DS	YUCCA VALLEY CA	214.0	LIC	BLTT	-19920813JD
27	NEW	BOULDER CITY NV	325.2	ADD	BPRM	-19960725AAI
41	KYMA-DT	YUMA AZ	0.0	PLN	DTVPLN	-DTVP1150
42	NEW	QUARTZSITE AZ	72.8	APP	BNPTTL	-20000831ART



Station KAZT-CA • Flash-Cut Application for D27 • Phoenix, Arizona

**tv_process OET-69 Interference Study for KAXT-CA as D27 at
15.0 kW ERP in the Main Beam (2.40 kW ERP at the Radio Horizon)**

27 KAZT-CA PHOENIX AZ 259.2 APP USERRECORD-01
Proposal causes no interference

#####

Analysis of Interference to Affected Station 18

Analysis of current record

Channel	Call	City/State	Application Ref. No.
27	NEW	BRAWLEY CA	BNPTTL -20000828ALJ

Stations Potentially Affecting This Station

Chan	Call	City/State	Dist(km)	Status	Application Ref. No.
19	KSWB-TV	SAN DIEGO CA	132.6	LIC	BLCDDT -20040722AAO
19	KSWB-DT	SAN DIEGO CA	132.6	PLN	DTVPLN -DTVP0339
23	KVMD-DT	TWENTYNINE PALMS CA	143.5	PLN	DTVPLN -DTVP0514
24	NEW	YUMA AZ	119.1	ADD	BPRM -20020408ABP
26	NEW	BRAWLEY CA	5.8	APP	BNPTTL -20000810AAP
26	960920WU	BRAWLEY CA	68.3	APP	BPET -19960920WU
27	KAZT-CA	PHOENIX AZ	327.5	CP	BPTTA -20060206ACD
27	K27IJ	TACNA AZ	187.4	CP	BNPTTL -20000831BLZ
27	NEW	YUMA AZ	68.3	APP	BNPTTL -20000831BMB
27	NEW	BRAWLEY CA	0.0	APP	BNPTTL -20000828ARI
27	NEW	EL CENTRO CA	20.7	APP	BNPTTL -20000818ACS
27	K27DS	YUCCA VALLEY CA	165.6	LIC	BLTT -19920813JD
27	NEW	BOULDER CITY NV	339.8	ADD	BPRM -19960725AAI
28	NEW	EL CENTRO CA	21.1	APP	BNPTTL -20000830BBK
30	KPBS	SAN DIEGO CA	132.5	LIC	BLEDT -20011203CEP
30	KPBS-DT	SAN DIEGO CA	132.6	PLN	DTVPLN -DTVP0777
41	KYMA-DT	YUMA AZ	68.3	PLN	DTVPLN -DTVP1150
42	KESQ	PALM SPRINGS CA	127.9	APP	BPRM -20060426AAX
42	KESQ-TV	PALM SPRINGS CA	127.9	LIC	BLCT -20050727AHL
27	KAZT-CA	PHOENIX AZ	327.5	APP	USERRECORD-01

Proposed station is beyond the site to
nearest cell evaluation distance

#####

Analysis of Interference to Affected Station 19

Analysis of current record

Channel	Call	City/State	Application Ref. No.
27	NEW	BRAWLEY CA	BNPTTL -20000828ARI

Stations Potentially Affecting This Station

Chan	Call	City/State	Dist(km)	Status	Application Ref. No.
19	KSWB-TV	SAN DIEGO CA	132.6	LIC	BLCDDT -20040722AAO



Station KAZT-CA • Flash-Cut Application for D27 • Phoenix, Arizona

**tv_process OET-69 Interference Study for KAXT-CA as D27 at
15.0 kW ERP in the Main Beam (2.40 kW ERP at the Radio Horizon)**

19	KSWB-DT	SAN DIEGO CA	132.6	PLN	DTVPLN	-DTVP0339
23	KVMD-DT	TWENTYNINE PALMS CA	143.5	PLN	DTVPLN	-DTVP0514
24	NEW	YUMA AZ	119.1	ADD	BPRM	-20020408ABP
26	NEW	BRAWLEY CA	5.8	APP	BNPTTL	-20000810AAP
26	960920WU	BRAWLEY CA	68.3	APP	BPET	-19960920WU
27	KAZT-CA	PHOENIX AZ	327.5	CP	BPTTA	-20060206ACD
27	K27IJ	TACNA AZ	187.4	CP	BNPTTL	-20000831BLZ
27	NEW	YUMA AZ	68.3	APP	BNPTTL	-20000831BMB
27	NEW	BRAWLEY CA	0.0	APP	BNPTTL	-20000828ALJ
27	NEW	EL CENTRO CA	20.7	APP	BNPTTL	-20000818ACS
27	K27DS	YUCCA VALLEY CA	165.6	LIC	BLTT	-19920813JD
27	NEW	BOULDER CITY NV	339.8	ADD	BPRM	-19960725AAI
28	NEW	EL CENTRO CA	21.1	APP	BNPTTL	-20000830BBK
30	KPBS	SAN DIEGO CA	132.5	LIC	BLEDT	-20011203CEP
30	KPBS-DT	SAN DIEGO CA	132.6	PLN	DTVPLN	-DTVP0777
41	KYMA-DT	YUMA AZ	68.3	PLN	DTVPLN	-DTVP1150
42	KESQ	PALM SPRINGS CA	127.9	APP	BPRM	-20060426AAX
42	KESQ-TV	PALM SPRINGS CA	127.9	LIC	BLCT	-20050727AHL
27	KAZT-CA	PHOENIX AZ	327.5	APP	USERRECORD-01	

Proposed station is beyond the site to
nearest cell evaluation distance

#####

Analysis of Interference to Affected Station 20

Analysis of current record

Channel	Call	City/State	Application	Ref. No.
27	NEW	EL CENTRO CA	BNPTTL	-20000818ACS

Stations Potentially Affecting This Station

Chan	Call	City/State	Dist(km)	Status	Application	Ref. No.
19	KSWB-TV	SAN DIEGO CA	129.9	LIC	BLCDT	-20040722AAO
19	KSWB-DT	SAN DIEGO CA	129.9	PLN	DTVPLN	-DTVP0339
24	NEW	YUMA AZ	114.5	ADD	BPRM	-20020408ABP
26	NEW	BRAWLEY CA	18.4	APP	BNPTTL	-20000810AAP
26	960920WU	BRAWLEY CA	73.4	APP	BPET	-19960920WU
26	NEW	EL CENTRO CA	4.5	APP	BNPTTL	-20000830ALZ
27	KAZT-CA	PHOENIX AZ	330.5	CP	BPTTA	-20060206ACD
27	K27IJ	TACNA AZ	197.2	CP	BNPTTL	-20000831BLZ
27	NEW	YUMA AZ	73.4	APP	BNPTTL	-20000831BMB
27	NEW	BANNING CA	188.2	APP	BNPTTL	-20000831BCJ
27	NEW	BRAWLEY CA	20.7	APP	BNPTTL	-20000828ALJ
27	NEW	BRAWLEY CA	20.7	APP	BNPTTL	-20000828ARI
27	KNLA-LP	LOS ANGELES CA	281.1	CP	BPTTL	-20031219AUA
27	K27DS	YUCCA VALLEY CA	181.3	LIC	BLTT	-19920813JD
27	NEW	BOULDER CITY NV	360.0	ADD	BPRM	-19960725AAI
28	NEW	EL CENTRO CA	4.9	APP	BNPTTL	-20000830BBK
30	KPBS	SAN DIEGO CA	129.8	LIC	BLEDT	-20011203CEP
30	KPBS-DT	SAN DIEGO CA	129.9	PLN	DTVPLN	-DTVP0777



Station KAZT-CA • Flash-Cut Application for D27 • Phoenix, Arizona

**tv_process OET-69 Interference Study for KAXT-CA as D27 at
15.0 kW ERP in the Main Beam (2.40 kW ERP at the Radio Horizon)**

41	KYMA-DT	YUMA AZ	73.4	PLN	DTVPLN	-DTVP1150
42	KESQ	PALM SPRINGS CA	144.7	APP	BPRM	-20060426AAX
42	KESQ-TV	PALM SPRINGS CA	144.7	LIC	BLCT	-20050727AHL
27	KAZT-CA	PHOENIX AZ	330.5	APP	USERRECORD-01	

Proposed station is beyond the site to nearest cell evaluation distance

#####

Analysis of Interference to Affected Station 21

Analysis of current record

Channel	Call	City/State	Application Ref. No.
27	K27FN	LORDSBURG NM	BLTT -19990629JC

Stations Potentially Affecting This Station

Chan	Call	City/State	Dist(km)	Status	Application Ref. No.
27	KKTM-DT	FLAGSTAFF AZ	389.6	PLN	DTVPLN -DTVP0664
27	KAZT-CA	PHOENIX AZ	328.9	CP	BPTTA -20060206ACD
27	KUAS-TV	TUCSON AZ	211.8	LIC	BLET -20030103AAV
27	KASA-TV	SANTA FE NM	386.1	LIC	BLCDT -20030624AAM
27	KASA-DT	SANTA FE NM	386.2	PLN	DTVPLN -DTVP0679
27	KAZT-CA	PHOENIX AZ	328.9	APP	USERRECORD-01

Proposed station is beyond the site to nearest cell evaluation distance

#####

Analysis of Interference to Affected Station 22

Analysis of current record

Channel	Call	City/State	Application Ref. No.
27	NEW	BOULDER CITY NV	BPRM -19960725AAI

Stations Potentially Affecting This Station

Chan	Call	City/State	Dist(km)	Status	Application Ref. No.
19	KMOH-DT	KINGMAN AZ	113.5	PLN	DTVPLN -DTVP0337
24	KVVU-DT	HENDERSON NV	15.5	PLN	DTVPLN -DTVP0578
27	KKTM-DT	FLAGSTAFF AZ	321.7	PLN	DTVPLN -DTVP0664
29	KVCW	LAS VEGAS NV	15.5	LIC	BLCDT -20070109AAW
29	KFBT-DT	LAS VEGAS NV	18.7	PLN	DTVPLN -DTVP0755
34	KMCC	LAUGHLIN NV	91.8	LIC	BLCT -20030821AIR
34	KMCC	LAUGHLIN NV	91.8	APP	BSTA -20060301AAU
27	KAZT-CA	PHOENIX AZ	388.4	APP	USERRECORD-01

Proposal causes no interference



Station KAZT-CA • Flash-Cut Application for D27 • Phoenix, Arizona

**tv_process OET-69 Interference Study for KAXT-CA as D27 at
15.0 kW ERP in the Main Beam (2.40 kW ERP at the Radio Horizon)**

#####

Analysis of Interference to Affected Station 23

Analysis of current record

Channel	Call	City/State	Application	Ref. No.
27	KELV-LP	LAS VEGAS NV	BLTT	-19990225JE

Stations Potentially Affecting This Station

Chan	Call	City/State	Dist(km)	Status	Application	Ref. No.
19	KMOH-DT	KINGMAN AZ	122.9	PLN	DTVPLN	-DTVP0337
24	KVVU-DT	HENDERSON NV	0.0	PLN	DTVPLN	-DTVP0578
27	K27DA	BIG SANDY VALLEY AZ	142.4	LIC	BLTT	-19900523IG
27	KKTM-DT	FLAGSTAFF AZ	337.0	PLN	DTVPLN	-DTVP0664
27	K27EC	LAKE HAVASU CITY AZ	166.4	LIC	BLTTL	-19951128JD
27	KAZT-CA	PHOENIX AZ	400.9	CP	BPTTA	-20060206ACD
27	NEW	BANNING CA	276.0	APP	BNPTTL	-20000831BCJ
27	KNLA-LP	LOS ANGELES CA	341.9	CP	BPTTL	-20031219AUA
27	K27DS	YUCCA VALLEY CA	273.8	LIC	BLTT	-19920813JD
27	NEW	BOULDER CITY NV	15.5	ADD	BPRM	-19960725AAI
27	NEW	GLENDALE NV	87.1	APP	BDCCDTT	-20070330AQW
28	KVPX-LP	LAS VEGAS NV	0.2	LIC	BLTTL	-20060619ABZ
29	KVCW	LAS VEGAS NV	0.1	LIC	BLCDT	-20070109AAW
29	KFBT-DT	LAS VEGAS NV	7.6	PLN	DTVPLN	-DTVP0755
42	K42AA	PAHRUMP NV	44.7	LIC	BLTT	-1944
27	KAZT-CA	PHOENIX AZ	400.9	APP	USERRECORD-	01

Proposal causes no interference

#####

Analysis of Interference to Affected Station 24

Analysis of current record

Channel	Call	City/State	Application	Ref. No.
27	KELV-LP	LAS VEGAS NV	BSTA	-20060531AHF

Stations Potentially Affecting This Station

Chan	Call	City/State	Dist(km)	Status	Application	Ref. No.
19	KMOH-DT	KINGMAN AZ	122.9	PLN	DTVPLN	-DTVP0337
24	KVVU-DT	HENDERSON NV	0.1	PLN	DTVPLN	-DTVP0578
26	K67HO	LAUGHLIN NV	87.6	CP	BDISTTL	-20060210ABE
27	K27DA	BIG SANDY VALLEY AZ	142.4	LIC	BLTT	-19900523IG
27	KKTM-DT	FLAGSTAFF AZ	337.0	PLN	DTVPLN	-DTVP0664
27	K27EC	LAKE HAVASU CITY AZ	166.5	LIC	BLTTL	-19951128JD
27	KAZT-CA	PHOENIX AZ	401.0	CP	BPTTA	-20060206ACD
27	NEW	BANNING CA	276.1	APP	BNPTTL	-20000831BCJ
27	KNLA-LP	LOS ANGELES CA	342.0	CP	BPTTL	-20031219AUA
27	K27DS	YUCCA VALLEY CA	273.9	LIC	BLTT	-19920813JD



Station KAZT-CA • Flash-Cut Application for D27 • Phoenix, Arizona

**tv_process OET-69 Interference Study for KAXT-CA as D27 at
15.0 kW ERP in the Main Beam (2.40 kW ERP at the Radio Horizon)**

27	NEW	BOULDER CITY NV	15.4	ADD	BPRM	-19960725AAI
27	NEW	GLENDALE NV	86.9	APP	BDCCDTT	-20070330AQW
28	KVPX-LP	LAS VEGAS NV	0.2	LIC	BLTTL	-20060619ABZ
29	KVCW	LAS VEGAS NV	0.1	LIC	BLCDT	-20070109AAW
29	KFBT-DT	LAS VEGAS NV	7.7	PLN	DTVPLN	-DTVP0755
42	K42AA	PAHRUMP NV	44.8	LIC	BLTT	-1944
27	KAZT-CA	PHOENIX AZ	401.0	APP	USERRECORD-01	

Proposal causes no interference

#####

Analysis of Interference to Affected Station 25

Analysis of current record

Channel	Call	City/State	Application	Ref. No.
28	KCAB-LP	CASA GRANDE AZ	BLTTL	-20051007ABP

Stations Potentially Affecting This Station

Chan	Call	City/State	Dist(km)	Status	Application	Ref. No.
20	KPAZ-DT	PHOENIX AZ	59.2	PLN	DTVPLN	-DTVP0388
20	KPAZ-TV	PHOENIX AZ	59.3	CP	BPCDT	-19990414KH
21	KPAZ-TV	PHOENIX AZ	59.2	LIC	BLCT	-19930715KF
24	KTVK-DT	PHOENIX AZ	59.2	PLN	DTVPLN	-DTVP0556
25	KMSB-DT	TUCSON AZ	108.8	PLN	DTVPLN	-DTVP0592
25	KMSB-TV	TUCSON AZ	109.0	LIC	BLCDT	-20050623ABE
26	KUTP	PHOENIX AZ	59.1	CP	BPCDT	-19990809LC
26	KUTP-DT	PHOENIX AZ	59.1	PLN	DTVPLN	-DTVP0629
27	KAZT-CA	PHOENIX AZ	59.2	CP	BPTTA	-20060206ACD
27	KUAS-TV	TUCSON AZ	100.6	LIC	BLET	-20030103AAV
28	KCOS-LP	PHOENIX AZ	69.8	LIC	BLTTL	-19990325JD
28	KQBN-LP	PRESCOTT AZ	108.3	CP	BPTTL	-20040712AAP
28	KUAS-TV	TUCSON AZ	100.6	LIC	BLEDT	-20030115ABS
28	KUAS-DT	TUCSON AZ	100.6	PLN	DTVPLN	-DTVP0701
29	KAET	PHOENIX AZ	59.3	LIC	BLEDT	-20020405ABD
29	KAET-DT	PHOENIX AZ	59.3	PLN	DTVPLN	-DTVP0736
30	KUAT-TV	TUCSON AZ	109.0	LIC	BLEDT	-20040727ABR
30	KUAT-DT	TUCSON AZ	108.9	PLN	DTVPLN	-DTVP0776
31	KSAZ-DT	PHOENIX AZ	59.3	PLN	DTVPLN	-DTVP0812
32	KOLD-TV	TUCSON AZ	109.0	LIC	BLCDT	-20030911AAI
32	KOLD-DT	TUCSON AZ	90.9	PLN	DTVPLN	-DTVP0853
35	KGUN	TUCSON AZ	108.8	LIC	BLCDT	-20050802AAW
35	KGUN-DT	TUCSON AZ	108.8	PLN	DTVPLN	-DTVP0963
36	KPNX-DT	MESA AZ	59.3	PLN	DTVPLN	-DTVP1002
42	KHRR	TUCSON AZ	90.9	LIC	BLCDT	-20060711ABJ
42	KHRR-DT	TUCSON AZ	90.9	PLN	DTVPLN	-DTVP1182
43	K43CO	CASA GRANDE AZ	15.8	LIC	BLTT	-19940105IB
43	960710LC	COOLIDGE AZ	15.8	APP	BPET	-19960710LC
43	960709KP	COOLIDGE AZ	16.0	APP	BPET	-19960709KP
27	KAZT-CA	PHOENIX AZ	59.2	APP	USERRECORD-01	

Proposal causes no interference



Station KAZT-CA • Flash-Cut Application for D27 • Phoenix, Arizona

**tv_process OET-69 Interference Study for KAXT-CA as D27 at
15.0 kW ERP in the Main Beam (2.40 kW ERP at the Radio Horizon)**

#####

Analysis of Interference to Affected Station 26

Analysis of current record

Channel	Call	City/State	Application	Ref. No.
28	KCOS-LP	PHOENIX AZ	BLTTL	-19990325JD

Stations Potentially Affecting This Station

Chan	Call	City/State	Dist(km)	Status	Application	Ref. No.
20	KPAZ-DT	PHOENIX AZ	42.9	PLN	DTVPLN	-DTVP0388
20	KPAZ-TV	PHOENIX AZ	42.9	CP	BPCDT	-19990414KH
21	KPAZ-TV	PHOENIX AZ	42.9	LIC	BLCT	-19930715KF
24	KTVK-DT	PHOENIX AZ	43.0	PLN	DTVPLN	-DTVP0556
25	KUSK-DT	PRESCOTT AZ	139.7	PLN	DTVPLN	-DTVP0591
26	KUTP	PHOENIX AZ	42.7	CP	BPCDT	-19990809LC
26	KUTP-DT	PHOENIX AZ	42.7	PLN	DTVPLN	-DTVP0629
27	KAZT-CA	PHOENIX AZ	42.9	CP	BPTTA	-20060206ACD
28	KCAB-LP	CASA GRANDE AZ	69.8	LIC	BLTTL	-20051007ABP
28	NEW	PARKER AZ	250.0	APP	BNPTTL	-20000831AQW
28	KQBN-LP	PRESCOTT AZ	85.4	CP	BPTTL	-20040712AAP
28	KUAS-TV	TUCSON AZ	154.1	LIC	BLEDT	-20030115ABS
28	KUAS-DT	TUCSON AZ	154.1	PLN	DTVPLN	-DTVP0701
29	KAET	PHOENIX AZ	43.1	LIC	BLEDT	-20020405ABD
29	KAET-DT	PHOENIX AZ	43.1	PLN	DTVPLN	-DTVP0736
31	KSAZ-DT	PHOENIX AZ	42.9	PLN	DTVPLN	-DTVP0812
36	KPNX-DT	MESA AZ	43.1	PLN	DTVPLN	-DTVP1002
43	K43CO	CASA GRANDE AZ	54.9	LIC	BLTT	-19940105IB
43	960710LC	COOLIDGE AZ	54.9	APP	BPET	-19960710LC
43	960709KP	COOLIDGE AZ	54.7	APP	BPET	-19960709KP
43	KEJR-LP	PHOENIX AZ	43.0	LIC	BLTT	-20051020AFW
27	KAZT-CA	PHOENIX AZ	42.9	APP	USERRECORD-01	

Total scenarios = 8

Result key: 19
 Scenario 1 Affected station 26 KCOS-LP
 Before Analysis

Results for: 28N AZ PHOENIX	BLTTL	19990325JD	LIC
	POPULATION	AREA (sq km)	
within Noise Limited Contour	862946	1397.6	
not affected by terrain losses	825878	1372.8	
lost to NTSC IX	236882	289.1	
lost to additional IX by ATV	2587	14.9	
lost to all IX	239469	304.0	

Potential Interfering Stations Included in above Scenario 1

21N AZ PHOENIX	BLCT	19930715KF	LIC
----------------	------	------------	-----

Station KAZT-CA • Flash-Cut Application for D27 • Phoenix, Arizona

**tv_process OET-69 Interference Study for KAXT-CA as D27 at
15.0 kW ERP in the Main Beam (2.40 kW ERP at the Radio Horizon)**

27N AZ PHOENIX	BPTTA	20060206ACD	CP
28N AZ PRESCOTT	BPTTL	20040712AAP	CP
43N AZ PHOENIX	BLTT	20051020AFW	LIC
24A AZ PHOENIX	DTVPLN	DTVP0556	PLN
26A AZ PHOENIX	BPCDT	19990809LC	CP
29A AZ PHOENIX	BLEDT	20020405ABD	LIC

After Analysis

Results for: 28N AZ PHOENIX	BLTTTL	19990325JD	LIC
	POPULATION	AREA (sq km)	
within Noise Limited Contour	862946	1397.6	
not affected by terrain losses	825878	1372.8	
lost to NTSC IX	14766	20.9	
lost to additional IX by ATV	61980	108.3	
lost to all IX	76746	129.1	

Potential Interfering Stations Included in above Scenario 1

21N AZ PHOENIX	BLCT	19930715KF	LIC
28N AZ PRESCOTT	BPTTL	20040712AAP	CP
43N AZ PHOENIX	BLTT	20051020AFW	LIC
24A AZ PHOENIX	DTVPLN	DTVP0556	PLN
26A AZ PHOENIX	BPCDT	19990809LC	CP
29A AZ PHOENIX	BLEDT	20020405ABD	LIC
27A AZ PHOENIX	USERRECORD01		APP

Result key: 20
Scenario 2 Affected station 26 KCOS-LP
Before Analysis

Results for: 28N AZ PHOENIX	BLTTTL	19990325JD	LIC
	POPULATION	AREA (sq km)	
within Noise Limited Contour	862946	1397.6	
not affected by terrain losses	825878	1372.8	
lost to NTSC IX	236882	289.1	
lost to additional IX by ATV	121	6.0	
lost to all IX	237003	295.0	

Potential Interfering Stations Included in above Scenario 2

21N AZ PHOENIX	BLCT	19930715KF	LIC
27N AZ PHOENIX	BPTTA	20060206ACD	CP
28N AZ PRESCOTT	BPTTL	20040712AAP	CP
43N AZ PHOENIX	BLTT	20051020AFW	LIC
24A AZ PHOENIX	DTVPLN	DTVP0556	PLN
26A AZ PHOENIX	BPCDT	19990809LC	CP
29A AZ PHOENIX	DTVPLN	DTVP0736	PLN

After Analysis

Results for: 28N AZ PHOENIX	BLTTTL	19990325JD	LIC
	POPULATION	AREA (sq km)	
within Noise Limited Contour	862946	1397.6	



Station KAZT-CA • Flash-Cut Application for D27 • Phoenix, Arizona

**tv_process OET-69 Interference Study for KAXT-CA as D27 at
15.0 kW ERP in the Main Beam (2.40 kW ERP at the Radio Horizon)**

not affected by terrain losses	825878	1372.8
lost to NTSC IX	14766	20.9
lost to additional IX by ATV	45593	75.5
lost to all IX	60359	96.4

Potential Interfering Stations Included in above Scenario 2

21N AZ PHOENIX	BLCT	19930715KF	LIC
28N AZ PRESCOTT	BPTTL	20040712AAP	CP
43N AZ PHOENIX	BLTT	20051020AFW	LIC
24A AZ PHOENIX	DTVPLN	DTVP0556	PLN
26A AZ PHOENIX	BPCDT	19990809LC	CP
29A AZ PHOENIX	DTVPLN	DTVP0736	PLN
27A AZ PHOENIX	USERRECORD01		APP

Result key: 21
Scenario 3 Affected station 26 KCOS-LP
Before Analysis

Results for: 28N AZ PHOENIX BLTTTL 19990325JD LIC

	POPULATION	AREA (sq km)
within Noise Limited Contour	862946	1397.6
not affected by terrain losses	825878	1372.8
lost to NTSC IX	481484	706.3
lost to additional IX by ATV	121	1.0
lost to all IX	481605	707.2

Potential Interfering Stations Included in above Scenario 3

21N AZ PHOENIX	BLCT	19930715KF	LIC
27N AZ PHOENIX	BPTTA	20060206ACD	CP
28N AZ PRESCOTT	BPTTL	20040712AAP	CP
43N AZ COOLIDGE	BPET	19960710LC	APP
43N AZ PHOENIX	BLTT	20051020AFW	LIC
24A AZ PHOENIX	DTVPLN	DTVP0556	PLN
26A AZ PHOENIX	BPCDT	19990809LC	CP
29A AZ PHOENIX	BLEDT	20020405ABD	LIC

After Analysis

Results for: 28N AZ PHOENIX BLTTTL 19990325JD LIC

	POPULATION	AREA (sq km)
within Noise Limited Contour	862946	1397.6
not affected by terrain losses	825878	1372.8
lost to NTSC IX	454073	651.6
lost to additional IX by ATV	19082	36.8
lost to all IX	473155	688.4

Potential Interfering Stations Included in above Scenario 3

21N AZ PHOENIX	BLCT	19930715KF	LIC
28N AZ PRESCOTT	BPTTL	20040712AAP	CP
43N AZ COOLIDGE	BPET	19960710LC	APP
43N AZ PHOENIX	BLTT	20051020AFW	LIC



Station KAZT-CA • Flash-Cut Application for D27 • Phoenix, Arizona

**tv_process OET-69 Interference Study for KAXT-CA as D27 at
15.0 kW ERP in the Main Beam (2.40 kW ERP at the Radio Horizon)**

24A AZ PHOENIX	DTVPLN	DTVP0556	PLN
26A AZ PHOENIX	BPCDT	19990809LC	CP
29A AZ PHOENIX	BLEDT	20020405ABD	LIC
27A AZ PHOENIX	USERRECORD01		APP

Result key: 22
 Scenario 4 Affected station 26 KCOS-LP
 Before Analysis

Results for: 28N AZ PHOENIX	BLTTTL	19990325JD	LIC
	POPULATION	AREA (sq km)	
within Noise Limited Contour	862946	1397.6	
not affected by terrain losses	825878	1372.8	
lost to NTSC IX	481484	706.3	
lost to additional IX by ATV	121	1.0	
lost to all IX	481605	707.2	

Potential Interfering Stations Included in above Scenario 4

21N AZ PHOENIX	BLCT	19930715KF	LIC
27N AZ PHOENIX	BPTTA	20060206ACD	CP
28N AZ PRESCOTT	BPTTL	20040712AAP	CP
43N AZ COOLIDGE	BPET	19960710LC	APP
43N AZ PHOENIX	BLTT	20051020AFW	LIC
24A AZ PHOENIX	DTVPLN	DTVP0556	PLN
26A AZ PHOENIX	BPCDT	19990809LC	CP
29A AZ PHOENIX	DTVPLN	DTVP0736	PLN

After Analysis

Results for: 28N AZ PHOENIX	BLTTTL	19990325JD	LIC
	POPULATION	AREA (sq km)	
within Noise Limited Contour	862946	1397.6	
not affected by terrain losses	825878	1372.8	
lost to NTSC IX	454073	651.6	
lost to additional IX by ATV	17965	32.8	
lost to all IX	472038	684.4	

Potential Interfering Stations Included in above Scenario 4

21N AZ PHOENIX	BLCT	19930715KF	LIC
28N AZ PRESCOTT	BPTTL	20040712AAP	CP
43N AZ COOLIDGE	BPET	19960710LC	APP
43N AZ PHOENIX	BLTT	20051020AFW	LIC
24A AZ PHOENIX	DTVPLN	DTVP0556	PLN
26A AZ PHOENIX	BPCDT	19990809LC	CP
29A AZ PHOENIX	DTVPLN	DTVP0736	PLN
27A AZ PHOENIX	USERRECORD01		APP

Result key: 23
 Scenario 5 Affected station 26 KCOS-LP
 Before Analysis

Results for: 28N AZ PHOENIX	BLTTTL	19990325JD	LIC
-----------------------------	--------	------------	-----



Station KAZT-CA • Flash-Cut Application for D27 • Phoenix, Arizona

**tv_process OET-69 Interference Study for KAXT-CA as D27 at
15.0 kW ERP in the Main Beam (2.40 kW ERP at the Radio Horizon)**

	POPULATION	AREA (sq km)
within Noise Limited Contour	862946	1397.6
not affected by terrain losses	825878	1372.8
lost to NTSC IX	236882	289.1
lost to additional IX by ATV	2587	14.9
lost to all IX	239469	304.0

Potential Interfering Stations Included in above Scenario 5

21N AZ PHOENIX	BLCT	19930715KF	LIC
27N AZ PHOENIX	BPTTA	20060206ACD	CP
28N AZ PRESCOTT	BPTTL	20040712AAP	CP
43N AZ COOLIDGE	BPET	19960709KP	APP
43N AZ PHOENIX	BLTT	20051020AFW	LIC
24A AZ PHOENIX	DTVPLN	DTVP0556	PLN
26A AZ PHOENIX	BPCDT	19990809LC	CP
29A AZ PHOENIX	BLEDT	20020405ABD	LIC

After Analysis

Results for: 28N AZ PHOENIX		BLTTTL	19990325JD	LIC
		POPULATION	AREA (sq km)	
within Noise Limited Contour		862946	1397.6	
not affected by terrain losses		825878	1372.8	
lost to NTSC IX		14766	20.9	
lost to additional IX by ATV		61980	108.3	
lost to all IX		76746	129.1	

Potential Interfering Stations Included in above Scenario 5

21N AZ PHOENIX	BLCT	19930715KF	LIC
28N AZ PRESCOTT	BPTTL	20040712AAP	CP
43N AZ COOLIDGE	BPET	19960709KP	APP
43N AZ PHOENIX	BLTT	20051020AFW	LIC
24A AZ PHOENIX	DTVPLN	DTVP0556	PLN
26A AZ PHOENIX	BPCDT	19990809LC	CP
29A AZ PHOENIX	BLEDT	20020405ABD	LIC
27A AZ PHOENIX	USERRECORD01		APP

Result key: 24
Scenario 6 Affected station 26 KCOS-LP
Before Analysis

Results for: 28N AZ PHOENIX		BLTTTL	19990325JD	LIC
		POPULATION	AREA (sq km)	
within Noise Limited Contour		862946	1397.6	
not affected by terrain losses		825878	1372.8	
lost to NTSC IX		236882	289.1	
lost to additional IX by ATV		121	6.0	
lost to all IX		237003	295.0	

Potential Interfering Stations Included in above Scenario 6

21N AZ PHOENIX	BLCT	19930715KF	LIC
----------------	------	------------	-----



Station KAZT-CA • Flash-Cut Application for D27 • Phoenix, Arizona

**tv_process OET-69 Interference Study for KAXT-CA as D27 at
15.0 kW ERP in the Main Beam (2.40 kW ERP at the Radio Horizon)**

27N AZ PHOENIX	BPTTA	20060206ACD	CP
28N AZ PRESCOTT	BPTTL	20040712AAP	CP
43N AZ COOLIDGE	BPET	19960709KP	APP
43N AZ PHOENIX	BLTT	20051020AFW	LIC
24A AZ PHOENIX	DTVPLN	DTVP0556	PLN
26A AZ PHOENIX	BPCDT	19990809LC	CP
29A AZ PHOENIX	DTVPLN	DTVP0736	PLN

After Analysis

Results for: 28N AZ PHOENIX	BLTTTL	19990325JD	LIC
	POPULATION	AREA (sq km)	
within Noise Limited Contour	862946	1397.6	
not affected by terrain losses	825878	1372.8	
lost to NTSC IX	14766	20.9	
lost to additional IX by ATV	45593	75.5	
lost to all IX	60359	96.4	

Potential Interfering Stations Included in above Scenario 6

21N AZ PHOENIX	BLCT	19930715KF	LIC
28N AZ PRESCOTT	BPTTL	20040712AAP	CP
43N AZ COOLIDGE	BPET	19960709KP	APP
43N AZ PHOENIX	BLTT	20051020AFW	LIC
24A AZ PHOENIX	DTVPLN	DTVP0556	PLN
26A AZ PHOENIX	BPCDT	19990809LC	CP
29A AZ PHOENIX	DTVPLN	DTVP0736	PLN
27A AZ PHOENIX	USERRECORD01		APP

Result key: 25
Scenario 7 Affected station 26 KCOS-LP
Before Analysis

Results for: 28N AZ PHOENIX	BLTTTL	19990325JD	LIC
	POPULATION	AREA (sq km)	
within Noise Limited Contour	862946	1397.6	
not affected by terrain losses	825878	1372.8	
lost to NTSC IX	236882	289.1	
lost to additional IX by ATV	2587	14.9	
lost to all IX	239469	304.0	

Potential Interfering Stations Included in above Scenario 7

21N AZ PHOENIX	BLCT	19930715KF	LIC
27N AZ PHOENIX	BPTTA	20060206ACD	CP
28N AZ PRESCOTT	BPTTL	20040712AAP	CP
43N AZ PHOENIX	BLTT	20051020AFW	LIC
24A AZ PHOENIX	DTVPLN	DTVP0556	PLN
26A AZ PHOENIX	BPCDT	19990809LC	CP
29A AZ PHOENIX	BLEDT	20020405ABD	LIC

After Analysis

Results for: 28N AZ PHOENIX	BLTTTL	19990325JD	LIC
-----------------------------	--------	------------	-----

Station KAZT-CA • Flash-Cut Application for D27 • Phoenix, Arizona

**tv_process OET-69 Interference Study for KAXT-CA as D27 at
15.0 kW ERP in the Main Beam (2.40 kW ERP at the Radio Horizon)**

	POPULATION	AREA (sq km)
within Noise Limited Contour	862946	1397.6
not affected by terrain losses	825878	1372.8
lost to NTSC IX	14766	20.9
lost to additional IX by ATV	61980	108.3
lost to all IX	76746	129.1

Potential Interfering Stations Included in above Scenario 7

21N AZ PHOENIX	BLCT	19930715KF	LIC
28N AZ PRESCOTT	BPTTL	20040712AAP	CP
43N AZ PHOENIX	BLTT	20051020AFW	LIC
24A AZ PHOENIX	DTVPLN	DTVP0556	PLN
26A AZ PHOENIX	BPCDT	19990809LC	CP
29A AZ PHOENIX	BLEDT	20020405ABD	LIC
27A AZ PHOENIX	USERRECORD01		APP

Result key: 26
Scenario 8 Affected station 26 KCOS-LP
Before Analysis

Results for: 28N AZ PHOENIX

	POPULATION	AREA (sq km)	
within Noise Limited Contour	862946	1397.6	
not affected by terrain losses	825878	1372.8	
lost to NTSC IX	236882	289.1	
lost to additional IX by ATV	121	6.0	
lost to all IX	237003	295.0	

Potential Interfering Stations Included in above Scenario 8

21N AZ PHOENIX	BLCT	19930715KF	LIC
27N AZ PHOENIX	BPTTA	20060206ACD	CP
28N AZ PRESCOTT	BPTTL	20040712AAP	CP
43N AZ PHOENIX	BLTT	20051020AFW	LIC
24A AZ PHOENIX	DTVPLN	DTVP0556	PLN
26A AZ PHOENIX	BPCDT	19990809LC	CP
29A AZ PHOENIX	DTVPLN	DTVP0736	PLN

After Analysis

Results for: 28N AZ PHOENIX

	POPULATION	AREA (sq km)	
within Noise Limited Contour	862946	1397.6	
not affected by terrain losses	825878	1372.8	
lost to NTSC IX	14766	20.9	
lost to additional IX by ATV	45593	75.5	
lost to all IX	60359	96.4	

Potential Interfering Stations Included in above Scenario 8

21N AZ PHOENIX	BLCT	19930715KF	LIC
28N AZ PRESCOTT	BPTTL	20040712AAP	CP
43N AZ PHOENIX	BLTT	20051020AFW	LIC



Station KAZT-CA • Flash-Cut Application for D27 • Phoenix, Arizona

**tv_process OET-69 Interference Study for KAXT-CA as D27 at
15.0 kW ERP in the Main Beam (2.40 kW ERP at the Radio Horizon)**

24A AZ PHOENIX	DTVPLN	DTVP0556	PLN
26A AZ PHOENIX	BPCDT	19990809LC	CP
29A AZ PHOENIX	DTVPLN	DTVP0736	PLN
27A AZ PHOENIX	USERRECORD01		APP

#####

Analysis of Interference to Affected Station 27

Analysis of current record

Channel	Call	City/State	Application	Ref. No.
28	KQBN-LP	PRESCOTT AZ	BPTTL	-20040712AAP

Stations Potentially Affecting This Station

Chan	Call	City/State	Dist(km)	Status	Application	Ref. No.
20	KPAZ-DT	PHOENIX AZ	52.9	PLN	DTVPLN	-DTVP0388
20	KPAZ-TV	PHOENIX AZ	52.9	CP	BPCDT	-19990414KH
21	KPAZ-TV	PHOENIX AZ	52.9	LIC	BLCT	-19930715KF
24	KTVK-DT	PHOENIX AZ	52.9	PLN	DTVPLN	-DTVP0556
25	KUSK-DT	PRESCOTT AZ	130.9	PLN	DTVPLN	-DTVP0591
26	KUTP	PHOENIX AZ	53.2	CP	BPCDT	-19990809LC
26	KUTP-DT	PHOENIX AZ	53.2	PLN	DTVPLN	-DTVP0629
27	KAZT-CA	PHOENIX AZ	53.0	CP	BPTTA	-20060206ACD
28	KCAB-LP	CASA GRANDE AZ	108.3	LIC	BLTTL	-20051007ABP
28	NEW	KINGMAN AZ	226.6	APP	BNPTTL	-20000831BZS
28	NEW	PARKER AZ	169.7	APP	BNPTTL	-20000831AQW
28	KCOS-LP	PHOENIX AZ	85.4	LIC	BLTTL	-19990325JD
28	KUAS-TV	TUCSON AZ	208.9	LIC	BLEDT	-20030115ABS
28	KUAS-DT	TUCSON AZ	208.9	PLN	DTVPLN	-DTVP0701
29	KAET	PHOENIX AZ	52.8	LIC	BLEDT	-20020405ABD
29	KAET-DT	PHOENIX AZ	52.8	PLN	DTVPLN	-DTVP0736
31	KSAZ-DT	PHOENIX AZ	52.9	PLN	DTVPLN	-DTVP0812
36	KPNX-DT	MESA AZ	52.8	PLN	DTVPLN	-DTVP1002
43	960710LC	COOLIDGE AZ	103.5	APP	BPET	-19960710LC
43	960709KP	COOLIDGE AZ	103.5	APP	BPET	-19960709KP
43	KEJR-LP	PHOENIX AZ	52.9	LIC	BLTT	-20051020AFW
27	KAZT-CA	PHOENIX AZ	53.0	APP	USERRECORD-01	

Total scenarios = 6

Result key: 27
 Scenario 1 Affected station 27 KQBN-LP
 Before Analysis

Results for: 28N AZ PRESCOTT	BPTTL	20040712AAP	CP
	POPULATION	AREA (sq km)	
within Noise Limited Contour	64893	2115.9	
not affected by terrain losses	64790	1962.7	
lost to NTSC IX	35437	256.1	
lost to additional IX by ATV	0	0.0	



Station KAZT-CA • Flash-Cut Application for D27 • Phoenix, Arizona

**tv_process OET-69 Interference Study for KAXT-CA as D27 at
15.0 kW ERP in the Main Beam (2.40 kW ERP at the Radio Horizon)**

lost to all IX 35437 256.1

Potential Interfering Stations Included in above Scenario 1

27N AZ PHOENIX	BPTTA	20060206ACD	CP
28N AZ PHOENIX	BLTTL	19990325JD	LIC
29A AZ PHOENIX	BLEDT	20020405ABD	LIC

After Analysis

Results for: 28N AZ PRESCOTT	BPTTL	20040712AAP	CP
	POPULATION	AREA (sq km)	
within Noise Limited Contour	64893	2115.9	
not affected by terrain losses	64790	1962.7	
lost to NTSC IX	18133	208.6	
lost to additional IX by ATV	1065	7.9	
lost to all IX	19198	216.5	

Potential Interfering Stations Included in above Scenario 1

28N AZ PHOENIX	BLTTL	19990325JD	LIC
29A AZ PHOENIX	BLEDT	20020405ABD	LIC
27A AZ PHOENIX	USERRECORD01		APP

Result key: 28
Scenario 2 Affected station 27 KQBN-LP
Before Analysis

Results for: 28N AZ PRESCOTT	BPTTL	20040712AAP	CP
	POPULATION	AREA (sq km)	
within Noise Limited Contour	64893	2115.9	
not affected by terrain losses	64790	1962.7	
lost to NTSC IX	35437	256.1	
lost to additional IX by ATV	0	1.0	
lost to all IX	35437	257.1	

Potential Interfering Stations Included in above Scenario 2

27N AZ PHOENIX	BPTTA	20060206ACD	CP
28N AZ PHOENIX	BLTTL	19990325JD	LIC
29A AZ PHOENIX	DTVPLN	DTVP0736	PLN

After Analysis

Results for: 28N AZ PRESCOTT	BPTTL	20040712AAP	CP
	POPULATION	AREA (sq km)	
within Noise Limited Contour	64893	2115.9	
not affected by terrain losses	64790	1962.7	
lost to NTSC IX	18133	208.6	
lost to additional IX by ATV	213	6.9	
lost to all IX	18346	215.5	

Potential Interfering Stations Included in above Scenario 2



Station KAZT-CA • Flash-Cut Application for D27 • Phoenix, Arizona

**tv_process OET-69 Interference Study for KAXT-CA as D27 at
15.0 kW ERP in the Main Beam (2.40 kW ERP at the Radio Horizon)**

28N AZ PHOENIX	BLTTL	19990325JD	LIC
29A AZ PHOENIX	DTVPLN	DTVP0736	PLN
27A AZ PHOENIX	USERRECORD01		APP

Result key: 29
 Scenario 3 Affected station 27 KQBN-LP
 Before Analysis

Results for: 28N AZ PRESCOTT	BPTTL	20040712AAP	CP
	POPULATION	AREA (sq km)	
within Noise Limited Contour	64893	2115.9	
not affected by terrain losses	64790	1962.7	
lost to NTSC IX	35437	257.1	
lost to additional IX by ATV	0	0.0	
lost to all IX	35437	257.1	

Potential Interfering Stations Included in above Scenario 3

27N AZ PHOENIX	BPTTA	20060206ACD	CP
28N AZ PHOENIX	BLTTL	19990325JD	LIC
43N AZ COOLIDGE	BPET	19960710LC	APP
29A AZ PHOENIX	BLEDT	20020405ABD	LIC

After Analysis

Results for: 28N AZ PRESCOTT	BPTTL	20040712AAP	CP
	POPULATION	AREA (sq km)	
within Noise Limited Contour	64893	2115.9	
not affected by terrain losses	64790	1962.7	
lost to NTSC IX	18337	215.5	
lost to additional IX by ATV	1065	7.9	
lost to all IX	19402	223.5	

Potential Interfering Stations Included in above Scenario 3

28N AZ PHOENIX	BLTTL	19990325JD	LIC
43N AZ COOLIDGE	BPET	19960710LC	APP
29A AZ PHOENIX	BLEDT	20020405ABD	LIC
27A AZ PHOENIX	USERRECORD01		APP

Result key: 30
 Scenario 4 Affected station 27 KQBN-LP
 Before Analysis

Results for: 28N AZ PRESCOTT	BPTTL	20040712AAP	CP
	POPULATION	AREA (sq km)	
within Noise Limited Contour	64893	2115.9	
not affected by terrain losses	64790	1962.7	
lost to NTSC IX	35437	257.1	
lost to additional IX by ATV	0	1.0	
lost to all IX	35437	258.1	

Potential Interfering Stations Included in above Scenario 4



Station KAZT-CA • Flash-Cut Application for D27 • Phoenix, Arizona

**tv_process OET-69 Interference Study for KAXT-CA as D27 at
15.0 kW ERP in the Main Beam (2.40 kW ERP at the Radio Horizon)**

27N AZ PHOENIX	BPTTA	20060206ACD	CP
28N AZ PHOENIX	BLTTL	19990325JD	LIC
43N AZ COOLIDGE	BPET	19960710LC	APP
29A AZ PHOENIX	DTVPLN	DTVP0736	PLN

After Analysis

Results for: 28N AZ PRESCOTT	BPTTL	20040712AAP	CP
	POPULATION	AREA (sq km)	
within Noise Limited Contour	64893	2115.9	
not affected by terrain losses	64790	1962.7	
lost to NTSC IX	18337	215.5	
lost to additional IX by ATV	213	6.9	
lost to all IX	18550	222.5	

Potential Interfering Stations Included in above Scenario 4

28N AZ PHOENIX	BLTTL	19990325JD	LIC
43N AZ COOLIDGE	BPET	19960710LC	APP
29A AZ PHOENIX	DTVPLN	DTVP0736	PLN
27A AZ PHOENIX	USERRECORD01		APP

Result key: 31
Scenario 5 Affected station 27 KQBN-LP
Before Analysis

Results for: 28N AZ PRESCOTT	BPTTL	20040712AAP	CP
	POPULATION	AREA (sq km)	
within Noise Limited Contour	64893	2115.9	
not affected by terrain losses	64790	1962.7	
lost to NTSC IX	35437	256.1	
lost to additional IX by ATV	0	0.0	
lost to all IX	35437	256.1	

Potential Interfering Stations Included in above Scenario 5

27N AZ PHOENIX	BPTTA	20060206ACD	CP
28N AZ PHOENIX	BLTTL	19990325JD	LIC
29A AZ PHOENIX	BLEDT	20020405ABD	LIC

After Analysis

Results for: 28N AZ PRESCOTT	BPTTL	20040712AAP	CP
	POPULATION	AREA (sq km)	
within Noise Limited Contour	64893	2115.9	
not affected by terrain losses	64790	1962.7	
lost to NTSC IX	18133	208.6	
lost to additional IX by ATV	1065	7.9	
lost to all IX	19198	216.5	

Potential Interfering Stations Included in above Scenario 5

28N AZ PHOENIX	BLTTL	19990325JD	LIC
29A AZ PHOENIX	BLEDT	20020405ABD	LIC



Station KAZT-CA • Flash-Cut Application for D27 • Phoenix, Arizona

tv_process OET-69 Interference Study for KAXT-CA as D27 at 15.0 kW ERP in the Main Beam (2.40 kW ERP at the Radio Horizon)

27A AZ PHOENIX USERRECORD01 APP

Result key: 32
Scenario 6 Affected station 27 KQBN-LP
Before Analysis

Results for: 28N AZ PRESCOTT BPTTL 20040712AAP CP
POPULATION AREA (sq km)
within Noise Limited Contour 64893 2115.9
not affected by terrain losses 64790 1962.7
lost to NTSC IX 35437 256.1
lost to additional IX by ATV 0 1.0
lost to all IX 35437 257.1

Potential Interfering Stations Included in above Scenario 6

27N AZ PHOENIX BPTTA 20060206ACD CP
28N AZ PHOENIX BLTTL 19990325JD LIC
29A AZ PHOENIX DTVPLN DTVP0736 PLN

After Analysis

Results for: 28N AZ PRESCOTT BPTTL 20040712AAP CP
POPULATION AREA (sq km)
within Noise Limited Contour 64893 2115.9
not affected by terrain losses 64790 1962.7
lost to NTSC IX 18133 208.6
lost to additional IX by ATV 213 6.9
lost to all IX 18346 215.5

Potential Interfering Stations Included in above Scenario 6

28N AZ PHOENIX BLTTL 19990325JD LIC
29A AZ PHOENIX DTVPLN DTVP0736 PLN
27A AZ PHOENIX USERRECORD01 APP

#####

Analysis of Interference to Affected Station 28

Analysis of current record

Channel Call City/State Application Ref. No.
28 KQBN-LP PRESCOTT AZ BLTTL -19970918JQ

Stations Potentially Affecting This Station

Chan Call City/State Dist(km) Status Application Ref. No.
20 KPAZ-DT PHOENIX AZ 103.9 PLN DTVPLN -DTVP0388
20 KPAZ-TV PHOENIX AZ 103.9 CP BPCDT -19990414KH
21 KPAZ-TV PHOENIX AZ 103.9 LIC BLCT -19930715KF
24 KTVK-DT PHOENIX AZ 103.9 PLN DTVPLN -DTVP0556
25 KUSK-DT PRESCOTT AZ 55.6 PLN DTVPLN -DTVP0591

Station KAZT-CA • Flash-Cut Application for D27 • Phoenix, Arizona

tv_process OET-69 Interference Study for KAXT-CA as D27 at
15.0 kW ERP in the Main Beam (2.40 kW ERP at the Radio Horizon)

26	KUTP	PHOENIX AZ	104.0	CP	BPCDT	-19990809LC
26	KUTP-DT	PHOENIX AZ	104.0	PLN	DTVPLN	-DTVP0629
27	KKTM-DT	FLAGSTAFF AZ	113.6	PLN	DTVPLN	-DTVP0664
27	KAZT-CA	PHOENIX AZ	103.9	CP	BPTTA	-20060206ACD
28	K28CW	FLAGSTAFF AZ	132.4	LIC	BLTT	-19900810IK
28	NEW	KINGMAN AZ	187.1	APP	BNPTTL	-20000831BZS
28	NEW	PARKER AZ	165.2	APP	BNPTTL	-20000831AQW
28	KCOS-LP	PHOENIX AZ	106.2	LIC	BLTTL	-19990325JD
28	KUAS-TV	TUCSON AZ	257.7	LIC	BLEDT	-20030115ABS
28	KUAS-DT	TUCSON AZ	257.7	PLN	DTVPLN	-DTVP0701
28	K28EU	LAUGHLIN, ETC. NV	244.3	LIC	BLTTL	-19960523JA
29	KAET	PHOENIX AZ	103.9	LIC	BLEDT	-20020405ABD
29	KAET-DT	PHOENIX AZ	103.9	PLN	DTVPLN	-DTVP0736
31	KSAZ-DT	PHOENIX AZ	103.9	PLN	DTVPLN	-DTVP0812
32	KCFG-DT	FLAGSTAFF AZ	132.4	PLN	DTVPLN	-DTVP0851
32	KCFG	FLAGSTAFF AZ	113.6	CP MOD	BMPCDT	-20060329AJP
36	KPNX-DT	MESA AZ	103.9	PLN	DTVPLN	-DTVP1002
43	K55DB	PRESCOTT, ETC. AZ	32.3	CP	BDISTT	-20051215AAP
27	KAZT-CA	PHOENIX AZ	103.9	APP	USERRECORD	-01

Proposal causes no interference

#####

Analysis of Interference to Affected Station 29

DTV Baseline Analysis

Channel	Call	City/State	Application	Ref. No.
28	KUAS-DT	TUCSON AZ	DTVPLN	-DTVP0701

Stations Potentially Affecting This Station

Chan	Call	City/State	Dist(km)	Status	Application	Ref. No.
27	KUASTV	TUCSON AZ	0.0	PLN	DTVPLN	-NPLN1296
29	KAET-DT	PHOENIX AZ	158.8	PLN	DTVPLN	-DTVP0736

Results for: 28A AZ TUCSON DTVP0701 PLN
HAAT 175.0 m, ATV ERP 50.0 kW

	POPULATION	AREA (sq km)
within Noise Limited Contour	631803	4018.8
not affected by terrain losses	628636	3656.3
lost to NTSC IX	0	0.0
lost to additional IX by ATV	0	0.0
lost to ATV IX only	0	0.0
lost to all IX	0	0.0

NTSC Baseline Analysis

Channel	Call	City/State	Application	Ref. No.
27	KUASTV	TUCSON AZ	DTVPLN	-NPLN1296

Stations Potentially Affecting This Station

Chan	Call	City/State	Dist(km)	Status	Application	Ref. No.
------	------	------------	----------	--------	-------------	----------



Station KAZT-CA • Flash-Cut Application for D27 • Phoenix, Arizona

**tv_process OET-69 Interference Study for KAXT-CA as D27 at
15.0 kW ERP in the Main Beam (2.40 kW ERP at the Radio Horizon)**

19	KTTU-DT	TUCSON AZ	11.0	PLN	DTVPLN	-DTVP0338
23	KVOA-DT	TUCSON AZ	35.4	PLN	DTVPLN	-DTVP0511
25	KMSB-DT	TUCSON AZ	35.1	PLN	DTVPLN	-DTVP0592
26	KUTP-DT	PHOENIX AZ	158.6	PLN	DTVPLN	-DTVP0629
27	KKTM-DT	FLAGSTAFF AZ	309.5	PLN	DTVPLN	-DTVP0664
28	KUAS-DT	TUCSON AZ	0.0	PLN	DTVPLN	-DTVP0701
30	KUAT-DT	TUCSON AZ	35.3	PLN	DTVPLN	-DTVP0776
35	KGUN-DT	TUCSON AZ	35.1	PLN	DTVPLN	-DTVP0963
42	KHRR-DT	TUCSON AZ	11.0	PLN	DTVPLN	-DTVP1182

Results for: 27N AZ TUCSON	DTVPLN	NPLN1296	PLN
	POPULATION	AREA (sq km)	
within Noise Limited Contour	631803	4018.8	
not affected by terrain losses	619031	3093.0	
lost to NTSC IX	0	0.0	
lost to additional IX by ATV	936	38.2	
lost to all IX	936	38.2	

Analysis of current record

Channel	Call	City/State	Application	Ref. No.
28	KUAS-TV	TUCSON AZ	BLEDT	-20030115ABS

Stations Potentially Affecting This Station

Chan	Call	City/State	Dist(km)	Status	Application	Ref. No.
27	KUAS-TV	TUCSON AZ	0.0	LIC	BLET	-20030103AAV
29	KAET	PHOENIX AZ	158.8	LIC	BLEDT	-20020405ABD
29	KAET-DT	PHOENIX AZ	158.8	PLN	DTVPLN	-DTVP0736
27	KAZT-CA	PHOENIX AZ	158.8	APP	USERRECORD-01	

Proposal causes no interference

#####

Analysis of Interference to Affected Station 30

Analysis of current record

Channel	Call	City/State	Application	Ref. No.
28	KUAS-DT	TUCSON AZ	DTVPLN	-DTVP0701

Stations Potentially Affecting This Station

Chan	Call	City/State	Dist(km)	Status	Application	Ref. No.
27	KUAS-TV	TUCSON AZ	0.0	LIC	BLET	-20030103AAV
29	KAET	PHOENIX AZ	158.8	LIC	BLEDT	-20020405ABD
29	KAET-DT	PHOENIX AZ	158.8	PLN	DTVPLN	-DTVP0736
27	KAZT-CA	PHOENIX AZ	158.8	APP	USERRECORD-01	

Proposal causes no interference

#####

Analysis of Interference to Affected Station 31



Station KAZT-CA • Flash-Cut Application for D27 • Phoenix, Arizona

**tv_process OET-69 Interference Study for KAXT-CA as D27 at
15.0 kW ERP in the Main Beam (2.40 kW ERP at the Radio Horizon)**

Analysis of current record

Channel	Call	City/State	Application Ref. No.
30	K30ES	GLOBE AZ	BLTTL -20001208ADO

Stations Potentially Affecting This Station

Chan	Call	City/State	Dist(km)	Status	Application	Ref. No.
23	KVOA-DT	TUCSON AZ	98.3	PLN	DTVPLN	-DTVP0511
23	KVOA	TUCSON AZ	98.3	CP MOD	BMPCDT	-20031010ADG
26	KUTP	PHOENIX AZ	113.7	CP	BPCDT	-19990809LC
26	KUTP-DT	PHOENIX AZ	113.7	PLN	DTVPLN	-DTVP0629
27	KAZT-CA	PHOENIX AZ	113.9	CP	BPTTA	-20060206ACD
28	KUAS-TV	TUCSON AZ	121.0	LIC	BLEDT	-20030115ABS
28	KUAS-DT	TUCSON AZ	121.0	PLN	DTVPLN	-DTVP0701
29	KAET	PHOENIX AZ	114.1	LIC	BLEDT	-20020405ABD
29	KAET-DT	PHOENIX AZ	114.1	PLN	DTVPLN	-DTVP0736
30	KUAT-TV	TUCSON AZ	98.3	LIC	BLEDT	-20040727ABR
30	KUAT-DT	TUCSON AZ	98.3	PLN	DTVPLN	-DTVP0776
31	KSAZ-DT	PHOENIX AZ	114.0	PLN	DTVPLN	-DTVP0812
32	KOLD-TV	TUCSON AZ	98.3	LIC	BLCDT	-20030911AAI
32	KOLD-DT	TUCSON AZ	119.0	PLN	DTVPLN	-DTVP0853
34	KTVW-TV	PHOENIX AZ	114.1	LIC	BLCDT	-20020819ABN
34	KTVW-DT	PHOENIX AZ	114.1	PLN	DTVPLN	-DTVP0925
45	KUTP	PHOENIX AZ	113.7	LIC	BLCT	-19860102KF
27	KAZT-CA	PHOENIX AZ	113.9	APP	USERRECORD	-01

Proposed station is beyond the site to
nearest cell evaluation distance

#####

Analysis of Interference to Affected Station 32

Analysis of current record

Channel	Call	City/State	Application Ref. No.
30	K30ES	GLOBE AZ	BPTTL -20060322AEY

Stations Potentially Affecting This Station

Chan	Call	City/State	Dist(km)	Status	Application	Ref. No.
23	KVOA-DT	TUCSON AZ	130.6	PLN	DTVPLN	-DTVP0511
23	KVOA	TUCSON AZ	130.6	CP MOD	BMPCDT	-20031010ADG
26	KUTP	PHOENIX AZ	83.1	CP	BPCDT	-19990809LC
26	KUTP-DT	PHOENIX AZ	83.1	PLN	DTVPLN	-DTVP0629
27	KAZT-CA	PHOENIX AZ	83.4	CP	BPTTA	-20060206ACD
29	KAET	PHOENIX AZ	83.6	LIC	BLEDT	-20020405ABD
29	KAET-DT	PHOENIX AZ	83.6	PLN	DTVPLN	-DTVP0736
30	KUAT-TV	TUCSON AZ	130.7	LIC	BLEDT	-20040727ABR
30	KUAT-DT	TUCSON AZ	130.6	PLN	DTVPLN	-DTVP0776
31	KSAZ-DT	PHOENIX AZ	83.4	PLN	DTVPLN	-DTVP0812



Station KAZT-CA • Flash-Cut Application for D27 • Phoenix, Arizona

**tv_process OET-69 Interference Study for KAXT-CA as D27 at
15.0 kW ERP in the Main Beam (2.40 kW ERP at the Radio Horizon)**

32	KOLD-TV	TUCSON AZ	130.6	LIC	BLCDT	-20030911AAI
32	KOLD-DT	TUCSON AZ	141.5	PLN	DTVPLN	-DTVP0853
34	KTVW-TV	PHOENIX AZ	83.5	LIC	BLCDT	-20020819ABN
34	KTVW-DT	PHOENIX AZ	83.5	PLN	DTVPLN	-DTVP0925
45	KUTP	PHOENIX AZ	83.1	LIC	BLCT	-19860102KF
27	KAZT-CA	PHOENIX AZ	83.4	APP	USERRECORD-01	

Proposed station is beyond the site to nearest cell evaluation distance

#####

Analysis of Interference to Affected Station 33

Analysis of current record

Channel	Call	City/State	Application	Ref. No.
35	KFPH-CA	PHOENIX AZ	BLTTA	-20030122ADP

Stations Potentially Affecting This Station

Chan	Call	City/State	Dist(km)	Status	Application	Ref. No.
27	KAZT-CA	PHOENIX AZ	0.2	CP	BPTTA	-20060206ACD
31	KSAZ-DT	PHOENIX AZ	0.1	PLN	DTVPLN	-DTVP0812
33	KTVW-TV	PHOENIX AZ	0.1	LIC	BLCT	-19971110KF
34	KTVW-TV	PHOENIX AZ	0.1	LIC	BLCDT	-20020819ABN
34	KTVW-DT	PHOENIX AZ	0.1	PLN	DTVPLN	-DTVP0925
35	K35HA	PRESCOTT AZ	135.7	CP	BNPTT	-20000830AYG
35	KGUN	TUCSON AZ	162.0	LIC	BLCDT	-20050802AAW
35	KGUN-DT	TUCSON AZ	162.0	PLN	DTVPLN	-DTVP0963
35	KESE-LP	YUMA AZ	245.1	APP	BMAPTTL	-20000818AEP
36	KPNX-DT	MESA AZ	0.0	PLN	DTVPLN	-DTVP1002
39	KTAZ	PHOENIX AZ	0.3	LIC	BLCT	-20060809ABN
39	KDTP	PHOENIX AZ	0.1	CP	BPEDT	-20000501AHL
39	KTAZ	PHOENIX AZ	0.1	APP	BSTA	-20060510ABH
39	KDTP	PHOENIX AZ	0.1	LIC	BLET	-20010205ABS
39	KTAZ	PHOENIX AZ	0.3	APP	BSTA	-20060414ABI
49	KASW	PHOENIX AZ	0.1	LIC	BLCDT	-20060630ABU
49	KASW-DT	PHOENIX AZ	0.1	PLN	DTVPLN	-DTVP1410
50	NEW	PHOENIX AZ	0.3	APP	BDCCDTL	-20060919ABX
27	KAZT-CA	PHOENIX AZ	0.2	APP	USERRECORD-01	

Proposal causes no interference

#####

Analysis of Interference to Affected Station 34

Analysis of current record

Channel	Call	City/State	Application	Ref. No.
35	KFPH-CA	PHOENIX AZ	BPTTA	-20030227AAW



Station KAZT-CA • Flash-Cut Application for D27 • Phoenix, Arizona

**tv_process OET-69 Interference Study for KAXT-CA as D27 at
15.0 kW ERP in the Main Beam (2.40 kW ERP at the Radio Horizon)**

Stations Potentially Affecting This Station

Chan	Call	City/State	Dist(km)	Status	Application	Ref. No.
27	KAZT-CA	PHOENIX AZ	0.1	CP	BPTTA	-20060206ACD
31	KSAZ-DT	PHOENIX AZ	0.1	PLN	DTVPLN	-DTVP0812
33	KTVW-TV	PHOENIX AZ	0.0	LIC	BLCT	-19971110KF
34	KTVW-TV	PHOENIX AZ	0.0	LIC	BLCDT	-20020819ABN
34	KTVW-DT	PHOENIX AZ	0.0	PLN	DTVPLN	-DTVP0925
35	K35HA	PRESCOTT AZ	135.7	CP	BNPTT	-20000830AYG
35	KGUN	TUCSON AZ	162.0	LIC	BLCDT	-20050802AAW
35	KGUN-DT	TUCSON AZ	161.9	PLN	DTVPLN	-DTVP0963
35	KESE-LP	YUMA AZ	245.1	APP	BMAPTTL	-20000818AEP
36	KPNX-DT	MESA AZ	0.1	PLN	DTVPLN	-DTVP1002
39	KTAZ	PHOENIX AZ	0.2	LIC	BLCT	-20060809ABN
39	KDTP	PHOENIX AZ	0.1	CP	BPEDT	-20000501AHL
39	KTAZ	PHOENIX AZ	0.0	APP	BSTA	-20060510ABH
39	KDTP	PHOENIX AZ	0.0	LIC	BLET	-20010205ABS
39	KTAZ	PHOENIX AZ	0.2	APP	BSTA	-20060414ABI
49	KASW	PHOENIX AZ	0.1	LIC	BLCDT	-20060630ABU
49	KASW-DT	PHOENIX AZ	0.1	PLN	DTVPLN	-DTVP1410
50	NEW	PHOENIX AZ	0.3	APP	BDCCDTL	-20060919ABX
27	KAZT-CA	PHOENIX AZ	0.1	APP	USERRECORD-01	

Proposal causes no interference

#####

Analysis of Interference to Affected Station 35

Analysis of current record

Channel	Call	City/State	Application	Ref. No.
35	K35HA	PRESCOTT AZ	BNPTT	-20000830AYG

Stations Potentially Affecting This Station

Chan	Call	City/State	Dist(km)	Status	Application	Ref. No.
27	KKTM-DT	FLAGSTAFF AZ	107.7	PLN	DTVPLN	-DTVP0664
27	KAZT-CA	PHOENIX AZ	135.7	CP	BPTTA	-20060206ACD
31	KSAZ-DT	PHOENIX AZ	135.7	PLN	DTVPLN	-DTVP0812
32	KCFG-DT	FLAGSTAFF AZ	119.4	PLN	DTVPLN	-DTVP0851
32	KCFG	FLAGSTAFF AZ	107.7	CP MOD	BMPCDT	-20060329AJP
34	K34EE	PRESCOTT/COTTONWOOD AZ	44.0	LIC	BLTT	-19990603JI
35	K35EI	DOLAN SPRINGS AZ	198.4	LIC	BLTT	-20011030ACI
35	K35FH	FLAGSTAFF AZ	118.6	LIC	BLTT	-19990706JG
35	KFPH-CA	PHOENIX AZ	135.7	LIC	BLTTA	-20030122ADP
35	KFPH-CA	PHOENIX AZ	135.7	APP	BPTTA	-20030227AAW
35	KGUN	TUCSON AZ	285.7	LIC	BLCDT	-20050802AAW
35	KGUN-DT	TUCSON AZ	285.6	PLN	DTVPLN	-DTVP0963
36	K36AE	CLARKDALE, ETC. AZ	44.0	LIC	BLTT	-19821103IK
39	KDTP	PHOENIX AZ	135.7	CP	BPEDT	-20000501AHL
49	KASW	PHOENIX AZ	135.7	LIC	BLCDT	-20060630ABU
49	KASW-DT	PHOENIX AZ	135.7	PLN	DTVPLN	-DTVP1410
50	KPVY-LP	PRESCOTT AZ	0.0	CP	BNPTTL	-20000831CFD



Station KAZT-CA • Flash-Cut Application for D27 • Phoenix, Arizona

**tv_process OET-69 Interference Study for KAXT-CA as D27 at
15.0 kW ERP in the Main Beam (2.40 kW ERP at the Radio Horizon)**

27 KAZT-CA PHOENIX AZ 135.7 APP USERRECORD-01

Proposed station is beyond the site to
nearest cell evaluation distance

#####

Analysis of Interference to Affected Station 36

Analysis of current record

Channel	Call	City/State	Application Ref. No.
27	KAZT-CA	PHOENIX AZ	USERRECORD-01

Stations Potentially Affecting This Station

Chan	Call	City/State	Dist(km)	Status	Application Ref. No.
26	KUTP	PHOENIX AZ	0.2	CP	BPCDT -19990809LC
26	KUTP-DT	PHOENIX AZ	0.2	PLN	DTVPLN -DTVP0629
27	KKTM-DT	FLAGSTAFF AZ	188.6	PLN	DTVPLN -DTVP0664
27	K27IJ	TACNA AZ	162.1	CP	BNPTTL -20000831BLZ
27	KUAS-TV	TUCSON AZ	158.8	LIC	BLET -20030103AAV
27	NEW	BOULDER CITY NV	388.4	ADD	BPRM -19960725AAI
28	KCOS-LP	PHOENIX AZ	42.9	LIC	BLTTL -19990325JD
28	KQBN-LP	PRESCOTT AZ	53.0	CP	BPTTL -20040712AAP

Total scenarios = 2

Result key: 33
Scenario 1 Affected station 36 KAZT-CA
Before Analysis

Results for: 27A AZ PHOENIX USERRECORD01 APP
HAAT 488.0 m, ATV ERP 15.0 kW

	POPULATION	AREA (sq km)
within Noise Limited Contour	2144381	10239.2
not affected by terrain losses	2139330	8721.3
lost to NTSC IX	22	43.7
lost to additional IX by ATV	41458	1427.6
lost to ATV IX only	41480	1466.3
lost to all IX	41480	1471.2

Potential Interfering Stations Included in above Scenario 1

27N AZ TUCSON	BLET	20030103AAV	LIC
26A AZ PHOENIX	BPCDT	19990809LC	CP
27A AZ FLAGSTAFF	DTVPLN	DTVP0664	PLN

Result key: 34
Scenario 2 Affected station 36 KAZT-CA
Before Analysis



Station KAZT-CA • Flash-Cut Application for D27 • Phoenix, Arizona

tv_process OET-69 Interference Study for KAXT-CA as D27 at 15.0 kW ERP in the Main Beam (2.40 kW ERP at the Radio Horizon)

Results for: 27A AZ PHOENIX USERRECORD01 APP
HAAT 488.0 m, ATV ERP 15.0 kW

	POPULATION	AREA (sq km)
within Noise Limited Contour	2144381	10239.2
not affected by terrain losses	2139330	8721.3
lost to NTSC IX	22	43.7
lost to additional IX by ATV	19940	490.4
lost to ATV IX only	19962	523.2
lost to all IX	19962	534.1

Potential Interfering Stations Included in above Scenario 2

27N AZ TUCSON	BLET	20030103AAV	LIC
26A AZ PHOENIX	DTVPLN	DTVP0629	PLN
27A AZ FLAGSTAFF	DTVPLN	DTVP0664	PLN

#####

FINISHED FINISHED FINISHED FINISHED FINISHED FINISHED