

(xcv) Kauai 11—*Euphorbia haeleleana*—c (204 ha; 505 ac)

(A) Unit consists of the following 270 boundary points: Start at 435336, 2442801; 435344, 2442802; 435367, 2442807; 435391, 2442814; 435415, 2442819; 435435, 2442826; 435454, 2442831; 435476, 2442838; 435496, 2442844; 435516, 2442850; 435530, 2442853; 435534, 2442855; 435543, 2442858; 435556, 2442862; 435571, 2442867; 435585, 2442876; 435598, 2442885; 435608, 2442891; 435619, 2442899; 435627, 2442904; 435642, 2442920; 435658, 2442932; 435668, 2442948; 435673, 2442959; 435681, 2442977; 435688, 2442995; 435693, 2443006; 435698, 2443024; 435704,

2443036; 435708, 2443047; 435715, 2443064; 435722, 2443078; 435725, 2443086; 435729, 2443093; 435735, 2443103; 435738, 2443112; 435743, 2443127; 435749, 2443138; 435753, 2443149; 435757, 2443155; 435766, 2443169; 435778, 2443179; 435790, 2443186; 435804, 2443188; 435821, 2443194; 435842, 2443199; 435861, 2443202; 435874, 2443204; 435889, 2443208; 435904, 2443211; 435933, 2443223; 435942, 2443232; 435949, 2443246; 435958, 2443255; 435969, 2443263; 435979, 2443271; 435993, 2443281; 436010, 2443297; 436032, 2443316; 436048, 2443332; 436064, 2443343; 436080, 2443358; 436089, 2443375; 436095, 2443390; 436100, 2443403; 436107, 2443421; 436113,

2443456; 436118, 2443477; 436123, 2443502; 436134, 2443520; 436146, 2443534; 436160, 2443543; 436175, 2443554; 436190, 2443560; 436213, 2443563; 436227, 2443563; 436240, 2443562; 436254, 2443557; 436265, 2443552; 436274, 2443547; 436287, 2443540; 436300, 2443537; 436315, 2443532; 436328, 2443529; 436337, 2443528; 436348, 2443531; 436357, 2443536; 436369, 2443546; 436380, 2443558; 436392, 2443572; 436403, 2443585; 436421, 2443611; 436438, 2443631; 436460, 2443655; 436478, 2443676; 436497, 2443688; 436518, 2443696; 436534, 2443700; 436558, 2443707; 436576, 2443711; 436597, 2443714; 436611, 2443716; 436630, 2443718; 436644, 2443720; 436655,

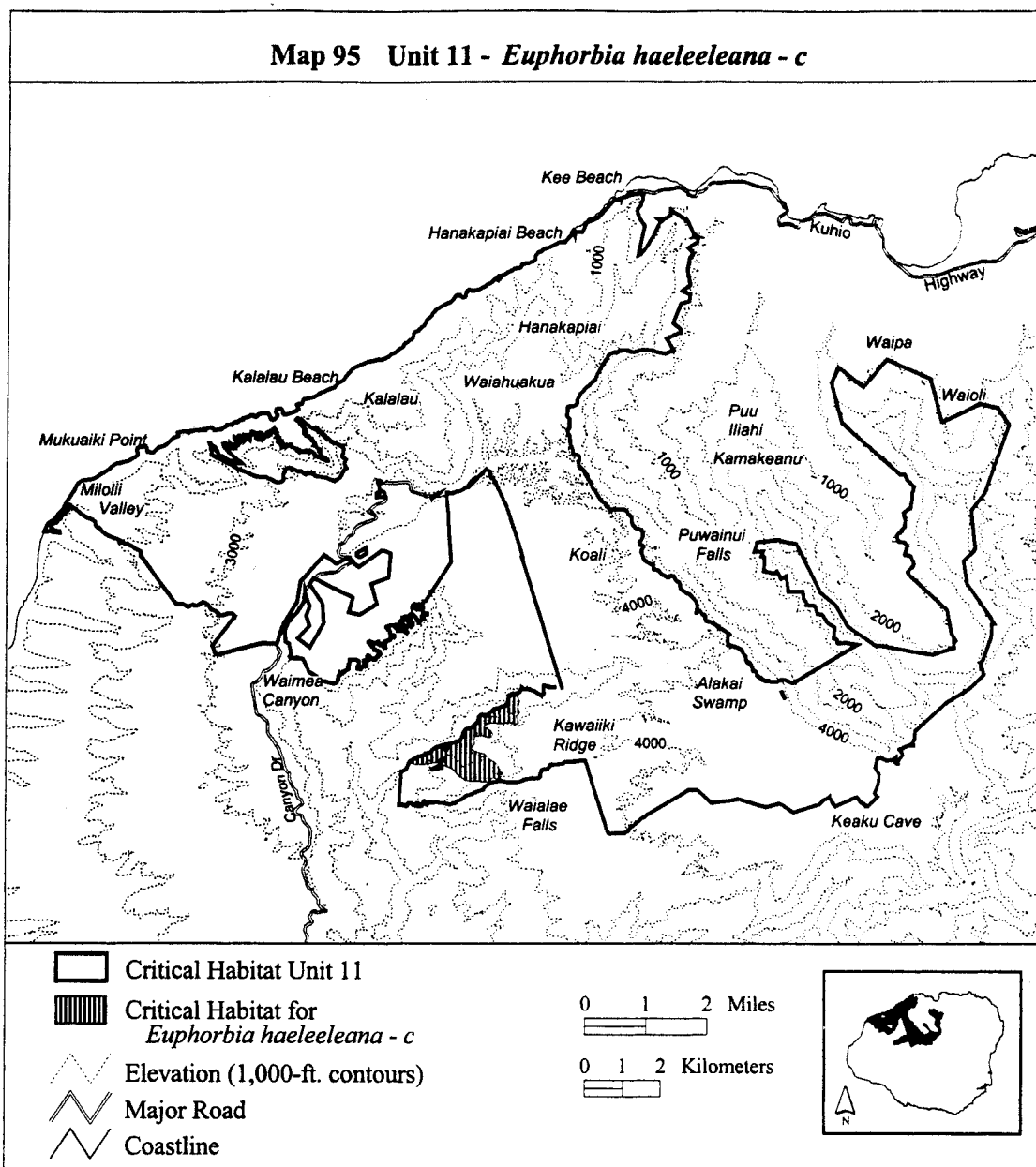
2443724; 436666, 2443731; 436678,
2443742; 436697, 2443756; 436708,
2443763; 436726, 2443769; 436745,
2443772; 436758, 2443775; 436771,
2443776; 436788, 2443776; 436799,
2443778; 436808, 2443781; 436818,
2443785; 436823, 2443786; 436829,
2443790; 436837, 2443797; 436841,
2443801; 436845, 2443807; 436852,
2443819; 436861, 2443831; 436870,
2443847; 436882, 2443863; 436890,
2443877; 436900, 2443900; 436911,
2443923; 436914, 2443936; 436914,
2443948; 436913, 2443962; 436910,
2443981; 436908, 2443995; 436908,
2444013; 436911, 2444027; 436918,
2444040; 436926, 2444047; 436933,
2444055; 436942, 2444065; 436951,
2444073; 436961, 2444084; 436969,
2444094; 436975, 2444098; 436983,
2444102; 436994, 2444107; 437009,
2444108; 437026, 2444105; 437049,
2444100; 437064, 2444094; 437157,
2443993; 437206, 2443914; 437183,
2443812; 437147, 2443756; 437174,
2443690; 437210, 2443612; 437151,
2443552; 437114, 2443520; 437128,
2443441; 437177, 2443342; 437124,
2443309; 437022, 2443322; 436940,
2443353; 436940, 2443345; 436805,

2443342; 436677, 2443316; 436579,
2443332; 436440, 2443336; 436368,
2443326; 436312, 2443306; 436273,
2443227; 436447, 2443119; 436496,
2443046; 436463, 2442974; 436401,
2442954; 436289, 2442981; 436187,
2443010; 436056, 2442984; 436006,
2442968; 435980, 2442889; 436016,
2442826; 436000, 2442774; 435924,
2442695; 435964, 2442629; 436105,
2442566; 436286, 2442527; 436339,
2442465; 436408, 2442386; 436585,
2442277; 436671, 2442169; 436726,
2442037; 436746, 2441942; 436703,
2441893; 436592, 2441879; 436526,
2441902; 436467, 2441866; 436368,
2441797; 436250, 2441781; 436079,
2441817; 435970, 2441801; 435786,
2441830; 435592, 2441942; 435438,
2442126; 435398, 2442152; 435296,
2442192; 435145, 2442261; 435109,
2442300; 434964, 2442304; 434672,
2442248; 434484, 2442248; 434320,
2442284; 434307, 2442297; 434298,
2442319; 434308, 2442329; 434330,
2442350; 434344, 2442361; 434355,
2442368; 434370, 2442378; 434395,
2442387; 434416, 2442397; 434439,
2442410; 434458, 2442423; 434486,
2442437; 434504, 2442450; 434522,

2442454; 434537, 2442457; 434563,
2442460; 434590, 2442462; 434610,
2442464; 434628, 2442472; 434643,
2442483; 434664, 2442490; 434680,
2442493; 434700, 2442502; 434713,
2442515; 434725, 2442524; 434735,
2442532; 434755, 2442542; 434775,
2442551; 434800, 2442556; 434822,
2442562; 434842, 2442574; 434862,
2442596; 434883, 2442613; 434896,
2442626; 434916, 2442647; 434934,
2442668; 434949, 2442681; 434972,
2442699; 434986, 2442705; 434997,
2442708; 435006, 2442713; 435012,
2442717; 435026, 2442719; 435039,
2442722; 435061, 2442727; 435081,
2442733; 435100, 2442739; 435119,
2442747; 435135, 2442754; 435150,
2442764; 435164, 2442771; 435184,
2442774; 435201, 2442777; 435219,
2442778; 435237, 2442782; 435251,
2442783; 435228, 2442762; 435237,
2442643; 435284, 2442631; return to
starting point.

(B) Excluding 1 area bounded by the
following 4 points (0 ha, 1 ac): Start at
435151, 2442425; 435215, 2442393;
435195, 2442353; 435128, 2442379;
return to starting point.

(C) **Note:** Map 95 follows:



(xcvi) Kauai 11—*Exocarpos luteolus*—b
(3,799 ha; 9,387 ac)

(A) Unit consists of the following 284 boundary points: Start at 443067, 2445215; 443066, 2445209; 443066, 2445190; 443083, 2445171; 443103, 2445152; 443122, 2445132; 443135, 2445115; 443140, 2445105; 443144, 2445096; 443150, 2445078; 443152, 2445059; 443153, 2445040; 443153, 2445020; 443156, 2445003; 443158, 2444995; 443163, 2444984; 443175, 2444965; 443177, 2444962; 443193, 2444946; 443196, 2444944; 443215, 2444938; 443234, 2444932; 443240, 2444927; 443252, 2444914; 443260, 2444907; 443271, 2444898; 443281, 2444890; 443290, 2444876; 443294, 2444870; 443301, 2444851; 443307,

2444833; 443309, 2444829; 443313, 2444815; 443320, 2444796; 443327, 2444778; 443333, 2444758; 443341, 2444740; 443346, 2444728; 443352, 2444721; 443366, 2444706; 443373, 2444702; 443385, 2444699; 443403, 2444695; 443423, 2444686; 443435, 2444664; 443440, 2444655; 443443, 2444647; 443444, 2444627; 443447, 2444608; 443452, 2444591; 443459, 2444579; 443464, 2444570; 443478, 2444555; 443483, 2444551; 443497, 2444548; 443516, 2444546; 443534, 2444543; 443553, 2444537; 443557, 2444532; 443571, 2444521; 443579, 2444514; 443598, 2444493; 443610, 2444483; 443617, 2444477; 443628, 2444469; 443647, 2444460; 443666, 2444456; 443677, 2444459; 443685,

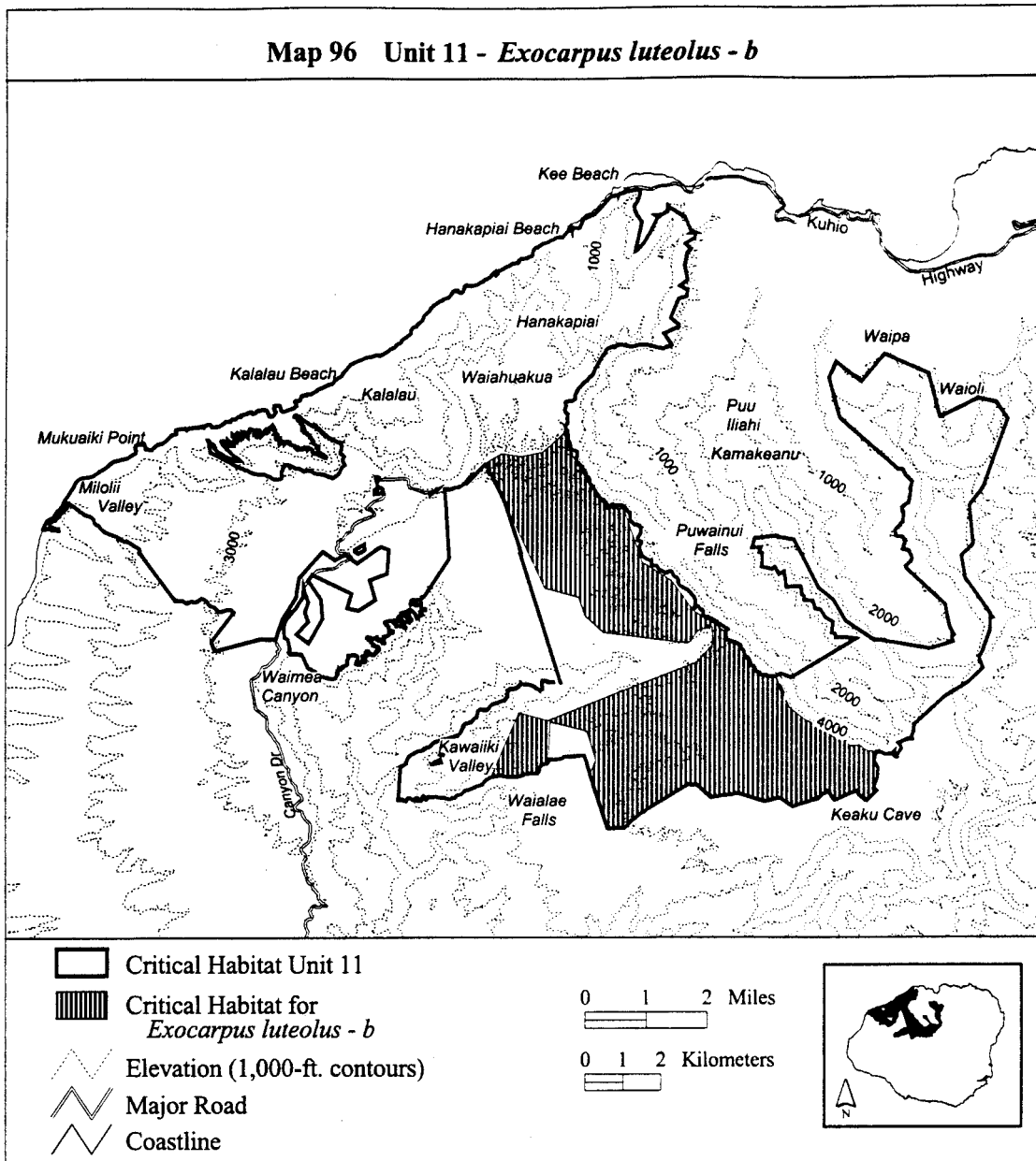
2444463; 443703, 2444469; 443722, 2444464; 443732, 2444458; 443740, 2444454; 443760, 2444446; 443769, 2444440; 443987, 2444415; 444047, 2444337; 444117, 2444107; 444210, 2443933; 444299, 2443729; 444347, 2443603; 444425, 2443555; 444600, 2443428; 444759, 2443295; 445253, 2443054; 445513, 2442838; 445854, 2442734; 445951, 2442593; 446214, 2442612; 446381, 2442489; 446652, 2442437; 446591, 2442195; 446694, 2442007; 446686, 2441764; 446640, 2441627; 446587, 2441543; 446587, 2441501; 446641, 2441436; 446651, 2441424; 446673, 2441408; 446400, 2441154; 446228, 2441279; 446214, 2441291; 446122, 2441415; 445886, 2441308; 445551, 2441162; 445510,

2441194; 445395, 2441389; 445392,
2441392; 445380, 2441414; 445344,
2441376; 444480, 2440997; 444455,
2440990; 444124, 2441223; 444113,
2441221; 444109, 2441224; 444083,
2441215; 444062, 2441230; 443889,
2441172; 443707, 2441132; 443023,
2441344; 443016, 2441342; 442976,
2441356; 442843, 2441314; 442723,
2441295; 442384, 2441249; 441968,
2441515; 441900, 2441576; 441774,
2441575; 441672, 2441599; 441656,
2441573; 441650, 2441573; 441637,
2441552; 440469, 2440833; 440464,
2440832; 440457, 2440826; 440236,
2440690; 440188, 2440625; 440119,
2440532; 440075, 2440494; 440035,
2440463; 439551, 2440431; 439093,
2441857; 439236, 2442224; 439011,
2442986; 438032, 2443222; 437997,
2442203; 437913, 2442147; 437887,
2442121; 437873, 2442121; 437839,
2442110; 437826, 2442106; 437806,
2442092; 437791, 2442074; 437777,
2442052; 437766, 2442017; 437758,
2441998; 437754, 2441991; 437751,
2441981; 437747, 2441961; 437697,
2441878; 437689, 2441877; 437674,
2441875; 437647, 2441866; 437635,
2441866; 437617, 2441866; 437602,
2441867; 437566, 2441876; 437532,

2441880; 437522, 2441879; 437495,
2441869; 437460, 2441862; 437391,
2441858; 437366, 2441852; 437346,
2441845; 437332, 2441842; 437317,
2441835; 437287, 2441816; 437274,
2441809; 437240, 2441796; 437224,
2441791; 437181, 2441781; 437150,
2441777; 437111, 2441777; 437096,
2441779; 437062, 2441776; 437008,
2441775; 436960, 2441776; 436912,
2441780; 436895, 2441784; 436825,
2441795; 436799, 2441801; 436777,
2441809; 436730, 2441820; 436695,
2441811; 436666, 2441808; 436638,
2441803; 436618, 2441796; 436593,
2441792; 436583, 2441789; 436541,
2441785; 436492, 2441773; 436474,
2441767; 437185, 2443389; 437209,
2443474; 437983, 2443266; 440213,
2444149; 441921, 2444804; 442324,
2445260; 442300, 2445723; 441960,
2445633; 441686, 2445291; 439436,
2445571; 438948, 2446021; 438786,
2446508; 437886, 2446746; 436739,
2449180; 436361, 2450013; 436335,
2450071; 436340, 2450096; 436658,
2450273; 436694, 2450293; 436737,
2450317; 437249, 2450242; 437337,
2450259; 437337, 2450259; 437824,
2450354; 437835, 2450364; 437999,
2450507; 438000, 2450508; 438124,

2450616; 438399, 2450871; 438418,
2450889; 438479, 2450630; 438530,
2450411; 438960, 2449644; 438961,
2449642; 438964, 2449637; 439170,
2449270; 439197, 2449222; 439463,
2448950; 439523, 2448880; 439531,
2448880; 439559, 2448851; 439829,
2448862; 439943, 2448855; 439948,
2448855; 439955, 2448835; 440448,
2447444; 441222, 2446944; 441810,
2446157; 442167, 2445934; 442409,
2445783; 442668, 2445560; 442673,
2445515; 442668, 2445494; 442667,
2445490; 442671, 2445471; 442675,
2445453; 442682, 2445433; 442689,
2445419; 442694, 2445414; 442709,
2445399; 442727, 2445386; 442743,
2445378; 442747, 2445377; 442765,
2445370; 442785, 2445364; 442798,
2445359; 442804, 2445357; 442821,
2445353; 442842, 2445347; 442858,
2445342; 442862, 2445341; 442877,
2445336; 442898, 2445330; 442915,
2445323; 442934, 2445314; 442952,
2445303; 442956, 2445301; 442972,
2445292; 442981, 2445284; 442990,
2445276; 443006, 2445268; return to
starting point.

(B) Note: Map 96 follows:



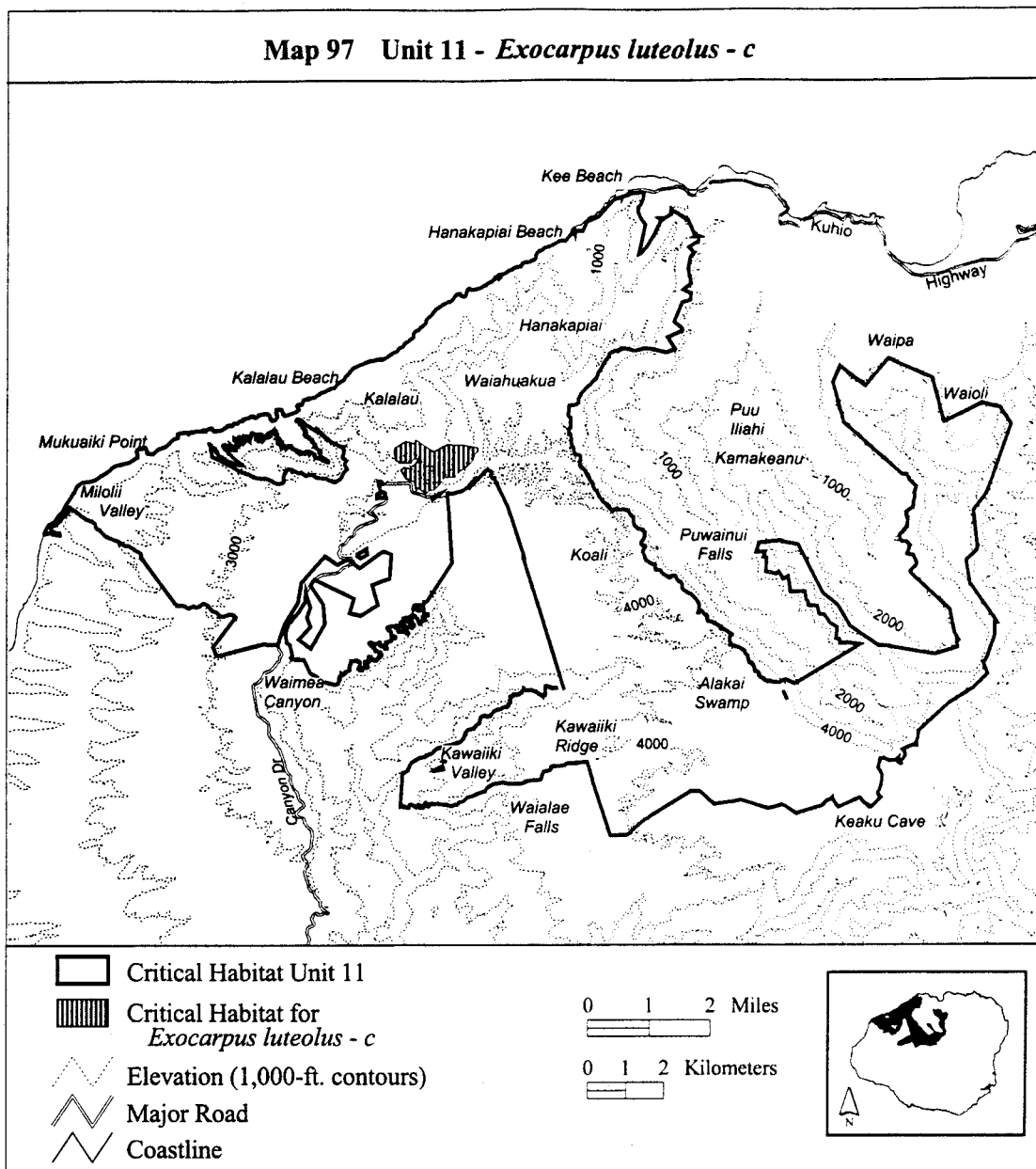
(xcvii) Kauai 11—*Exocarpus luteolus*—c
(177 ha; 438 ac)

(A) Unit consists of the following 38 boundary points: Start at 435446, 2449836; 435434, 2449822; 435414, 2449822; 435150, 2449822; 435055, 2449650; 434888, 2449475; 434758, 2449469; 434652, 2449371; 434451,

2449532; 434408, 2449452; 434362, 2449581; 434342, 2449704; 434239, 2449705; 434124, 2449782; 434000, 2449989; 434081, 2450086; 434224, 2450046; 434405, 2450190; 434405, 2450226; 434486, 2450310; 434354, 2450310; 434265, 2450198; 434026, 2450187; 433839, 2450267; 433808, 2450497; 433845, 2450589; 434133,

2450756; 434359, 2450700; 434398, 2450813; 434864, 2450480; 435213, 2450674; 435667, 2450661; 436040, 2450572; 436040, 2450490; 435945, 2450427; 435907, 2450263; 435749, 2450093; 435554, 2449961; return to starting point.

(B) **Note:** Map 97 follows:



(xcviii) Kauai 11—*Exocarpos luteolus*—
d (83 ha; 206 ac)

(A) Unit consists of the following 185 boundary points: Start at 434845, 2446760; 434768, 2446801; 434674, 2446862; 434650, 2446703; 434674, 2446584; 434706, 2446552; 434700, 2446542; 434681, 2446520; 434675, 2446517; 434664, 2446523; 434636, 2446529; 434623, 2446526; 434620, 2446512; 434628, 2446479; 434625, 2446467; 434618, 2446459; 434582, 2446443; 434558, 2446439; 434533, 2446441; 434514, 2446449; 434500, 2446448; 434471, 2446422; 434457, 2446416; 434447, 2446420; 434434, 2446428; 434423, 2446441; 434416, 2446441; 434403, 2446435; 434400,

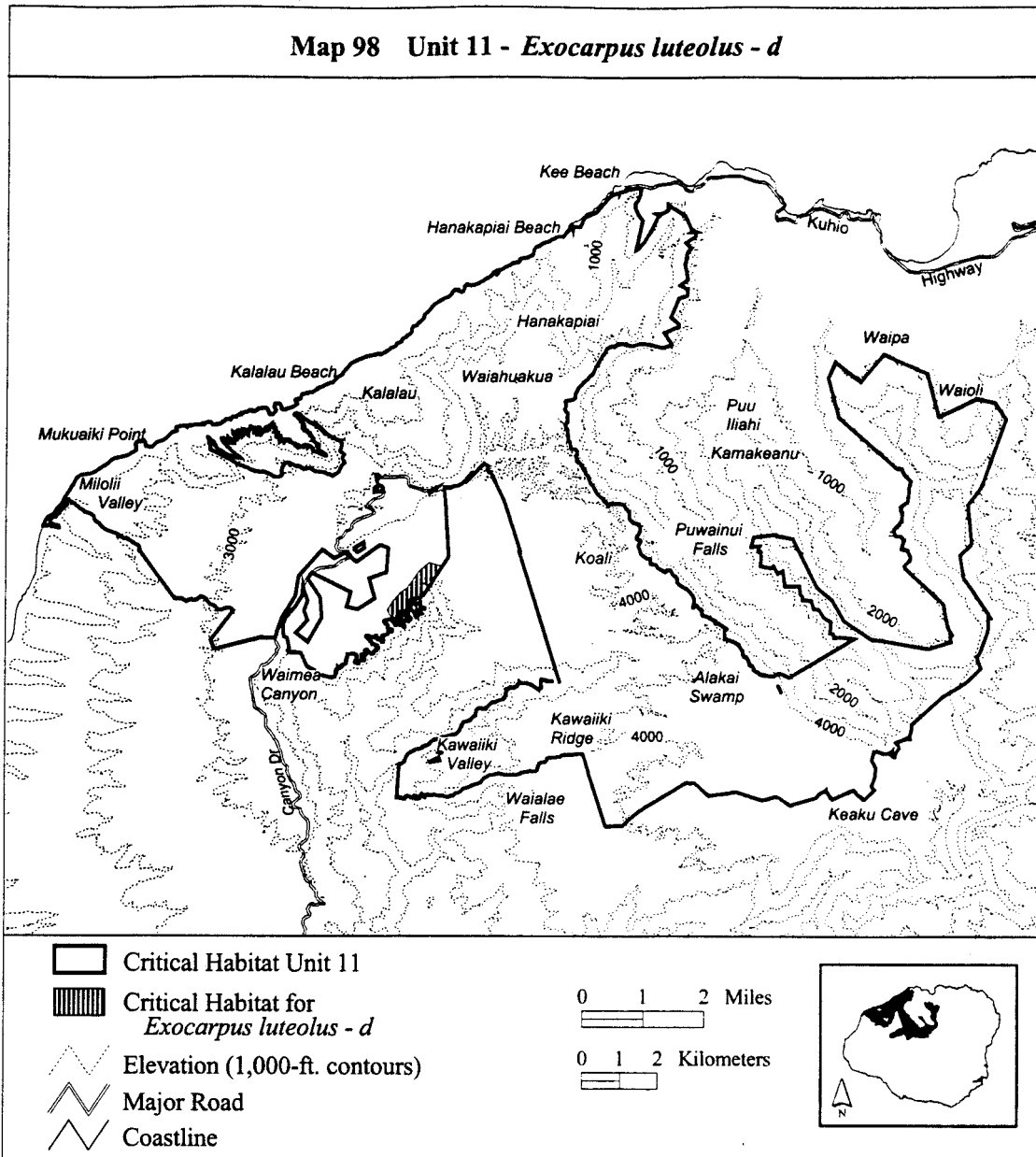
2446429; 434386, 2446417; 434371, 2446414; 434363, 2446417; 434355, 2446417; 434351, 2446414; 434333, 2446375; 434335, 2446361; 434340, 2446352; 434353, 2446346; 434368, 2446352; 434403, 2446359; 434411, 2446354; 434417, 2446344; 434421, 2446327; 434434, 2446306; 434469, 2446291; 434479, 2446288; 434499, 2446297; 434514, 2446317; 434528, 2446325; 434559, 2446322; 434568, 2446320; 434585, 2446324; 434595, 2446329; 434614, 2446349; 434620, 2446349; 434621, 2446342; 434611, 2446321; 434609, 2446262; 434614, 2446240; 434625, 2446221; 434647, 2446210; 434667, 2446205; 434694, 2446206; 434717, 2446208; 434723, 2446192; 434729, 2446169; 434717,

2446164; 434599, 2446152; 434582, 2446145; 434576, 2446128; 434582, 2446114; 434603, 2446087; 434642, 2446062; 434647, 2446055; 434645, 2446046; 434604, 2446029; 434573, 2446022; 434556, 2446012; 434542, 2445989; 434482, 2445992; 434482, 2445989; 434477, 2446004; 434469, 2446036; 434437, 2446093; 434413, 2446116; 434381, 2446163; 434367, 2446175; 434336, 2446186; 434315, 2446192; 434302, 2446189; 434283, 2446179; 434270, 2446164; 434263, 2446144; 434271, 2446125; 434305, 2446079; 434308, 2446060; 434307, 2446049; 434301, 2446035; 434289, 2446026; 434273, 2446018; 434244, 2446023; 434235, 2446033; 434230, 2446049; 434232, 2446066; 434225,

2446086; 434215, 2446102; 434204,
 2446112; 434185, 2446122; 434162,
 2446123; 434150, 2446121; 434115,
 2446106; 434097, 2446102; 434080,
 2446091; 434072, 2446078; 434077,
 2446064; 434091, 2446053; 434110,
 2446044; 434160, 2446032; 434179,
 2446026; 434195, 2446010; 434209,
 2445991; 434227, 2445977; 434247,
 2445969; 434271, 2445965; 434324,
 2445970; 434336, 2445961; 434340,
 2445952; 434341, 2445940; 434355,
 2445930; 434361, 2445922; 434358,
 2445902; 434337, 2445880; 434326,

2445859; 434311, 2445845; 434298,
 2445842; 434283, 2445847; 434262,
 2445859; 434230, 2445868; 434184,
 2445859; 434167, 2445860; 434147,
 2445871; 434110, 2445908; 434089,
 2445947; 434074, 2445985; 434062,
 2445995; 434039, 2446003; 434031,
 2446004; 434014, 2445998; 434001,
 2445989; 433994, 2445980; 434002,
 2445963; 434016, 2445942; 434022,
 2445924; 434035, 2445898; 434077,
 2445846; 434186, 2445754; 434202,
 2445733; 434205, 2445721; 434204,
 2445697; 434190, 2445688; 434158,

2445694; 434142, 2445707; 434130,
 2445726; 434108, 2445744; 434086,
 2445750; 434053, 2445750; 434008,
 2445764; 433994, 2445763; 433947,
 2445788; 433945, 2445790; 433946,
 2445837; 433944, 2445864; 433927,
 2445891; 433905, 2445911; 433891,
 2445905; 433882, 2445891; 433879,
 2445879; 433845, 2445926; 433743,
 2446143; 433882, 2446368; 434094,
 2446596; 434249, 2446723; 434580,
 2447160; 434858, 2447393; 435197,
 2447292; return to starting point.
 (B) Note: Map 98 follows:



(xcix) Kauai 11—*Exocarpos luteolus*—e
(523 ha; 1,290 ac)

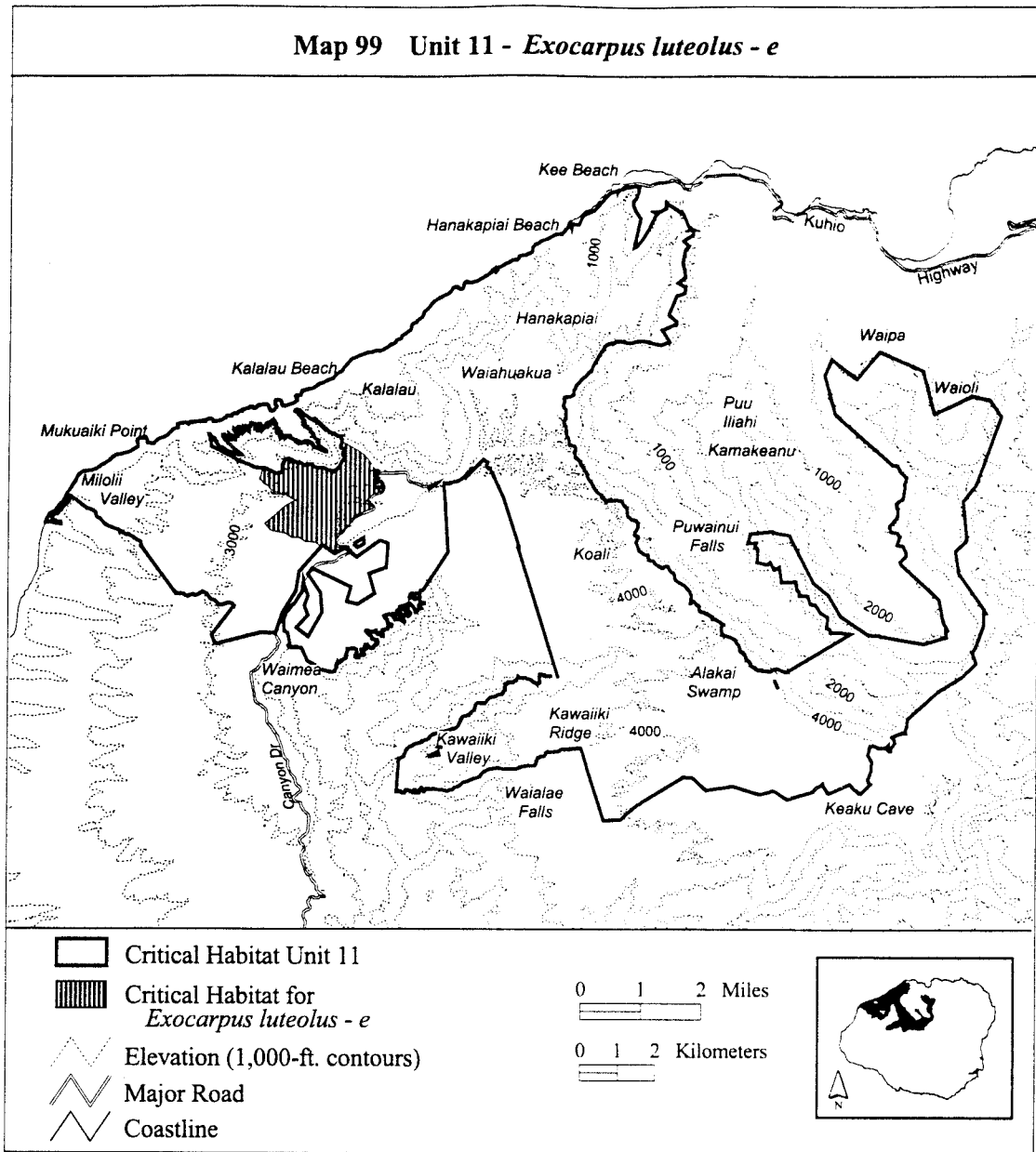
(A) Unit consists of the following 153 boundary points: Start at 431279, 2448913; 431273, 2448922; 431027, 2449068; 431020, 2449089; 431006, 2449097; 430984, 2449094; 430970, 2449080; 430815, 2449080; 430799, 2449081; 430797, 2449080; 430686, 2449080; 430677, 2449084; 430643, 2449106; 430629, 2449119; 430619, 2449138; 430616, 2449156; 430623, 2449173; 430623, 2449194; 430616, 2449214; 430604, 2449229; 430559, 2449254; 430545, 2449277; 430533, 2449310; 430527, 2449321; 430485, 2449333; 430474, 2449342; 430463, 2449355; 430451, 2449363; 430430, 2449364; 430437, 2449371; 430418, 2449395; 430369, 2449433; 430355, 2449451; 430349, 2449466; 430335, 2449474; 430318, 2449477; 430307, 2449482; 430312, 2449517; 430313, 2449532; 430320, 2449553; 430331, 2449565; 430346, 2449596; 430354, 2449622; 430355, 2449641; 430348, 2449666; 430376, 2449750; 430384, 2449766; 430406, 2449796; 430471, 2449787; 430527, 2449754; 430583, 2449736; 430635, 2449693; 430696,

2449656; 430720, 2449646; 430819, 2449646; 430899, 2449674; 430918, 2449717; 430904, 2449834; 430927, 2449905; 430955, 2449985; 430993, 2450032; 431068, 2450041; 431153, 2450008; 431238, 2449970; 431285, 2449942; 431360, 2449956; 431449, 2449886; 431497, 2449867; 431605, 2449895; 431657, 2449890; 431699, 2449876; 431765, 2449810; 431864, 2449801; 431981, 2449792; 432047, 2449787; 432113, 2449740; 432217, 2449712; 432259, 2449679; 432344, 2449744; 432419, 2449806; 432471, 2449904; 432504, 2449961; 432579, 2450036; 432551, 2450083; 432523, 2450130; 432523, 2450182; 432565, 2450262; 432523, 2450304; 432475, 2450313; 432452, 2450337; 432461, 2450375; 432480, 2450426; 432490, 2450478; 432501, 2450529; 432504, 2450523; 432515, 2450503; 432523, 2450483; 432671, 2450388; 432937, 2450257; 433110, 2450122; 433260, 2449930; 433339, 2449809; 433405, 2449720; 433407, 2449708; 433399, 2449709; 433419, 2449599; 433426, 2449556; 433437, 2449592; 433549, 2449510; 433671, 2449267; 433615, 2449141; 433358, 2449090; 433236,

2448950; 433199, 2448903; 433176, 2448898; 433386, 2448749; 433344, 2448697; 433119, 2448609; 432890, 2448469; 432746, 2448300; 432657, 2448221; 432521, 2448030; 432395, 2447960; 432395, 2447894; 432372, 2447829; 432381, 2447775; 432386, 2447745; 432456, 2447707; 432610, 2447684; 432685, 2447670; 432661, 2447623; 432720, 2447605; 432719, 2447599; 432672, 2447598; 432609, 2447647; 432507, 2447594; 432195, 2447587; 432136, 2447629; 432001, 2447726; 431937, 2447655; 431895, 2447735; 431816, 2447810; 431535, 2447815; 431395, 2447918; 431213, 2447932; 430998, 2448049; 430820, 2448072; 430610, 2448119; 430460, 2448306; 430741, 2448535; 430998, 2448759; 431263, 2448926; 431275, 2448914; return to starting point.

(B) Excluding 1 area bounded by the following 10 points (3 ha, 8 ac): Start at 433368, 2449292; 433367, 2449352; 433448, 2449426; 433546, 2449412; 433567, 2449398; 433589, 2449323; 433612, 2449262; 433588, 2449244; 433567, 2449260; 433369, 2449255; return to starting point.

(C) **Note:** Map 99 follows:



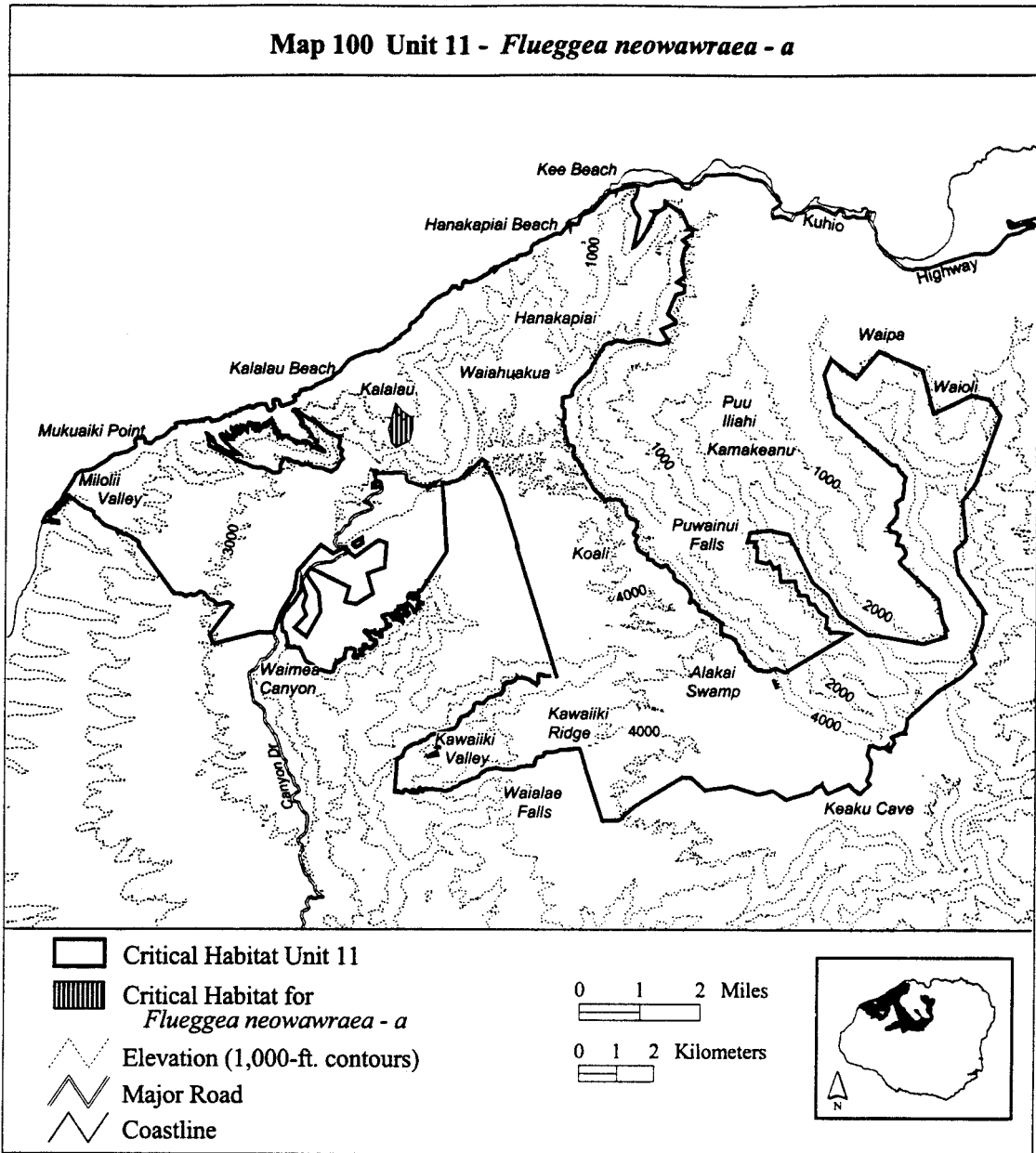
(c) Kauai 11—*Flueggea neowawraea*—a (51 ha; 126 ac)

(A) Unit consists of the following 12 boundary points: Start at 434000,

2450312; 433949, 2450368; 433864, 2450473; 433785, 2450832; 433850, 2451030; 433910, 2451245; 433941, 2451386; 433969, 2451525; 434153,

2451307; 434439, 2451106; 434442, 2450846; 434368, 2450518; return to starting point.

(B) **Note:** Map 100 follows:



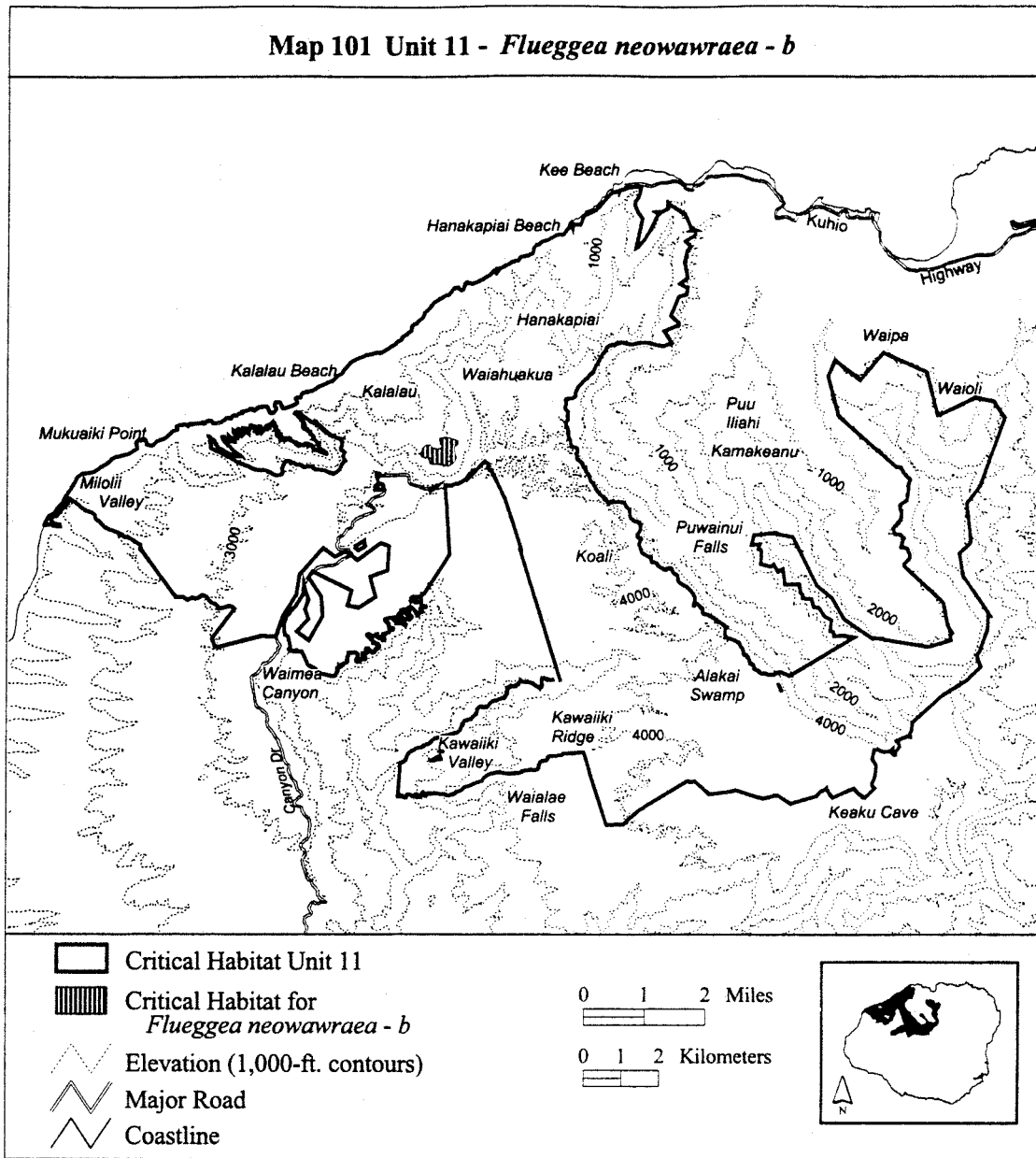
(ci) Kauai 11—*Flueggea neowawraea*—b (47 ha; 117 ac)

(A) Unit consists of the following 28 boundary points: Start at 435053, 2450333; 435166, 2450421; 435094, 2450487; 435075, 2450618; 435179,

2450654; 435308, 2450654; 435574, 2450555; 435574, 2450470; 435476, 2450413; 435470, 2450325; 435489, 2450207; 435514, 2450108; 435498, 2450032; 435434, 2449958; 435330, 2449897; 435215, 2449903; 435042, 2449944; 434910, 2449936; 434836,

2449952; 434773, 2450128; 434628, 2450122; 434573, 2450194; 434633, 2450366; 434705, 2450440; 434776, 2450462; 434839, 2450454; 434883, 2450386; 434935, 2450358; return to starting point.

(B) **Note:** Map 101 follows:



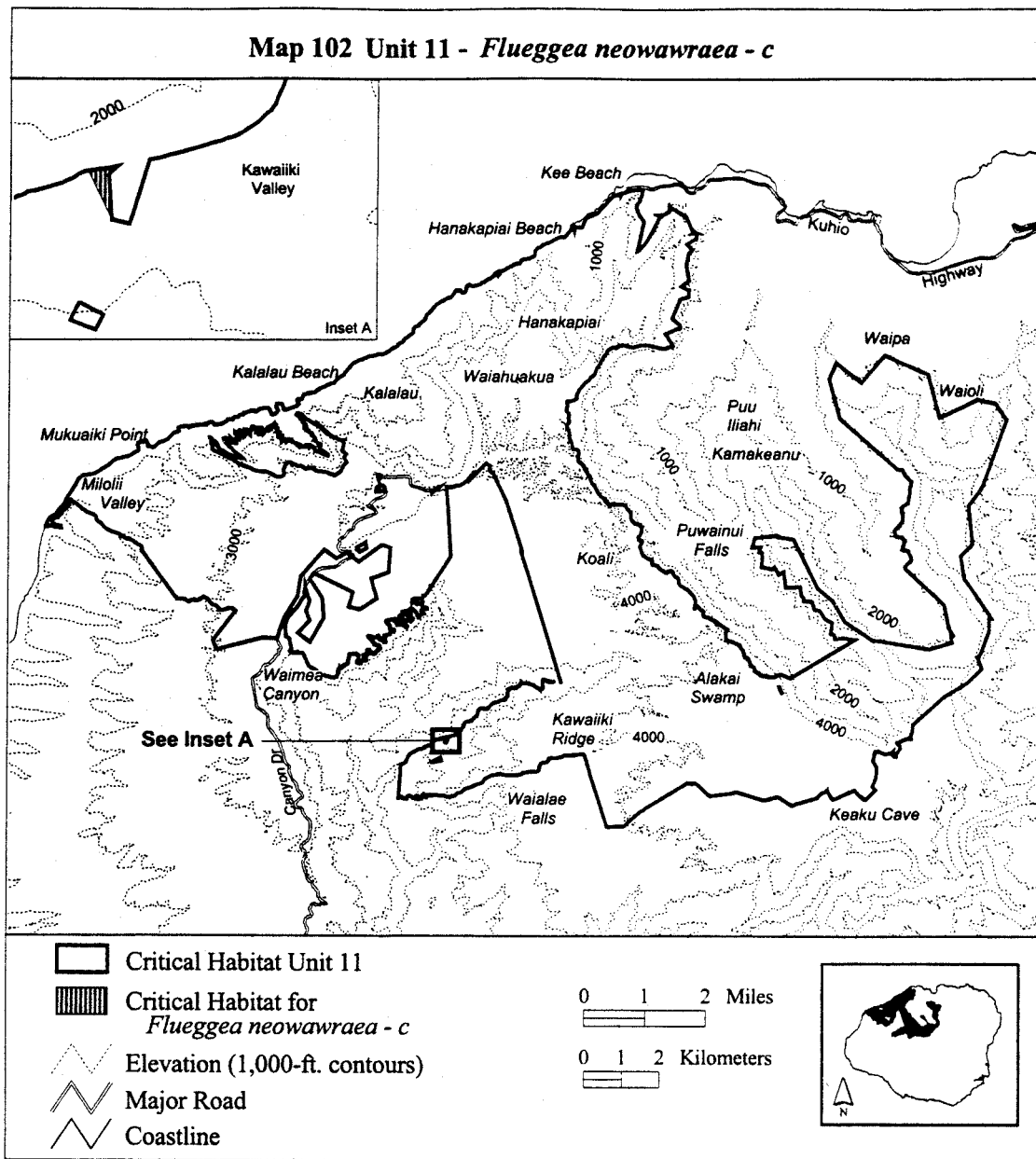
(cii) Kauai 11—*Flueggea neowawraea*—
c (152 ha; 376 ac)

(A) Unit consists of the following 8
boundary points: Start at 435236,

2442644; 435172, 2442772; 435184,
2442774; 435201, 2442777; 435219,
2442778; 435237, 2442782; 435251,

2442783; 435228, 2442762; return to
starting point.

(B) **Note:** Map 102 follows:



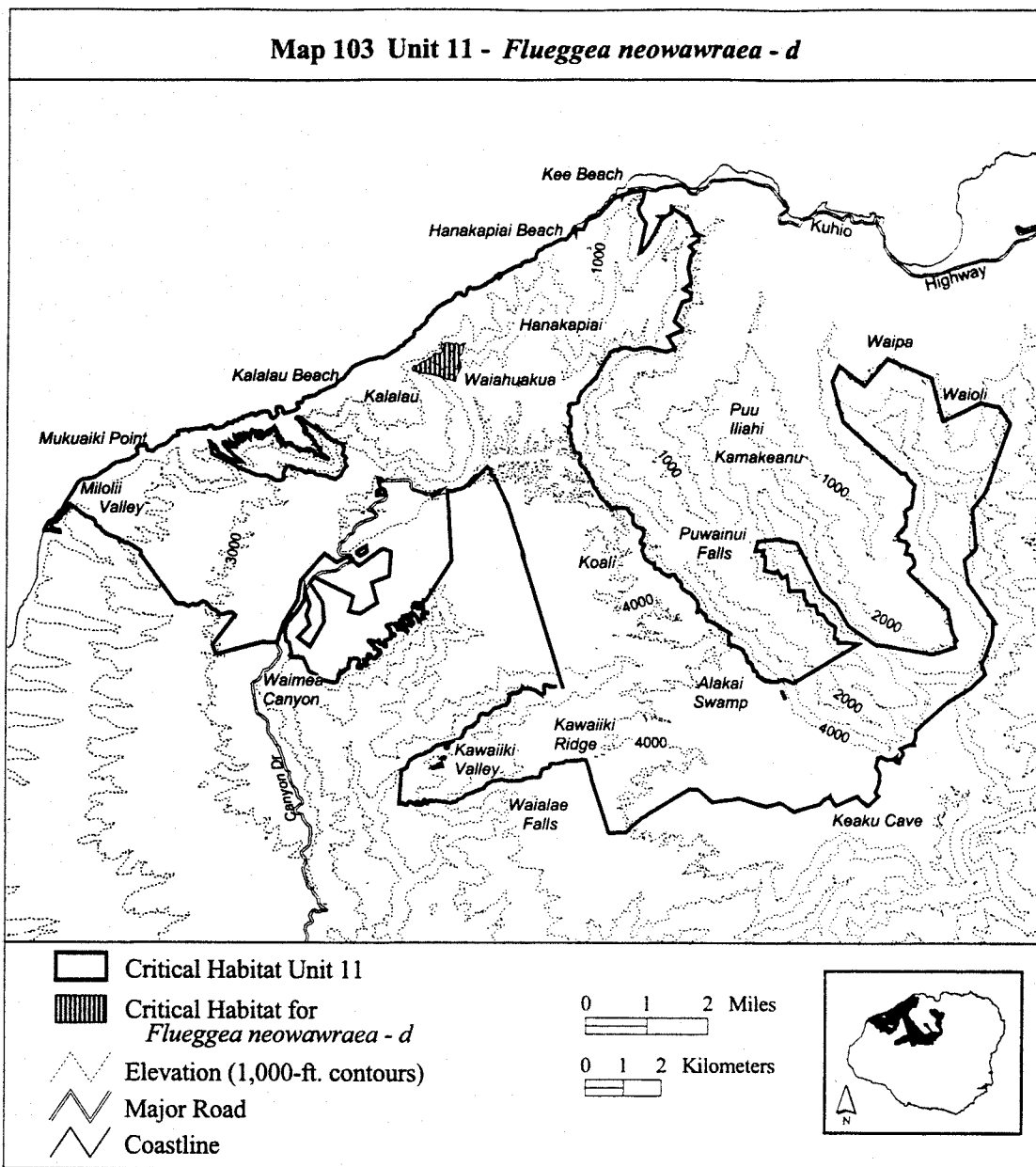
(ciii) Kauai 11—*Flueggea neowawraea*—
d (77 ha; 191 ac)

(A) Unit consists of the following 51
boundary points: Start at 435601,
2453022; 435552, 2452987; 435543,
2452967; 435543, 2452858; 435585,
2452742; 435585, 2452645; 435523,
2452533; 435465, 2452417; 435436,
2452291; 435369, 2452311; 435179,
2452369; 435037, 2452423; 434866,

2452465; 434660, 2452501; 434508,
2452517; 434392, 2452562; 434308,
2452585; 434282, 2452639; 434331,
2452707; 434382, 2452717; 434437,
2452733; 434476, 2452758; 434508,
2452794; 434534, 2452807; 434647,
2452852; 434698, 2452881; 434724,
2452926; 434798, 2452942; 434853,
2453003; 434901, 2453042; 434934,
2453038; 434966, 2453025; 434995,
2453025; 435062, 2453058; 435072,

2453103; 435066, 2453164; 435043,
2453238; 435069, 2453273; 435104,
2453293; 435143, 2453296; 435156,
2453306; 435169, 2453344; 435278,
2453315; 435401, 2453280; 435417,
2453296; 435459, 2453315; 435488,
2453286; 435511, 2453247; 435556,
2453251; 435610, 2453302; 435675,
2453302; return to starting point.

(B) Note: Map 103 follows:



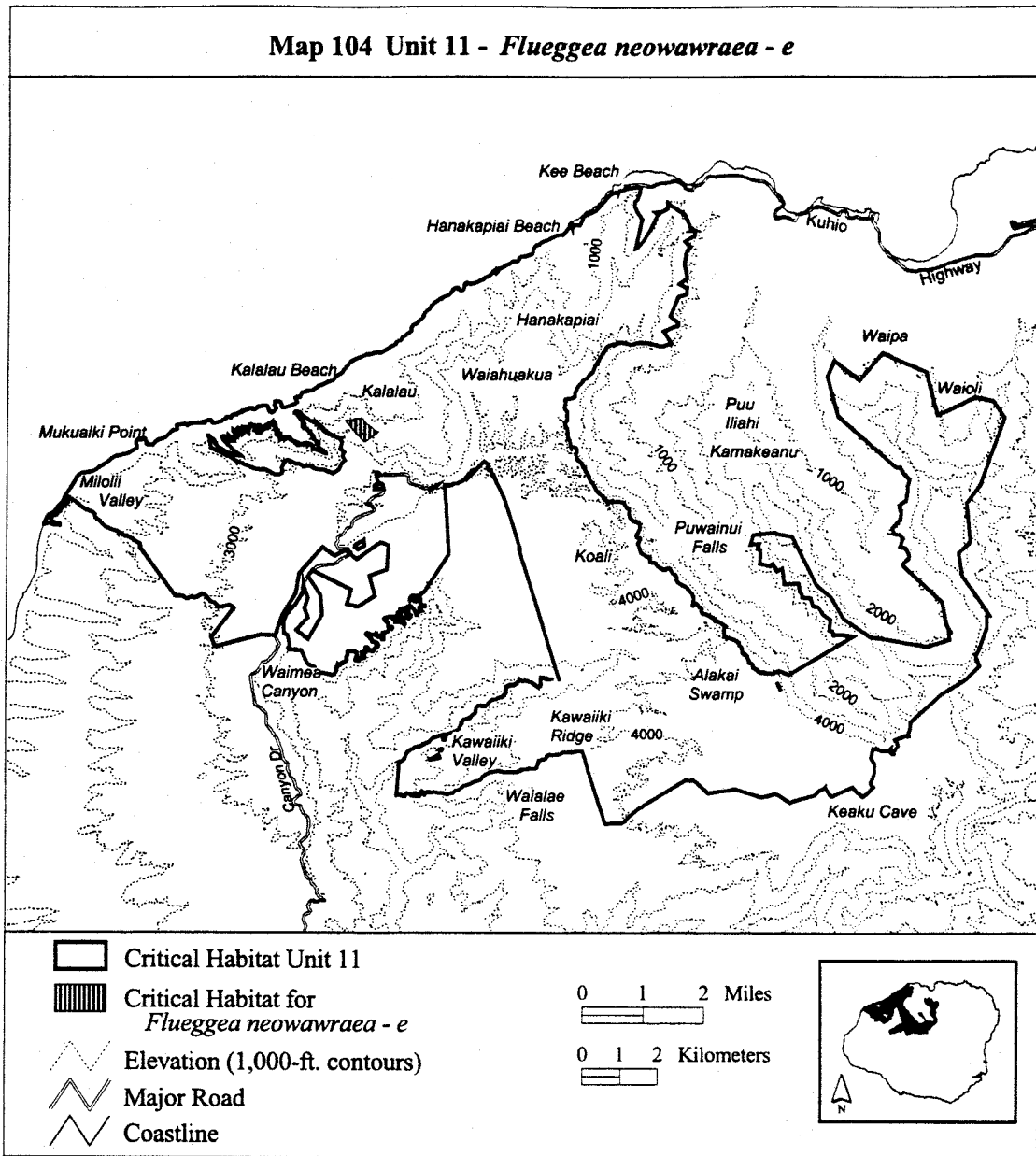
(civ) Kauai 11—*Flueggea neowawraea*—
e (27 ha; 67 ac)

(A) Unit consists of the following 14
boundary points: Start at 432615,

2451107; 432699, 2451108; 433006,
2451176; 433021, 2451179; 433036,
2451174; 433144, 2451038; 433233,
2450957; 433419, 2450821; 433475,
2450808; 433290, 2450648; 433095,

2450524; 432852, 2450782; 432650,
2451016; 432594, 2451102; return to
starting point.

(B) Note: Map 104 follows:



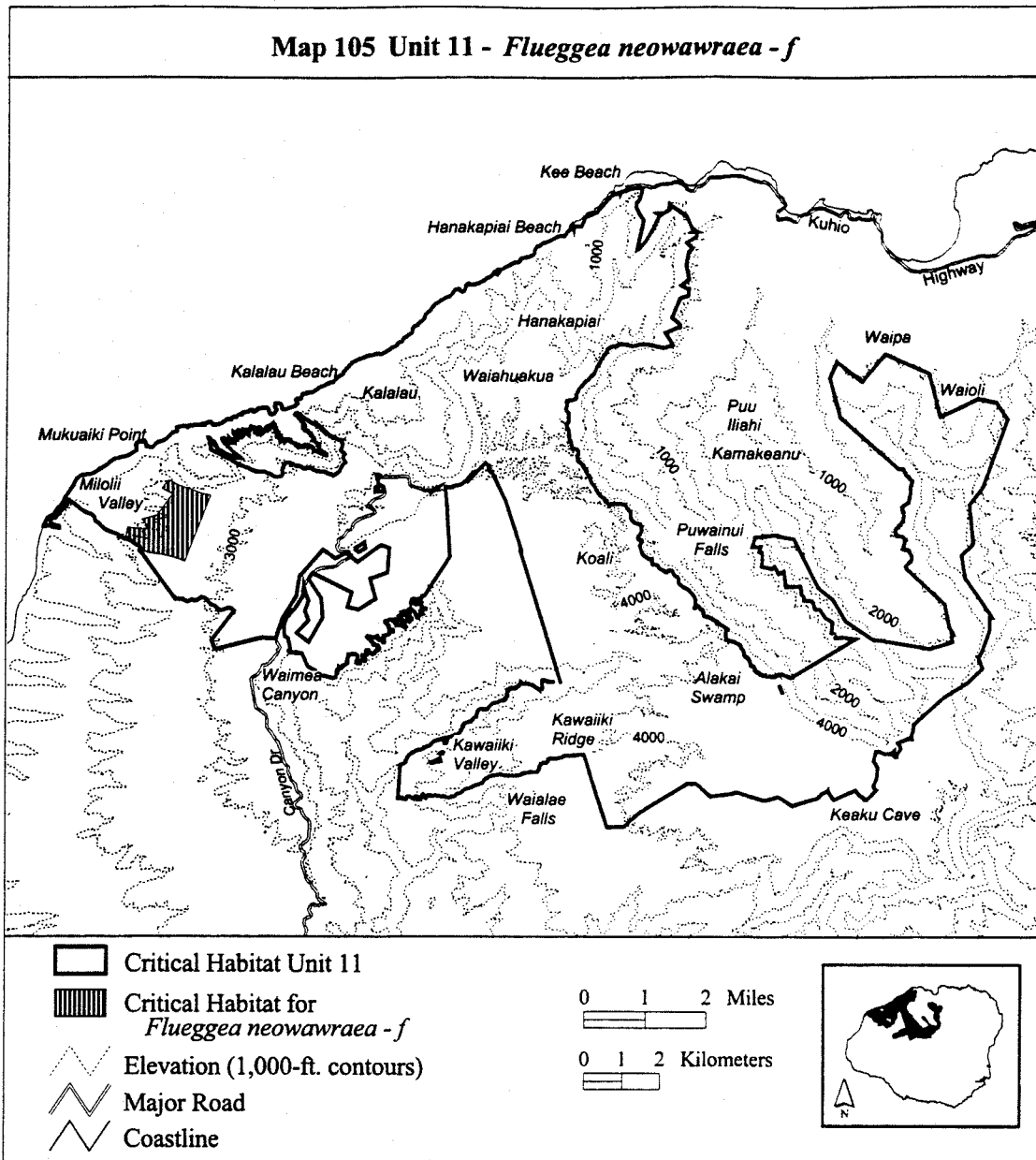
(cv) Kauai 11—*Flueggea neowawraea*—
f (240 ha; 594 ac)

(A) Unit consists of the following 27
boundary points: Start at 426767,
2448021; 426831, 2448310; 427314,
2448265; 427337, 2448374; 427206,

2448518; 427613, 2448631; 428020,
2449196; 427749, 2449350; 427898,
2449558; 427966, 2449562; 428160,
2449427; 428391, 2449359; 428802,
2449205; 429028, 2449155; 428345,
2447429; 428165, 2447501; 427884,
2447569; 427464, 2447641; 427418,

2447641; 427233, 2447691; 427161,
2447827; 427130, 2447833; 427124,
2447837; 427084, 2447847; 427065,
2447855; 426993, 2447931; 426885,
2447998; return to starting point.

(B) **Note:** Map 105 follows:



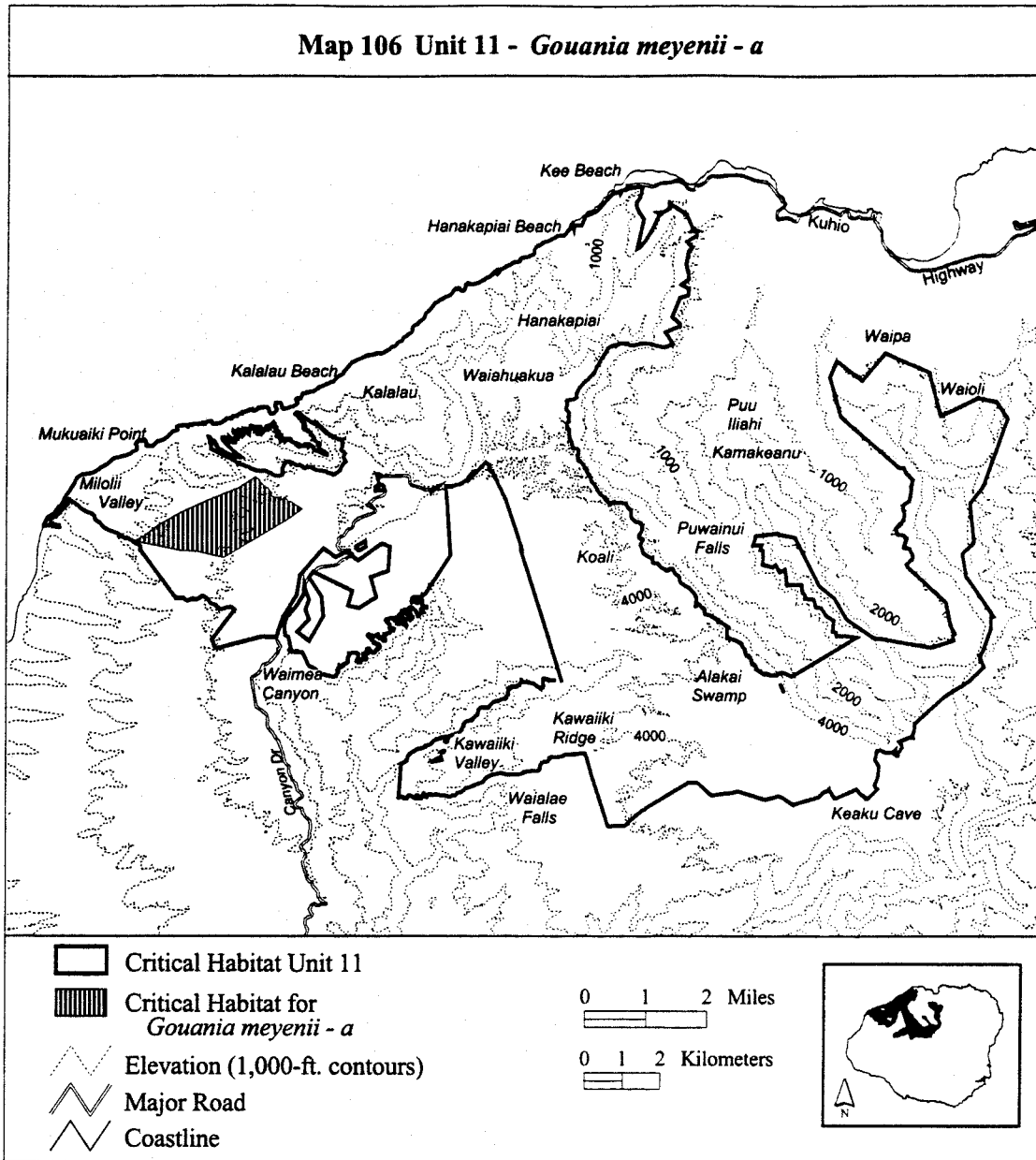
(cvi) Kauai 11—*Gouania meyenii*—a (443 ha; 1,094 ac)

(A) Unit consists of the following 61 boundary points: Start at 429367, 2447493; 428683, 2447645; 428241, 2447686; 427018, 2447921; 427281, 2448080; 427605, 2448322; 428213, 2448667; 428883, 2448977; 429740, 2449322; 430202, 2449633; 430314, 2449534; 430313, 2449532; 430312, 2449517; 430307, 2449482; 430318, 2449477; 430335, 2449474; 430349,

2449466; 430355, 2449451; 430369, 2449433; 430418, 2449395; 430437, 2449371; 430430, 2449364; 430451, 2449363; 430463, 2449355; 430474, 2449342; 430485, 2449333; 430527, 2449321; 430533, 2449310; 430545, 2449277; 430559, 2449254; 430604, 2449229; 430616, 2449214; 430623, 2449194; 430623, 2449173; 430616, 2449156; 430619, 2449138; 430629, 2449119; 430643, 2449106; 430677, 2449084; 430699, 2449074; 430717,

2449071; 430748, 2449070; 430773, 2449073; 430799, 2449081; 430825, 2449080; 430875, 2449032; 430881, 2449027; 430905, 2449022; 430921, 2449029; 430944, 2449045; 430955, 2449058; 431025, 2449016; 431024, 2449005; 431035, 2448975; 431050, 2448960; 431066, 2448956; 431086, 2448957; 431093, 2448962; 431099, 2448970; 431432, 2448770; 431052, 2448487; return to starting point.

(B) Note: Map 106 follows:



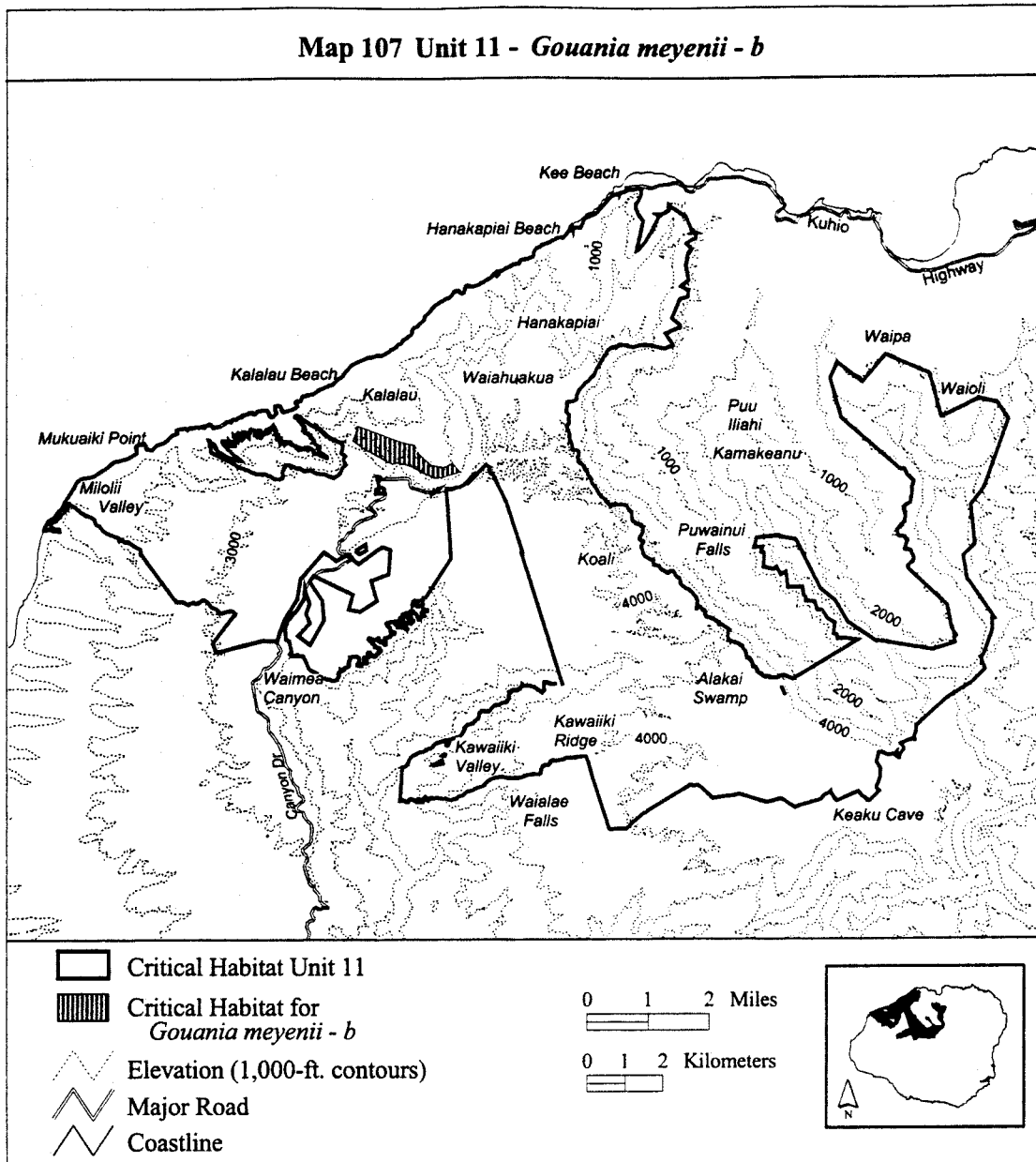
(cvii) Kauai 11—*Gouania meyenii*—b
(128 ha; 316 ac)

(A) Unit consists of the following 20 boundary points: Start at 432908, 2451056; 433375, 2450880; 433953,

2450654; 434234, 2450563; 434395, 2450548; 434531, 2450292; 434832, 2450011; 435169, 2449930; 435405, 2450056; 435596, 2449830; 435124, 2449679; 434943, 2449669; 434611, 2449820; 434330, 2449971; 434234,

2450006; 433943, 2450071; 433807, 2450051; 433641, 2450127; 433053, 2450458; 432767, 2450674; return to starting point.

(B) **Note:** Map 107 follows:



(cviii) Kauai 11—*Gouania meyenii*—c
(215 ha; 532 ac)

(A) Unit consists of the following 246 boundary points: Start at 435336, 2442801; 435344, 2442802; 435367, 2442807; 435391, 2442814; 435415, 2442819; 435435, 2442826; 435454, 2442831; 435476, 2442838; 435496, 2442844; 435516, 2442850; 435530, 2442853; 435534, 2442855; 435543, 2442858; 435556, 2442862; 435571, 2442867; 435585, 2442876; 435598, 2442885; 435608, 2442891; 435619, 2442899; 435627, 2442904; 435642, 2442920; 435658, 2442932; 435668, 2442948; 435673, 2442959; 435681, 2442977; 435688, 2442995; 435693, 2443006; 435698, 2443024; 435704,

2443036; 435708, 2443047; 435715, 2443064; 435722, 2443078; 435725, 2443086; 435729, 2443093; 435735, 2443103; 435738, 2443112; 435743, 2443127; 435749, 2443138; 435753, 2443149; 435757, 2443155; 435766, 2443169; 435778, 2443179; 435790, 2443186; 435804, 2443188; 435821, 2443194; 435842, 2443199; 435861, 2443202; 435874, 2443204; 435889, 2443208; 435904, 2443211; 435933, 2443223; 435942, 2443232; 435949, 2443246; 435958, 2443255; 435969, 2443263; 435979, 2443271; 435993, 2443281; 436010, 2443297; 436032, 2443316; 436048, 2443332; 436064, 2443343; 436080, 2443358; 436089, 2443375; 436095, 2443390; 436100, 2443403; 436107, 2443421; 436113,

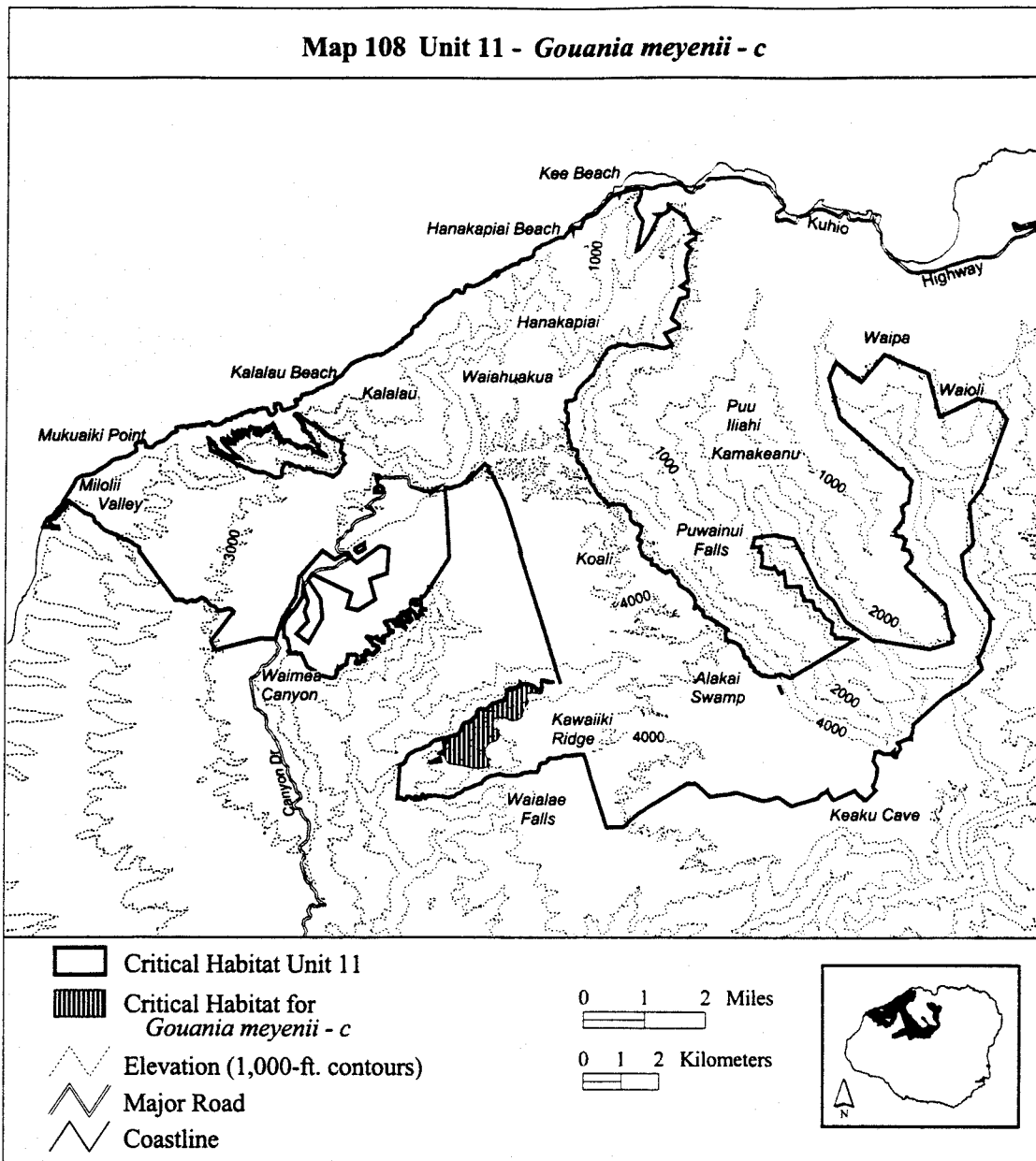
2443456; 436118, 2443477; 436123, 2443502; 436134, 2443520; 436146, 2443534; 436160, 2443543; 436175, 2443554; 436190, 2443560; 436213, 2443563; 436227, 2443563; 436240, 2443562; 436254, 2443557; 436265, 2443552; 436274, 2443547; 436287, 2443540; 436300, 2443537; 436315, 2443532; 436328, 2443529; 436337, 2443528; 436348, 2443531; 436357, 2443536; 436369, 2443546; 436380, 2443558; 436392, 2443572; 436403, 2443585; 436421, 2443611; 436438, 2443631; 436460, 2443655; 436478, 2443676; 436497, 2443688; 436518, 2443696; 436534, 2443700; 436558, 2443707; 436576, 2443711; 436597, 2443714; 436611, 2443716; 436630, 2443718; 436644, 2443720; 436655,

2443724; 436666, 2443731; 436678,
2443742; 436697, 2443756; 436708,
2443763; 436726, 2443769; 436745,
2443772; 436758, 2443775; 436771,
2443776; 436788, 2443776; 436799,
2443778; 436808, 2443781; 436818,
2443785; 436823, 2443786; 436829,
2443790; 436837, 2443797; 436841,
2443801; 436845, 2443807; 436852,
2443819; 436861, 2443831; 436870,
2443847; 436882, 2443863; 436890,
2443877; 436900, 2443900; 436911,
2443923; 436914, 2443936; 436914,
2443948; 436913, 2443962; 436910,
2443981; 436908, 2443995; 436908,
2444013; 436911, 2444027; 436918,
2444040; 436926, 2444047; 436933,
2444055; 436942, 2444065; 436951,
2444073; 436961, 2444084; 436969,
2444094; 436975, 2444098; 436983,
2444102; 436994, 2444107; 437009,
2444108; 437026, 2444105; 437049,
2444100; 437067, 2444092; 437076,
2444089; 437106, 2444090; 437119,
2444096; 437128, 2444104; 437133,

2444112; 437137, 2444122; 437144,
2444130; 437156, 2444135; 437169,
2444141; 437183, 2444150; 437191,
2444154; 437202, 2444165; 437212,
2444177; 437228, 2444198; 437239,
2444213; 437245, 2444227; 437254,
2444239; 437263, 2444246; 437278,
2444240; 437294, 2444234; 437310,
2444225; 437332, 2444217; 437351,
2444217; 437370, 2444223; 437391,
2444223; 437412, 2444226; 437428,
2444226; 437445, 2444223; 437462,
2444219; 437482, 2444211; 437497,
2444205; 437541, 2444190; 437563,
2444183; 437578, 2444179; 437593,
2444170; 437610, 2444160; 437624,
2444146; 437636, 2444132; 437651,
2444119; 437671, 2444112; 437691,
2444102; 437703, 2444093; 437722,
2444082; 437732, 2444069; 437749,
2444061; 437758, 2444058; 437768,
2444060; 437780, 2444066; 437801,
2444076; 437842, 2444038; 437854,
2443995; 437806, 2443948; 437692,
2443963; 437605, 2443975; 437466,

2443983; 437423, 2443920; 437450,
2443829; 437474, 2443766; 437454,
2443683; 437383, 2443608; 437340,
2443533; 437320, 2443410; 437265,
2443311; 437193, 2443264; 437047,
2443248; 436838, 2443339; 436581,
2443312; 436553, 2443248; 436553,
2443153; 436557, 2443035; 436660,
2443003; 436727, 2442849; 436672,
2442719; 436470, 2442644; 436351,
2442513; 436324, 2442387; 436363,
2442276; 436462, 2442225; 436506,
2442150; 436450, 2442031; 436280,
2441980; 435996, 2441980; 435723,
2442051; 435675, 2442051; 435351,
2442106; 435304, 2442181; 435245,
2442312; 435181, 2442774; 435184,
2442774; 435201, 2442777; 435219,
2442778; 435237, 2442782; 435251,
2442783; 435228, 2442762; 435237,
2442643; 435284, 2442631; return to
starting point.

(B) **Note:** Map 108 follows:



(cix) Kauai 11—*Hedyotis cookiana*—a (771 ha; 1,905 ac)

(A) Unit consists of the following 197 boundary points: Start at 439564, 2456133; 439459, 2455948; 439445, 2455829; 439379, 2455816; 439379, 2455578; 439326, 2455446; 439326, 2455300; 439234, 2455208; 439247, 2455089; 439234, 2455036; 439459, 2454944; 439459, 2454838; 439393, 2454745; 439445, 2454666; 439379, 2454560; 439393, 2454455; 439419, 2454402; 439393, 2454296; 439287, 2454177; 439088, 2454296; 439075, 2454164; 439022, 2454138; 439154, 2454006; 439115, 2453913; 439221, 2453847; 439168, 2453741; 439181, 2453517; 439207, 2453332; 439181, 2453279; 439075, 2453345; 439022,

2453451; 438810, 2453530; 438652, 2453477; 438533, 2453649; 438519, 2453808; 438506, 2453860; 438400, 2453860; 438400, 2453913; 438347, 2453953; 438387, 2454045; 438281, 2454072; 438321, 2454204; 438228, 2454217; 438374, 2454323; 438427, 2454455; 438334, 2454468; 438281, 2454482; 438268, 2454574; 438109, 2454535; 438136, 2454653; 438109, 2454772; 438017, 2454746; 437964, 2454812; 437964, 2454931; 437884, 2454931; 437884, 2455090; 437937, 2455129; 438017, 2455142; 437924, 2455195; 437858, 2455208; 437818, 2455354; 437739, 2455354; 437765, 2455169; 437752, 2455010; 437739, 2454944; 437646, 2454931; 437607, 2454878; 437527, 2454839; 437593,

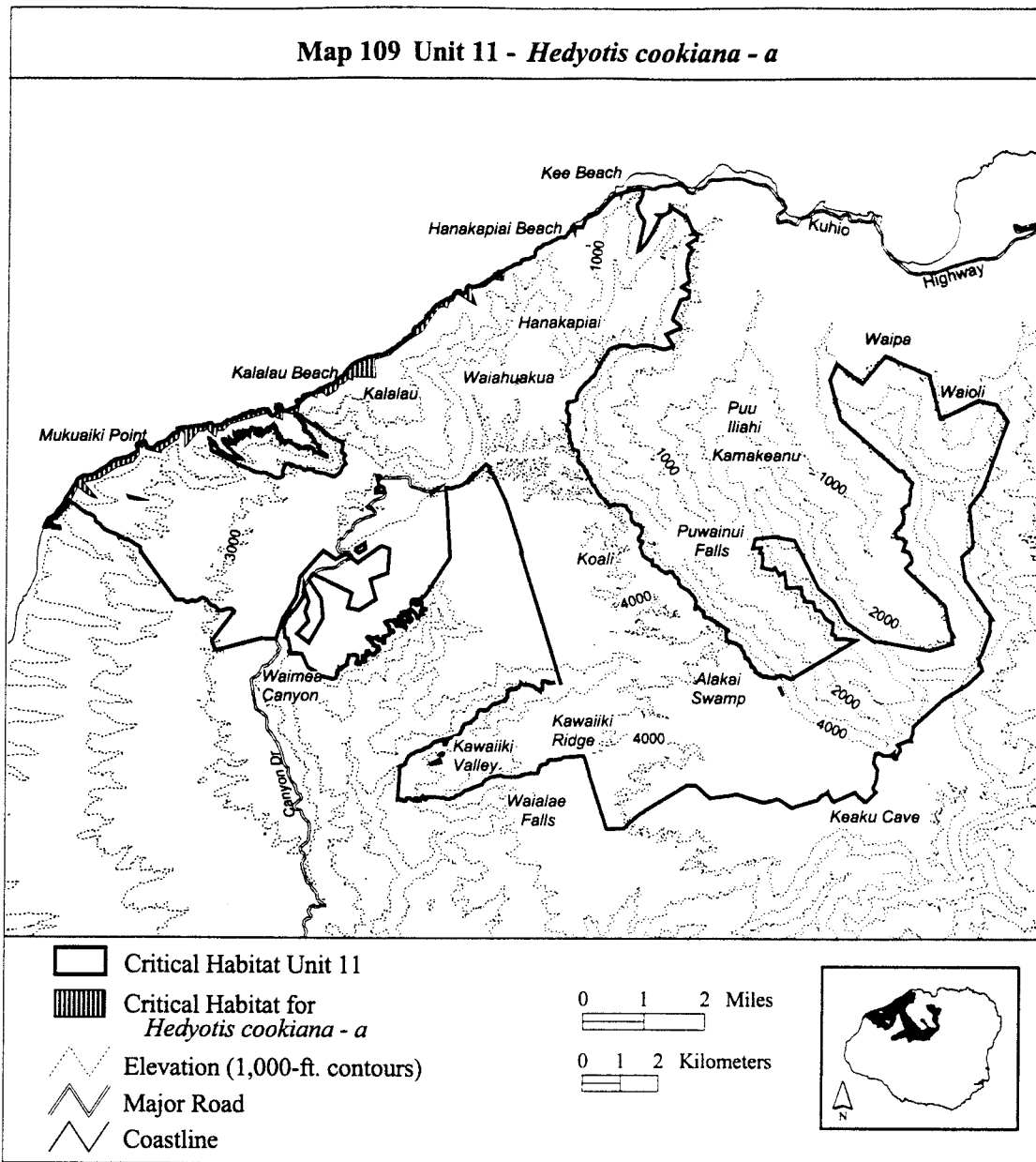
2454733; 437514, 2454707; 437421, 2454733; 437421, 2454680; 437342, 2454680; 437316, 2454601; 437236, 2454707; 437197, 2454693; 437144, 2454839; 437130, 2454799; 437117, 2454614; 437144, 2454561; 437197, 2454469; 437157, 2454416; 437223, 2454284; 437091, 2454218; 437091, 2453993; 437011, 2453980; 436853, 2454112; 436800, 2454046; 436747, 2454086; 436707, 2454297; 436707, 2454363; 436562, 2454429; 436376, 2454601; 436310, 2454548; 436495, 2454350; 436482, 2454244; 436535, 2454191; 436482, 2454099; 436562, 2453954; 436694, 2453663; 436694, 2453557; 436522, 2453584; 436165, 2453637; 436138, 2453518; 435979, 2453214; 435834, 2453267; 435834,

2453425; 435808, 2453690; 435794,
 2453822; 435702, 2454020; 435649,
 2453861; 435636, 2453637; 435530,
 2453531; 435530, 2453399; 435397,
 2453412; 435080, 2453373; 435120,
 2453254; 435001, 2453254; 435053,
 2453108; 434908, 2453082; 434233,
 2452673; 434339, 2452355; 434432,
 2452250; 434604, 2452210; 434710,
 2451866; 434842, 2451470; 434815,
 2451020; 434802, 2450875; 434207,
 2450875; 433545, 2450836; 433162,
 2450968; 433029, 2451206; 433096,
 2451589; 432699, 2451761; 432633,
 2452197; 432778, 2452092; 432924,
 2452105; 433016, 2452052; 433201,

2452052; 433532, 2451801; 433810,
 2452012; 433704, 2452224; 433612,
 2452514; 433519, 2452699; 433532,
 2452792; 433850, 2452845; 434127,
 2453135; 434432, 2453228; 434590,
 2453412; 434776, 2453346; 434762,
 2453637; 434802, 2453743; 435040,
 2453756; 435001, 2453914; 435225,
 2453928; 435186, 2454073; 435384,
 2454020; 435358, 2454218; 435503,
 2454324; 436019, 2454086; 436151,
 2453993; 436112, 2454337; 436085,
 2454482; 436032, 2454641; 436284,
 2454720; 436482, 2454813; 436839,
 2454627; 436853, 2454799; 436813,
 2454971; 436800, 2455143; 437091,

2455235; 437263, 2455024; 437316,
 2455195; 437514, 2455275; 437448,
 2455354; 437660, 2455592; 437805,
 2455605; 437924, 2455750; 438215,
 2455895; 438281, 2455591; 438242,
 2455433; 438467, 2455235; 438519,
 2454944; 438705, 2454719; 438797,
 2454534; 438903, 2454812; 438916,
 2455076; 438837, 2455287; 438916,
 2455406; 438850, 2455604; 438758,
 2455671; 438731, 2455803; 438678,
 2455895; 438638, 2456146; 438691,
 2456199; 439022, 2456067; 439022,
 2456278; return to starting point.

(B) Note: Map 109 follows:



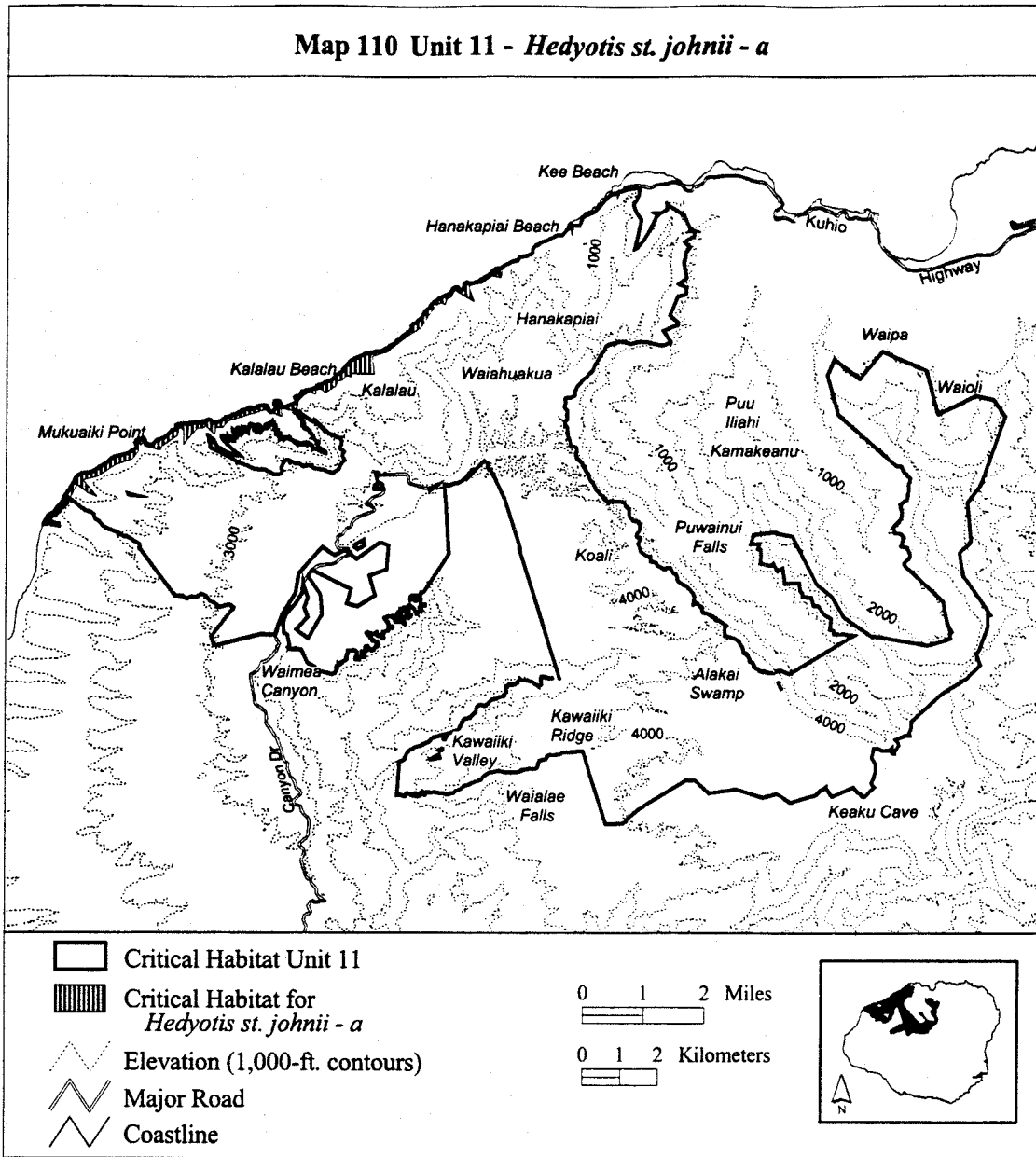
(cx) Kauai 11—*Hedyotis st. johnii*—a
(240 ha; 593 ac)

(A) Unit consists of the following 183
boundary points: coastline; 436761,
2455184; 436712, 2454892; 436479,
2454944; 436221, 2454738; 435934,
2454699; 435854, 2454648; 435988,
2454247; 435497, 2454557; 435394,
2454376; 435291, 2454325; 435239,
2454170; 435110, 2454222; 434981,
2454144; 434803, 2453887; 434586,
2453544; 434231, 2453319; 433798,
2452984; 433752, 2452923; 433308,
2452782; 433353, 2452312; 432747,
2452333; 432742, 2452243; 432641,
2452288; 432573, 2452247; 432525,
2452167; 432394, 2452127; 432333,
2452001; 432061, 2451822; 431939,
2451935; 431794, 2451884; 431798,
2451784; 431661, 2451854; 431544,
2451797; 431338, 2451616; 431318,
2451426; 431183, 2451358; 430888,
2451421; 430898, 2451203; 430666,
2451294; 430535, 2451320; 430469,
2451390; 430149, 2451281; 429503,
2451074; 429338, 2450901; 429167,
2450919; 429131, 2450729; 429064,
2450790; 428883, 2450945; 428817,
2450876; 428676, 2450881; 428314,
2450455; 428314, 2450842; 428181,
2450916; 428156, 2450755; 428141,
2450689; 427991, 2450578; 427711,

2450396; 427696, 2450306; 427356,
2450395; 427289, 2450413; 427226,
2450518; 427181, 2450422; 427120,
2450518; 427099, 2450470; 427120,
2450270; 426959, 2450063; 426506,
2449913; 426060, 2449619; 425852,
2449550; 425640, 2449518; 426014,
2449089; 425788, 2449164; 425489,
2449387; 425301, 2449004; 425272,
2449039; 425267, 2449033; 425258,
2449022; 425253, 2449013; 425252,
2449003; 425253, 2448996; 425251,
2448992; 425242, 2448981; 425239,
2448972; 425231, 2448956; 425224,
2448934; 425222, 2448911; 425223,
2448900; 425224, 2448891; 425223,
2448883; 425218, 2448877; 425212,
2448878; 425208, 2448876; 425201,
2448872; 425192, 2448867; 425181,
2448859; 425172, 2448853; 425162,
2448844; 425158, 2448833; 425157,
2448818; 425153, 2448809; 425148,
2448807; 425136, 2448801; 425124,
2448795; 425120, 2448790; 425112,
2448785; 425100, 2448774; 425094,
2448768; 425081, 2448757; 425070,
2448745; 425062, 2448734; 425053,
2448723; 425044, 2448711; 425043,
2448695; 425029, 2448684; 425024,
2448675; 425017, 2448667; 425011,
2448659; 424999, 2448650; 424991,
2448642; 424980, 2448628; 424973,
2448615; 424956, 2448592; 424936,

2448587; 424929, 2448581; 424924,
2448574; 424917, 2448569; 424910,
2448561; 424906, 2448551; 424898,
2448552; 424886, 2448554; 424877,
2448554; 424871, 2448552; 424863,
2448548; 424849, 2448543; 424840,
2448538; 424824, 2448534; 424811,
2448524; 424803, 2448521; 424795,
2448511; 424785, 2448498; 424778,
2448484; 424774, 2448461; 424778,
2448445; 424791, 2448421; 424819,
2448402; 424832, 2448389; 424848,
2448376; 424871, 2448368; 424900,
2448356; 424929, 2448346; 424953,
2448337; 424973, 2448335; 424990,
2448333; 424997, 2448333; 425003,
2448327; 425006, 2448318; 425009,
2448308; 425011, 2448298; 425013,
2448289; 425015, 2448280; 425010,
2448272; 424998, 2448277; 424991,
2448284; 424983, 2448288; 424971,
2448291; 424957, 2448291; 424948,
2448290; 424933, 2448287; 424927,
2448284; 424915, 2448289; 424892,
2448299; 424874, 2448301; 424841,
2448311; 424823, 2448330; 424803,
2448337; 424777, 2448336; 424735,
2448339; 424711, 2448334; 424677,
2448333; 424664, 2448328; 424648,
2448323; 424633, 2448323; 424603,
2448328; coastline.

(B) Note: Map 110 follows:



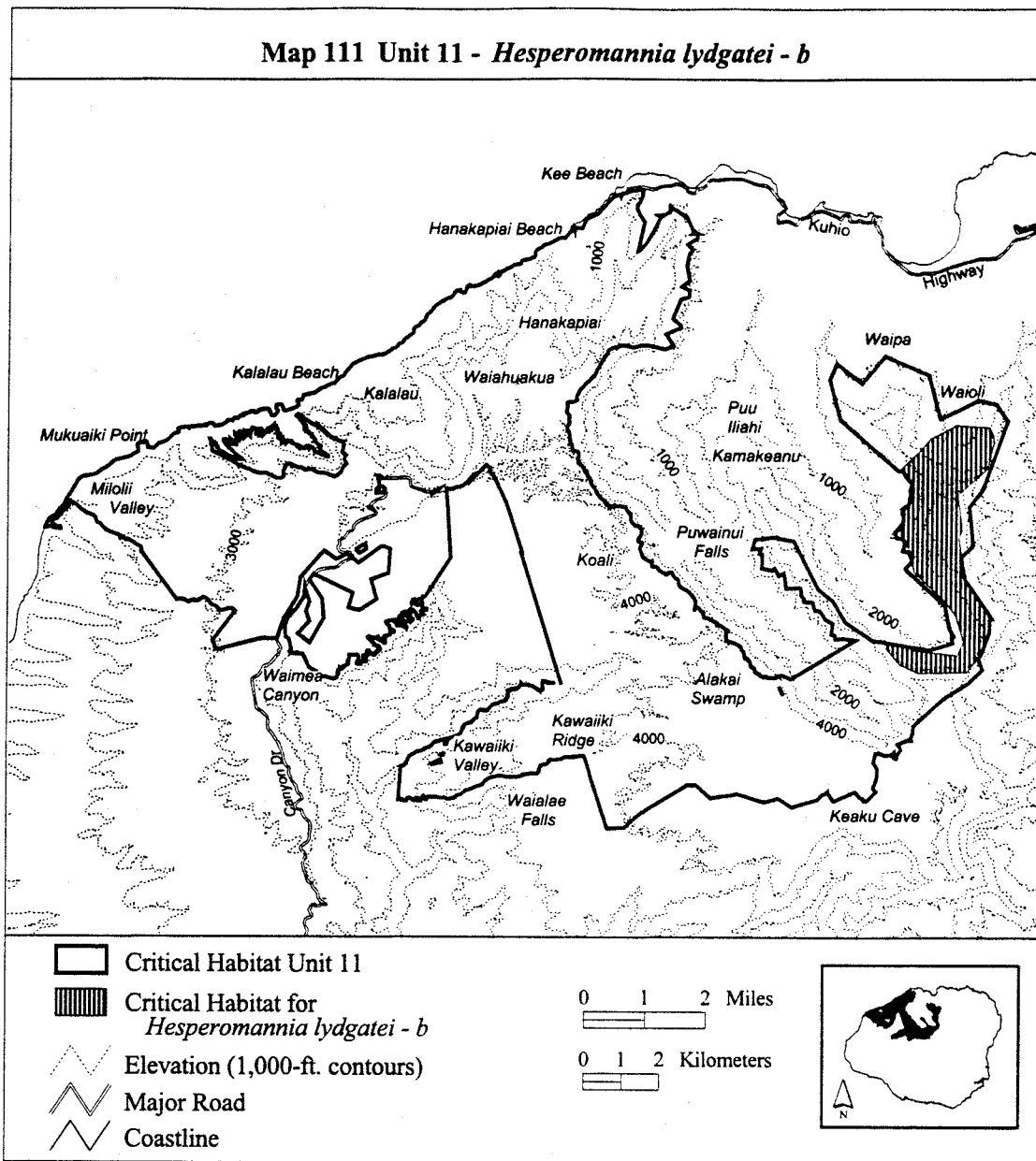
(cxi) Kauai 11—*Hesperomannia lydgatei*—b (913 ha; 2,257 ac)

(A) Unit consists of the following 40 boundary points: Start at 449025, 2444558; 449034, 2444577; 447785, 2444536; 447265, 2444785; 446918, 2445192; 446929, 2445275; 446911, 2445345; 447532, 2445239; 447640,

2445139; 448264, 2445076; 448784, 2445014; 448951, 2445367; 448722, 2446074; 448431, 2446449; 447619, 2447218; 447515, 2447780; 447265, 2448196; 447369, 2448840; 447577, 2449152; 447500, 2449383; 447568, 2449571; 447383, 2449734; 447307, 2449963; 447288, 2449973; 447777, 2450446; 448043, 2450744; 448734,

2451117; 449607, 2451049; 449711, 2450800; 449711, 2450644; 449545, 2449954; 449353, 2449767; 448773, 2449272; 448893, 2448312; 448803, 2448103; 448983, 2446963; 449643, 2446064; 449643, 2445644; 449433, 2445045; 449043, 2444565; return to starting point.

(B) Note: Map 111 follows:



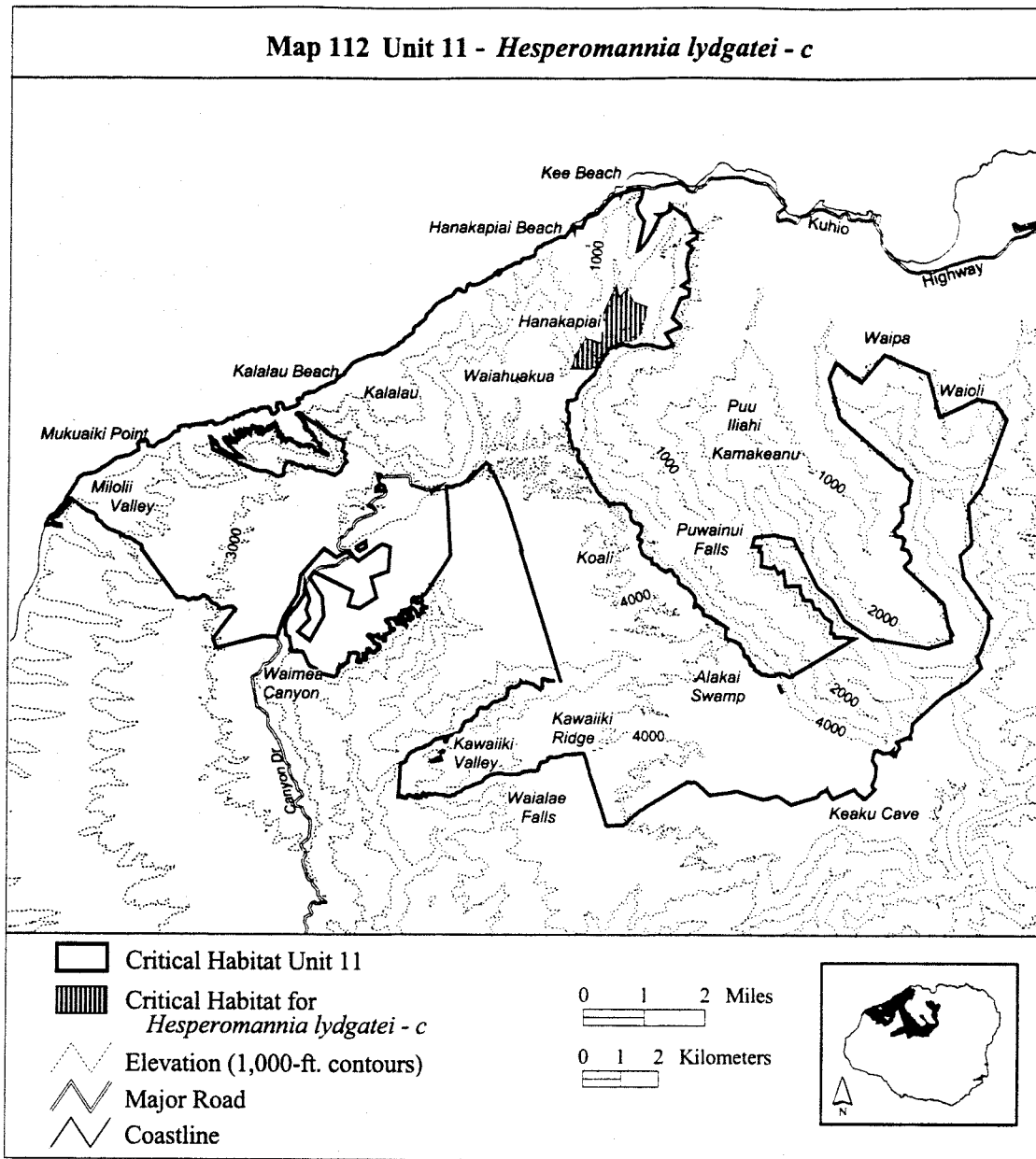
(cxii) Kauai 11—*Hesperomannia lydgatei*—c (180 ha; 444 ac)

(A) Unit consists of the following 63 boundary points: Start at 439257, 2452630; 439170, 2452590; 439025, 2452523; 438546, 2452544; 438629, 2452877; 438900, 2453355; 439316, 2453230; 439378, 2454041; 439711, 2454768; 439733, 2454651; 439774, 2454435; 440003, 2454643; 440169, 2454310; 440536, 2454173; 440533, 2454158; 440523, 2454133; 440509,

2454110; 440485, 2453995; 440492, 2453950; 440484, 2453922; 440461, 2453865; 440450, 2453851; 440432, 2453815; 440421, 2453780; 440412, 2453745; 440410, 2453716; 440404, 2453694; 440384, 2453655; 440378, 2453623; 440380, 2453590; 440370, 2453517; 440363, 2453496; 440355, 2453461; 440350, 2453451; 440333, 2453428; 440315, 2453408; 440288, 2453388; 440275, 2453381; 440244, 2453334; 440223, 2453322; 440199, 2453305; 440147, 2453289; 440119,

2453282; 440093, 2453280; 439987, 2453284; 439962, 2453283; 439924, 2453275; 439905, 2453264; 439787, 2453162; 439724, 2453135; 439639, 2453119; 439600, 2453107; 439553, 2453082; 439503, 2453046; 439481, 2453022; 439473, 2452985; 439464, 2452963; 439414, 2452909; 439390, 2452876; 439355, 2452801; 439333, 2452769; 439311, 2452745; 439279, 2452669; return to starting point.

(B) Note: Map 112 follows:



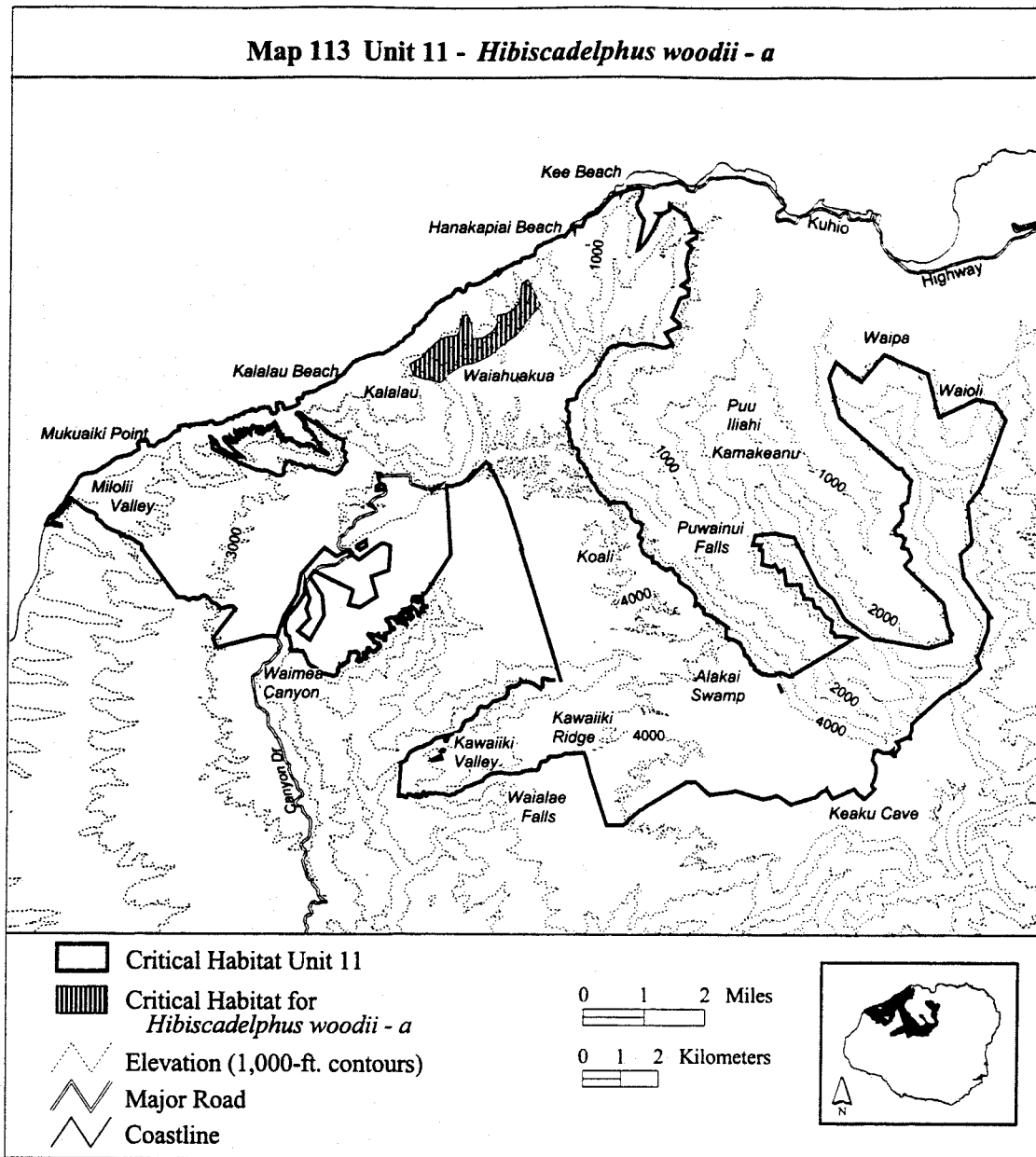
(cxiii) Kauai 11—*Hibiscadelphus woodii*—a (278 ha; 686 ac)

(A) Unit consists of the following 52 boundary points: Start at 437363, 2454888; 437482, 2454647; 437699, 2454229; 437302, 2453742; 437228, 2453583; 437134, 2453505; 437048, 2453382; 437011, 2453374; 436831, 2453251; 436638, 2453088; 436478, 2452949; 436290, 2452826; 435970,

2452683; 435913, 2452666; 435671, 2452621; 435413, 2452470; 435265, 2452364; 435195, 2452253; 435054, 2452153; 434912, 2452191; 434801, 2452221; 434628, 2452243; 434335, 2452343; 434224, 2452634; 434569, 2452839; 434769, 2453060; 434970, 2453248; 435142, 2453350; 435318, 2453395; 435486, 2453407; 435556, 2453530; 435568, 2453678; 435614, 2453870; 435741, 2453972; 435818,

2453862; 435872, 2453677; 435892, 2453485; 435900, 2453366; 435925, 2453325; 436187, 2453346; 436376, 2453473; 436503, 2453604; 436544, 2453710; 436552, 2453845; 436560, 2453947; 436650, 2453964; 436822, 2453996; 436995, 2454115; 437117, 2454254; 437167, 2454479; 437179, 2454676; 437232, 2454790; return to starting point.

(B) Note: Map 113 follows:



(cxiv) Kauai 11—*Hibiscadelphus woodii*—b (72 ha; 177 ac)

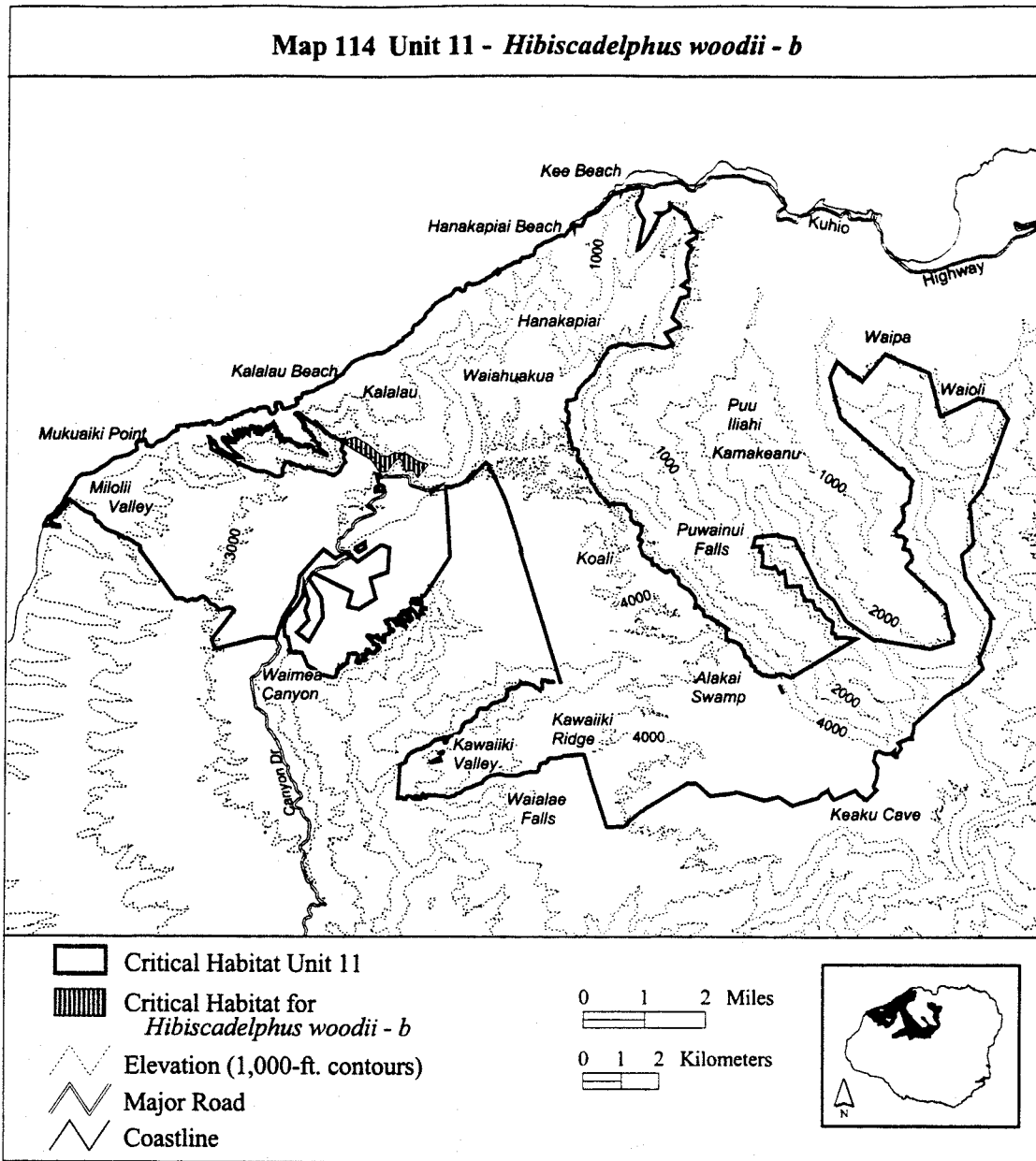
(A) Unit consists of the following 43 boundary points: Start at 432520, 2450579; 432692, 2450669; 432843, 2450694; 432979, 2450628; 433167, 2450501; 433306, 2450399; 433446, 2450268; 433511, 2450202; 433704, 2450174; 433839, 2450268; 434081,

2450272; 434290, 2450198; 434437, 2450087; 434577, 2450030; 434737, 2449985; 434753, 2449956; 434716, 2449895; 434642, 2449793; 434536, 2449666; 434478, 2449604; 434388, 2449772; 434360, 2449817; 434245, 2449793; 434155, 2449817; 434097, 2449952; 434069, 2450079; 434007, 2450116; 433933, 2450104; 433876,

2450039; 433806, 2449940; 433753, 2449875; 433720, 2449817; 433667, 2449777; 433573, 2449772; 433495, 2449768; 433429, 2449830; 433376, 2449928; 433323, 2449994; 433233, 2450104; 433085, 2450194; 432839, 2450334; 432704, 2450432; 432589, 2450481; return to starting point.

(B) Note: Map 114 follows:

Map 114 Unit 11 - *Hibiscadelphus woodii* - b



(cxv) Kauai 11—*Hibiscus waimeae* ssp. *hannerae*—a (1,119 ha; 2,765 ac)

(A) Unit consists of the following 180 boundary points: Start at 439800, 2453173; 439754, 2453167; 439692, 2453157; 439557, 2453163; 439532, 2453165; 439441, 2453172; 439409, 2453191; 439363, 2453165; 439230, 2453162; 439059, 2453162; 438983, 2453175; 438983, 2453064; 438942, 2452919; 438866, 2452802; 438796, 2452700; 438701, 2452574; 438505, 2452615; 438362, 2452644; 438261, 2452688; 438188, 2452770; 438014, 2453046; 437944, 2453242; 437874, 2453406; 437858, 2453641; 437801, 2453891; 437763, 2454052; 437719, 2454160; 437675, 2454356; 437584, 2454153; 437374, 2454005; 437347,

2453974; 437348, 2453973; 437291, 2453729; 437199, 2453502; 437184, 2453467; 437047, 2453328; 436790, 2453211; 436648, 2452900; 436559, 2453068; 436417, 2452923; 436281, 2452768; 436157, 2452689; 435967, 2452657; 435831, 2452635; 435770, 2452632; 435698, 2452682; 435644, 2452701; 435488, 2452477; 435444, 2452338; 435397, 2452296; 435352, 2452293; 435251, 2452328; 434963, 2452515; 434978, 2452588; 435029, 2452702; 435086, 2452679; 435131, 2452688; 435131, 2452688; 435131, 2452688; 435132, 2452688; 435132, 2452689; 435132, 2452689; 435133, 2452689; 435133, 2452689; 435134, 2452690; 435134, 2452690; 435135, 2452690; 435135, 2452690; 435135, 2452690;

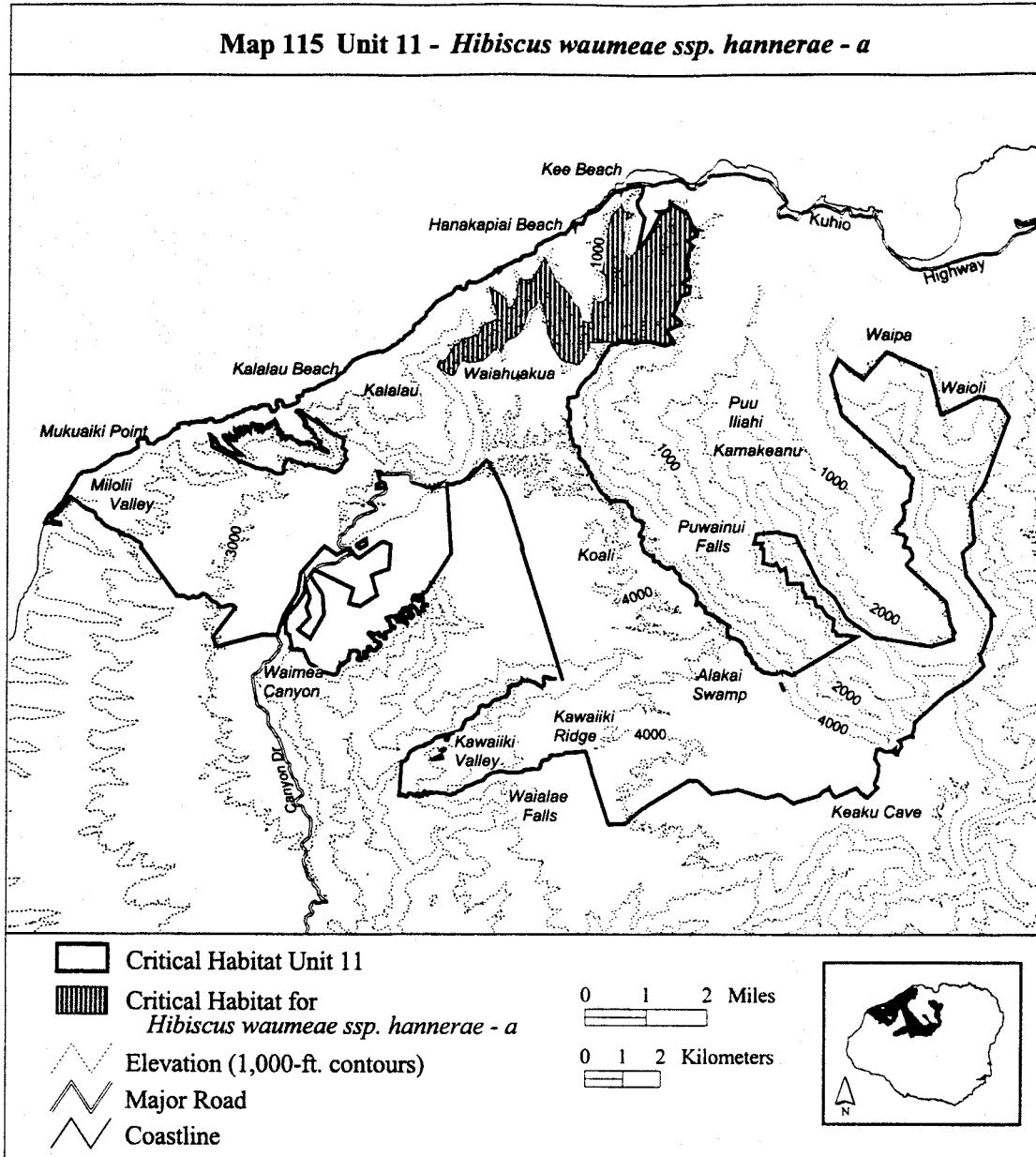
2452690; 435136, 2452690; 435136, 2452691; 435137, 2452691; 435137, 2452691; 435137, 2452691; 435138, 2452691; 435138, 2452691; 435139, 2452691; 435139, 2452692; 435140, 2452692; 435140, 2452692; 435141, 2452692; 435141, 2452692; 435142, 2452692; 435142, 2452692; 435143, 2452692; 435143, 2452692; 435191, 2452717; 435270, 2452863; 435321, 2452945; 435403, 2453072; 435454, 2453129; 435495, 2453141; 435542, 2453151; 435609, 2453249; 435774, 2453290; 436053, 2453389; 436152, 2453608; 436563, 2453790; 436329, 2454620; 436719, 2454372; 436832, 2454059; 436960, 2454143; 436959, 2454144; 437063, 2454388; 437095, 2454691; 437123, 2454847; 437299,

2454806; 437456, 2454831; 437810,
 2455391; 438080, 2454797; 438434,
 2454464; 438587, 2454169; 438692,
 2454087; 438723, 2453966; 438774,
 2453808; 438828, 2453723; 438942,
 2453681; 439028, 2453685; 439066,
 2454067; 439088, 2454131; 439085,
 2454138; 439096, 2454216; 439096,
 2454271; 439119, 2454321; 439151,
 2454295; 439187, 2454235; 439234,
 2454221; 439271, 2454221; 439370,
 2454258; 439422, 2454331; 439438,
 2454388; 439444, 2454416; 439440,

2454421; 439391, 2454938; 439235,
 2455037; 439299, 2455455; 439412,
 2455858; 439540, 2456495; 439815,
 2456763; 439823, 2456771; 439894,
 2456601; 440128, 2456530; 439944,
 2456367; 439859, 2455603; 440015,
 2455348; 440865, 2456289; 440893,
 2456544; 441127, 2456650; 441142,
 2456810; 441443, 2456623; 441460,
 2456466; 441609, 2456381; 441609,
 2456254; 441799, 2456137; 441783,
 2456137; 441761, 2456132; 441835,
 2456125; 441835, 2456004; 441578,

2455834; 441704, 2455698; 441624,
 2455592; 441558, 2455280; 441634,
 2454883; 441432, 2454722; 441629,
 2454611; 441614, 2454455; 441412,
 2454395; 441196, 2453892; 441412,
 2453696; 441402, 2453646; 441025,
 2453470; 441231, 2453168; 440989,
 2453082; 440546, 2453183; 440390,
 2453178; 440234, 2453133; 440153,
 2453118; 439932, 2453184; 439811,
 2453179; 439809, 2453180; return to
 starting point.

(B) Note: Map 115 follows:

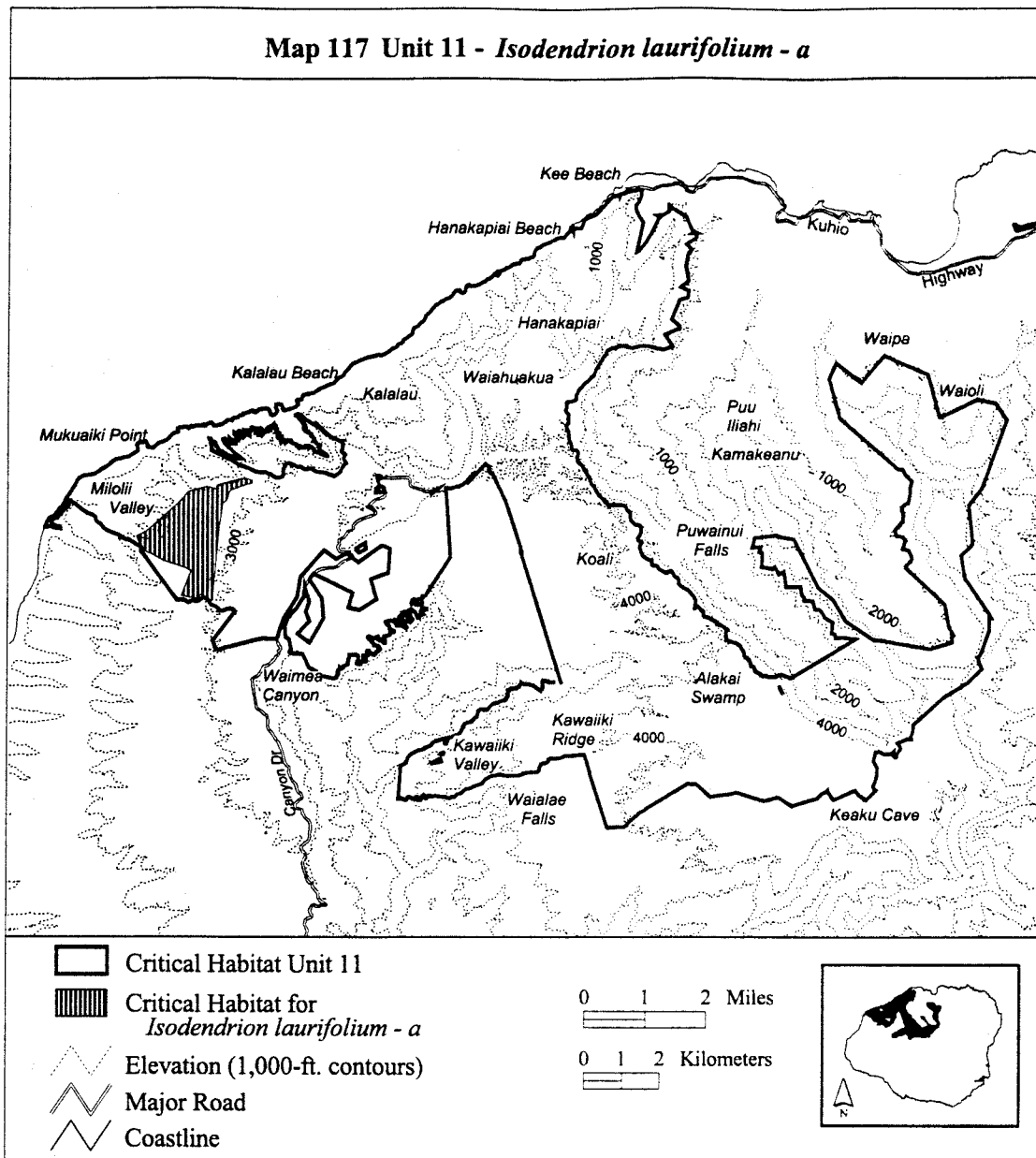


(cxvi) Kauai 11—*Ischaemum byrone*—d
 (45 ha; 111 ac)

(A) Unit consists of the following 16
 boundary points: coastline; 438535,

2456321; 438601, 2456128; 438762,
 2455202; 438425, 2455523; 438279,
 2455967; 437712, 2455654; 437482,
 2455417; 437305, 2455401; 437190,

2455271; 437106, 2455279; 436707,
 2455118; 436684, 2454957; 436524,
 2454988; 436179, 2454736; 436046,
 2454695; 436030, 2454762; coastline.



(cxviii) Kauai 11—*Isodendron laurifolium*—b (400 ha; 988 ac)

(A) Unit consists of the following 320 boundary points: Start at 439006, 2444193; 438997, 2444039; 438903, 2443983; 438775, 2443979; 438637, 2443979; 438509, 2444013; 438402, 2443987; 438346, 2443863; 438269, 2443722; 438175, 2443641; 438098, 2443628; 437961, 2443649; 437871, 2443726; 437815, 2443769; 437772, 2443769; 437614, 2443714; 437438, 2443645; 437421, 2443559; 437412, 2443448; 437391, 2443384; 437228, 2443294; 437009, 2443230; 436941, 2443114; 436949, 2443011; 436962, 2442891; 436988, 2442758; 437031, 2442613; 437146, 2442527; 437356, 2442407; 437494, 2442356; 437569,

2442295; 437605, 2442210; 437648, 2442107; 437613, 2441906; 437601, 2441867; 437566, 2441876; 437532, 2441880; 437522, 2441879; 437495, 2441869; 437460, 2441862; 437391, 2441858; 437366, 2441852; 437346, 2441845; 437332, 2441842; 437317, 2441835; 437287, 2441816; 437274, 2441809; 437240, 2441796; 437224, 2441791; 437181, 2441781; 437150, 2441777; 437111, 2441777; 437096, 2441779; 437062, 2441776; 437008, 2441775; 436960, 2441776; 436912, 2441780; 436895, 2441784; 436825, 2441795; 436799, 2441801; 436777, 2441809; 436730, 2441820; 436695, 2441811; 436666, 2441808; 436638, 2441803; 436618, 2441796; 436593, 2441792; 436583, 2441789; 436541,

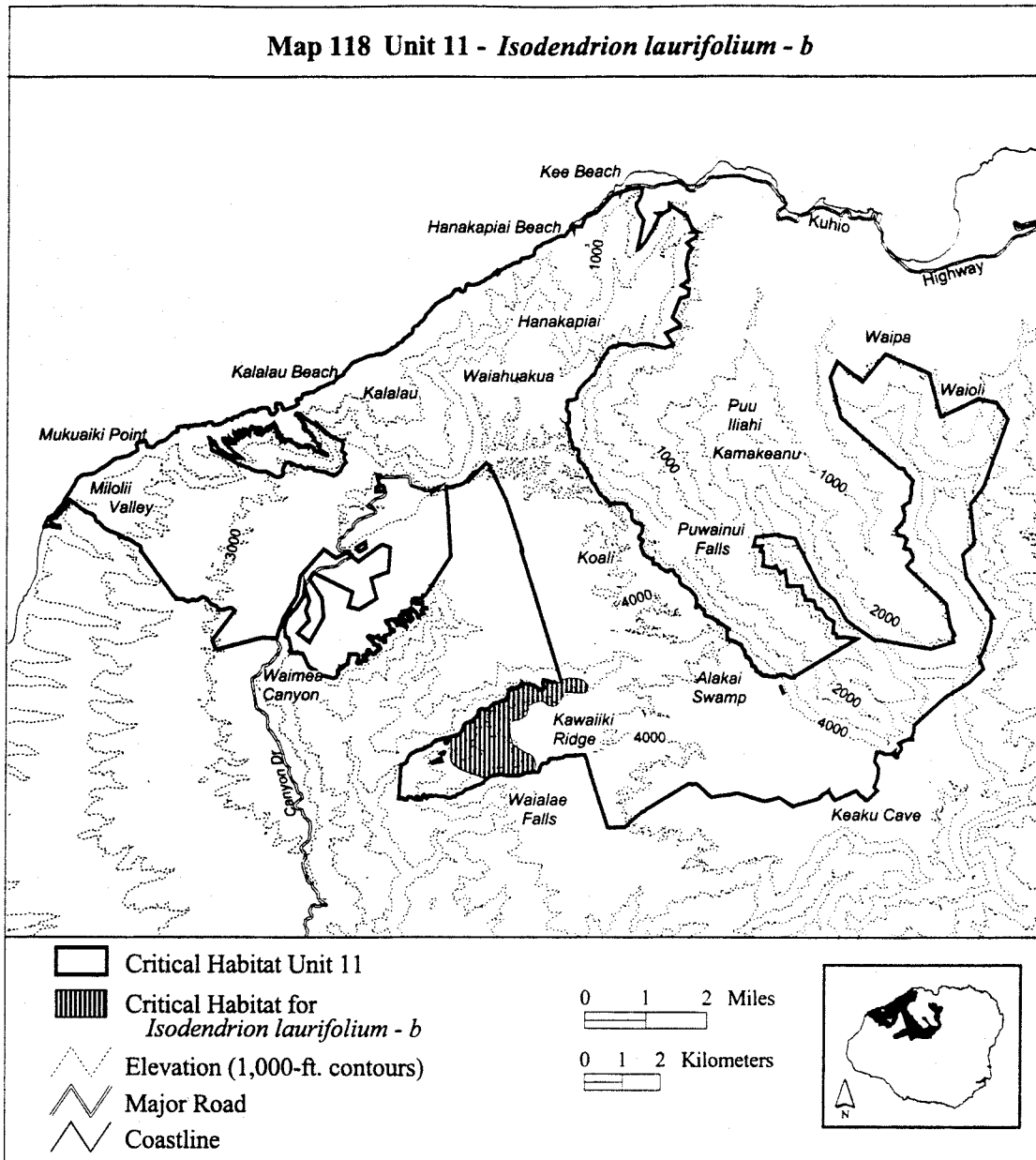
2441785; 436492, 2441773; 436453, 2441759; 436419, 2441739; 436408, 2441737; 436374, 2441718; 436362, 2441711; 436277, 2441726; 435977, 2441829; 435771, 2441906; 435621, 2441970; 435488, 2442048; 435398, 2442150; 435364, 2442279; 435368, 2442352; 435394, 2442442; 435390, 2442519; 435390, 2442630; 435386, 2442776; 435382, 2442812; 435391, 2442814; 435415, 2442819; 435435, 2442826; 435454, 2442831; 435476, 2442838; 435496, 2442844; 435516, 2442850; 435530, 2442853; 435534, 2442855; 435543, 2442858; 435556, 2442862; 435571, 2442867; 435585, 2442876; 435598, 2442885; 435608, 2442891; 435619, 2442899; 435627, 2442904; 435642, 2442920; 435658,

2442932; 435668, 2442948; 435673, 2442959; 435681, 2442977; 435688, 2442995; 435693, 2443006; 435698, 2443024; 435704, 2443036; 435708, 2443047; 435715, 2443064; 435722, 2443078; 435725, 2443086; 435729, 2443093; 435735, 2443103; 435738, 2443112; 435743, 2443127; 435749, 2443138; 435753, 2443149; 435757, 2443155; 435766, 2443169; 435778, 2443179; 435790, 2443186; 435804, 2443188; 435821, 2443194; 435842, 2443199; 435861, 2443202; 435874, 2443204; 435889, 2443208; 435904, 2443211; 435933, 2443223; 435942, 2443232; 435949, 2443246; 435958, 2443255; 435969, 2443263; 435979, 2443271; 435993, 2443281; 436010, 2443297; 436032, 2443316; 436048, 2443332; 436064, 2443343; 436080, 2443358; 436089, 2443375; 436095, 2443390; 436100, 2443403; 436107, 2443421; 436113, 2443456; 436118, 2443477; 436123, 2443502; 436134, 2443520; 436146, 2443534; 436160, 2443543; 436175, 2443554; 436190, 2443560; 436213, 2443563; 436227, 2443563; 436240, 2443562; 436254, 2443557; 436265, 2443552; 436274, 2443547; 436287, 2443540; 436300, 2443537; 436315, 2443532; 436328, 2443529; 436337, 2443528; 436348, 2443531; 436357, 2443536; 436369, 2443546; 436380, 2443558; 436392, 2443572; 436403, 2443585; 436421, 2443611; 436438, 2443631; 436460, 2443655; 436478, 2443676; 436497,

2443688; 436518, 2443696; 436534, 2443700; 436558, 2443707; 436576, 2443711; 436597, 2443714; 436611, 2443716; 436630, 2443718; 436644, 2443720; 436655, 2443724; 436666, 2443731; 436678, 2443742; 436697, 2443756; 436708, 2443763; 436726, 2443769; 436745, 2443772; 436758, 2443775; 436771, 2443776; 436788, 2443776; 436799, 2443778; 436808, 2443781; 436818, 2443785; 436823, 2443786; 436829, 2443790; 436837, 2443797; 436841, 2443801; 436845, 2443807; 436852, 2443819; 436861, 2443831; 436870, 2443847; 436882, 2443863; 436890, 2443877; 436900, 2443900; 436911, 2443923; 436914, 2443936; 436914, 2443948; 436913, 2443962; 436910, 2443981; 436908, 2443995; 436908, 2444013; 436911, 2444027; 436918, 2444040; 436926, 2444047; 436933, 2444055; 436942, 2444065; 436951, 2444073; 436961, 2444084; 436969, 2444094; 436975, 2444098; 436983, 2444102; 436994, 2444107; 437009, 2444108; 437026, 2444105; 437049, 2444100; 437067, 2444092; 437076, 2444089; 437106, 2444090; 437119, 2444096; 437128, 2444104; 437133, 2444112; 437137, 2444122; 437144, 2444130; 437156, 2444135; 437169, 2444141; 437183, 2444150; 437191, 2444154; 437202, 2444165; 437212, 2444177; 437228, 2444198; 437239, 2444213; 437245, 2444227; 437254, 2444239; 437263, 2444246; 437278, 2444240; 437294,

2444234; 437310, 2444225; 437332, 2444217; 437351, 2444217; 437370, 2444223; 437391, 2444223; 437412, 2444226; 437428, 2444226; 437445, 2444223; 437462, 2444219; 437482, 2444211; 437497, 2444205; 437541, 2444190; 437563, 2444183; 437578, 2444179; 437593, 2444170; 437610, 2444160; 437624, 2444146; 437636, 2444132; 437651, 2444119; 437671, 2444112; 437691, 2444102; 437703, 2444093; 437722, 2444082; 437732, 2444069; 437749, 2444061; 437758, 2444058; 437768, 2444060; 437780, 2444066; 437810, 2444080; 437821, 2444088; 437831, 2444100; 437833, 2444111; 437835, 2444126; 437833, 2444139; 437827, 2444163; 437822, 2444185; 437820, 2444206; 437818, 2444236; 437824, 2444265; 437828, 2444292; 437836, 2444314; 437843, 2444322; 437854, 2444327; 437871, 2444328; 437887, 2444323; 437909, 2444314; 437933, 2444302; 437960, 2444289; 437984, 2444274; 438007, 2444260; 438028, 2444258; 438048, 2444258; 438072, 2444260; 438087, 2444266; 438109, 2444271; 438133, 2444273; 438164, 2444270; 438196, 2444263; 438335, 2444214; 438294, 2444342; 438355, 2444334; 438488, 2444377; 438732, 2444360; 438787, 2444347; 438895, 2444313; return to starting point.

(B) **Note:** Map 118 follows:



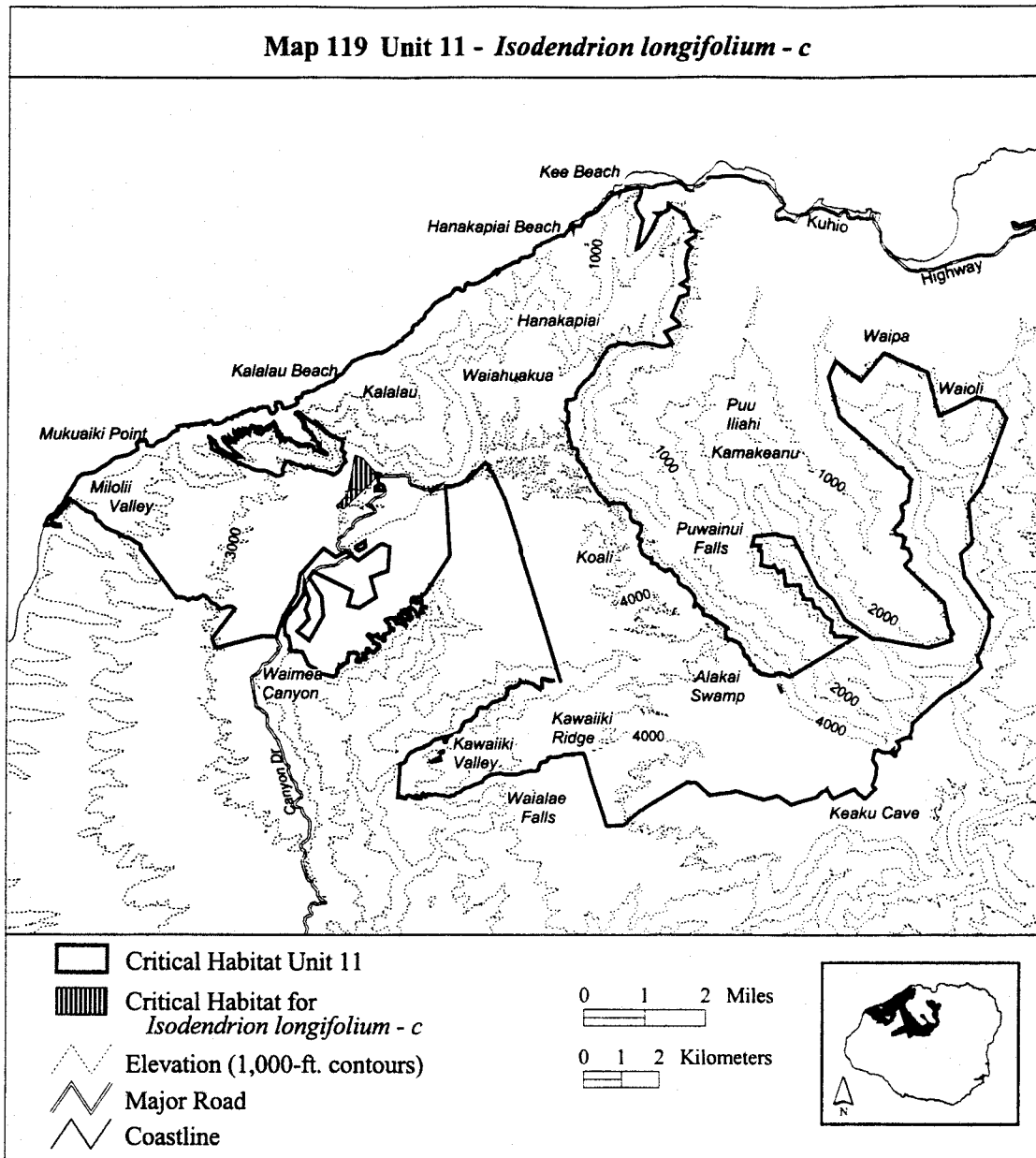
(cxix) Kauai 11—*Isodendron longifolium*—c (59 ha; 146 ac)

(A) Unit consists of the following 12 boundary points: Start at 432793,

2450043; 432799, 2450073; 432822, 2450200; 432971, 2450144; 433043, 2450118; 433310, 2449821; 433426, 2449707; 433399, 2449709; 433414,

2449628; 432530, 2448758; 432335, 2448851; 432630, 2449144; return to starting point.

(B) **Note:** Map 119 follows:



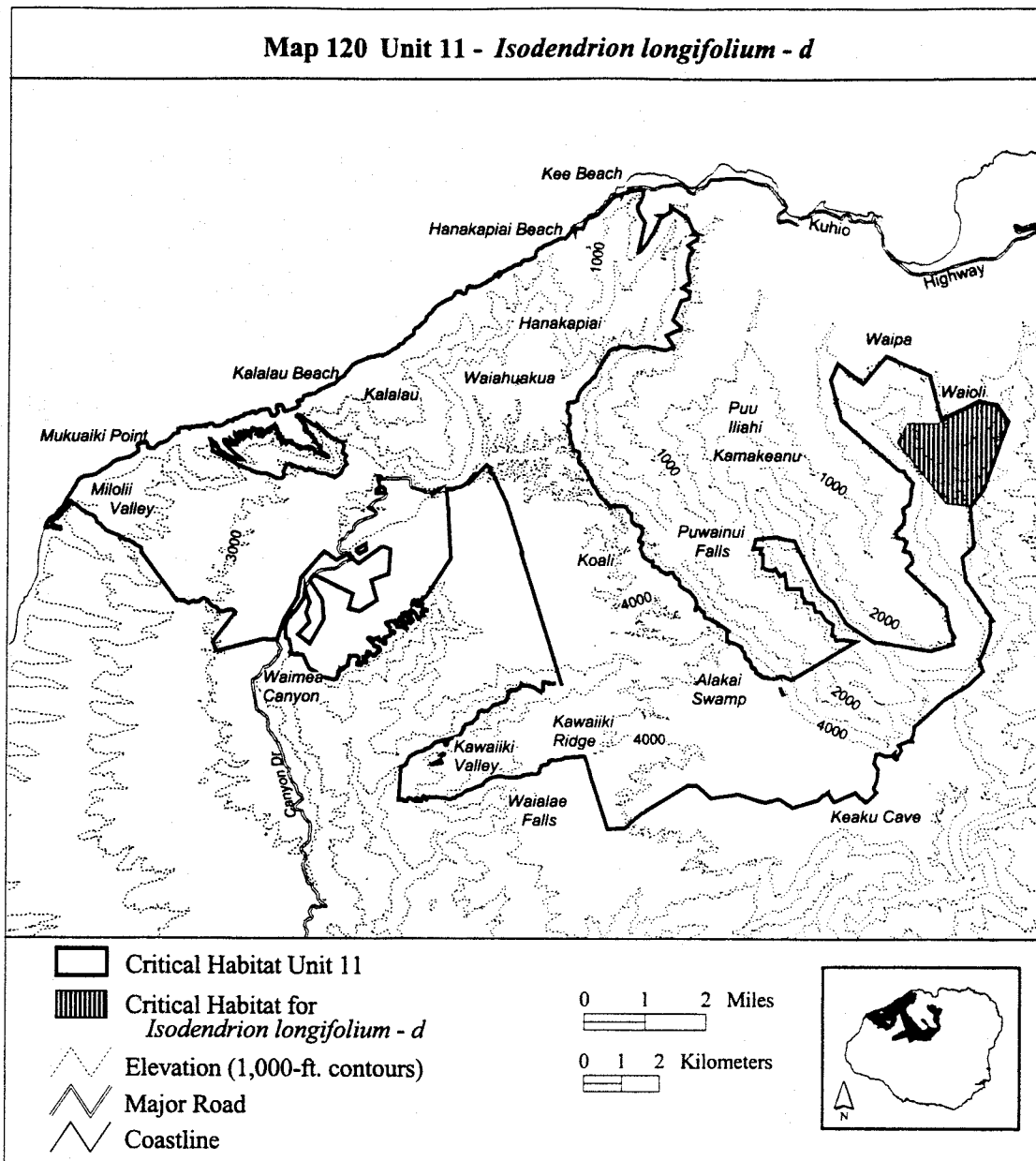
(cxx) Kauai 11—*Isodendron longifolium*—d (493 ha; 1,218 ac)

(A) Unit consists of the following 16 boundary points: Start at 449855,

2451511; 450071, 2451219; 449928, 2450811; 449449, 2449480; 449073, 2448969; 449073, 2448966; 448431, 2449017; 447240, 2450530; 447143, 2450657; 447406, 2451160; 447518,

2451166; 448229, 2451166; 448981, 2451592; 449257, 2451734; 449665, 2451685; 449738, 2451669; return to starting point.

(B) **Note:** Map 120 follows:



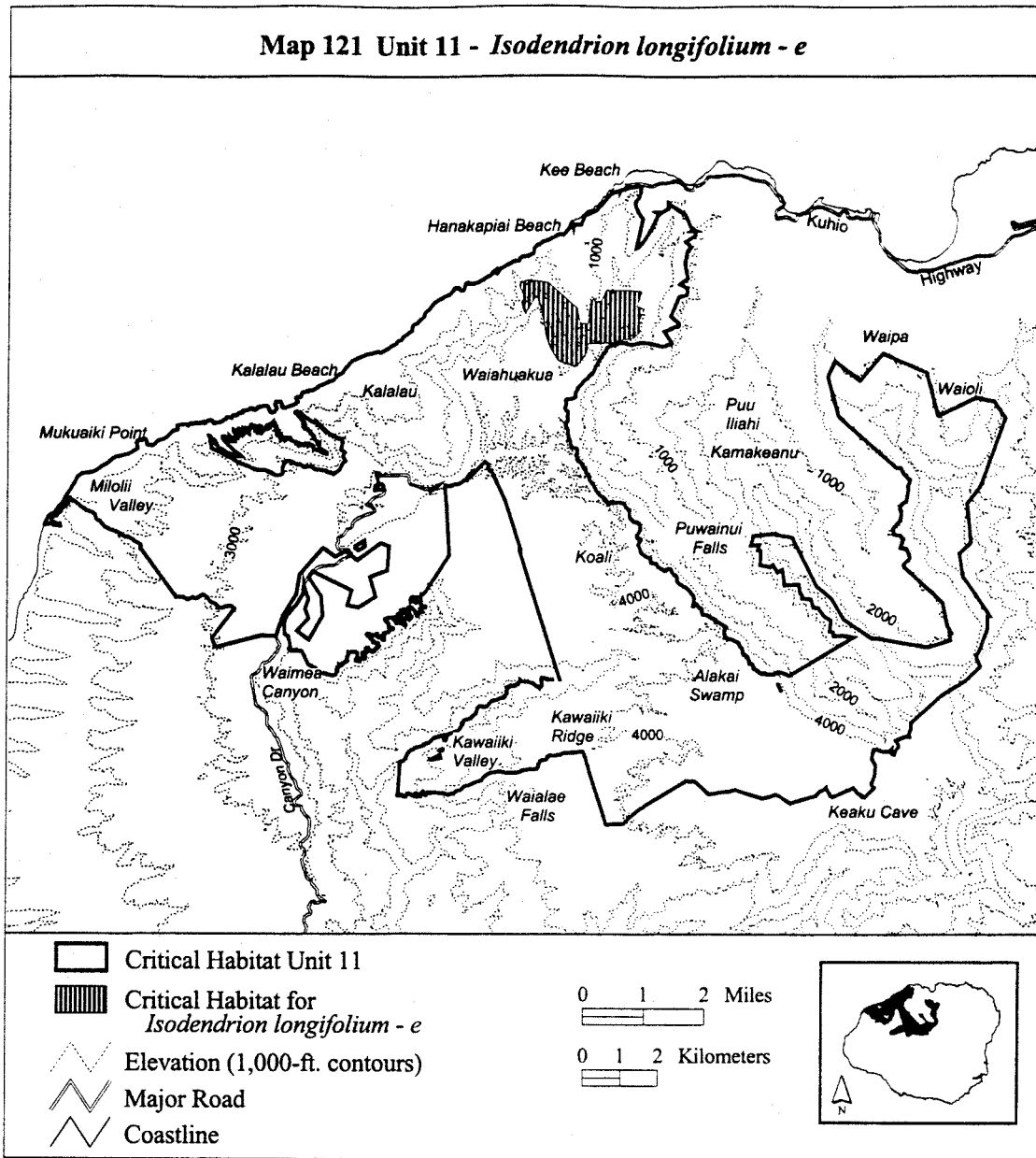
(cxxi) Kauai 11—*Isodendron longifolium*—e (381 ha; 941 ac)

(A) Unit consists of the following 68 boundary points: Start at 439819, 2453189; 439579, 2453181; 439568, 2453181; 438996, 2453168; 438990, 2453040; 438932, 2452880; 438715, 2452573; 438651, 2452573; 438247, 2452701; 438151, 2452817; 438029, 2453034; 437888, 2453367; 437856, 2453610; 437760, 2454032; 437658, 2454372; 437626, 2454410; 437568, 2454359; 437427, 2454103; 437389,

2454054; 437334, 2453949; 437268, 2454075; 437222, 2454245; 437297, 2454346; 437277, 2454462; 437175, 2454700; 437209, 2454781; 437465, 2454839; 437933, 2454775; 438708, 2454103; 438727, 2453962; 438766, 2453795; 438830, 2453706; 439003, 2453693; 439035, 2453846; 439035, 2454026; 439080, 2454269; 439150, 2454345; 439208, 2454256; 439355, 2454288; 439445, 2454461; 439464, 2454563; 439730, 2454563; 440002, 2454563; 440423, 2454521; 440294, 2454127; 440493, 2454062; 440438,

2453967; 440361, 2453776; 440361, 2453571; 440372, 2453534; 440370, 2453517; 440363, 2453496; 440355, 2453461; 440350, 2453451; 440333, 2453428; 440315, 2453408; 440288, 2453388; 440275, 2453381; 440244, 2453334; 440223, 2453322; 440199, 2453305; 440147, 2453289; 440119, 2453282; 440093, 2453280; 439987, 2453284; 439962, 2453283; 439924, 2453275; 439905, 2453264; return to starting point.

(B) Note: Map 121 follows:



(cxxii) Kauai 11—*Kokia kauaiensis*—a (155 ha; 384 ac)

(A) Unit consists of the following 287 boundary points: Start at 435336, 2442801; 435344, 2442802; 435367, 2442807; 435391, 2442814; 435415, 2442819; 435435, 2442826; 435454, 2442831; 435476, 2442838; 435496, 2442844; 435516, 2442850; 435530, 2442853; 435534, 2442855; 435543, 2442858; 435556, 2442862; 435571, 2442867; 435585, 2442876; 435598, 2442885; 435608, 2442891; 435619, 2442899; 435627, 2442904; 435642, 2442920; 435658, 2442932; 435668, 2442948; 435673, 2442959; 435681, 2442977; 435688, 2442995; 435693, 2443006; 435698, 2443024; 435704, 2443036; 435708, 2443047; 435715,

2443064; 435722, 2443078; 435725, 2443086; 435729, 2443093; 435735, 2443103; 435738, 2443112; 435743, 2443127; 435749, 2443138; 435753, 2443149; 435757, 2443155; 435766, 2443169; 435778, 2443179; 435790, 2443186; 435804, 2443188; 435821, 2443194; 435842, 2443199; 435861, 2443202; 435874, 2443204; 435889, 2443208; 435904, 2443211; 435933, 2443223; 435942, 2443232; 435949, 2443246; 435958, 2443255; 435969, 2443263; 435979, 2443271; 435993, 2443281; 436010, 2443297; 436032, 2443316; 436048, 2443332; 436064, 2443343; 436080, 2443358; 436089, 2443375; 436095, 2443390; 436100, 2443403; 436107, 2443421; 436113, 2443456; 436118, 2443477; 436123,

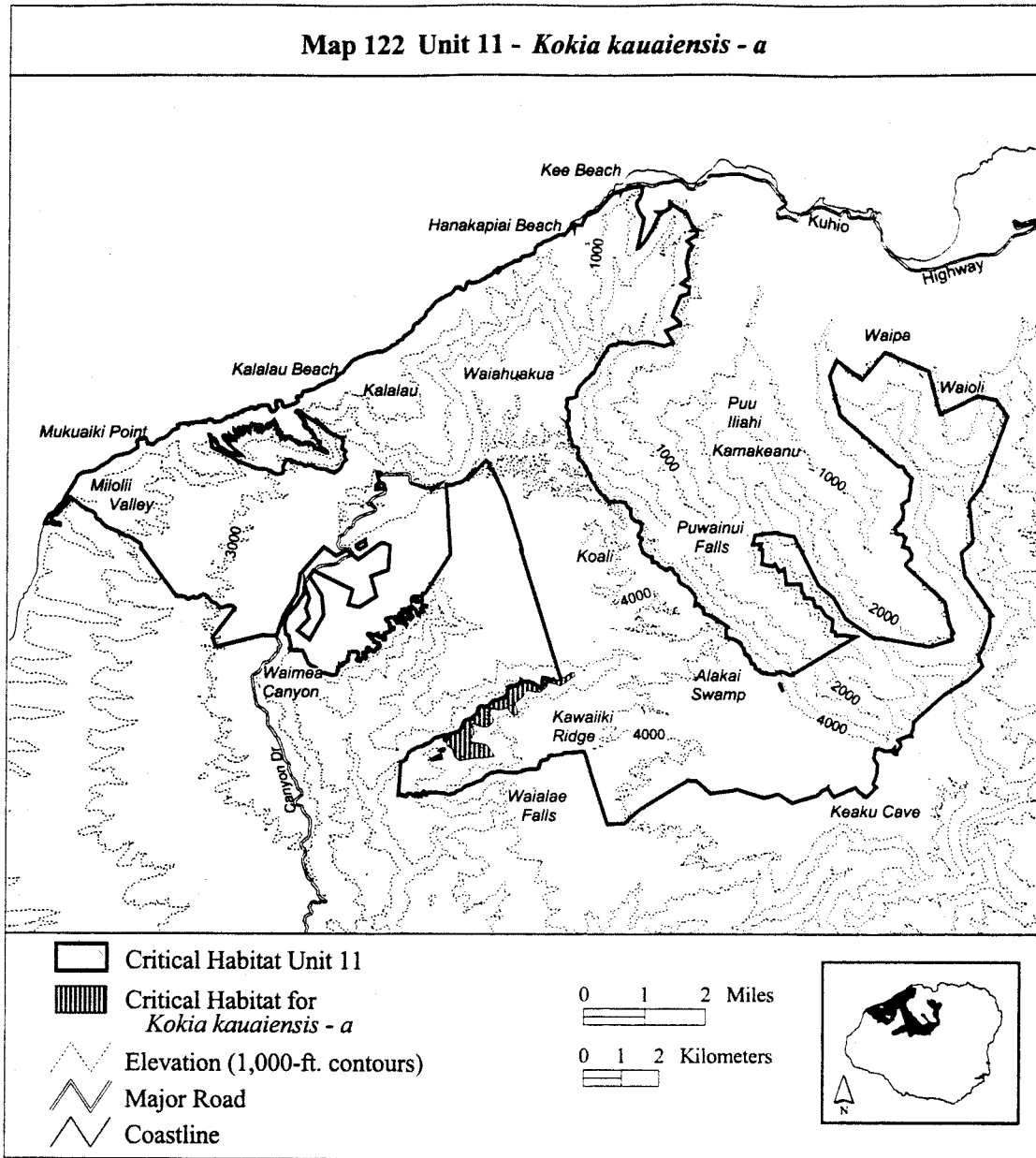
2443502; 436134, 2443520; 436146, 2443534; 436160, 2443543; 436175, 2443554; 436190, 2443560; 436213, 2443563; 436227, 2443563; 436240, 2443562; 436254, 2443557; 436265, 2443552; 436274, 2443547; 436287, 2443540; 436300, 2443537; 436315, 2443532; 436328, 2443529; 436337, 2443528; 436348, 2443531; 436357, 2443536; 436369, 2443546; 436380, 2443558; 436392, 2443572; 436403, 2443585; 436421, 2443611; 436438, 2443631; 436460, 2443655; 436478, 2443676; 436497, 2443688; 436518, 2443696; 436534, 2443700; 436558, 2443707; 436576, 2443711; 436597, 2443714; 436611, 2443716; 436630, 2443718; 436644, 2443720; 436655, 2443724; 436666, 2443731; 436678,

2443742; 436697, 2443756; 436708,
2443763; 436726, 2443769; 436745,
2443772; 436758, 2443775; 436771,
2443776; 436788, 2443776; 436799,
2443778; 436808, 2443781; 436818,
2443785; 436823, 2443786; 436829,
2443790; 436837, 2443797; 436841,
2443801; 436845, 2443807; 436852,
2443819; 436861, 2443831; 436870,
2443847; 436882, 2443863; 436890,
2443877; 436900, 2443900; 436911,
2443923; 436914, 2443936; 436914,
2443948; 436913, 2443962; 436910,
2443981; 436908, 2443995; 436908,
2444013; 436911, 2444027; 436918,
2444040; 436926, 2444047; 436933,
2444055; 436942, 2444065; 436951,
2444073; 436961, 2444084; 436969,
2444094; 436975, 2444098; 436983,
2444102; 436994, 2444107; 437009,
2444108; 437026, 2444105; 437049,
2444100; 437067, 2444092; 437076,
2444089; 437106, 2444090; 437119,
2444096; 437128, 2444104; 437133,
2444112; 437137, 2444122; 437144,
2444130; 437156, 2444135; 437169,
2444141; 437183, 2444150; 437191,
2444154; 437202, 2444165; 437212,
2444177; 437228, 2444198; 437239,
2444213; 437245, 2444227; 437254,
2444239; 437263, 2444246; 437278,

2444240; 437294, 2444234; 437310,
2444225; 437332, 2444217; 437351,
2444217; 437370, 2444223; 437391,
2444223; 437412, 2444226; 437428,
2444226; 437445, 2444223; 437462,
2444219; 437482, 2444211; 437497,
2444205; 437541, 2444190; 437563,
2444183; 437578, 2444179; 437593,
2444170; 437610, 2444160; 437624,
2444146; 437636, 2444132; 437651,
2444119; 437671, 2444112; 437691,
2444102; 437703, 2444093; 437722,
2444082; 437732, 2444069; 437749,
2444061; 437758, 2444058; 437768,
2444060; 437780, 2444066; 437810,
2444080; 437821, 2444088; 437831,
2444100; 437833, 2444111; 437835,
2444126; 437833, 2444139; 437827,
2444163; 437822, 2444185; 437820,
2444206; 437818, 2444236; 437824,
2444265; 437828, 2444292; 437836,
2444314; 437843, 2444322; 437854,
2444327; 437871, 2444328; 437887,
2444323; 437909, 2444314; 437933,
2444302; 437960, 2444289; 437984,
2444274; 438007, 2444260; 438028,
2444258; 438048, 2444258; 438072,
2444260; 438087, 2444266; 438109,
2444271; 438133, 2444273; 438164,
2444270; 438196, 2444263; 438335,
2444214; 438301, 2444319; 438397,

2444313; 438592, 2444451; 438657,
2444444; 438672, 2444357; 438317,
2444096; 438078, 2444169; 437969,
2444183; 437940, 2444089; 437897,
2444038; 437759, 2443930; 437658,
2443937; 437505, 2443959; 437433,
2443973; 437310, 2443806; 437194,
2443712; 437092, 2443618; 437136,
2443502; 437179, 2443386; 437165,
2443328; 437056, 2443328; 436969,
2443401; 436933, 2443437; 436911,
2443517; 436730, 2443459; 436643,
2443452; 436513, 2443510; 436433,
2443372; 436428, 2443340; 436447,
2443339; 436521, 2443215; 436516,
2443118; 436436, 2443037; 436319,
2442983; 436198, 2443018; 436044,
2443075; 435968, 2443092; 435954,
2443025; 436027, 2442845; 435961,
2442776; 435920, 2442719; 435916,
2442648; 435965, 2442591; 436089,
2442570; 436229, 2442546; 436345,
2442534; 436417, 2442451; 436557,
2442214; 436200, 2442166; 436089,
2442159; 435837, 2442138; 435657,
2442104; 435578, 2442135; 435488,
2442216; 435441, 2442399; 435320,
2442501; 435244, 2442641; 435284,
2442631; return to starting point.

(B) Note: Map 122 follows:



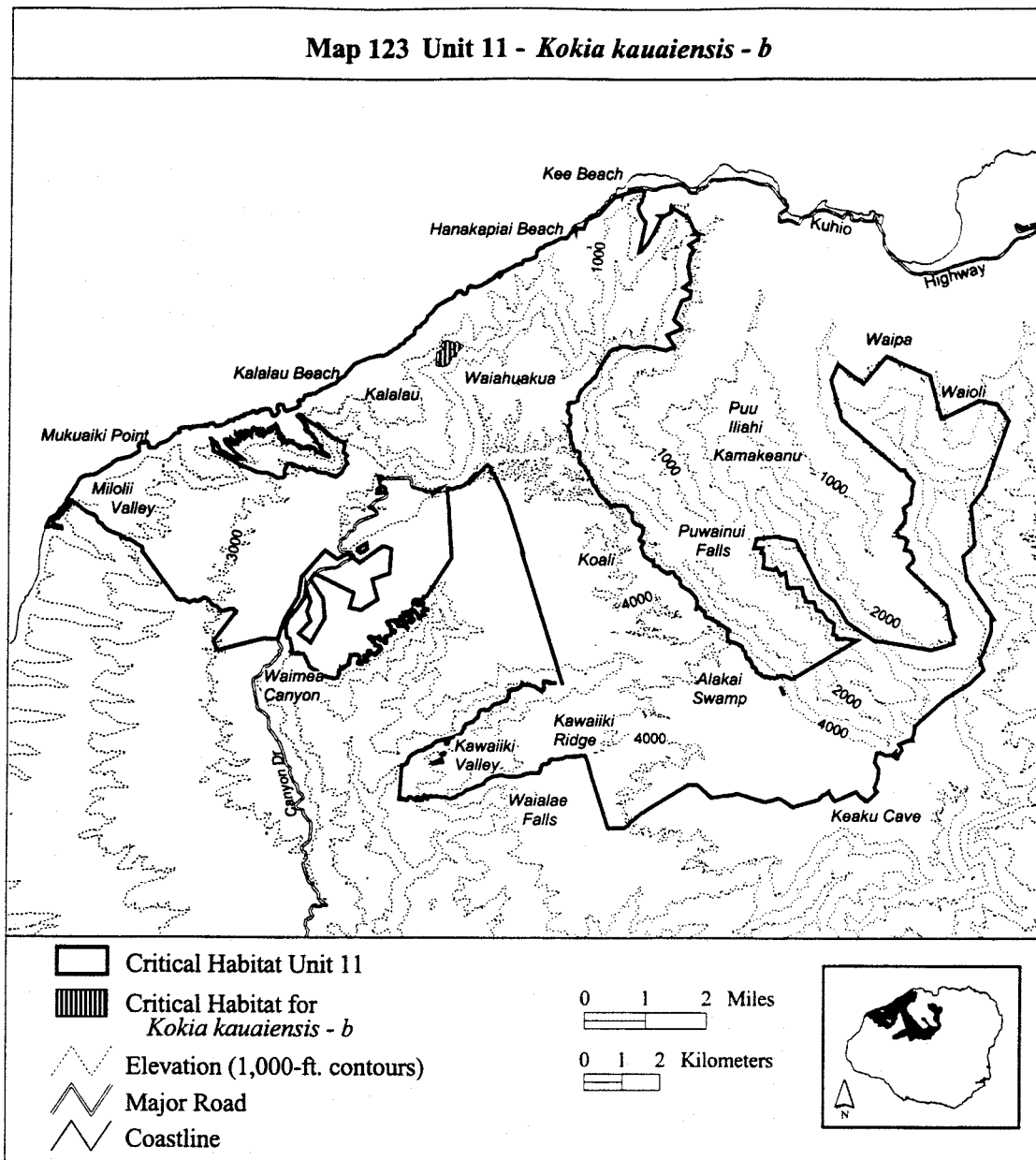
(cxixiii) Kauai 11—*Kokia kauaiensis*—b (30 ha; 74 ac)

(A) Unit consists of the following 54 boundary points: Start at 435047, 2453176; 435038, 2453207; 435043, 2453230; 435058, 2453257; 435101, 2453291; 435145, 2453300; 435165, 2453304; 435176, 2453317; 435166, 2453322; 435166, 2453344; 435180, 2453345; 435202, 2453340; 435247, 2453319; 435294, 2453296; 435330,

2453290; 435354, 2453284; 435385, 2453266; 435395, 2453260; 435412, 2453266; 435433, 2453285; 435451, 2453304; 435463, 2453300; 435533, 2453250; 435651, 2453203; 435601, 2453135; 435551, 2453094; 435476, 2453038; 435457, 2452994; 435458, 2452931; 435428, 2452886; 435384, 2452889; 435354, 2452910; 435334, 2452903; 435320, 2452860; 435308, 2452793; 435265, 2452778; 435249,

2452760; 435231, 2452714; 435212, 2452666; 435180, 2452651; 435149, 2452645; 435048, 2452639; 434944, 2452655; 434906, 2452674; 434899, 2452697; 434904, 2452924; 434927, 2453016; 434958, 2453016; 435012, 2453066; 435029, 2453085; 435052, 2453083; 435086, 2453084; 435092, 2453120; 435071, 2453148; return to starting point.

(B) **Note:** Map 123 follows:



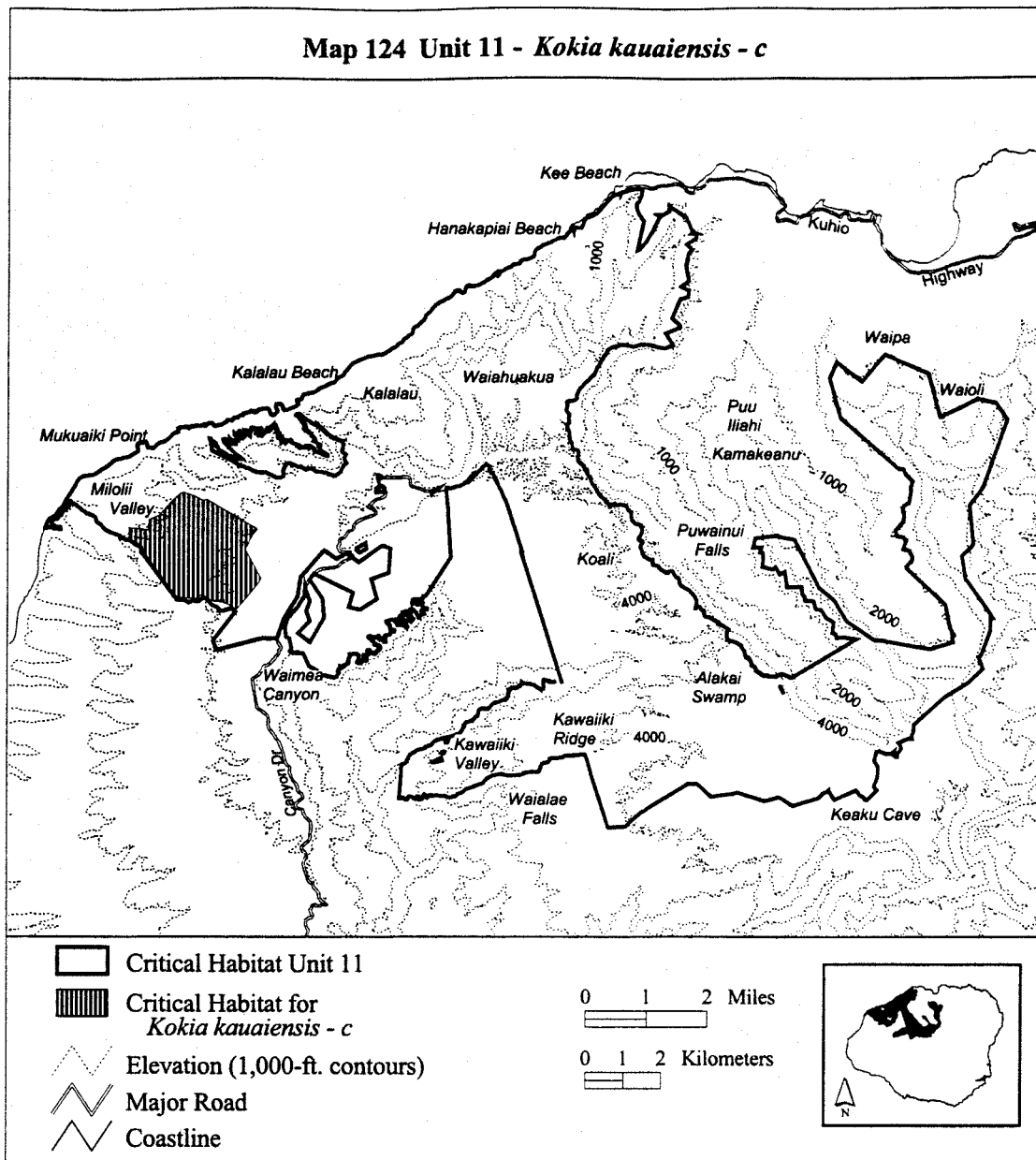
(cxxiv) Kauai 11—*Kokia kauaiensis*—c
(667 ha; 1,647 ac)

(A) Unit consists of the following 43 boundary points: Start at 426834, 2447995; 426824, 2448315; 427350, 2448274; 427355, 2448413; 427360, 2448542; 427618, 2448645; 427973, 2449036; 428190, 2449221; 428282, 2449268; 428566, 2449160; 428787,

2449046; 428885, 2449062; 428912, 2449075; 430225, 2448294; 430075, 2448099; 429914, 2447762; 430322, 2447000; 430283, 2446894; 429631, 2446128; 429468, 2446319; 429267, 2446382; 429075, 2446396; 428941, 2446434; 428749, 2446569; 428619, 2446458; 428049, 2446487; 427178, 2447664; 427161, 2447669; 427157,

2447676; 427157, 2447711; 427175, 2447754; 427176, 2447775; 427171, 2447800; 427160, 2447815; 427124, 2447837; 427084, 2447847; 427039, 2447867; 426997, 2447892; 426981, 2447902; 426958, 2447923; 426944, 2447941; 426907, 2447965; 426847, 2447992; return to starting point.

(B) Note: Map 124 follows:



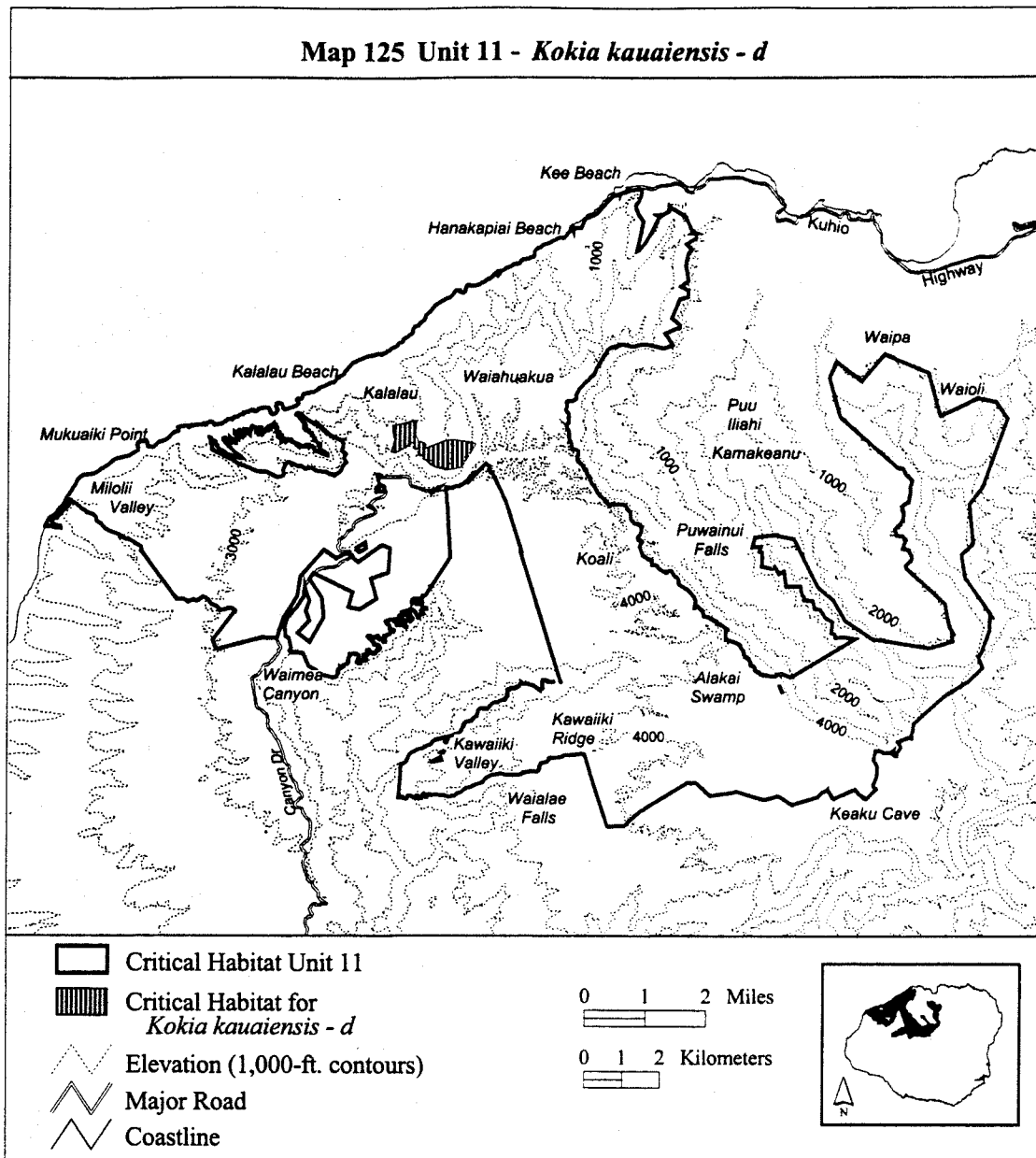
(cxxv) Kauai 11—*Kokia kauaiensis*—d (126 ha; 312 ac)

(A) Unit consists of the following 39 boundary points: Start at 433942, 2450326; 433919, 2450316; 433897, 2450291; 433798, 2450316; 433790, 2450354; 433815, 2450483; 433861, 2450632; 433808, 2450794; 433798,

2451025; 434439, 2451161; 434407, 2450754; 434451, 2450695; 434487, 2450604; 434546, 2450588; 434662, 2450569; 434676, 2450537; 434681, 2450418; 435237, 2450644; 435423, 2450648; 435669, 2450630; 435811, 2450601; 436011, 2450551; 436007, 2450518; 435652, 2449941; 435563, 2449909; 435229, 2449844; 434917,

2449931; 434795, 2450008; 434633, 2450148; 434626, 2450212; 434566, 2450245; 434481, 2450245; 434512, 2450334; 434526, 2450381; 434443, 2450405; 434392, 2450424; 434382, 2450448; 434359, 2450589; 434355, 2450584; return to starting point.

(B) Note: Map 125 follows:



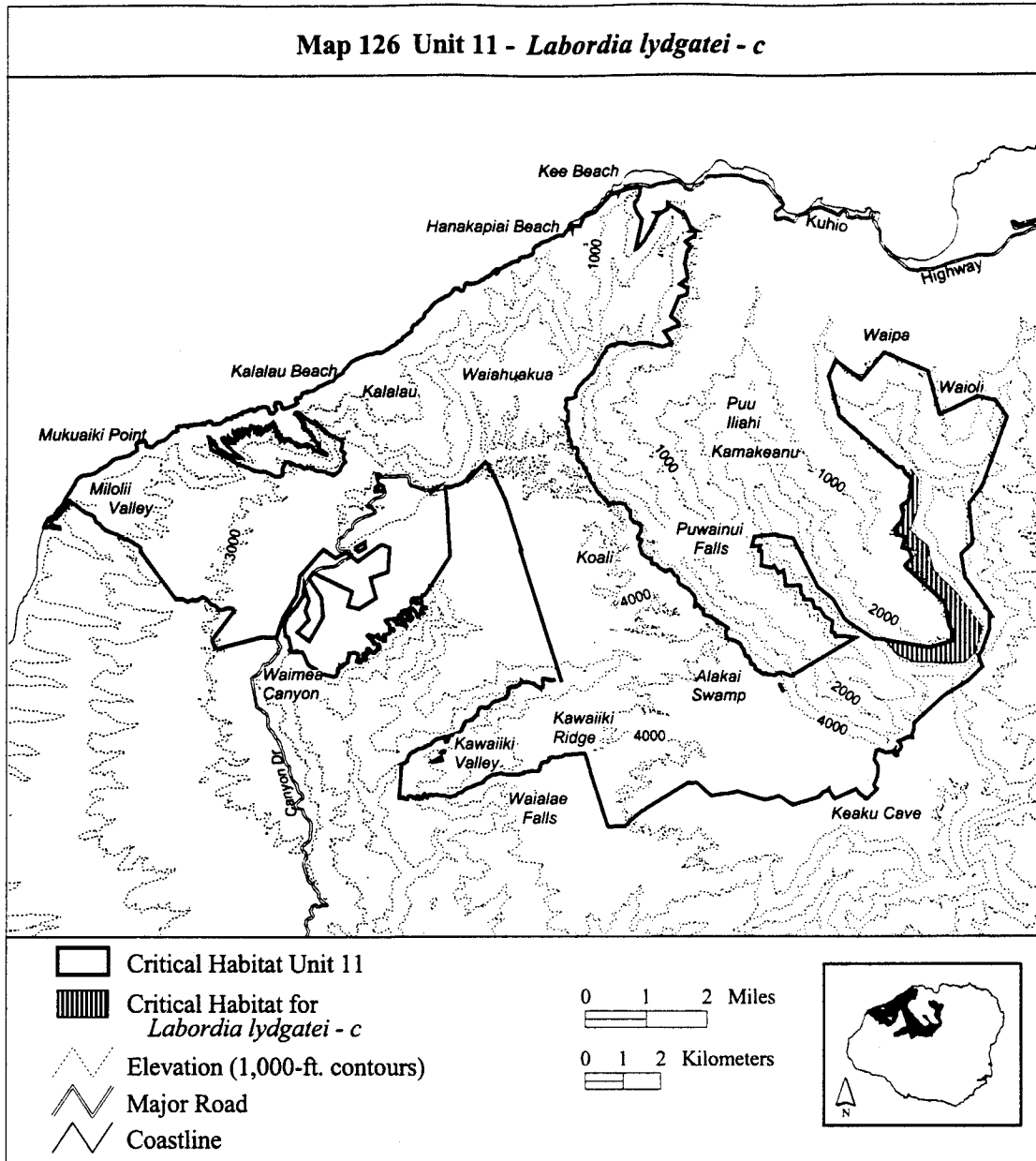
(cxxvi) Kauai 11—*Labordia lydgatei*—c (325 ha; 803 ac)

(A) Unit consists of the following 37 boundary points: Start at 447594, 2447520; 447758, 2447683; 447472, 2447746; 447323, 2447780; 447420, 2448093; 447153, 2448108; 447107, 2448255; 447371, 2448552; 447293,

2448807; 447329, 2448906; 447468, 2449010; 447589, 2449589; 447461, 2449701; 447554, 2449852; 447733, 2449589; 447709, 2448696; 447516, 2448238; 447673, 2448097; 447975, 2447828; 448168, 2447176; 448240, 2447107; 448748, 2446621; 449448, 2445704; 449279, 2445028; 448989,

2444738; 448289, 2444739; 447637, 2444763; 447202, 2444956; 446885, 2445349; 448070, 2445147; 448658, 2445334; 448629, 2445470; 448699, 2445511; 448577, 2445718; 448450, 2446319; 447413, 2447271; 447397, 2447323; return to starting point.

(B) **Note:** Map 126 follows:



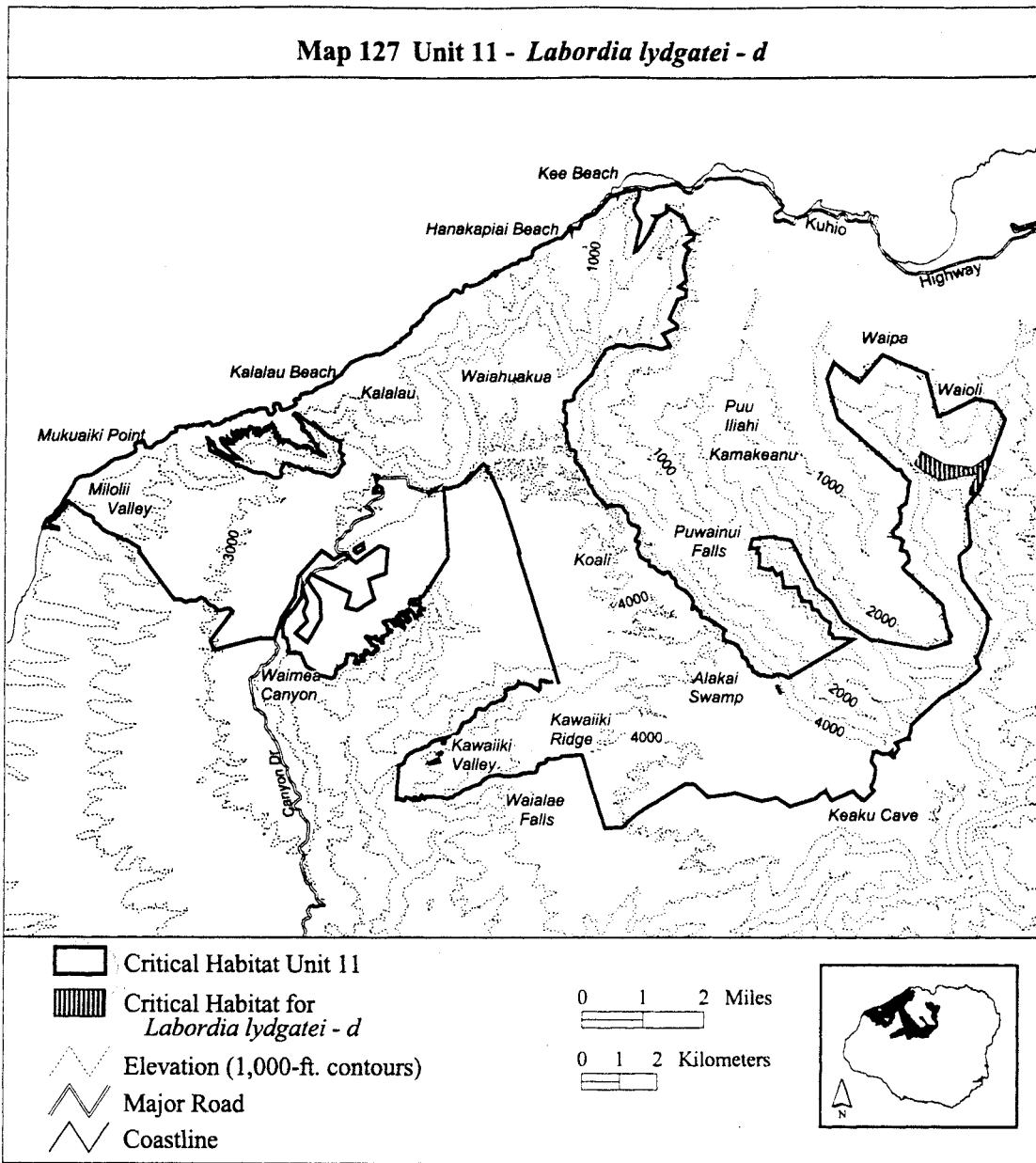
(cxxvii) Kauai 11—*Labordia lydgatei*—d (82 ha; 203 ac)

(A) Unit consists of the following 18 boundary points: Start at 447872, 2450364; 448482, 2450047; 449119,

2449962; 449207, 2449950; 449624, 2450214; 449665, 2450240; 449712, 2450194; 449432, 2449395; 449310, 2449234; 449214, 2449211; 449158, 2449396; 449395, 2449797; 449400,

2449806; 449060, 2449740; 448772, 2449685; 448385, 2449589; 447902, 2449855; 447675, 2450047; return to starting point.

(B) **Note:** Map 127 follows:



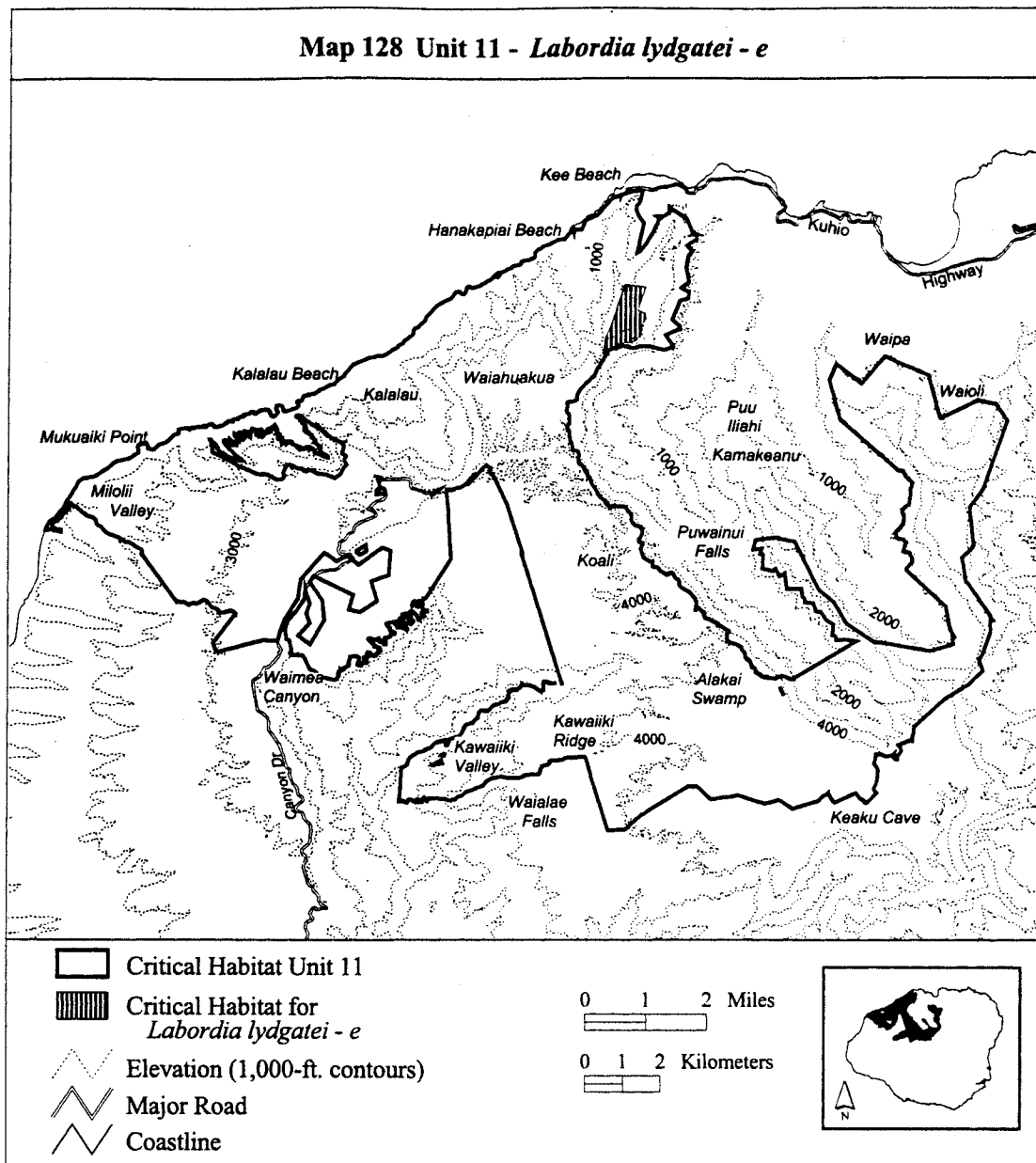
(cxxviii) Kauai 11—*Labordia lydgatei*—
e (117 ha; 290 ac)

(A) Unit consists of the following 54 boundary points: Start at 439373, 2452840; 439379, 2452900; 439425, 2453389; 439571, 2453718; 439601, 2453807; 439697, 2454089; 439714, 2454139; 439933, 2454779; 439960, 2454816; 440497, 2454749; 440294, 2454127; 440499, 2454060; 440485, 2453995; 440492, 2453950; 440484,

2453922; 440461, 2453865; 440450, 2453851; 440432, 2453815; 440421, 2453780; 440412, 2453745; 440410, 2453716; 440404, 2453694; 440384, 2453655; 440378, 2453623; 440380, 2453590; 440370, 2453517; 440363, 2453496; 440355, 2453461; 440350, 2453451; 440333, 2453428; 440315, 2453408; 440288, 2453388; 440275, 2453381; 440244, 2453334; 440223, 2453322; 440199, 2453305; 440147,

2453289; 440119, 2453282; 440093, 2453280; 439987, 2453284; 439962, 2453283; 439924, 2453275; 439905, 2453264; 439787, 2453162; 439724, 2453135; 439639, 2453119; 439600, 2453107; 439553, 2453082; 439503, 2453046; 439481, 2453022; 439473, 2452985; 439464, 2452963; 439414, 2452909; 439390, 2452876; return to starting point.

(B) Note: Map 128 follows:



(cxxix) Kauai 11—*Lipochaeta fauriei*—a (106 ha; 262 ac)

(A) Unit consists of the following 221 boundary points: Start at 438277, 2444393; 438400, 2444405; 438465, 2444470; 438698, 2444457; 438880, 2444314; 439087, 2444392; 438906, 2444224; 438607, 2444328; 438374, 2444120; 438296, 2444042; 438205, 2444094; 438153, 2444042; 438063, 2444107; 437959, 2444094; 437738, 2443939; 437492, 2444004; 437492, 2443874; 437271, 2443926; 437206, 2443731; 437245, 2443576; 437168, 2443472; 437129, 2443355; 436973, 2443368; 436869, 2443472; 436545, 2443368; 436428, 2443265; 436532, 2443070; 436454, 2442966; 436363, 2442940; 436221, 2442927; 436182,

2442914; 435948, 2442863; 435883, 2442979; 435812, 2443191; 435821, 2443194; 435842, 2443199; 435861, 2443202; 435874, 2443204; 435889, 2443208; 435904, 2443211; 435933, 2443223; 435942, 2443232; 435949, 2443246; 435958, 2443255; 435969, 2443263; 435979, 2443271; 435993, 2443281; 436010, 2443297; 436032, 2443316; 436048, 2443332; 436064, 2443343; 436080, 2443358; 436089, 2443375; 436095, 2443390; 436100, 2443403; 436107, 2443421; 436113, 2443456; 436118, 2443477; 436123, 2443502; 436134, 2443520; 436146, 2443534; 436160, 2443543; 436175, 2443554; 436190, 2443560; 436213, 2443563; 436227, 2443563; 436240, 2443562; 436254, 2443557; 436265,

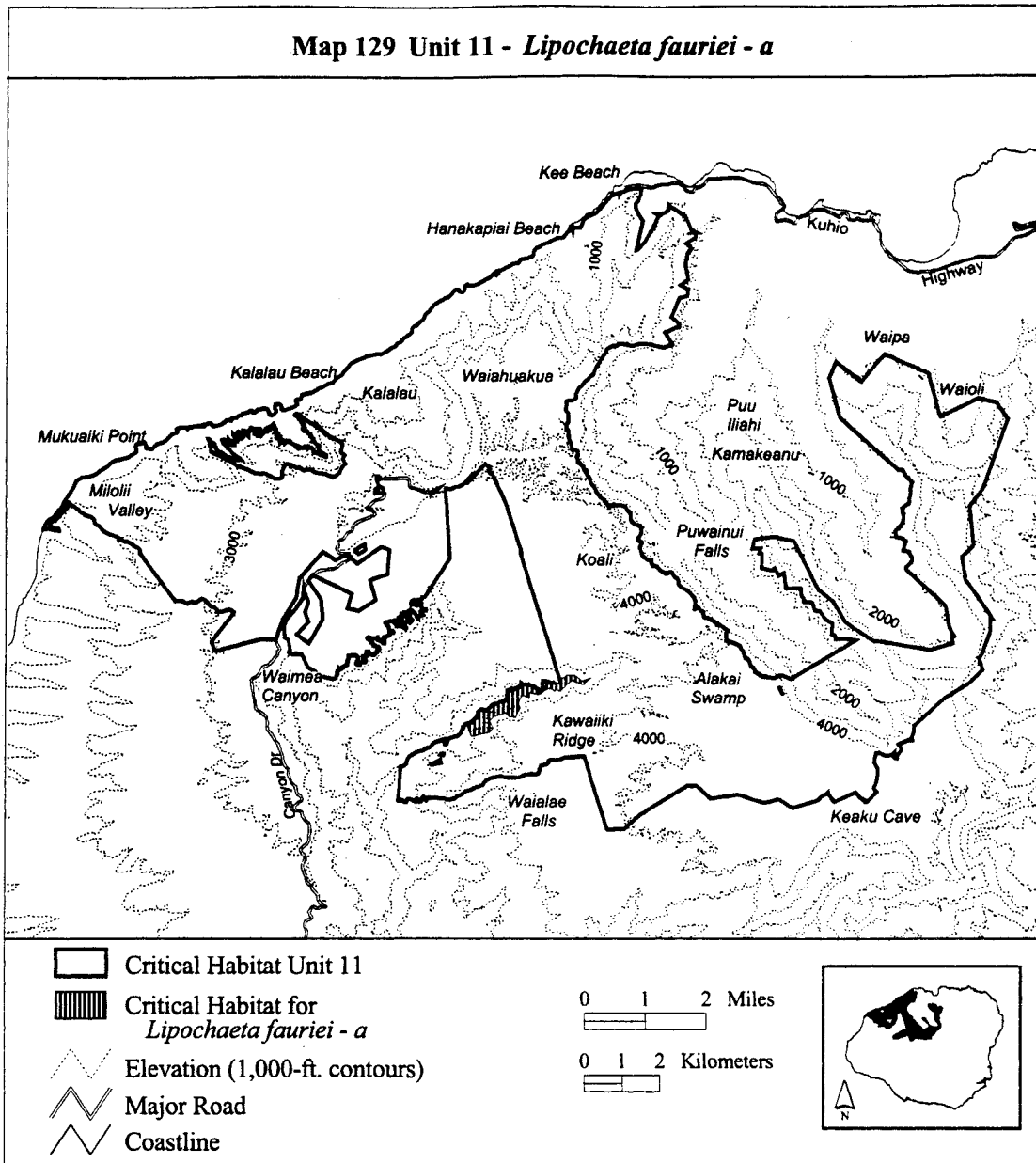
2443552; 436274, 2443547; 436287, 2443540; 436300, 2443537; 436315, 2443532; 436328, 2443529; 436337, 2443528; 436348, 2443531; 436357, 2443536; 436369, 2443546; 436380, 2443558; 436392, 2443572; 436403, 2443585; 436421, 2443611; 436438, 2443631; 436460, 2443655; 436478, 2443676; 436497, 2443688; 436518, 2443696; 436534, 2443700; 436558, 2443707; 436576, 2443711; 436597, 2443714; 436611, 2443716; 436630, 2443718; 436644, 2443720; 436655, 2443724; 436666, 2443731; 436678, 2443742; 436697, 2443756; 436708, 2443763; 436726, 2443769; 436745, 2443772; 436758, 2443775; 436771, 2443776; 436788, 2443776; 436799, 2443778; 436808, 2443781; 436818,

2443785; 436823, 2443786; 436829,
2443790; 436837, 2443797; 436841,
2443801; 436845, 2443807; 436852,
2443819; 436861, 2443831; 436870,
2443847; 436882, 2443863; 436890,
2443877; 436900, 2443900; 436911,
2443923; 436914, 2443936; 436914,
2443948; 436914, 2443952; 436916,
2443955; 436913, 2443964; 436910,
2443981; 436908, 2443995; 436908,
2444013; 436911, 2444027; 436918,
2444040; 436926, 2444047; 436933,
2444055; 436942, 2444065; 436951,
2444073; 436961, 2444084; 436969,
2444094; 436975, 2444098; 436983,
2444102; 436994, 2444107; 437009,
2444108; 437026, 2444105; 437049,
2444100; 437067, 2444092; 437076,
2444089; 437106, 2444090; 437119,
2444096; 437128, 2444104; 437133,

2444112; 437137, 2444122; 437144,
2444130; 437156, 2444135; 437169,
2444141; 437183, 2444150; 437191,
2444154; 437202, 2444165; 437212,
2444177; 437228, 2444198; 437239,
2444213; 437245, 2444227; 437254,
2444239; 437263, 2444246; 437278,
2444240; 437294, 2444234; 437310,
2444225; 437332, 2444217; 437351,
2444217; 437370, 2444223; 437391,
2444223; 437412, 2444226; 437428,
2444226; 437445, 2444223; 437462,
2444219; 437482, 2444211; 437497,
2444205; 437541, 2444190; 437563,
2444183; 437578, 2444179; 437593,
2444170; 437610, 2444160; 437624,
2444146; 437636, 2444132; 437651,
2444119; 437671, 2444112; 437691,
2444102; 437703, 2444093; 437722,
2444082; 437732, 2444069; 437749,

2444061; 437758, 2444058; 437768,
2444060; 437780, 2444066; 437810,
2444080; 437821, 2444088; 437831,
2444100; 437833, 2444111; 437835,
2444126; 437833, 2444139; 437827,
2444163; 437822, 2444185; 437820,
2444206; 437818, 2444236; 437824,
2444265; 437828, 2444292; 437836,
2444314; 437843, 2444322; 437854,
2444327; 437871, 2444328; 437887,
2444323; 437909, 2444314; 437933,
2444302; 437960, 2444289; 437984,
2444274; 438007, 2444260; 438028,
2444258; 438048, 2444258; 438072,
2444260; 438087, 2444266; 438109,
2444271; 438133, 2444273; 438164,
2444270; 438196, 2444263; 438335,
2444214; return to starting point.

(B) **Note:** Map 129 follows:



(cxxx) Kauai 11—*Lipochaeta fauriei*—b (545 ha; 1,347 ac)

(A) Unit consists of the following 125 boundary points: Start at 427560, 2448644; 427186, 2448690; 426974, 2448883; 427525, 2448944; 427595, 2449029; 427167, 2449118; 426897, 2449284; 426885, 2449330; 426974, 2449445; 427105, 2449399; 427240, 2449511; 427082, 2449526; 426943, 2449646; 427440, 2449757; 427583, 2449646; 427618, 2449680; 427398, 2449919; 427865, 2449846; 428011, 2449885; 428188, 2449777; 428304, 2449623; 428428, 2449542; 428420, 2449472; 428694, 2449411; 428790, 2449353; 428825, 2449426; 428917, 2449457; 429041, 2449399; 429145, 2449376; 429160, 2449464; 429287,

2449491; 429446, 2449526; 429623, 2449565; 429696, 2449549; 429769, 2449595; 429912, 2449630; 430487, 2449303; 430645, 2449087; 430564, 2449079; 430271, 2449172; 430271, 2449087; 430359, 2448921; 430174, 2448944; 430082, 2449056; 429816, 2449094; 429870, 2448987; 429781, 2448929; 429816, 2448813; 430016, 2448736; 429893, 2448636; 429939, 2448528; 429789, 2448524; 429634, 2448671; 429604, 2448543; 429650, 2448482; 429496, 2448297; 429634, 2448176; 429739, 2448229; 429966, 2448239; 430066, 2448292; 430130, 2448260; 430145, 2448155; 430019, 2448139; 429813, 2448076; 429761, 2447976; 430019, 2447912; 429913, 2447865; 429676, 2447849; 429565,

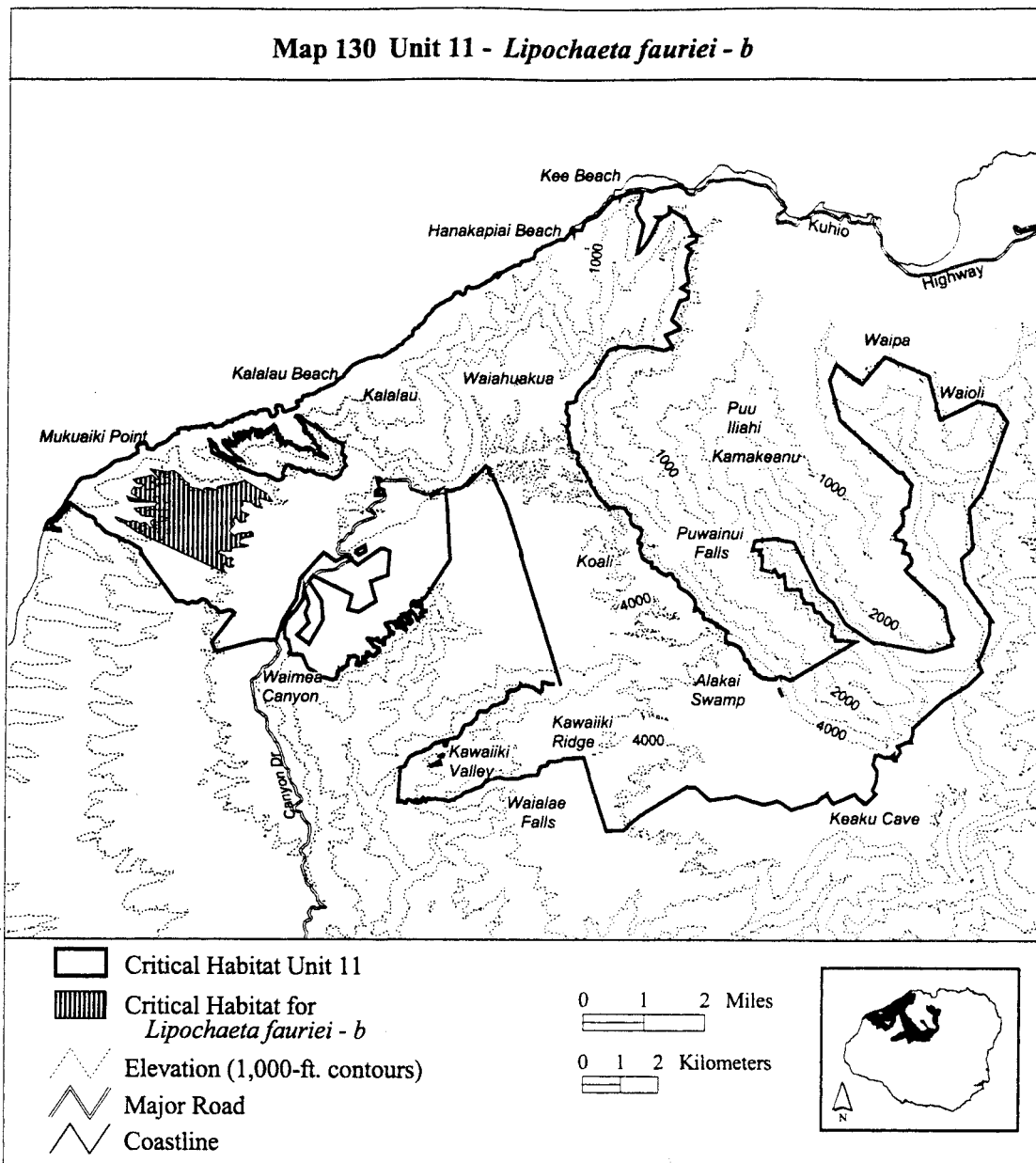
2447833; 429560, 2447786; 429555, 2447760; 429397, 2447754; 429323, 2447754; 429281, 2447807; 429223, 2447749; 429244, 2447681; 429307, 2447686; 429397, 2447639; 429418, 2447591; 429497, 2447581; 429544, 2447612; 429623, 2447549; 429555, 2447517; 429550, 2447459; 429550, 2447407; 429634, 2447375; 429587, 2447349; 429539, 2447328; 429486, 2447338; 429423, 2447380; 429386, 2447438; 429349, 2447422; 429355, 2447338; 429349, 2447307; 429381, 2447238; 429415, 2447204; 429378, 2447191; 427051, 2448261; 426945, 2448329; 426845, 2448398; 426782, 2448408; 426734, 2448482; 426608, 2448535; 426534, 2448566; 426465, 2448640; 426518, 2448645; 426603,

2448608; 426766, 2448550; 426866,
2448524; 426908, 2448556; 427040,
2448556; 427124, 2448471; 427277,
2448524; 427330, 2448445; 427356,

2448398; 427393, 2448376; 427441,
2448376; 427483, 2448366; 427552,
2448329; 427573, 2448329; 427536,
2448387; 427462, 2448424; 427425,

2448466; 427409, 2448508; 427409,
2448540; return to starting point.

(B) Note: Map 130 follows:



(cxxx) Kauai 11—*Lipochaeta micrantha*—b (212 ha; 523 ac)

(A) Unit consists of the following 161 boundary points: Start at 437819, 2444222; 437929, 2444255; 437929, 2444124; 437901, 2444021; 437814, 2443944; 437514, 2443802; 437432, 2443802; 437241, 2443671; 437055, 2443306; 437028, 2441843; 436689, 2441952; 436285, 2441925; 436029, 2442618; 435914, 2442984; 435859, 2443120; 435831, 2443197; 435842, 2443199; 435861, 2443202; 435874,

2443204; 435889, 2443208; 435904, 2443211; 435933, 2443223; 435942, 2443232; 435949, 2443246; 435958, 2443255; 435969, 2443263; 435979, 2443271; 435993, 2443281; 436010, 2443297; 436032, 2443316; 436048, 2443332; 436064, 2443343; 436080, 2443358; 436089, 2443375; 436095, 2443390; 436100, 2443403; 436107, 2443421; 436113, 2443456; 436118, 2443477; 436123, 2443502; 436134, 2443520; 436146, 2443534; 436160, 2443543; 436175, 2443554; 436190,

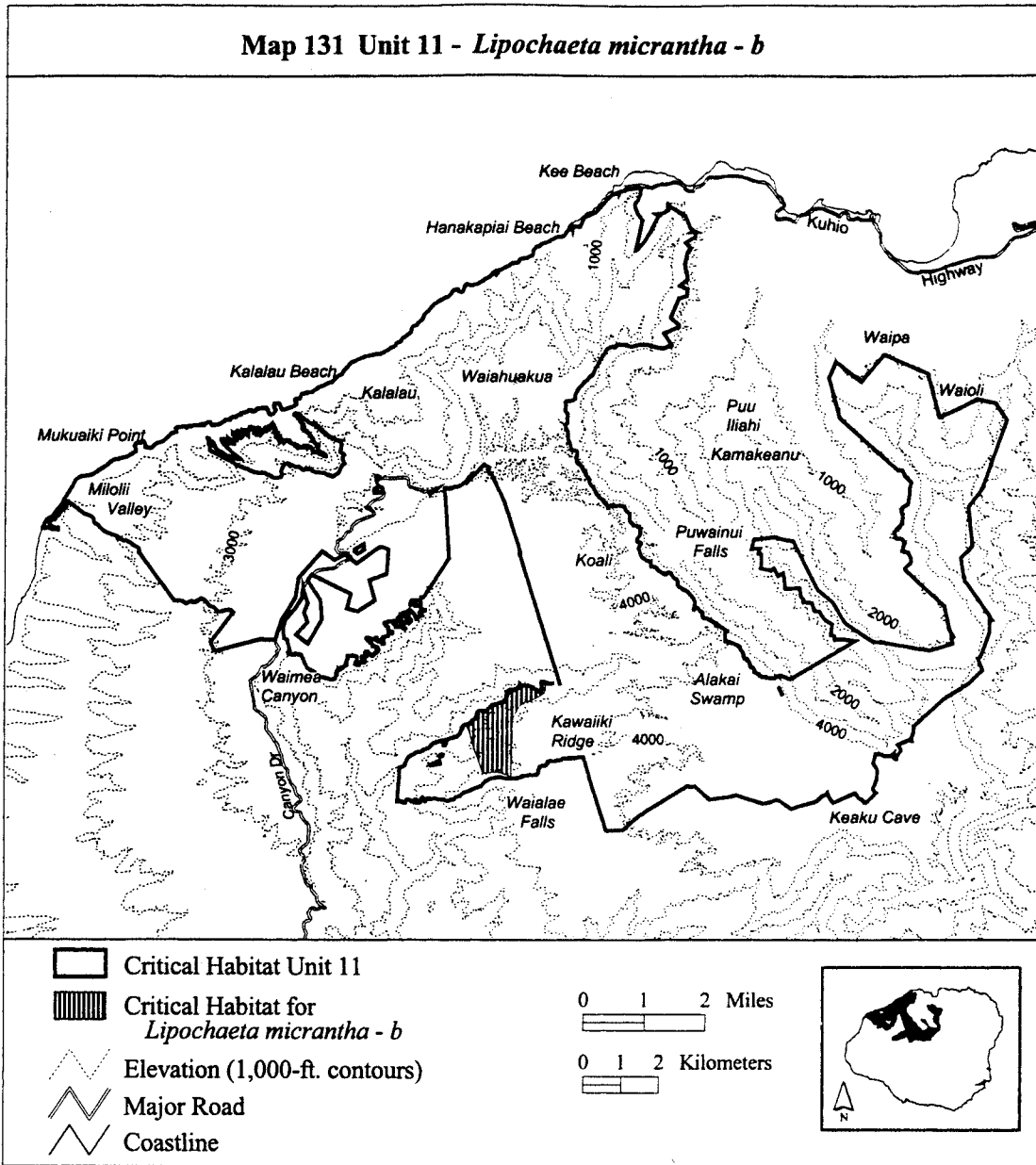
2443560; 436213, 2443563; 436227, 2443563; 436240, 2443562; 436254, 2443557; 436265, 2443552; 436274, 2443547; 436287, 2443540; 436300, 2443537; 436315, 2443532; 436328, 2443529; 436337, 2443528; 436348, 2443531; 436357, 2443536; 436369, 2443546; 436380, 2443558; 436392, 2443572; 436403, 2443585; 436421, 2443611; 436438, 2443631; 436460, 2443655; 436478, 2443676; 436497, 2443688; 436518, 2443696; 436534, 2443700; 436558, 2443707; 436576,

2443711; 436597, 2443714; 436611,
2443716; 436630, 2443718; 436644,
2443720; 436655, 2443724; 436666,
2443731; 436678, 2443742; 436697,
2443756; 436708, 2443763; 436726,
2443769; 436745, 2443772; 436758,
2443775; 436771, 2443776; 436788,
2443776; 436799, 2443778; 436808,
2443781; 436818, 2443785; 436823,
2443786; 436829, 2443790; 436837,
2443797; 436841, 2443801; 436845,
2443807; 436852, 2443819; 436861,
2443831; 436870, 2443847; 436882,
2443863; 436890, 2443877; 436900,
2443900; 436909, 2443918; 436968,
2443955; 437037, 2444102; 437049,

2444100; 437067, 2444092; 437076,
2444089; 437106, 2444090; 437119,
2444096; 437128, 2444104; 437133,
2444112; 437137, 2444122; 437144,
2444130; 437156, 2444135; 437169,
2444141; 437183, 2444150; 437191,
2444154; 437202, 2444165; 437212,
2444177; 437228, 2444198; 437239,
2444213; 437245, 2444227; 437254,
2444239; 437263, 2444246; 437278,
2444240; 437294, 2444234; 437310,
2444225; 437332, 2444217; 437351,
2444217; 437370, 2444223; 437391,
2444223; 437412, 2444226; 437428,
2444226; 437445, 2444223; 437462,
2444219; 437482, 2444211; 437497,

2444205; 437541, 2444190; 437563,
2444183; 437578, 2444179; 437593,
2444170; 437610, 2444160; 437624,
2444146; 437636, 2444132; 437651,
2444119; 437671, 2444112; 437691,
2444102; 437703, 2444093; 437722,
2444082; 437732, 2444069; 437749,
2444061; 437758, 2444058; 437768,
2444060; 437780, 2444066; 437810,
2444080; 437821, 2444088; 437831,
2444100; 437833, 2444111; 437835,
2444126; 437833, 2444139; 437827,
2444163; 437822, 2444185; 437820,
2444206; return to starting point.

(B) Note: Map 131 follows:



(cxxxii) Kauai 11—*Lobelia
niihauensis*—a (89 ha; 220 ac)

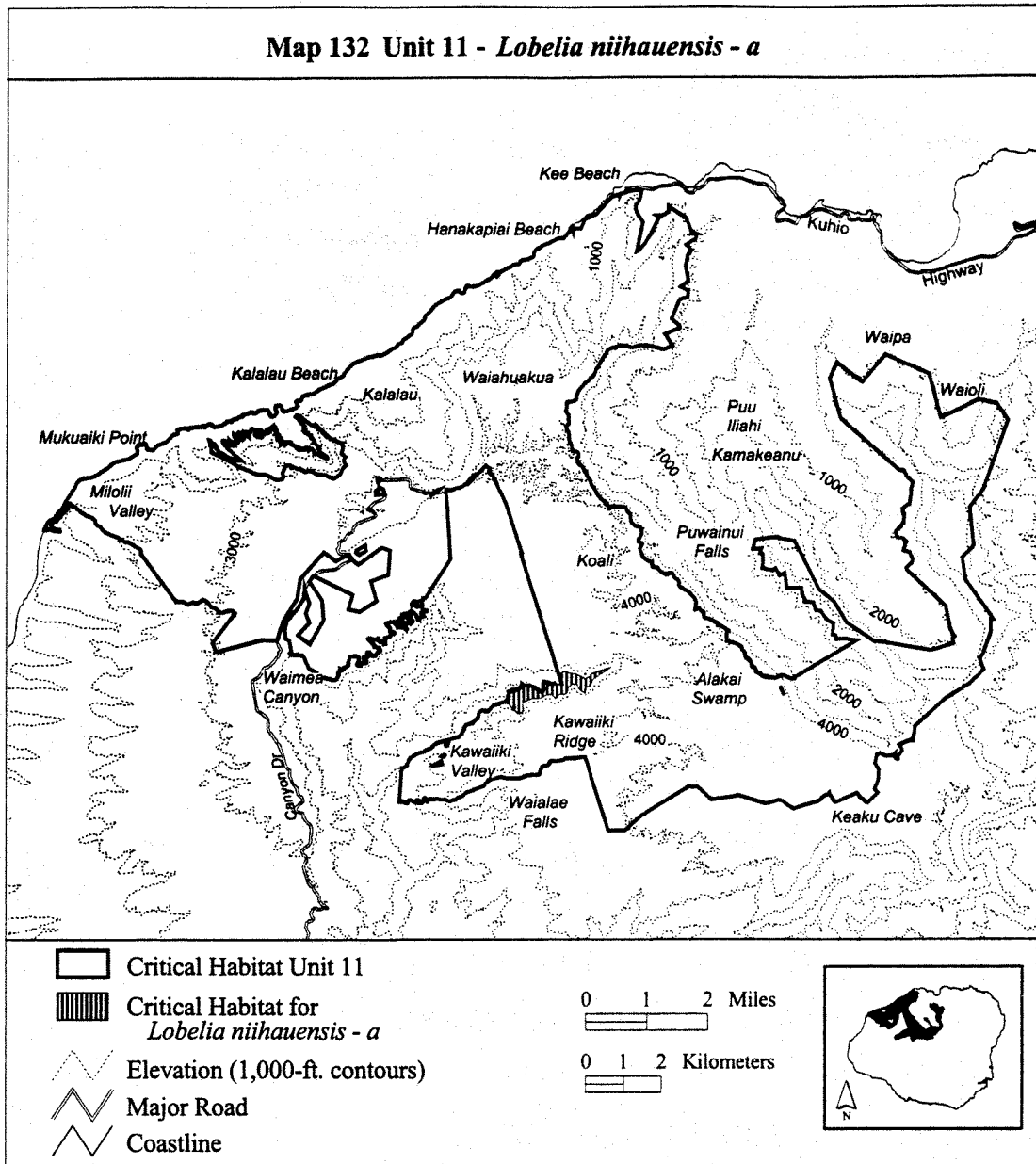
(A) Unit consists of the following 143
boundary points: Start at 438259,

2444449; 438306, 2444552; 438419,
2444604; 438532, 2444542; 438686,
2444532; 438810, 2444470; 438933,
2444398; 439036, 2444449; 439108,
2444521; 439344, 2444614; 439611,
2444696; 439313, 2444501; 439149,
2444388; 439077, 2444223; 438974,
2444162; 438943, 2444018; 438769,
2444131; 438707, 2444254; 438584,
2444254; 438481, 2444152; 438460,
2444028; 438378, 2443977; 438255,
2443977; 438152, 2443864; 438059,
2443987; 437905, 2443957; 437782,
2443885; 437535, 2443874; 437361,
2443813; 437268, 2443741; 437299,
2443546; 437179, 2443460; 436834,
2443794; 436837, 2443797; 436841,
2443801; 436845, 2443807; 436852,
2443819; 436861, 2443831; 436870,
2443847; 436882, 2443863; 436890,
2443877; 436900, 2443900; 436911,

2443923; 436914, 2443936; 436914,
2443948; 436913, 2443962; 436910,
2443981; 436908, 2443995; 436908,
2444013; 436911, 2444027; 436918,
2444040; 436926, 2444047; 436933,
2444055; 436942, 2444065; 436951,
2444073; 436961, 2444084; 436969,
2444094; 436975, 2444098; 436983,
2444102; 436994, 2444107; 437009,
2444108; 437026, 2444105; 437049,
2444100; 437067, 2444092; 437076,
2444089; 437106, 2444090; 437119,
2444096; 437128, 2444104; 437133,
2444112; 437137, 2444122; 437144,
2444130; 437156, 2444135; 437169,
2444141; 437183, 2444150; 437191,
2444154; 437202, 2444165; 437212,
2444177; 437228, 2444198; 437239,
2444213; 437245, 2444227; 437254,
2444239; 437263, 2444246; 437278,
2444240; 437294, 2444234; 437310,
2444225; 437332, 2444217; 437351,
2444217; 437370, 2444223; 437391,
2444223; 437412, 2444226; 437428,
2444226; 437445, 2444223; 437462,
2444219; 437482, 2444211; 437497,

2444205; 437541, 2444190; 437563,
2444183; 437578, 2444179; 437593,
2444170; 437610, 2444160; 437624,
2444146; 437636, 2444132; 437651,
2444119; 437671, 2444112; 437691,
2444102; 437703, 2444093; 437722,
2444082; 437732, 2444069; 437749,
2444061; 437758, 2444058; 437768,
2444060; 437780, 2444066; 437810,
2444080; 437821, 2444088; 437831,
2444100; 437833, 2444111; 437835,
2444126; 437833, 2444139; 437827,
2444163; 437822, 2444185; 437820,
2444206; 437818, 2444236; 437824,
2444265; 437828, 2444292; 437836,
2444314; 437843, 2444322; 437854,
2444327; 437871, 2444328; 437887,
2444323; 437909, 2444314; 437933,
2444302; 437960, 2444289; 437984,
2444274; 438007, 2444260; 438028,
2444258; 438048, 2444258; 438072,
2444260; 438087, 2444266; 438109,
2444271; 438133, 2444273; 438164,
2444270; 438196, 2444263; 438335,
2444214; return to starting point.

(B) **Note:** Map 132 follows:



(cxxxiii) Kauai 11—*Lobelia niihauensis*—b (2,001 ha; 4,945 ac)

(A) Unit consists of the following 117 boundary points: Start at 432783, 2450812; 432645, 2451038; 432384, 2452020; 432426, 2452045; 432733, 2452216; 433075, 2452284; 433587, 2452284; 433211, 2452557; 433337, 2452799; 433777, 2452923; 433907, 2453037; 433997, 2453103; 434388, 2453374; 434591, 2453578; 434851, 2454007; 434988, 2454058; 435043, 2454198; 435247, 2454164; 435227, 2454251; 435315, 2454323; 435507, 2454503; 435959, 2454232; 435835, 2454695; 436208, 2454763; 436490, 2454954; 436731, 2454808; 436705, 2455135; 437089, 2455293; 437180,

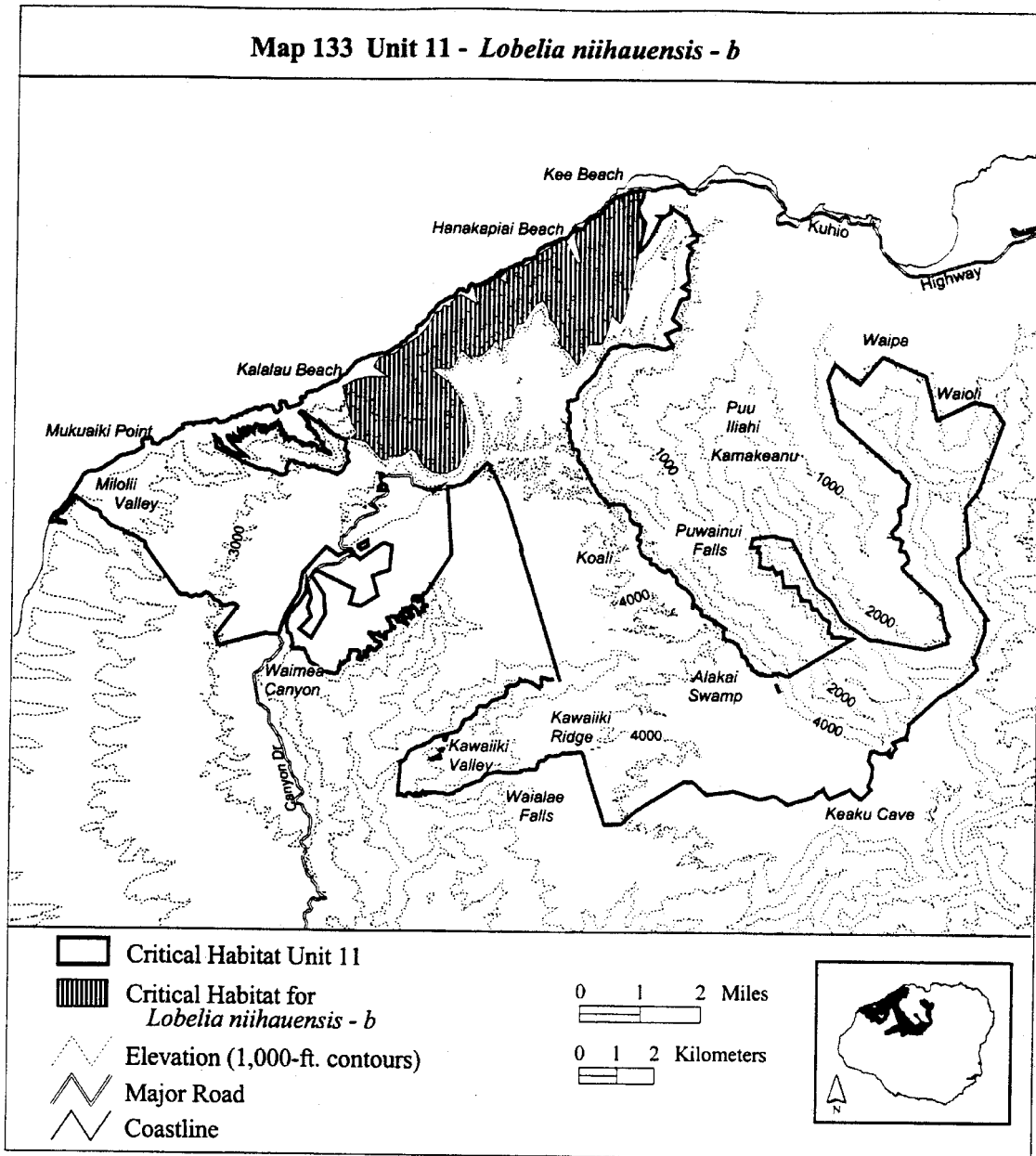
2455248; 437507, 2455462; 437653, 2455627; 438253, 2455970; 438308, 2455956; 438616, 2455368; 438704, 2455385; 438649, 2455642; 438547, 2456015; 438604, 2456274; 438785, 2456263; 438898, 2456511; 439191, 2456650; 439587, 2457085; 439610, 2457109; 439815, 2457168; 439822, 2457153; 439835, 2457174; 439931, 2457201; 439939, 2457196; 439951, 2457207; 440098, 2457249; 440099, 2457249; 440144, 2457261; 440144, 2457262; 440197, 2457277; 440250, 2457274; 440289, 2457294; 440298, 2457298; 440390, 2457272; 440371, 2457184; 440366, 2457125; 440313, 2456964; 440227, 2456872; 440225, 2456766; 440259, 2456708; 440304, 2456601; 440437, 2456434; 439892,

2453948; 439806, 2453749; 439595, 2453953; 439565, 2453982; 439486, 2453621; 439327, 2453203; 439067, 2453192; 438952, 2453169; 438672, 2452605; 438425, 2452972; 438107, 2453238; 438208, 2453351; 438166, 2453511; 438016, 2453768; 437892, 2453870; 437851, 2454115; 437722, 2454364; 437530, 2454243; 437406, 2454051; 437236, 2453746; 437038, 2453682; 436908, 2453374; 436671, 2453283; 436628, 2452965; 436479, 2453283; 436174, 2452934; 436013, 2452829; 435877, 2452897; 435808, 2452795; 435552, 2453013; 435360, 2452572; 435224, 2452516; 435055, 2452516; 434958, 2452552; 434761, 2452505; 435236, 2452144; 435569, 2451669; 435740, 2451054; 435774,

2450474; 435501, 2449893; 435193,
2449723; 434817, 2449757; 434510,
2449996; 434373, 2450269; 434241,

2450382; 433992, 2450213; 433632,
2450160; 433584, 2450069; 433449,

2450088; 433020, 2450563; 432625,
2450654; return to starting point.
(B) Note: Map 133 follows:



(cxxxiv) Kauai 11—*Mariscus pennatiformis*—a (1,003 ha; 2,479 ac)

(A) Unit consists of the following 166 boundary points: Start at 427069, 2447857; 427386, 2447885; 427526, 2447931; 427834, 2447978; 427862, 2448071; 428021, 2448192; 427974, 2448332; 427853, 2448416; 427937, 2448603; 427862, 2448724; 428021, 2448910; 428207, 2449050; 427853, 2449237; 427778, 2449386; 428095, 2449358; 428179, 2449442; 428300, 2449311; 428534, 2449218; 428860, 2449237; 429131, 2449246; 429532,

2449432; 429765, 2449516; 429970, 2449563; 430036, 2449609; 429812, 2449908; 430269, 2449740; 430316, 2449740; 430365, 2449716; 430348, 2449666; 430355, 2449641; 430354, 2449622; 430346, 2449596; 430331, 2449565; 430320, 2449553; 430313, 2449532; 430312, 2449517; 430307, 2449482; 430318, 2449477; 430335, 2449474; 430349, 2449466; 430355, 2449451; 430369, 2449433; 430418, 2449395; 430437, 2449371; 430430, 2449364; 430451, 2449363; 430463, 2449355; 430474, 2449342; 430485,

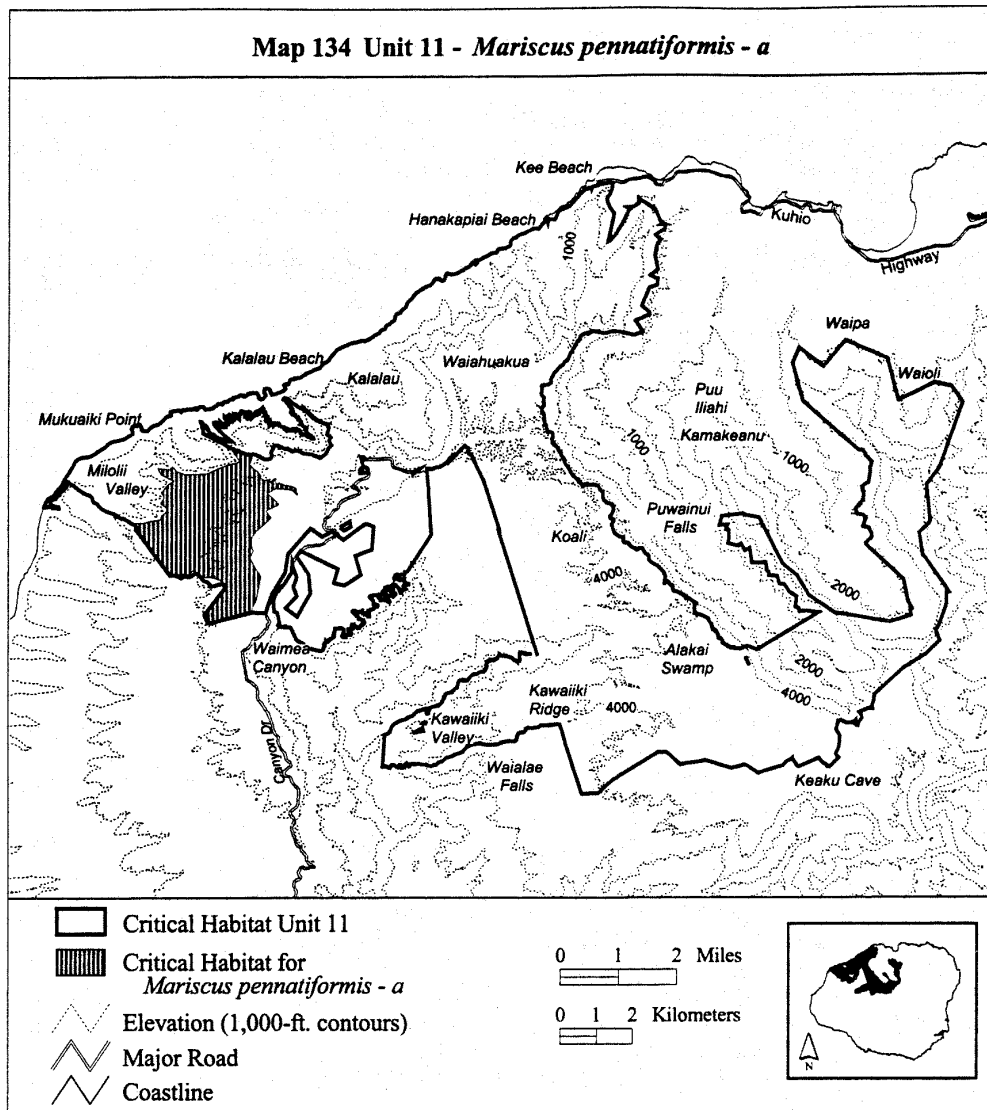
2449333; 430527, 2449321; 430533, 2449310; 430545, 2449277; 430559, 2449254; 430604, 2449229; 430616, 2449214; 430623, 2449194; 430623, 2449173; 430616, 2449156; 430619, 2449138; 430629, 2449119; 430643, 2449106; 430677, 2449084; 430699, 2449074; 430717, 2449071; 430748, 2449070; 430773, 2449073; 430799, 2449081; 430825, 2449080; 430875, 2449032; 430881, 2449027; 430905, 2449022; 430921, 2449029; 430944, 2449045; 430958, 2449061; 430967, 2449077; 430984, 2449094; 431006,

2449097; 431020, 2449089; 431028,
 2449064; 431024, 2449005; 431035,
 2448975; 431050, 2448960; 431066,
 2448956; 431086, 2448957; 431093,
 2448962; 431116, 2448991; 431124,
 2448994; 431134, 2448988; 431138,
 2448981; 431147, 2448955; 431158,
 2448950; 431170, 2448954; 431195,
 2448966; 431208, 2448969; 431223,
 2448964; 431228, 2448960; 431275,
 2448914; 431290, 2448911; 431310,
 2448912; 431339, 2448927; 431358,
 2448923; 431376, 2448914; 431407,
 2448903; 431463, 2448902; 431473,
 2448899; 431479, 2448891; 431501,
 2448872; 431538, 2448867; 431545,

2448867; 431567, 2448859; 431580,
 2448844; 431596, 2448824; 431611,
 2448789; 431609, 2448764; 431601,
 2448750; 431600, 2448733; 431627,
 2448682; 431633, 2448663; 431482,
 2448789; 431043, 2448845; 430810,
 2448705; 431043, 2448490; 431118,
 2448378; 430764, 2448220; 430903,
 2448015; 430680, 2447800; 430512,
 2447661; 430362, 2447493; 430353,
 2447260; 430418, 2447101; 430325,
 2446914; 430456, 2446653; 430624,
 2446420; 430540, 2446010; 430484,
 2445730; 430381, 2445543; 430396,
 2445420; 429224, 2445116; 429062,
 2445354; 429654, 2446125; 429591,

2446167; 429485, 2446305; 429263,
 2446389; 429094, 2446389; 428972,
 2446421; 428904, 2446474; 428793,
 2446542; 428740, 2446564; 428655,
 2446474; 428602, 2446447; 428476,
 2446463; 428396, 2446447; 428285,
 2446458; 428116, 2446474; 428047,
 2446484; 427185, 2447661; 427161,
 2447669; 427157, 2447676; 427157,
 2447711; 427175, 2447754; 427176,
 2447775; 427171, 2447800; 427160,
 2447815; 427124, 2447837; 427084,
 2447847; 427070, 2447853; return to
 starting point.

(B) Note: Map 134 follows:



(cxxxv) Kauai 11—*Melicope haupuensis*—b (574 ha; 1,418 ac)

(A) Unit consists of the following 198 boundary points: Start at 431912, 2448420; 431913, 2448409; 431890,

2448340; 431898, 2448263; 431898,
 2448254; 431900, 2448247; 431922,
 2448193; 431934, 2448181; 431929,
 2448176; 431931, 2448173; 431918,
 2448148; 431909, 2448152; 431904,
 2448146; 431867, 2448164; 431806,

2448187; 431806, 2448233; 431806,
 2448249; 431788, 2448341; 431653,
 2448421; 431645, 2448424; 431625,
 2448424; 431570, 2448341; 431570,
 2448273; 431668, 2448210; 431668,
 2448205; 431682, 2448198; 431669,