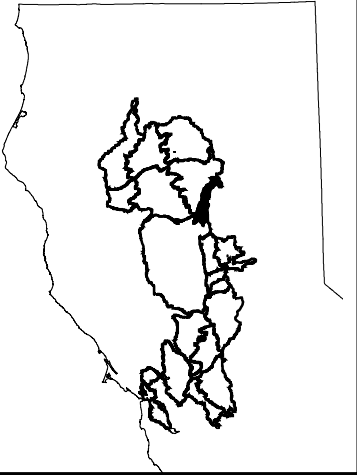
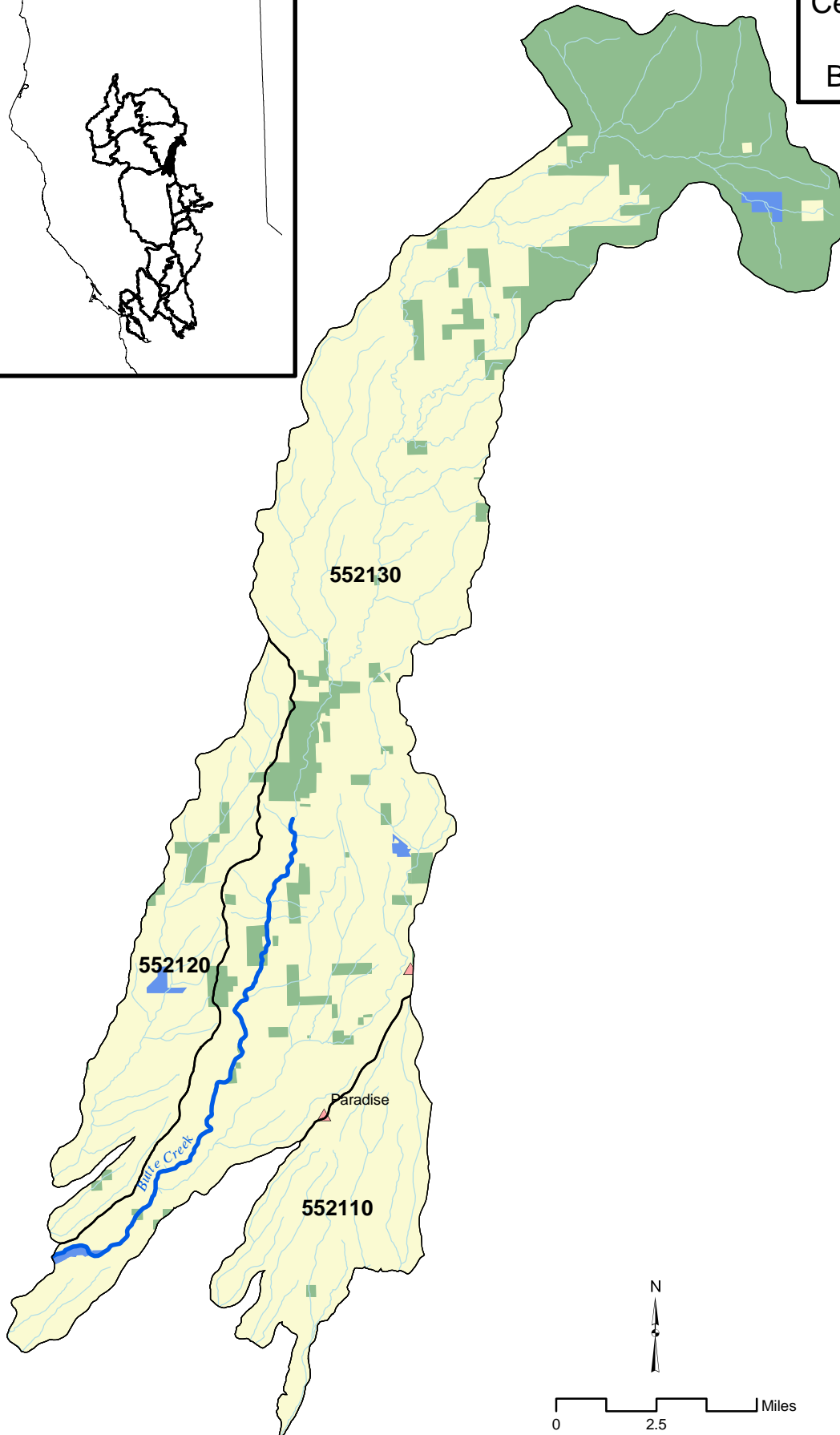


Central Valley
Spring-run
Chinook Salmon ESU



DRAFT
Land Ownership
Central Valley Spring-run
Chinook Salmon
Butte Creek HU (5521)

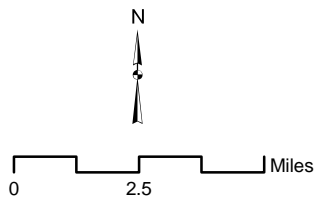


△ Cities
∩ Chinook Presence
∟ Streams
□ Hydrologic Unit Boundary

Land Ownership*

- Tribal
- Federal
- State/Local
- Private/Other
- Water

*Source: California Environmental Resources Evaluation System (CERES), 1999



Note: This map is a DRAFT product for general reference only