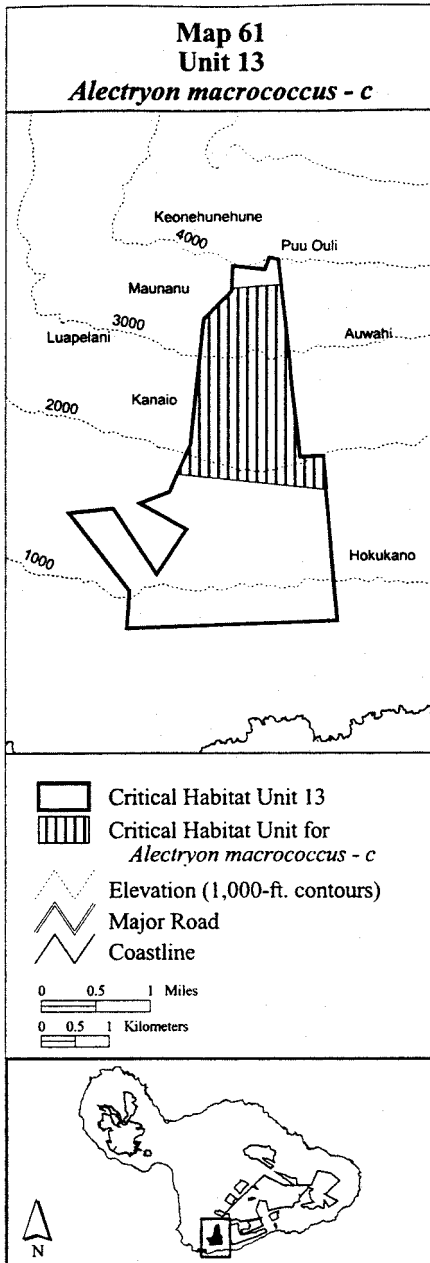


2284778; 776737, 2284731; 776802, 2284151; 776861, 2283642; 776886, 2283406; 776919, 2283097; 776983, 2282542; 777020, 2282206; 777020, 2282205; 777021, 2282204; 777365, 2282220; 777408, 2281728; return to starting point.

(B) Note: Map 61 follows:

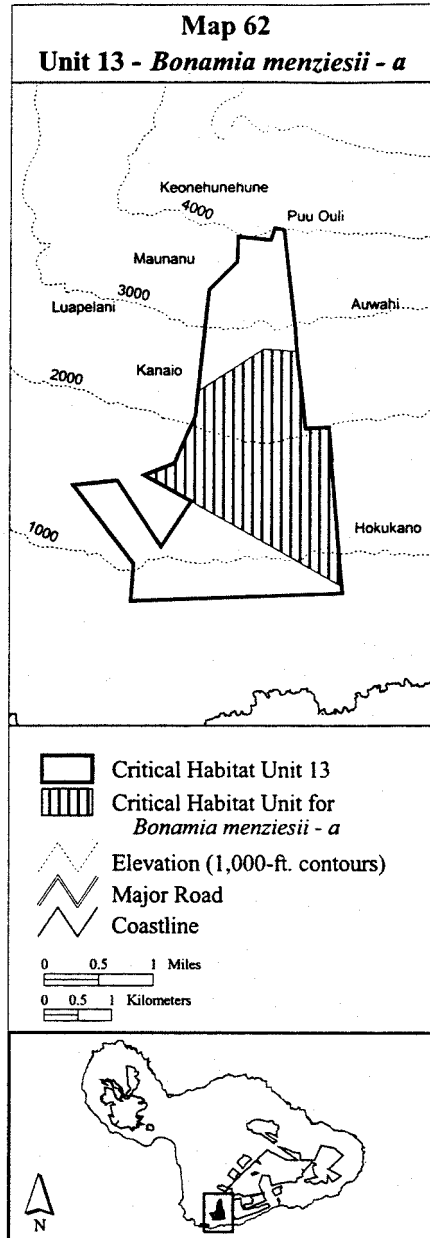


(Ixii) Maui 13—*Bonamia menziesii*—a (536 ha; 1,325 ac).

(A) Unit consists of the following 18 boundary points: Start at 777534, 2280121; 777558, 2279855; 777557, 2279856; 775339, 2281114; 774656, 2281501; 775099, 2281680; 775397, 2282390; 775399, 2282405; 775433, 2282731; 775436, 2282755; 776398, 2283391; 776891, 2283357; 776919, 2283097; 776983, 2282542; 777020,

2282206; 777020, 2282205; 777021, 2282204; 777348, 2282219; return to starting point.

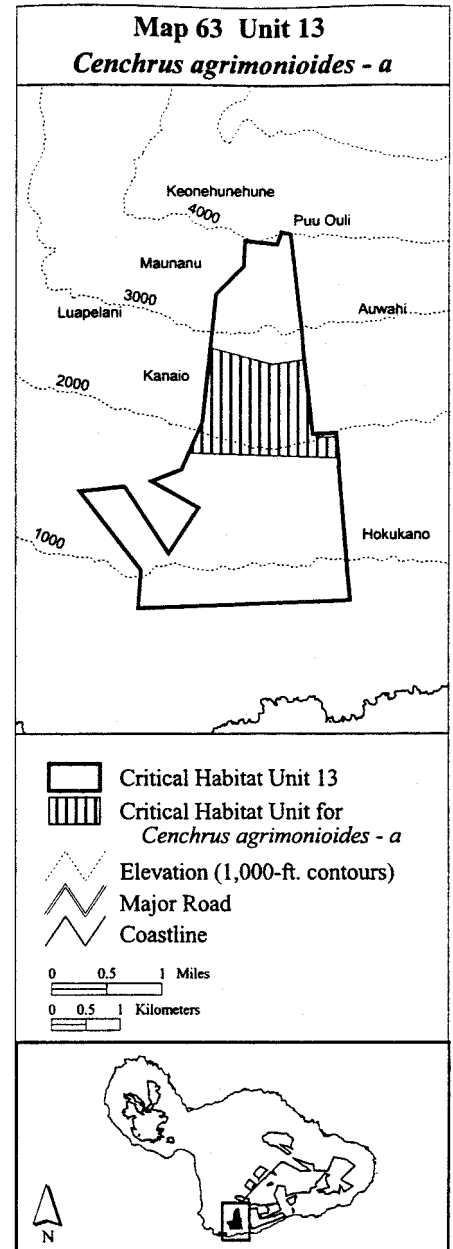
(B) Note: Map 62 follows:



(Ixiii) Maui 13—*Cenchrus agrimonioides*—a (237 ha; 586 ac).

(A) Unit consists of the following 15 boundary points: Start at 775397, 2282390; 775399, 2282405; 775513, 2283488; 776422, 2283239; 776896, 2283308; 776919, 2283097; 776983, 2282542; 777020, 2282206; 777020, 2282205; 777021, 2282204; 777071, 2282206; 777077, 2282162; 777341, 2282162; 777390, 2281851; 775204, 2281929; return to starting point.

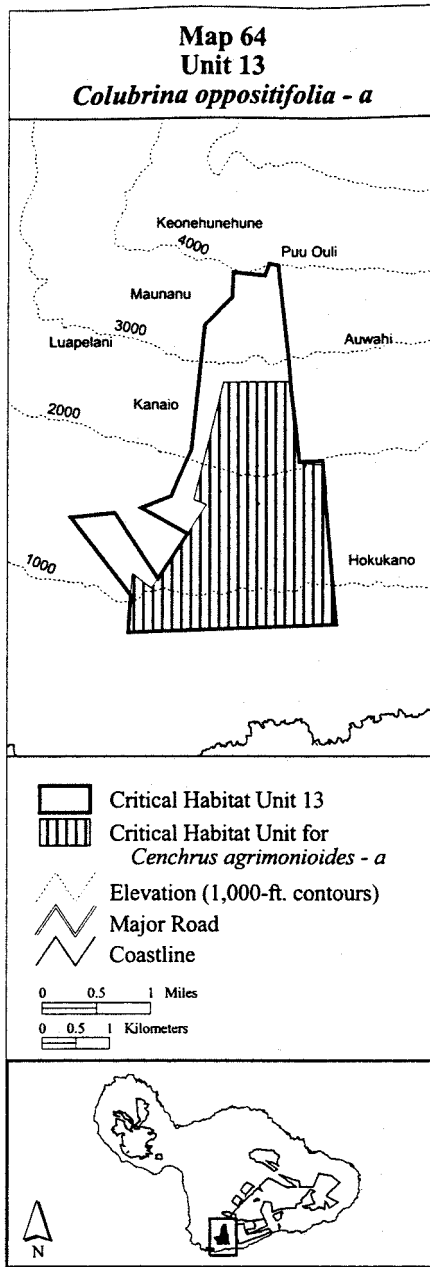
(B) Note: Map 63 follows:



(Ixiv) Maui 13—*Colubrina oppositifolia*—a (739 ha; 1,827 ac).

(A) Unit consists of the following 20 boundary points: Start at 777399, 2281716; 777534, 2280121; 777557, 2279856; 777566, 2279748; 774460, 2279633; 774498, 2280191; 774520, 2280511; 774805, 2280290; 774901, 2280438; 775339, 2281114; 775626, 2281557; 775438, 2281627; 775884, 2283410; 776885, 2283418; 776886, 2283406; 776919, 2283097; 776983, 2282542; 776985, 2282522; 777010, 2282190; 777361, 2282167; return to starting point.

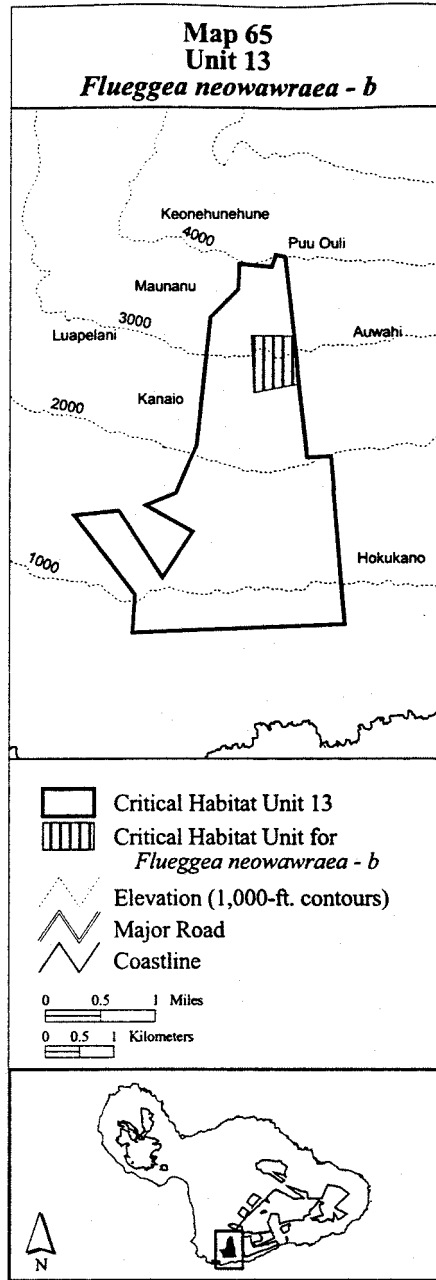
(B) Note: Map 64 follows:



(lxv) Maui 13—*Flueggea neowawraea*—b (50 ha; 123 ac).

(A) Unit consists of the following 6 boundary points: Start at 776821, 2283991; 776861, 2283642; 776886, 2283406; 776899, 2283288; 776236, 2283166; 776192, 2283998; return to starting point.

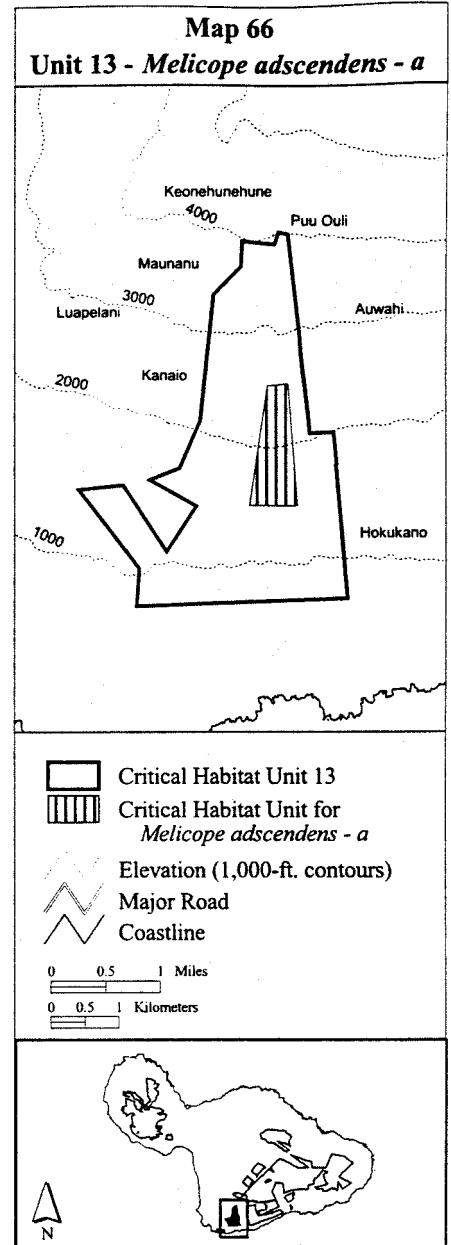
(B) Note: Map 65 follows:



(lxvi) Maui 13—*Melicope adscendens*—a (161 ha; 397 ac).

(A) Unit consists of the following 12 boundary points: Start at 776003, 2284682; 776019, 2285054; 776489, 2284998; 776709, 2284972; 776737, 2284731; 776802, 2284151; 776844, 2283785; 776865, 2283600; 776886, 2283406; 776919, 2283097; 776928, 2283019; 775938, 2283164; return to starting point.

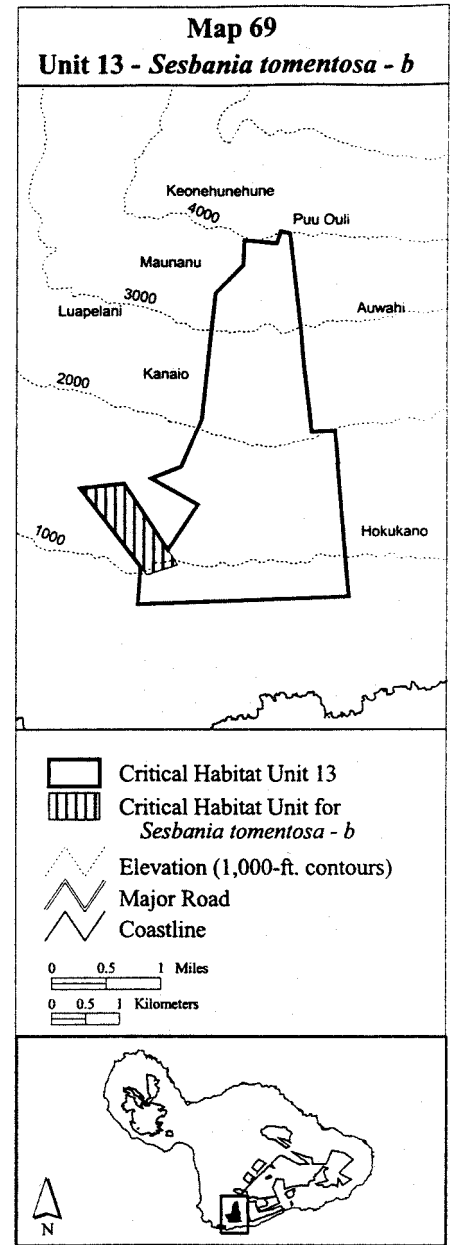
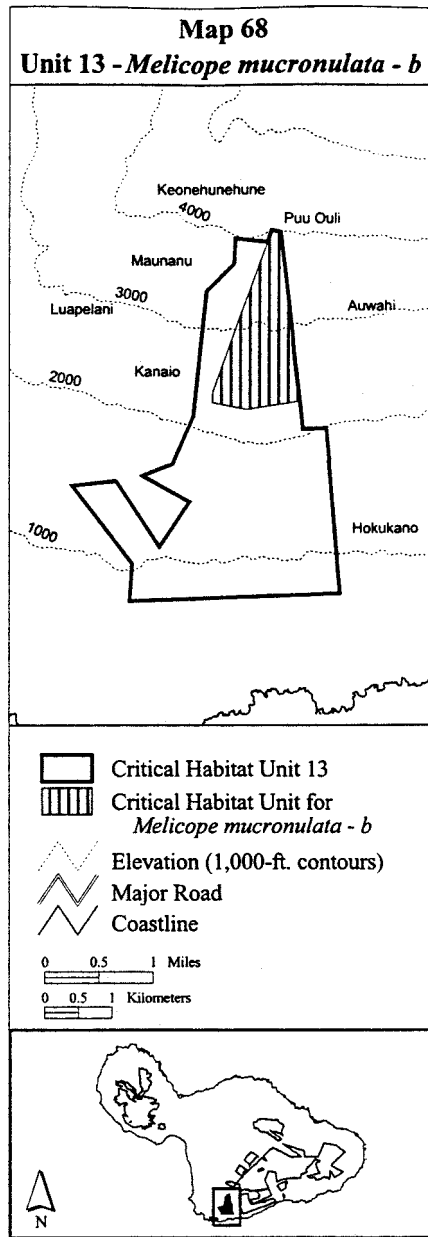
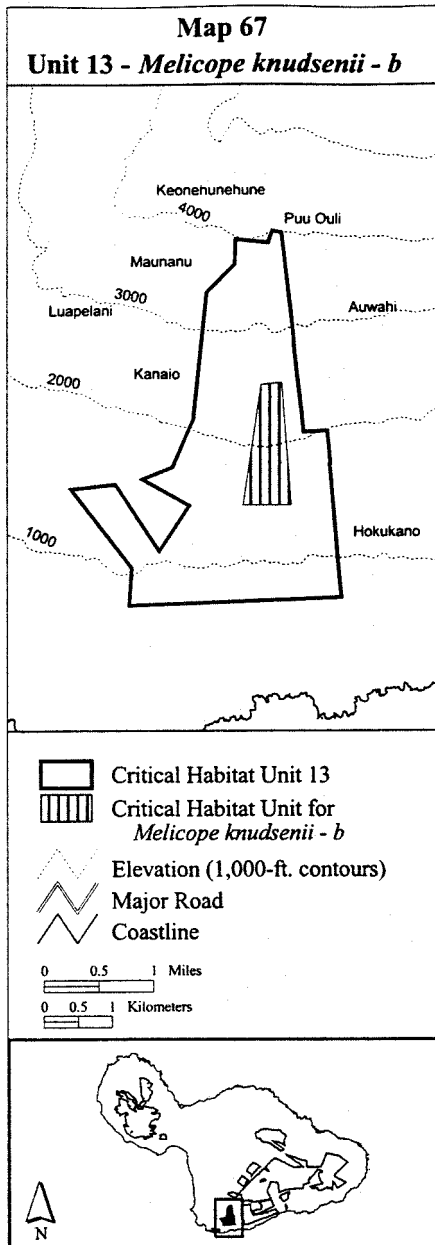
(B) Note: Map 66 follows:



(lxvii) Maui 13—*Melicope knudsenii*—b (163 ha; 403 ac).

(A) Unit consists of the following 11 boundary points: Start at 776489, 2284998; 776552, 2285180; 776688, 2285156; 776737, 2284731; 776802, 2284151; 776854, 2283698; 776863, 2283625; 776886, 2283406; 776919, 2283097; 776948, 2282847; 775700, 2282749; return to starting point.

(B) Note: Map 67 follows:



(lxviii) Maui 13—*Melicope mucronulata*—b (195 ha; 481 ac).

(A) Unit consists of the following 13 boundary points: Start at 776560, 2285179; 776688, 2285156; 776737, 2284731; 776802, 2284151; 776834, 2283873; 776873, 2283524; 776886, 2283406; 776919, 2283097; 776973, 2282631; 776189, 2282501; 775681, 2282604; 775689, 2282754; 776094, 2283897; return to starting point.

(B) **Note:** Map 68 follows:

(lxix) Maui 13—*Sesbania tomentosa*—b (79 ha; 195 ac).

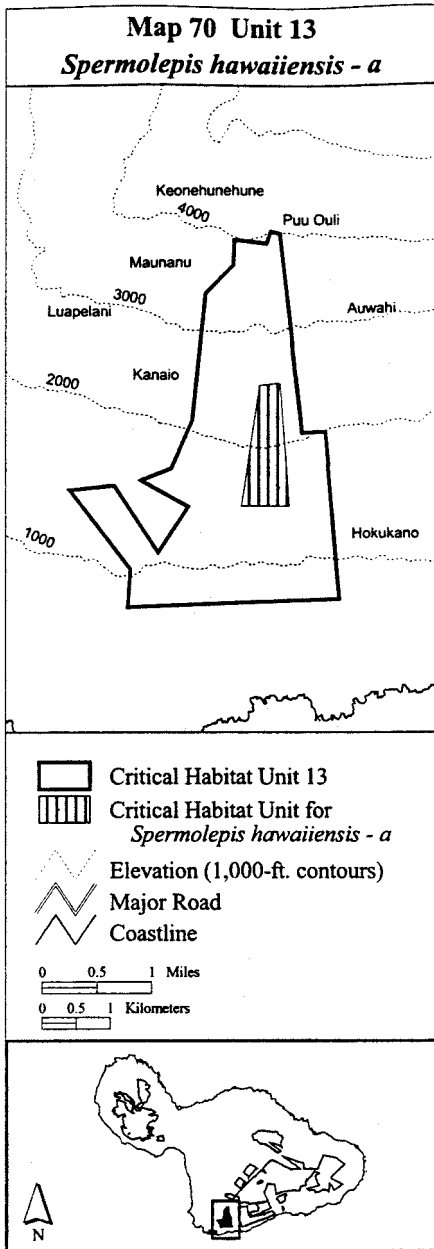
(A) Unit consists of the following 6 boundary points: Start at 774498, 2280191; 773607, 2281357; 774253, 2281429; 774901, 2280438; 775045, 2280217; 774598, 2280060; return to starting point.

(B) **Note:** Map 69 follows:

(lxx) Maui 13—*Spermolepis hawaiiensis*—a (91 ha; 225 ac).

(A) Unit consists of the following 4 boundary points: Start at 776697, 2282941; 776828, 2281119; 776127, 2281124; 776388, 2282905; return to starting point.

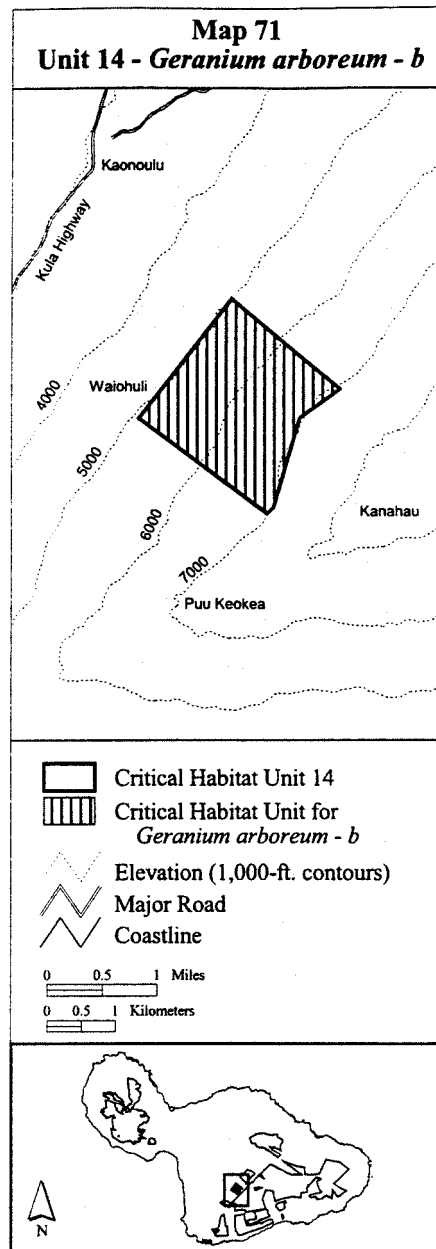
(B) **Note:** Map 70 follows:



(lxxi) Maui 14—*Geranium arboreum*—b (452 ha; 1,116 ac).

(A) Unit consists of the following 9 boundary points: Start at 780754, 2291599; 780710, 2291446; 780373, 2290270; 780279, 2290173; 780278, 2290174; 778398, 2291590; 779750, 2293350; 781334, 2292030; 781340, 2292025; return to starting point.

(B) Note: Map 71 follows:

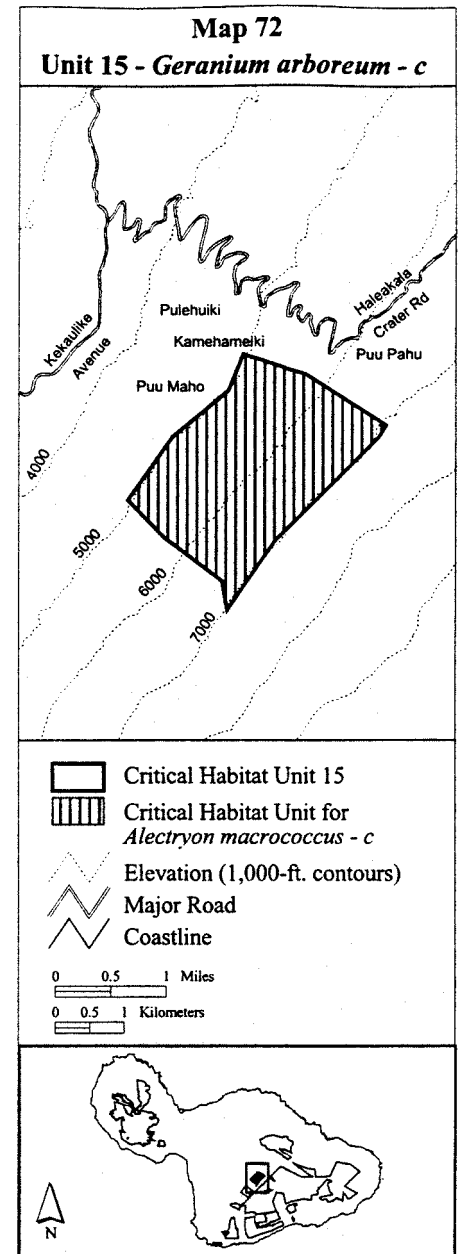


(lxxii) Maui 15—*Geranium arboreum*—c (667 ha; 1,648 ac).

(A) Unit consists of the following 39 boundary points: Start at 783428, 2296641; 784570, 2295895; 784440, 2295690; 784206, 2295457; 782957, 2294208; 782956, 2294207; 782421, 2293422; 782263, 2293191; 782223, 2293416; 782187, 2293615; 781338, 2294254; 781096, 2294510; 780818, 2294804; 781473, 2295735; 782282, 2296409; 782490, 2296948; 782522, 2296937; 782582, 2296918; 782616, 2296907; 782636, 2296900; 782656, 2296893; 782679, 2296886; 782713, 2296875; 782816, 2296841; 782839, 2296833; 782858, 2296827; 782895, 2296816; 782965, 2296793; 783029, 2296772; 783050, 2296765; 783073, 2296758; 783093, 2296751; 783114, 2296744; 783182, 2296721; 783227,

2296707; 783263, 2296695; 783282, 2296689; 783304, 2296681; 783388, 2296654; return to starting point.

(B) Note: Map 72 follows:

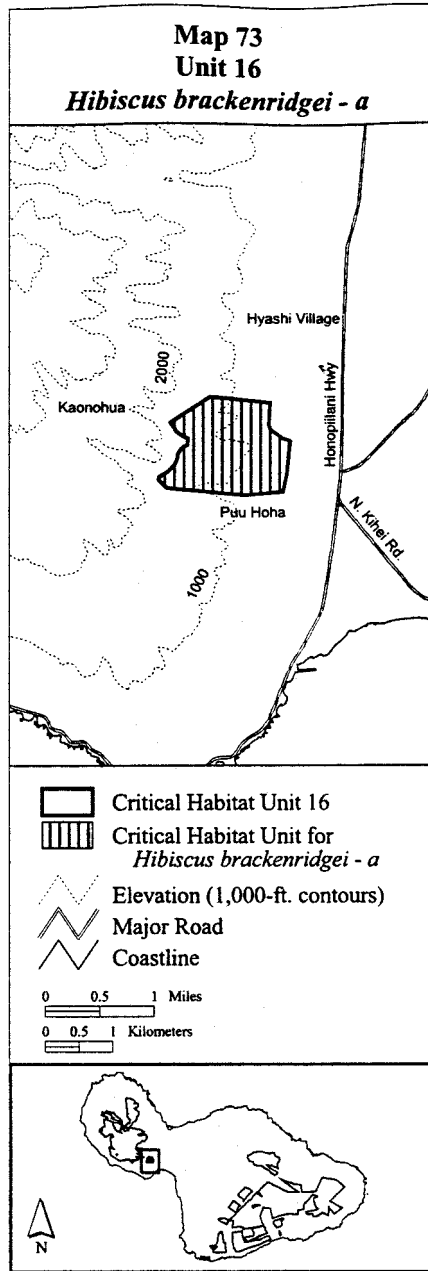


(lxxiii) Maui 16—*Hibiscus brackenridgei*—a (212 ha; 523 ac).

(A) Unit consists of the following 27 boundary points: Start at 756769, 2303771; 756794, 2303787; 756914, 2303864; 757007, 2303958; 757033, 2304013; 757058, 2304068; 757053, 2304123; 757071, 2304153; 757104, 2304208; 757162, 2304244; 757198, 2304267; 757206, 2304365; 757138, 2304395; 757037, 2304471; 756959, 2304605; 757541, 2304994; 758421, 2304900; 758402, 2304566; 758427, 2304491; 758605, 2304369; 758716, 2304323; 758665, 2303806; 758665,

2303805; 758615, 2303558; 758067,
2303509; 756894, 2303623; 756774,
2303746; return to starting point.

(B) Note: Map 73 follows:



(lxxiv) Maui 17—*Alectryon macrococcus*—d (391 ha; 965 ac).

(A) Unit consists of the following 27 boundary points: Start at 746095, 2314835; 746096, 2314835; 746207, 2314953; 746887, 2314706; 747096, 2314630; 747103, 2314277; 747172, 2314023; 747194, 2313958; 747189, 2313958; 747258, 2313703; 747500, 2311983; 747492, 2311912; 747502, 2311779; 746629, 2311755; 746420, 2311719; 746022, 2311962; 746024, 2312026; 746020, 2312039; 746014, 2312318; 746038, 2312650; 746002, 2313394; 746052, 2313940; 746048, 2313940; 745960, 2314381; 745954, 2314592; 745934, 2314718; 745938, 2314873; return to starting point.

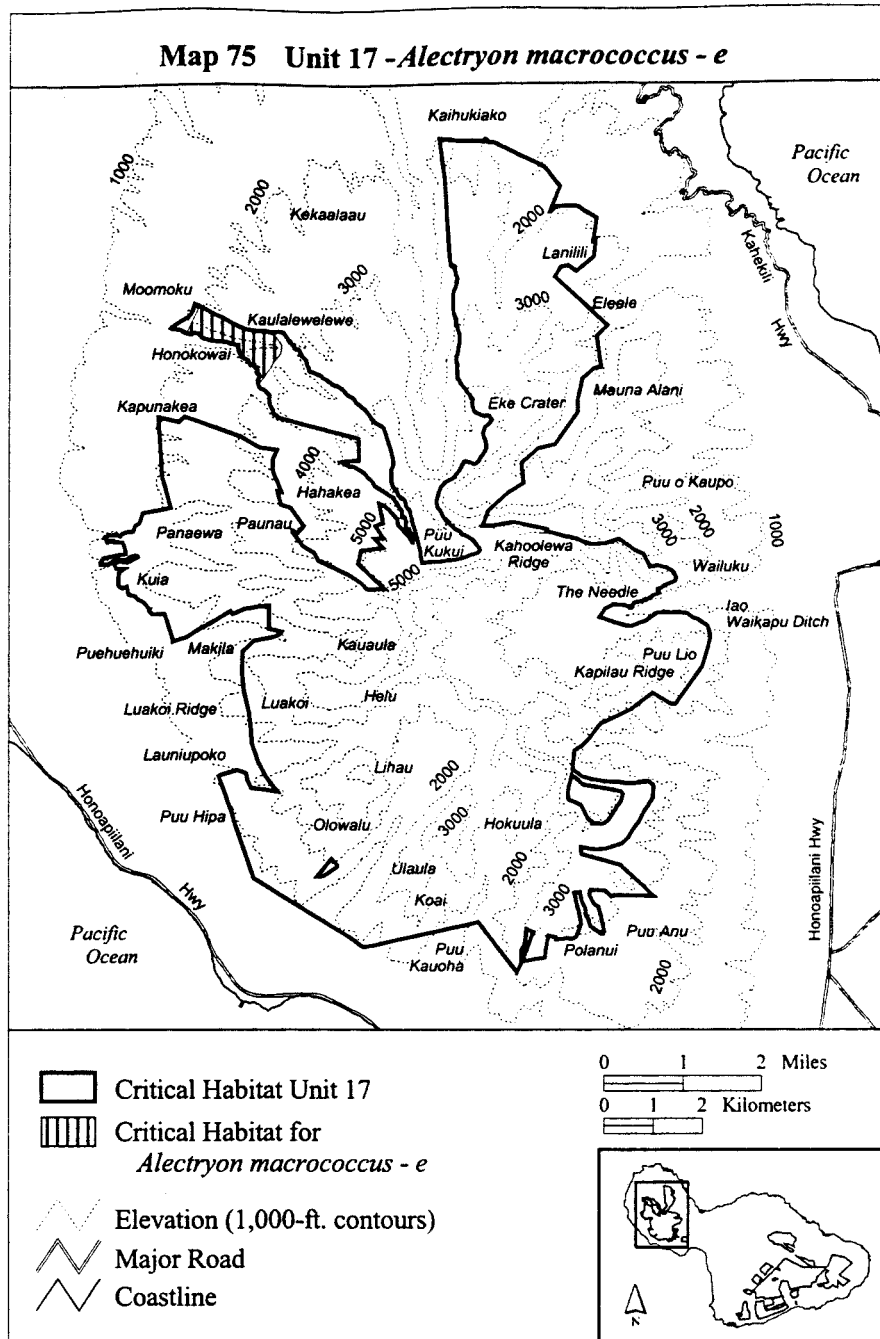
(B) Note: Map 74 follows:

2316715; 747937, 2316652; 748040,
2316630; 748046, 2316620; 748049,
2316619; 748181, 2316434; 748179,
2316409; 748181, 2316406; 748176,

2316380; 748164, 2316249; 748053,
2316110; 747990, 2316024; 747963,
2315953; 747889, 2315855; 747846,

2315782; 747792, 2315728; 747733,
2315650; return to starting point.

(B) Note: Map 75 follows:



(lxxvi) Maui 17—*Cenchrus agrimonoides*—b (119 ha; 293 ac).

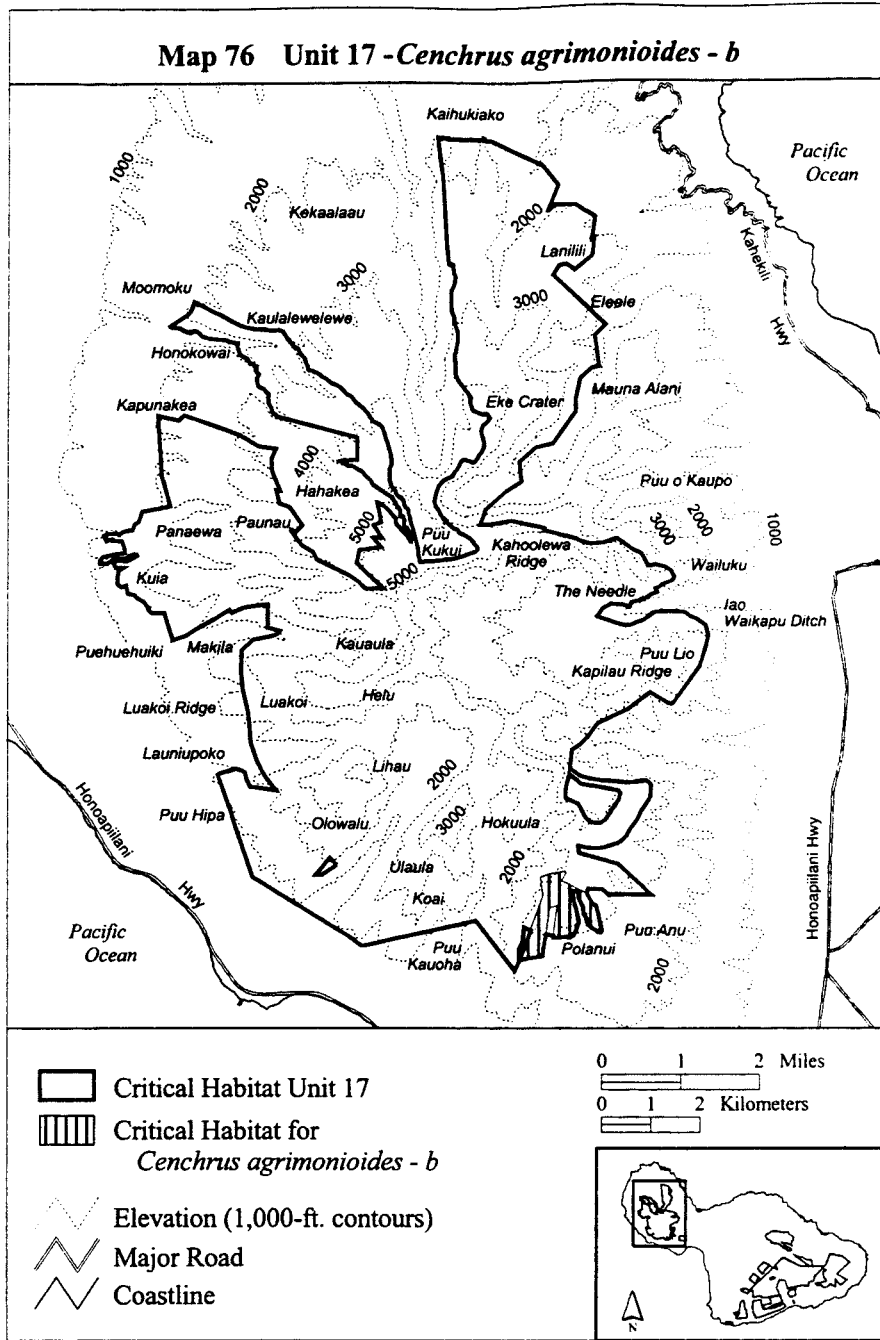
(A) Unit consists of the following 55 boundary points: Start at 753366, 2304292; 753617, 2305024; 753566, 2305394; 753780, 2305464; 754068, 2305512; 754084, 2305461; 754013, 2305321; 754480, 2305078; 754546, 2305000; 754621, 2304863; 754699, 2304812; 754764, 2304356; 754769,

2304263; 754770, 2304254; 754759, 2304261; 754670, 2304324; 754542, 2304415; 754352, 2305097; 754319, 2305108; 754132, 2305170; 754163, 2305075; 754239, 2304985; 754242, 2304971; 754278, 2304785; 754347, 2304463; 754340, 2304443; 754333, 2304422; 754326, 2304400; 754314, 2304365; 754314, 2304364; 754278, 2304259; 754277, 2304259; 754068,

2304164; 754067, 2304164; 754066, 2304164; 754065, 2304164; 753918, 2304149; 753825, 2304139; 753832, 2304195; 753908, 2304800; 753751, 2304765; 753675, 2304217; 753632, 2303912; 753617, 2303805; 753611, 2303762; 753577, 2303756; 753550, 2303751; 753534, 2303749; 753531, 2303748; 753152, 2303682; 753163, 2303713; 753304, 2304113; 753310,

2304130; 753365, 2304285; 753367, 2304292; return to starting point.

(B) Note: Map 76 follows:



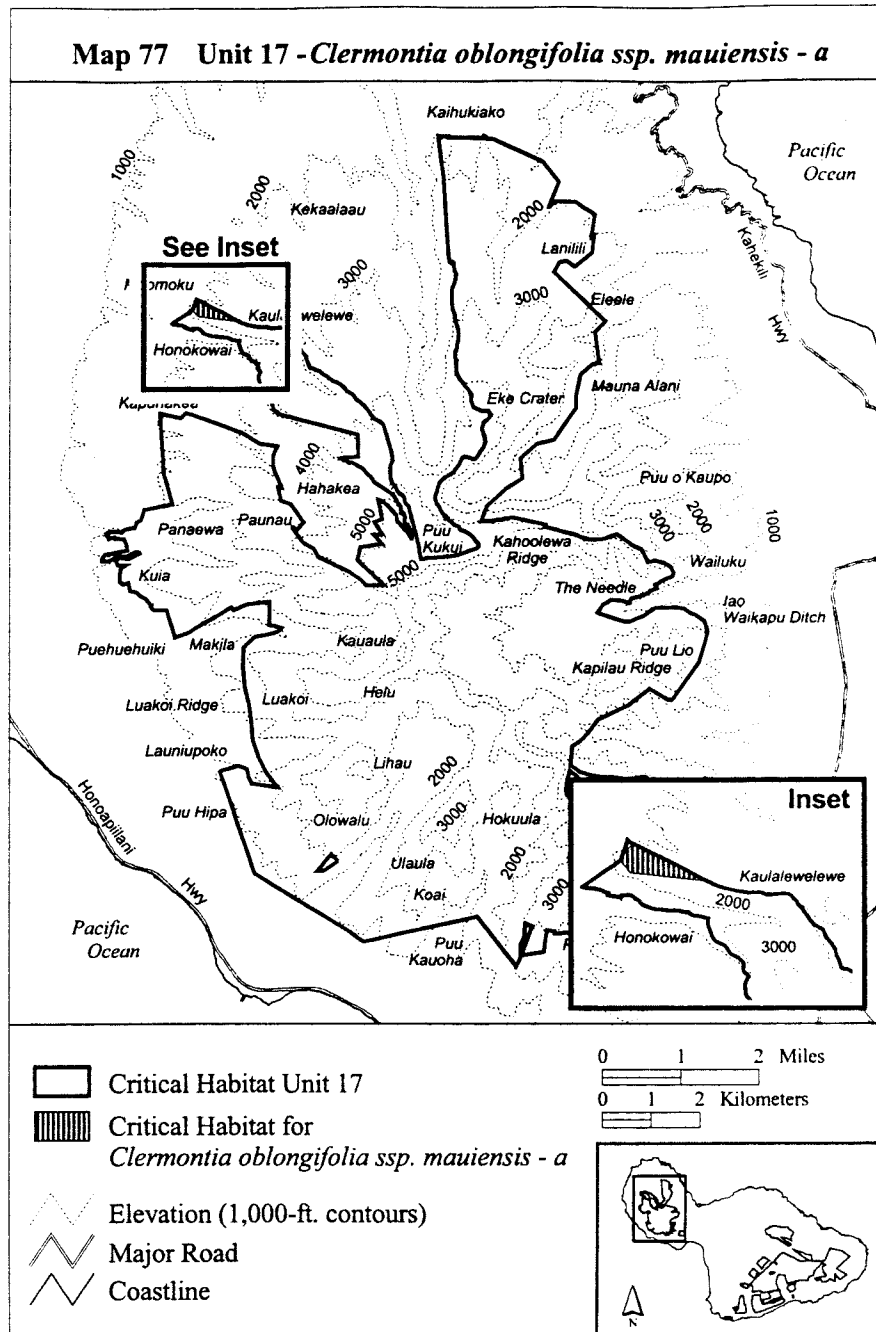
(lxxvii) Maui 17—*Clermontia oblongifolia* ssp. *mauiensis*—a (16 ha; 40 ac).

(A) Unit consists of the following 12 boundary points: Start at 746327,

2317071; 746357, 2317155; 746471, 2317255; 746647, 2317164; 746706, 2317135; 746859, 2317060; 746968, 2317006; 747190, 2316887; 747229,

2316866; 747288, 2316836; 746433, 2316935; 746323, 2317068; return to starting point.

(B) Note: Map 77 follows:



(lxxviii) Maui 17—*Clermontia oblongifolia* ssp. *mauiensis*—b (696 ha; 1,720 ac).

(A) Unit consists of the following 130 boundary points: Start at 752453, 2314975; 752453, 2314976; 752416, 2314975; 752381, 2314973; 752342, 2314967; 752250, 2315013; 752158, 2315058; 752138, 2315091; 752117, 2315151; 752108, 2315196; 752103, 2315252; 752113, 2315300; 752112, 2315302; 752096, 2315325; 752085, 2315344; 752070, 2315374; 752051, 2315406; 752026, 2315438; 751991, 2315478; 751949, 2315532; 751900,

2315589; 751856, 2315640; 751831, 2315694; 751805, 2315739; 751802, 2315745; 751780, 2316007; 751791, 2316023; 751792, 2316024; 751792, 2316025; 751785, 2316046; 751774, 2316078; 751771, 2316121; 751767, 2316164; 751778, 2316192; 751794, 2316230; 751799, 2316258; 751807, 2316311; 751812, 2316339; 751828, 2316408; 751840, 2316469; 751842, 2316535; 751836, 2316587; 751832, 2316640; 751828, 2316678; 751828, 2316679; 751812, 2316711; 751793, 2316765; 751774, 2316831; 751763, 2316879; 751754, 2316929; 751744,

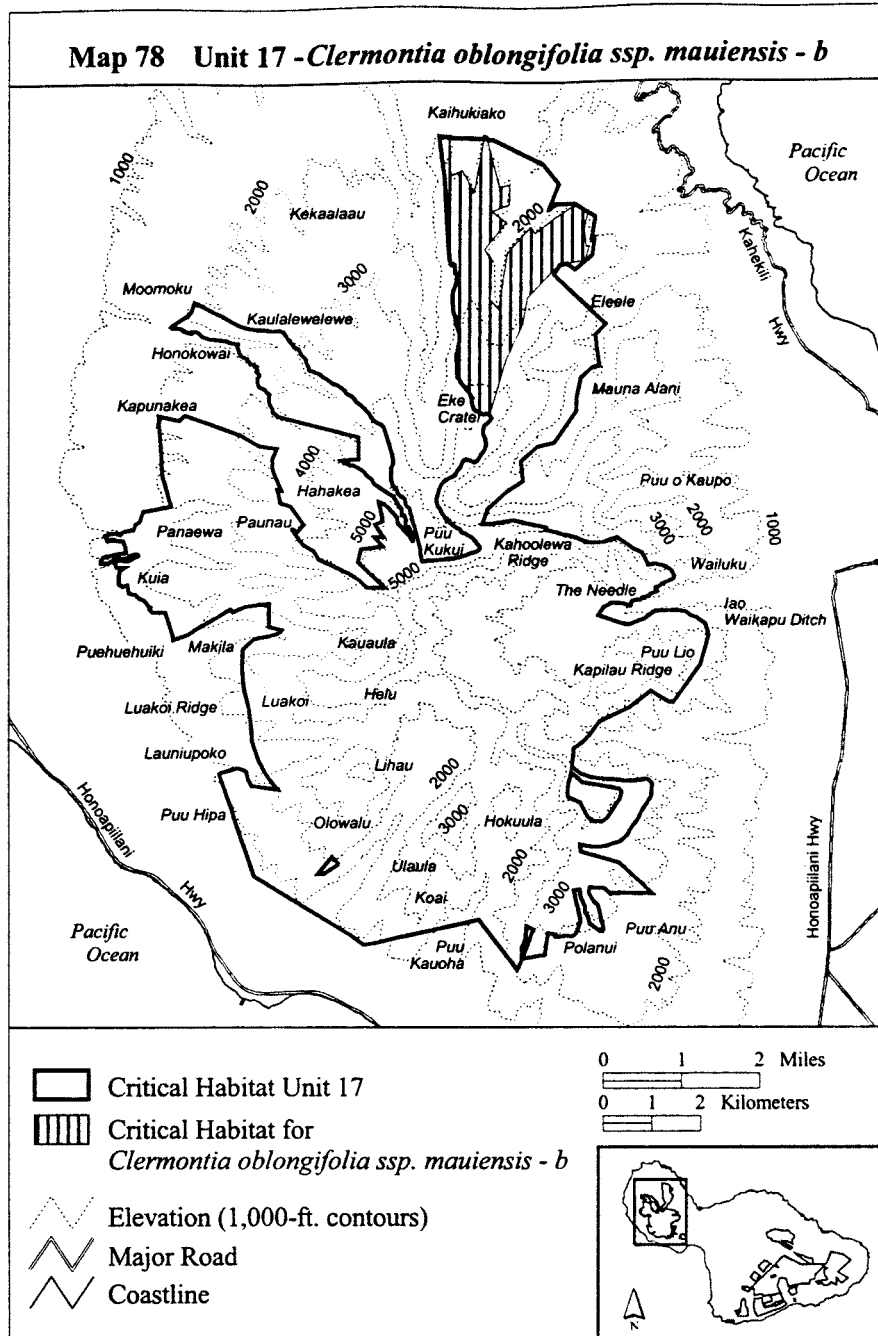
2317001; 751727, 2317051; 751703, 2317090; 751693, 2317225; 751691, 2317254; 751693, 2317261; 751698, 2317290; 751694, 2317322; 751695, 2317366; 751697, 2317415; 751702, 2317462; 751715, 2317522; 751728, 2317571; 751747, 2317619; 751767, 2317682; 751769, 2317710; 751778, 2317751; 751782, 2317790; 751782, 2317791; 751769, 2317829; 751750, 2317859; 751741, 2317901; 751738, 2317949; 751738, 2317997; 751730, 2318034; 751729, 2318035; 751714, 2318045; 751713, 2318046; 751712, 2318046; 751690, 2318034; 751665,

2318030; 751651, 2318051; 751640,
 2318085; 751632, 2318124; 751599,
 2318608; 751517, 2319810; 751458,
 2320229; 751458, 2320252; 751458,
 2320253; 751454, 2320260; 751411,
 2320566; 751402, 2320630; 751401,
 2320638; 751430, 2320630; 751621,
 2320578; 751649, 2319822; 751885,
 2319941; 752122, 2319497; 752334,

2320586; 752346, 2320647; 752379,
 2320632; 752380, 2320629; 752654,
 2319615; 752861, 2319645; 752861,
 2319260; 752506, 2319113; 752802,
 2318906; 752358, 2318344; 752506,
 2318166; 752477, 2317338; 752654,
 2317131; 752832, 2318285; 753305,
 2318817; 753393, 2318669; 753778,
 2318965; 754192, 2319231; 754441,

2319131; 754485, 2319104; 754399,
 2318787; 754458, 2318403; 754519,
 2318419; 754431, 2318127; 754060,
 2318058; 753902, 2318028; 753875,
 2318023; 753250, 2317363; 753146,
 2316807; 752799, 2316077; 752486,
 2315000; 752460, 2314964; return to
 starting point.

(B) Note: Map 78 follows:



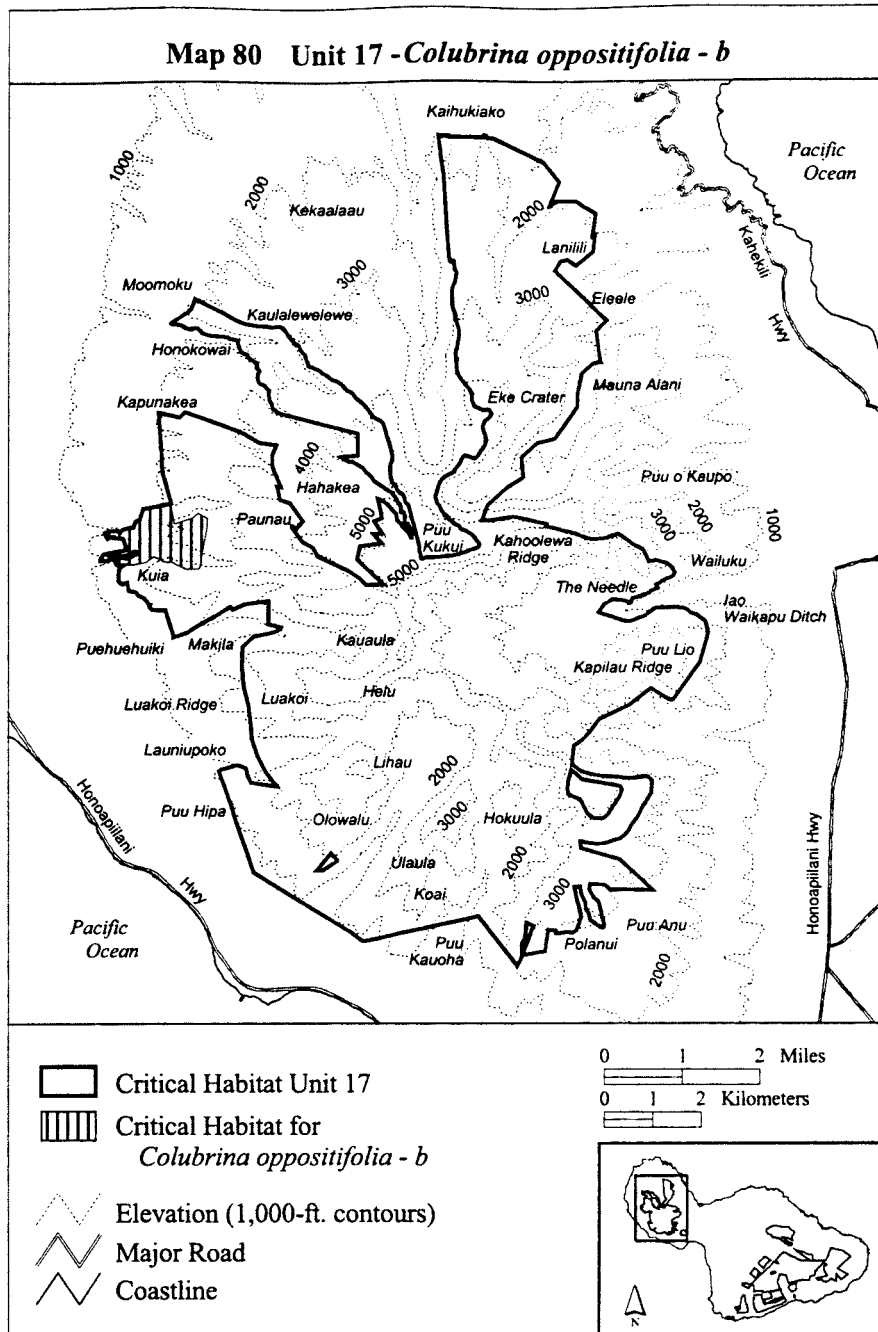
(lxxix) Maui 17—*Clermontia oblongifolia* ssp. *mauiensis*—c (296 ha; 732 ac).

(A) Unit consists of the following 262 boundary points: Start at 750654, 2312939; 750658, 2312963; 750658, 2312964; 750644, 2312989; 750610,

2313159; 750421, 2313289; 750102, 2313508; 750074, 2313542; 750046, 2313594; 750046, 2313595; 749977, 2313657; 749957, 2313674; 749879,

2313766; 749865, 2313785; 749864,
2313785; 749692, 2313889; 749655,
2313912; 749653, 2313912; 749594,
2313900; 749427, 2313998; 749481,
2314008; 749517, 2314015; 749719,
2314022; 749762, 2314024; 749763,
2314024; 749764, 2314024; 749764,
2314025; 749764, 2314060; 749776,
2314062; 749776, 2314445; 749768,
2314447; 749769, 2314498; 749768,
2314500; 749767, 2314500; 748184,
2314906; 748105, 2314940; 748092,
2314945; 748090, 2314947; 748089,
2314948; 748069, 2314973; 748068,
2314973; 748029, 2314987; 748007,
2315005; 748001, 2315029; 748005,
2315065; 748005, 2315083; 747994,
2315106; 747975, 2315127; 747954,
2315161; 747942, 2315193; 747940,
2315201; 747933, 2315253; 747929,
2315289; 747930, 2315329; 747935,
2315356; 747931, 2315379; 747914,
2315403; 747887, 2315423; 747857,
2315454; 747831, 2315482; 747792,
2315504; 747772, 2315512; 747727,
2315626; 748615, 2316119; 748666,
2316120; 748680, 2316102; 748682,
2316095; 748687, 2316079; 748691,
2316057; 748698, 2316026; 748698,
2316025; 748717, 2315987; 748727,
2315962; 748733, 2315944; 748738,
2315922; 748743, 2315901; 748750,
2315885; 748758, 2315876; 748759,
2315875; 748770, 2315868; 748796,
2315863; 748806, 2315862; 748826,
2315861; 748849, 2315847; 748876,
2315834; 748913, 2315824; 748949,
2315807; 748960, 2315800; 749000,
2315773; 749021, 2315756; 749067,
2315724; 749090, 2315709; 749140,
2315671; 749173, 2315647; 749188,
2315640; 749205, 2315627; 749223,
2315614; 749244, 2315605; 749332,
2315568; 749353, 2315555; 749385,
2315535; 749404, 2315524; 749421,
2315514; 749470, 2315477; 749479,
2315464; 749486, 2315451; 749500,
2315430; 749524, 2315402; 749550,
2315385; 749571, 2315373; 749617,
2315351; 749628, 2315342; 749652,
2315326; 749666, 2315306; 749677,
2315288; 749682, 2315280; 749701,
2315256; 749720, 2315236; 749736,
2315224; 749781, 2315186; 749804,
2315173; 749833, 2315147; 749874,
2315098; 749888, 2315088; 749934,
2315046; 749960, 2315009; 750020,
2314928; 750057, 2314876; 750072,
2314855; 750097, 2314830; 750120,
2314809; 750138, 2314798; 750173,
2314786; 750215, 2314763; 750223,
2314758; 750232, 2314754; 750246,
2314737; 750265, 2314720; 750286,
2314703; 750288, 2314702; 750454,
2314143; 750461, 2314125; 750462,
2314110; 750462, 2314098; 750469,
2314075; 750476, 2314039; 750478,
2314029; 750479, 2314015; 750481,
2313991; 750479, 2313958; 750479,
2313946; 750479, 2313933; 750476,
2313919; 750468, 2313903; 750450,
2313871; 750441, 2313851; 750441,
2313850; 750438, 2313827; 750440,
2313794; 750439, 2313772; 750436,
2313747; 750437, 2313723; 750437,
2313700; 750439, 2313671; 750438,
2313647; 750435, 2313610; 750436,
2313597; 750436, 2313596; 750441,
2313585; 750451, 2313562; 750456,
2313545; 750463, 2313528; 750465,
2313510; 750469, 2313497; 750469,
2313496; 750477, 2313484; 750491,
2313465; 750505, 2313443; 750510,
2313432; 750515, 2313420; 750526,
2313409; 750541, 2313398; 750551,
2313389; 750560, 2313367; 750565,
2313356; 750572, 2313334; 750578,
2313319; 750591, 2313304; 750609,
2313283; 750640, 2313257; 750643,
2313255; 750652, 2313247; 750674,
2313233; 750689, 2313219; 750704,
2313203; 750713, 2313180; 750725,
2313151; 750736, 2313118; 750747,
2313077; 750753, 2313062; 750767,
2313040; 750774, 2313031; 750792,
2313015; 750803, 2313003; 750815,
2312997; 750834, 2312921; 750866,
2312797; 750864, 2312784; 750864,
2312768; 750864, 2312767; 750868,
2312756; 750877, 2312736; 750881,
2312727; 750882, 2312717; 750888,
2312691; 750895, 2312668; 750904,
2312647; 750904, 2312646; 750905,
2312646; 751008, 2312240; 751019,
2312199; 751038, 2312126; 751038,
2312124; 751038, 2312092; 751037,
2312087; 751022, 2312131; 751013,
2312201; 750784, 2312291; 750742,
2312502; 750763, 2312476; 750804,
2312434; 750835, 2312384; 750877,
2312324; 750877, 2312323; 750878,
2312323; 750879, 2312323; 750880,
2312324; 750889, 2312378; 750889,
2312379; 750885, 2312387; 750887,
2312412; 750887, 2312413; 750876,
2312455; 750851, 2312517; 750819,
2312576; 750799, 2312595; 750799,
2312596; 750798, 2312596; 750757,
2312591; 750749, 2312590; 750747,
2312611; 750734, 2312726; 750739,
2312751; 750739, 2312752; 750730,
2312793; 750712, 2312846; 750711,
2312846; 750711, 2312847; 750691,
2312851; 750690, 2312851; 750687,
2312849; 750672, 2312852; return to
starting point.

(B) Note: Map 79 follows:



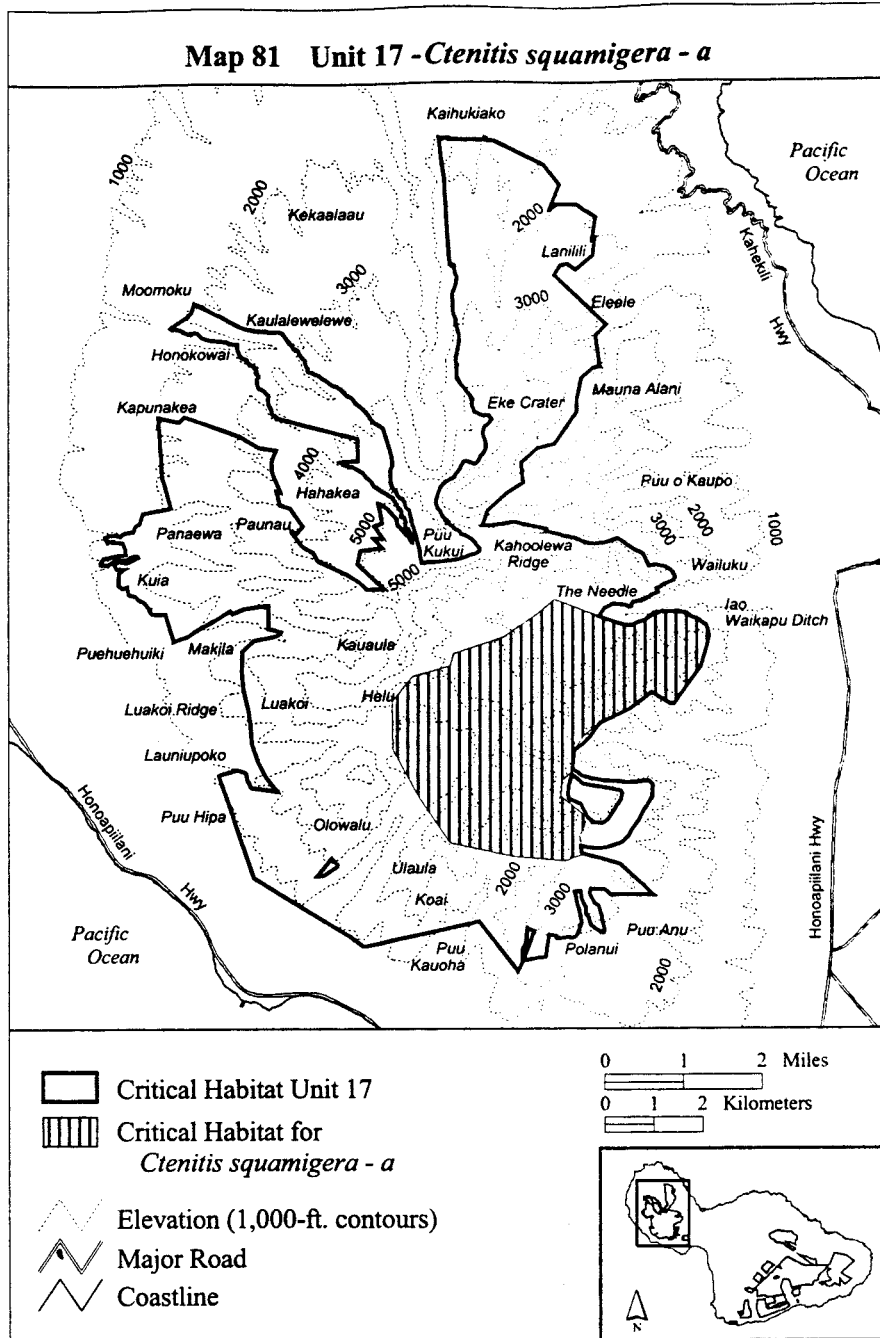
(lxxxi) Maui 17—*Ctenitis squamigera*—a (1,979 ha; 4,891 ac).

(A) Unit consists of the following 58 boundary points: Start at 754711, 2310770; 755224, 2310599; 755234, 2310596; 755269, 2310584; 755320, 2310567; 755364, 2310585; 755366, 2310585; 755661, 2310703; 755670, 2310709; 756015, 2310849; 756300, 2310859; 756582, 2310767; 756724, 2310720; 756903, 2310594; 756939, 2310479; 756941, 2310469; 756961,

2310369; 756961, 2310368; 756967, 2310338; 756918, 2310152; 756801, 2309745; 756244, 2308954; 756153, 2308971; 755784, 2309203; 755328, 2308843; 754727, 2308566; 754703, 2308555; 754391, 2308291; 754206, 2308013; 754199, 2308002; 754164, 2307624; 754157, 2307555; 753944, 2307384; 753924, 2307060; 754322, 2306732; 754390, 2306683; 754409, 2306473; 754314, 2306226; 754335, 2306032; 754344, 2305953; 754346,

2305896; 754350, 2305895; 754350, 2305894; 754356, 2305843; 754191, 2305795; 754037, 2305734; 752927, 2305830; 751646, 2306112; 751009, 2307051; 750478, 2308025; 750460, 2309016; 750885, 2309547; 751648, 2309754; 751721, 2310011; 752535, 2310277; 752735, 2310348; 753433, 2310829; 753806, 2311124; return to starting point.

(B) Note: Map 81 follows:

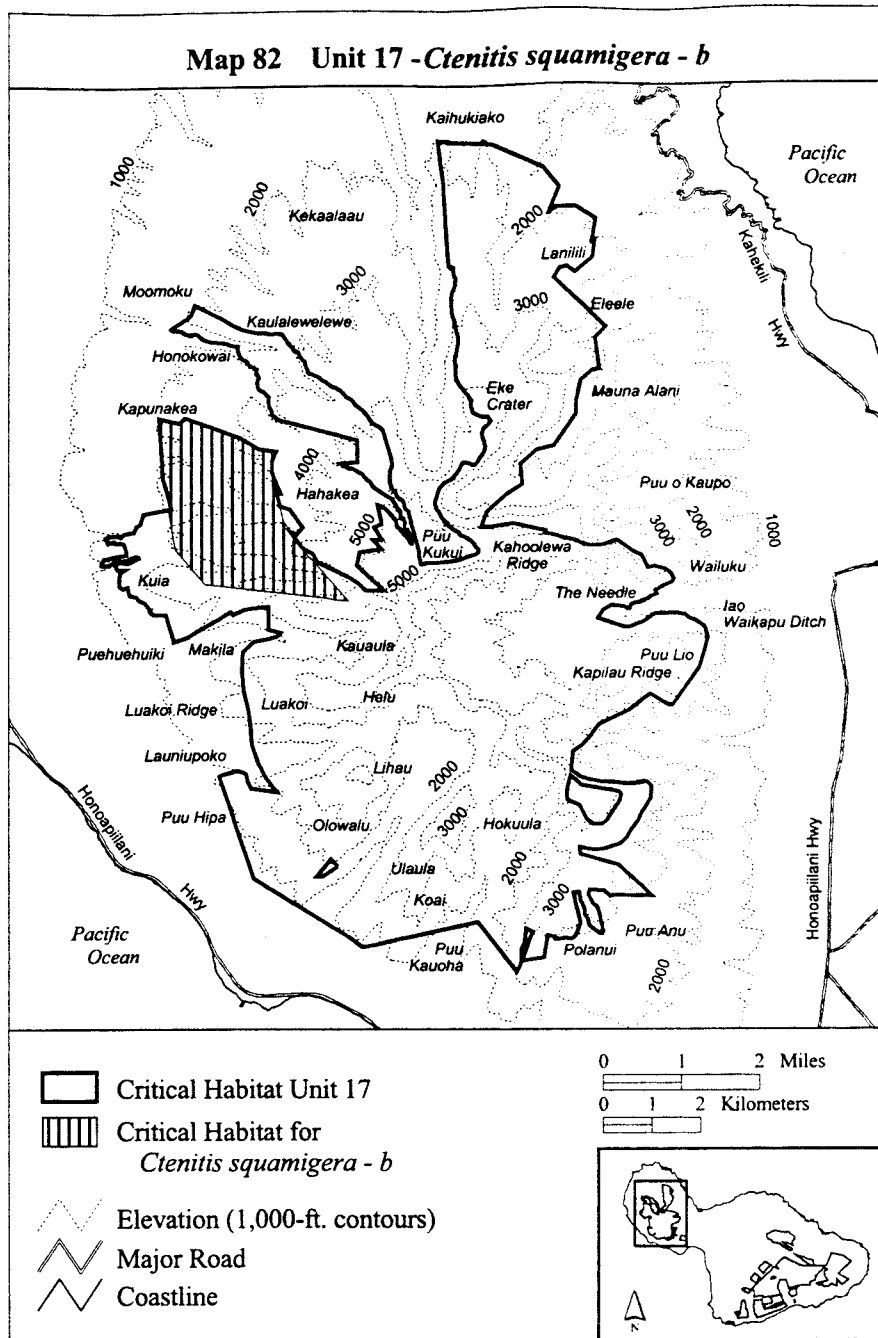


(lxxxii) Maui 17—*Ctenitis squamigera*—b (816 ha; 2,017 ac).
 (A) Unit consists of the following 33 boundary points: Start at 745855, 2313035; 745916, 2313043; 745773, 2313571; 745745, 2313671; 745742, 2313671; 745733, 2313825; 745726, 2313936; 745666, 2314939; 746095,

2314835; 746096, 2314835; 746207, 2314953; 746887, 2314706; 747359, 2314534; 747735, 2314300; 747988, 2314266; 747997, 2314050; 748006, 2313828; 748025, 2313740; 748103, 2313389; 748166, 2313105; 748233, 2312800; 748392, 2312568; 748570,

2312307; 748631, 2312228; 748652, 2312200; 748748, 2312058; 748822, 2312005; 749297, 2311460; 749584, 2311129; 749324, 2311150; 749143, 2311192; 746617, 2311468; 745999, 2312213; return to starting point.

(B) Note: Map 82 follows:



(lxxxiii) Maui 17—*Ctenitis squamigera*—c (137 ha; 338 ac).

(A) Unit consists of the following 133 boundary points: Start at 747966, 2315141; 747954, 2315161; 747942, 2315193; 747940, 2315201; 747933, 2315253; 747929, 2315289; 747930, 2315329; 747935, 2315356; 747931, 2315379; 747914, 2315403; 747887, 2315423; 747857, 2315454; 747831, 2315482; 747792, 2315504; 747750, 2315521; 747726, 2315545; 747722, 2315552; 747704, 2315583; 747698, 2315635; 747693, 2315665; 747695, 2315687; 747702, 2315718; 747713,

2315745; 747728, 2315775; 747729, 2315792; 747729, 2315793; 747717, 2315811; 747717, 2315812; 747702, 2315820; 747691, 2315827; 747681, 2315836; 747675, 2315860; 747677, 2315876; 747681, 2315899; 747681, 2315918; 747667, 2315950; 747648, 2315974; 747620, 2315996; 747585, 2316012; 747546, 2316034; 747526, 2316055; 747508, 2316086; 747494, 2316109; 747476, 2316129; 747447, 2316142; 747409, 2316159; 747389, 2316169; 747365, 2316186; 747345, 2316212; 747336, 2316228; 747328, 2316244; 747312, 2316282; 747299,

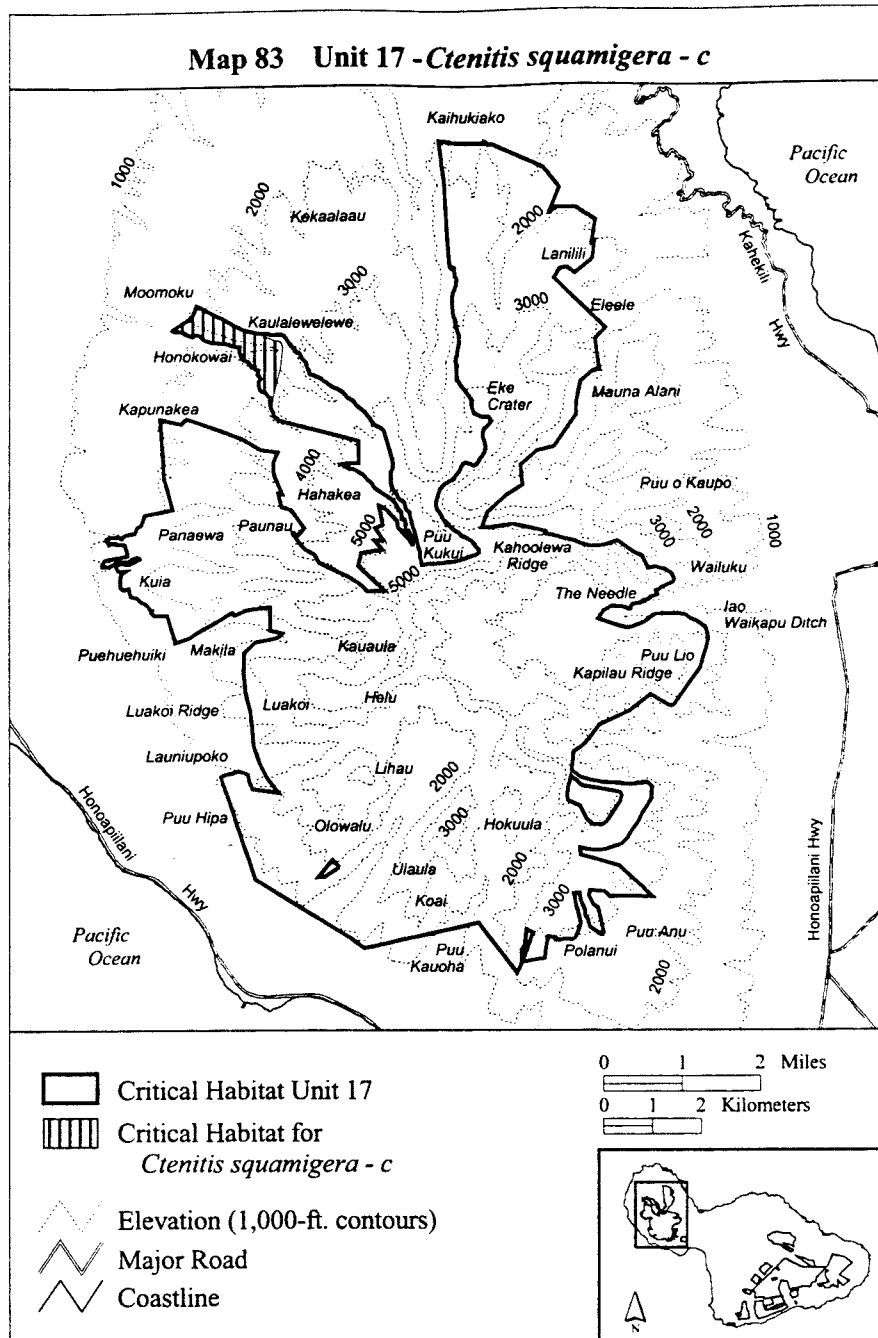
2316323; 747290, 2316361; 747289, 2316384; 747289, 2316392; 747296, 2316429; 747296, 2316430; 747296, 2316431; 747260, 2316441; 747214, 2316449; 747159, 2316459; 747125, 2316462; 747109, 2316472; 747100, 2316476; 747078, 2316500; 747077, 2316501; 747055, 2316503; 747024, 2316497; 746977, 2316510; 746946, 2316512; 746922, 2316518; 746881, 2316516; 746836, 2316520; 746786, 2316524; 746741, 2316526; 746698, 2316533; 746655, 2316550; 746617, 2316562; 746584, 2316571; 746551, 2316595; 746533, 2316622; 746505,

2316643; 746458, 2316680; 746457,
 2316680; 746411, 2316689; 746410,
 2316689; 746348, 2316682; 746338,
 2316683; 746337, 2316682; 746335,
 2316658; 746329, 2316659; 746194,
 2316687; 746199, 2316707; 746200,
 2316707; 746199, 2316708; 746198,
 2316709; 746186, 2316712; 746160,
 2316720; 746128, 2316738; 746127,

2316738; 746095, 2316749; 746058,
 2316757; 746020, 2316765; 745994,
 2316766; 745962, 2316761; 745913,
 2316779; 745961, 2316812; 746173,
 2316962; 746267, 2317022; 746270,
 2317031; 746278, 2317037; 746327,
 2317071; 746357, 2317155; 746377,
 2317211; 746405, 2317289; 746423,
 2317280; 747344, 2316808; 747450,

2316773; 747517, 2316751; 747602,
 2316733; 747628, 2316729; 747715,
 2316716; 747716, 2316715; 747719,
 2316715; 747767, 2316674; 747991,
 2316589; 748152, 2316547; 748190,
 2316422; 748188, 2316396; 748181,
 2316327; 748153, 2316030; 747996,
 2315412; return to starting point.

(B) Note: Map 83 follows:



(lxxxiv) Maui 17—*Cyanea glabra*—d
 (255 ha; 630 ac).

(A) Unit consists of the following 36
 boundary points: Start at 750480,

2308143; 750494, 2308421; 750414,
 2308545; 750406, 2308713; 750523,
 2308867; 750465, 2308969; 750450,
 2309254; 750575, 2309437; 750794,

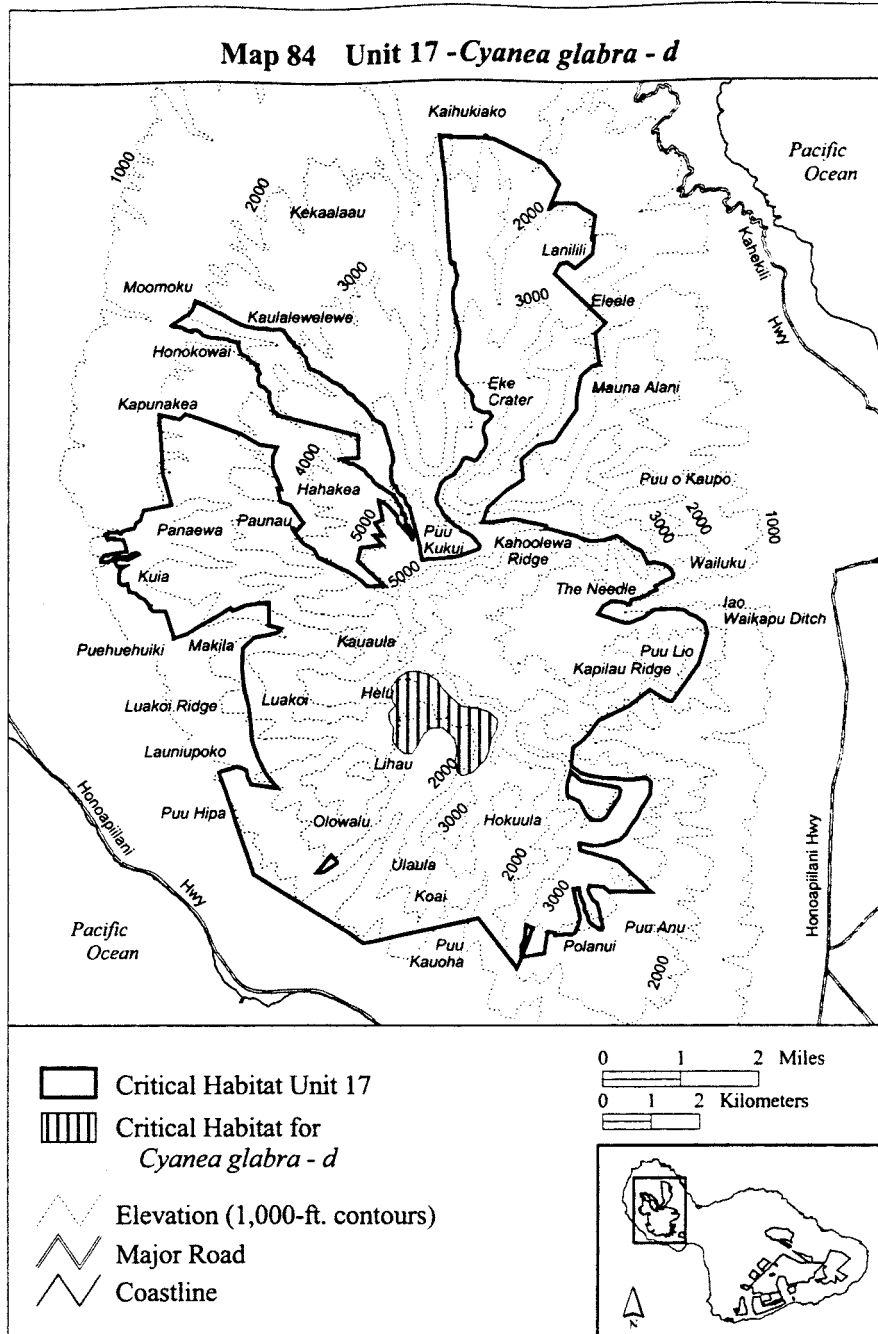
2309576; 750969, 2309576; 751203,
 2309517; 751401, 2309386; 751474,
 2309254; 751664, 2309057; 751905,
 2308859; 752286, 2308801; 752468,

2308742; 752636, 2308589; 752607,
2308362; 752505, 2308165; 752461,
2307938; 752381, 2307755; 752125,
2307492; 751913, 2307434; 751803,

2307507; 751766, 2307712; 751781,
2307880; 751781, 2308019; 751744,
2308194; 751511, 2308421; 751262,
2308406; 751130, 2308296; 750969,

2308019; 750882, 2307872; 750736,
2307872; 750545, 2308026; return to
starting point.

(B) Note: Map 84 follows:



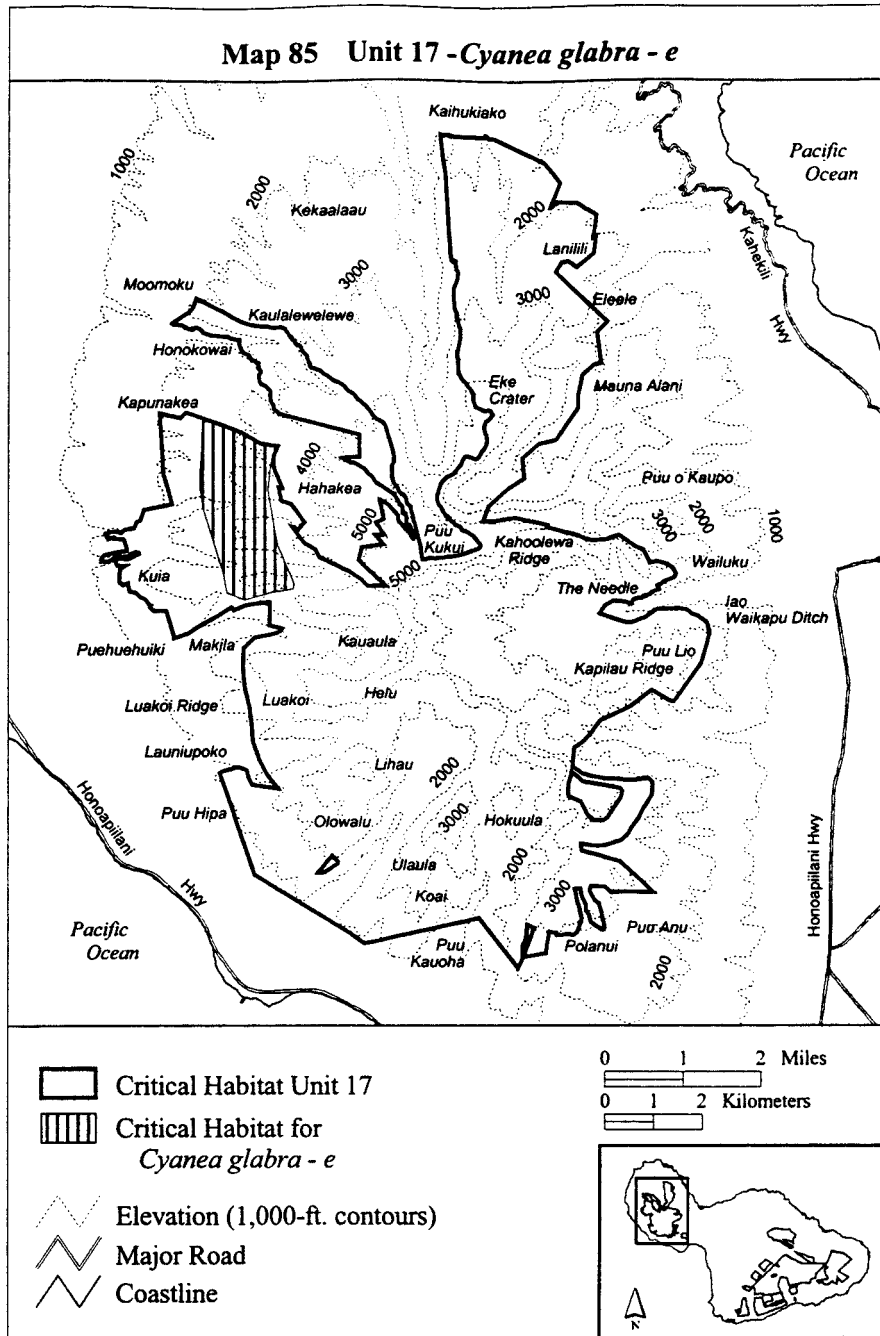
(lxxxv) Maui 17—*Cyanea glabra*—e
(470 ha; 1,163 ac).

(A) Unit consists of the following 28
boundary points: Start at 746593,
2314813; 746887, 2314706; 747359,
2314534; 747735, 2314300; 748095,
2314252; 748080, 2314231; 747997,

2314050; 747967, 2313985; 747921,
2313749; 747890, 2313343; 748044,
2312415; 748090, 2312169; 748396,
2311456; 748418, 2311379; 748403,
2311287; 748254, 2311251; 747983,
2311220; 747495, 2311082; 747412,
2311052; 747044, 2311200; 746967,

2311589; 746567, 2312918; 746485,
2313343; 746485, 2313738; 746526,
2314164; 746521, 2314359; 746546,
2314733; 746555, 2314791; return to
starting point.

(B) Note: Map 85 follows:



(lxxxvi) Maui 17—*Cyanea glabra*—f (188 ha; 465 ac).

(A) Unit consists of the following 122 boundary points: Start at 748090, 2314947; 748089, 2314948; 748069, 2314973; 748068, 2314973; 748029, 2314987; 748007, 2315005; 748001, 2315029; 748005, 2315065; 748005, 2315083; 747994, 2315106; 747975, 2315127; 747954, 2315161; 747942, 2315193; 747940, 2315201; 747933, 2315253; 747929, 2315289; 747930, 2315329; 747935, 2315356; 747931, 2315379; 747914, 2315403; 747887, 2315423; 747857, 2315454; 747831,

2315482; 747792, 2315504; 747750, 2315521; 747726, 2315545; 747722, 2315552; 747704, 2315583; 747698, 2315635; 747693, 2315665; 747695, 2315687; 747702, 2315718; 747713, 2315745; 747728, 2315775; 747729, 2315792; 747729, 2315793; 747717, 2315811; 747717, 2315812; 747697, 2315822; 747681, 2315836; 747675, 2315860; 747677, 2315876; 747681, 2315899; 747681, 2315918; 747667, 2315950; 747648, 2315974; 747620, 2315996; 747585, 2316012; 747546, 2316034; 747526, 2316055; 747508, 2316086; 747494, 2316109; 747476,

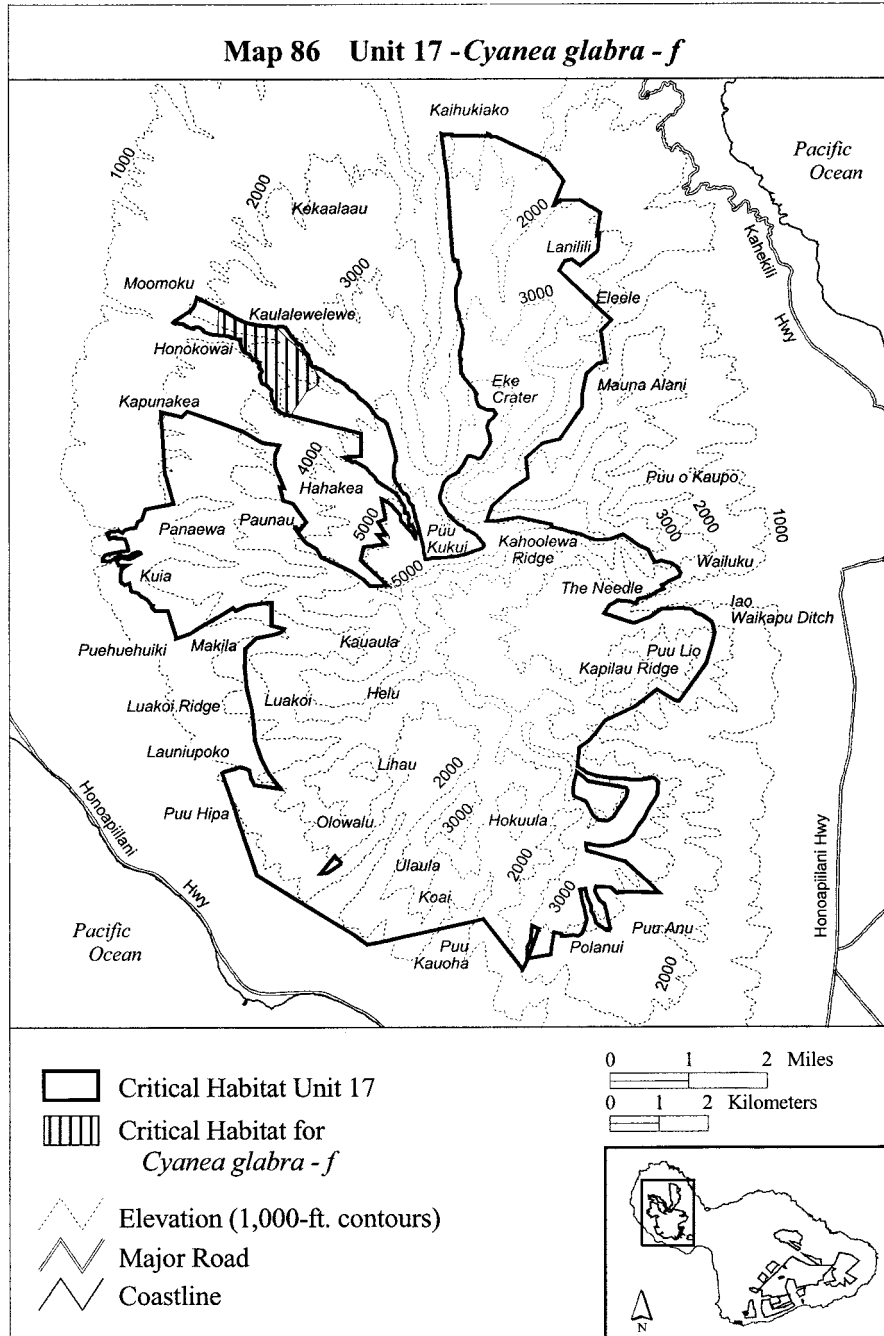
2316129; 747447, 2316142; 747409, 2316159; 747389, 2316169; 747365, 2316186; 747345, 2316212; 747336, 2316228; 747328, 2316244; 747312, 2316282; 747299, 2316323; 747290, 2316361; 747289, 2316384; 747289, 2316392; 747296, 2316429; 747296, 2316430; 747296, 2316431; 747260, 2316441; 747214, 2316449; 747159, 2316459; 747125, 2316462; 747109, 2316472; 747100, 2316476; 747078, 2316500; 747077, 2316501; 747055, 2316503; 747024, 2316497; 746977, 2316510; 746946, 2316512; 746922, 2316518; 746881, 2316516; 746836,

2316520; 746828, 2316521; 746834,
 2316631; 746839, 2316939; 746859,
 2317060; 746968, 2317006; 747190,
 2316887; 747229, 2316866; 747344,
 2316808; 747418, 2316781; 747450,
 2316773; 747628, 2316729; 747716,
 2316715; 747717, 2316715; 747733,
 2316713; 747829, 2316717; 747887,

2316715; 747903, 2316702; 747932,
 2316692; 747932, 2316691; 747967,
 2316688; 748003, 2316690; 748029,
 2316693; 748649, 2316082; 748735,
 2315935; 748738, 2315922; 748743,
 2315901; 748750, 2315885; 748758,
 2315876; 748759, 2315875; 748770,
 2315868; 748775, 2315867; 748793,

2315836; 748906, 2315667; 748901,
 2315549; 748798, 2315451; 748660,
 2315374; 748372, 2314933; 748352,
 2314863; 748326, 2314870; return to
 starting point.

(B) Note: Map 86 follows:



(lxxxvii) Maui 17—*Cyanea glabra*—g
 (79 ha; 195 ac).
 (A) Unit consists of the following 33
 boundary points: Start at 749398,
 2310143; 749470, 2310348; 749639,

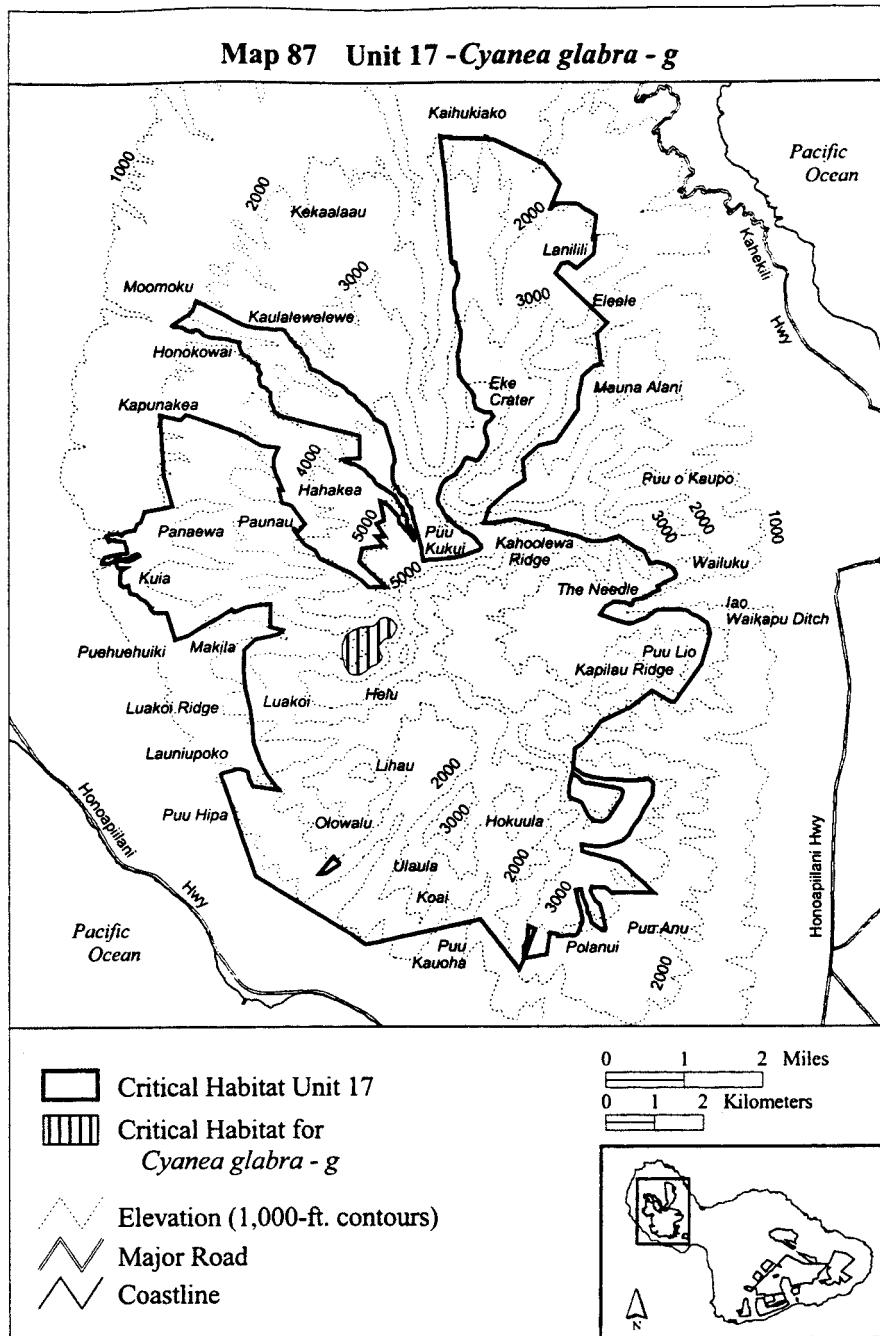
2310451; 749793, 2310523; 750055,
 2310548; 750137, 2310615; 750188,
 2310687; 750190, 2310697; 750274,
 2310725; 750348, 2310711; 750440,
 2310656; 750505, 2310582; 750523,

2310503; 750496, 2310420; 750440,
 2310332; 750385, 2310295; 750292,
 2310277; 750204, 2310203; 750149,
 2310105; 750167, 2310022; 750223,
 2309925; 750209, 2309842; 750144,

2309773; 750006, 2309708; 749881,
2309611; 749770, 2309532; 749691,
2309527; 749585, 2309541; 749502,

2309629; 749437, 2309759; 749444,
2309766; 749408, 2309876; 749398,
2309979; return to starting point.

(B) Note: Map 87 follows:



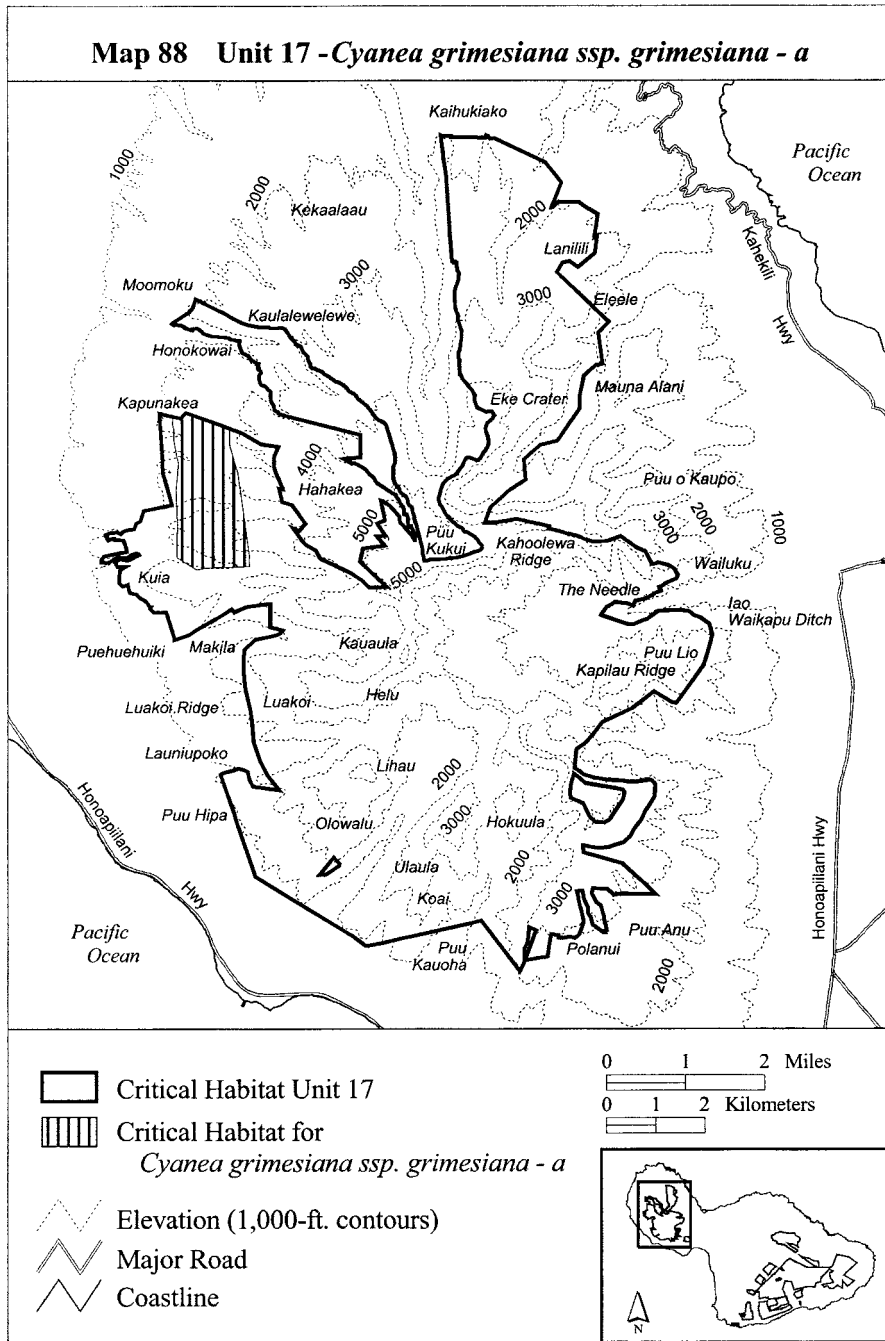
(lxxxviii) Maui 17—*Cyanea grimesiana* ssp. *grimesiana*—a (920 ha; 2,273 ac).

(A) Unit consists of the following 26 boundary points: Start at 755402, 2311063; 755355, 2310968; 755230, 2311019; 755226, 2311019; 754833,

2311178; 753854, 2311761; 753088, 2311437; 753109, 2310920; 752629, 2309941; 753391, 2309839; 754118, 2310001; 755127, 2310494; 755241, 2309743; 754863, 2309251; 753812, 2308620; 751175, 2309545; 751031, 2309863; 750935, 2311100; 751464,

2311599; 751968, 2311905; 753055, 2312211; 753463, 2312289; 754058, 2312313; 754688, 2312061; 755127, 2311731; 755547, 2311353; return to starting point.

(B) Note: Map 88 follows:



(lxxxix) Maui 17—*Cyanea lobata*—a (131 ha; 324 ac).

(A) Unit consists of the following 133 boundary points: Start at 747973, 2315130; 747957, 2315156; 747952, 2315167; 747942, 2315193; 747940, 2315201; 747933, 2315253; 747929, 2315289; 747930, 2315329; 747935, 2315356; 747931, 2315379; 747914, 2315403; 747887, 2315423; 747857, 2315454; 747831, 2315482; 747792, 2315504; 747750, 2315521; 747726, 2315545; 747722, 2315552; 747704, 2315583; 747698, 2315635; 747693, 2315665; 747695, 2315687; 747702,

2315718; 747713, 2315745; 747728, 2315775; 747729, 2315792; 747729, 2315793; 747717, 2315811; 747717, 2315812; 747697, 2315822; 747681, 2315836; 747675, 2315860; 747677, 2315876; 747681, 2315899; 747681, 2315918; 747667, 2315950; 747648, 2315974; 747620, 2315996; 747585, 2316012; 747546, 2316034; 747526, 2316055; 747508, 2316086; 747494, 2316109; 747476, 2316129; 747447, 2316142; 747409, 2316159; 747389, 2316169; 747365, 2316186; 747345, 2316212; 747336, 2316228; 747328, 2316244; 747312, 2316282; 747299,

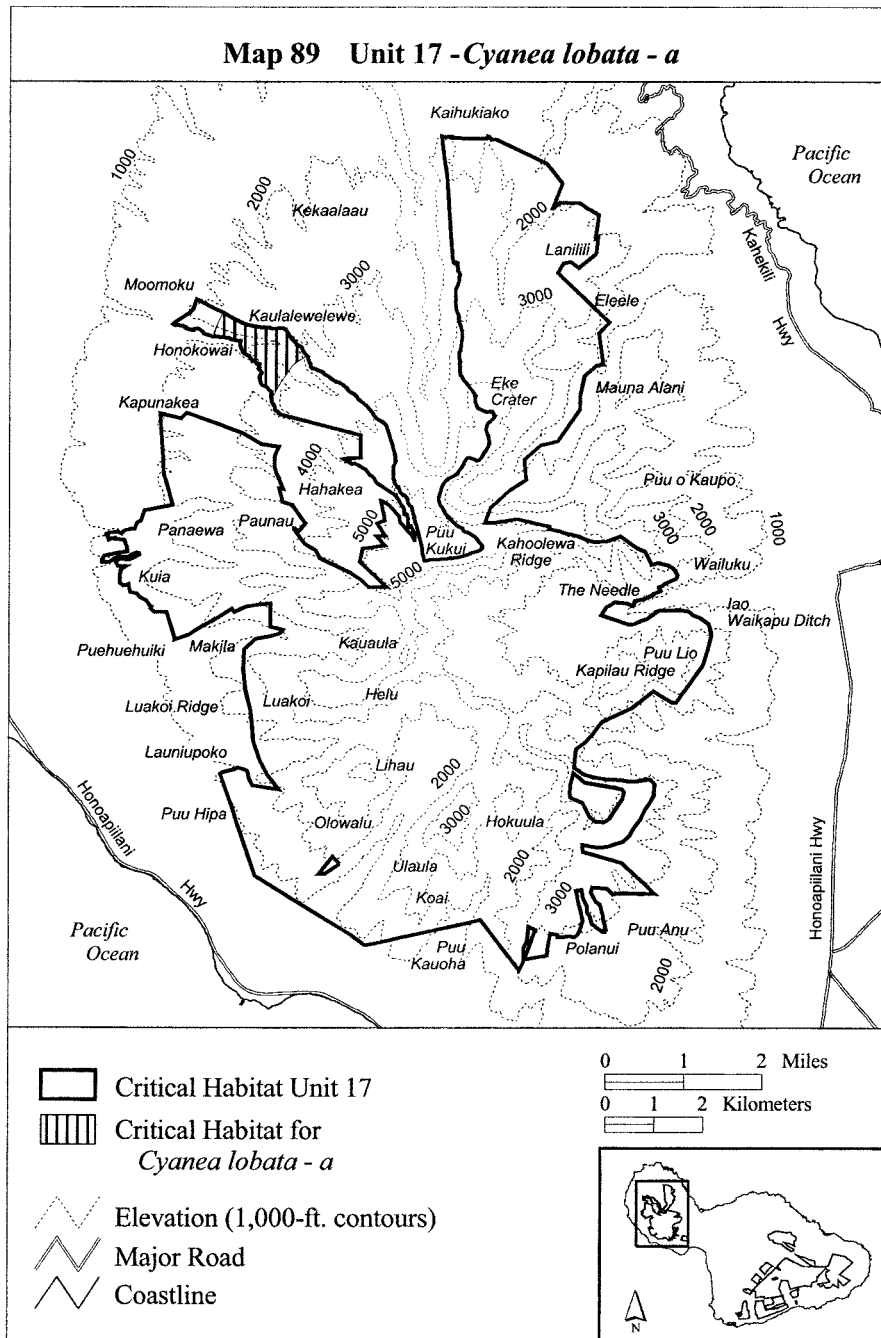
2316323; 747290, 2316361; 747289, 2316384; 747289, 2316392; 747296, 2316429; 747296, 2316430; 747296, 2316431; 747260, 2316441; 747214, 2316449; 747159, 2316459; 747125, 2316462; 747109, 2316472; 747103, 2316475; 747094, 2316483; 747078, 2316500; 747077, 2316501; 747055, 2316503; 747024, 2316497; 746977, 2316510; 746946, 2316512; 746922, 2316518; 746881, 2316516; 746850, 2316519; 746759, 2316594; 746828, 2316776; 746943, 2317018; 747229, 2316866; 747344, 2316808; 747418, 2316781; 747517, 2316751; 747602,

2316733; 747628, 2316729; 747716,
 2316715; 747717, 2316715; 747733,
 2316713; 747887, 2316715; 747903,
 2316702; 747932, 2316692; 747932,
 2316691; 747967, 2316688; 748003,
 2316690; 748041, 2316695; 748056,
 2316696; 748113, 2316703; 748141,
 2316706; 748159, 2316704; 748168,
 2316702; 748201, 2316684; 748211,

2316678; 748218, 2316670; 748236,
 2316643; 748254, 2316624; 748267,
 2316607; 748276, 2316584; 748310,
 2316551; 748349, 2316494; 748389,
 2316441; 748415, 2316408; 748446,
 2316368; 748446, 2316367; 748505,
 2316331; 748531, 2316319; 748548,
 2316311; 748549, 2316310; 748562,
 2316282; 748574, 2316250; 748575,

2316245; 748585, 2316225; 748587,
 2316220; 748589, 2316217; 748596,
 2316201; 748610, 2316189; 748613,
 2316186; 748649, 2316141; 748655,
 2316134; 748446, 2315991; 748398,
 2315949; 748126, 2315586; 748029,
 2315400; 748003, 2315327; 747976,
 2315313; return to starting point.

(B) Note: Map 89 follows:



(xc) Maui 17—*Cyanea lobata*—b (114 ha; 282 ac).

(A) Unit consists of the following 35 boundary points: Start at 747903,

2311009; 747443, 2310953; 747432,
 2310952; 747407, 2310938; 747319,
 2310932; 747154, 2311018; 747024,
 2311018; 746814, 2310852; 746755,

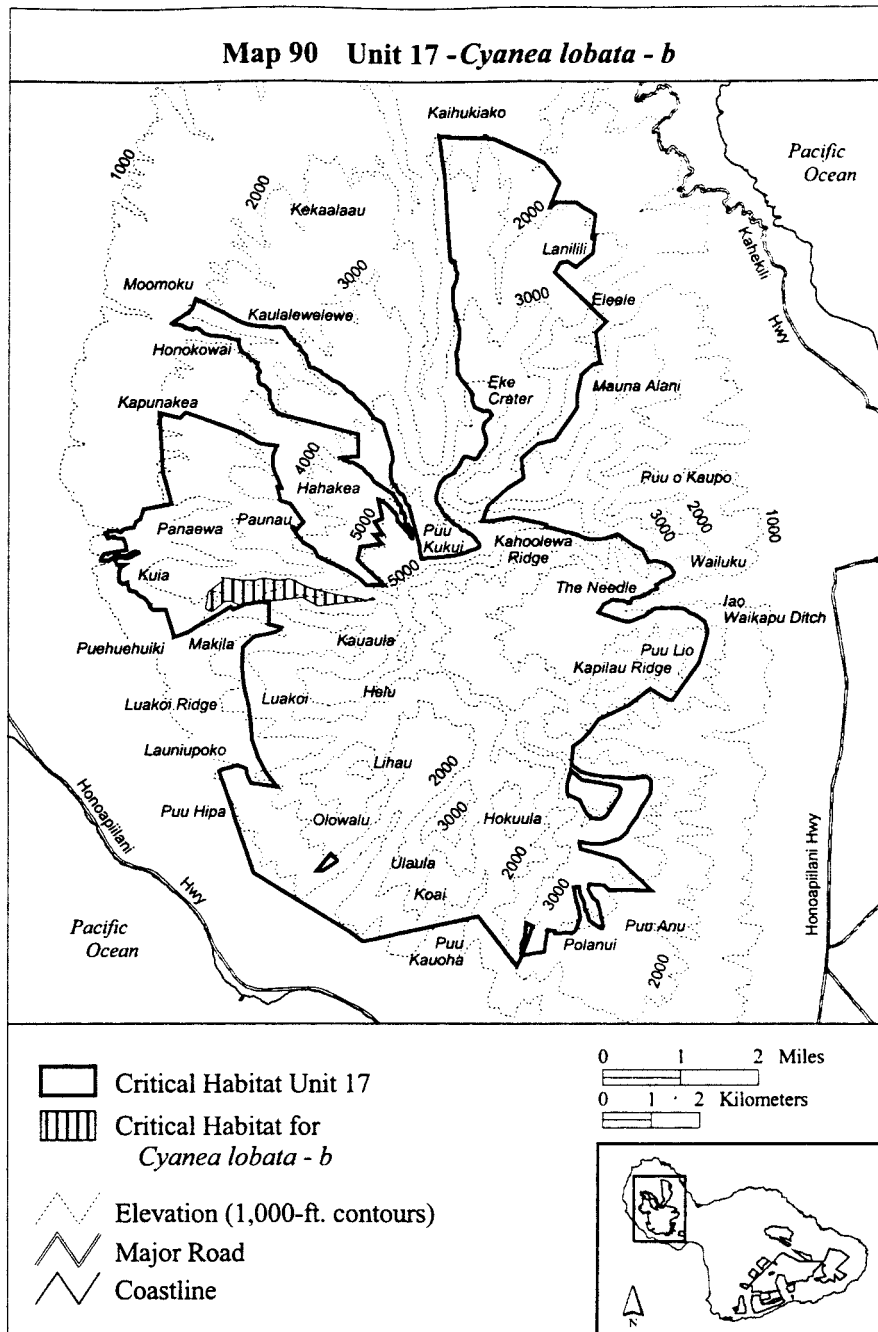
2310801; 746678, 2310811; 746652,
 2310844; 746630, 2310853; 746617,
 2310888; 746652, 2311053; 746661,
 2311200; 746971, 2311433; 746952,

2311505; 747422, 2311441; 747662,
2311441; 747812, 2311501; 748142,
2311441; 748322, 2311471; 748472,
2311441; 748564, 2311384; 748784,

2311284; 748999, 2311226; 749324,
2311150; 749769, 2311083; 749908,
2311040; 749987, 2311042; 750063,
2311077; 750068, 2311092; 750118,

2311050; 748942, 2310916; 748618,
2311096; return to starting point.

(B) Note: Map 90 follows:



(xci) Maui 17—*Cyanea lobata*—c (578 ha; 1,427 ac).

(A) Unit consists of the following 62 boundary points: Start at 751691, 2317255; 751693, 2317261; 751698, 2317290; 751694, 2317322; 751695, 2317366; 751697, 2317415; 751702, 2317462; 751715, 2317522; 751728, 2317571; 751747, 2317619; 751767, 2317682; 751769, 2317710; 751778,

2317751; 751782, 2317790; 751782, 2317791; 751769, 2317829; 751750, 2317859; 751741, 2317901; 751738, 2317949; 751738, 2317997; 751730, 2318034; 751729, 2318035; 751714, 2318045; 751713, 2318046; 751712, 2318046; 751690, 2318034; 751665, 2318030; 751651, 2318051; 751640, 2318085; 751632, 2318124; 751599, 2318608; 751517, 2319810; 751458,

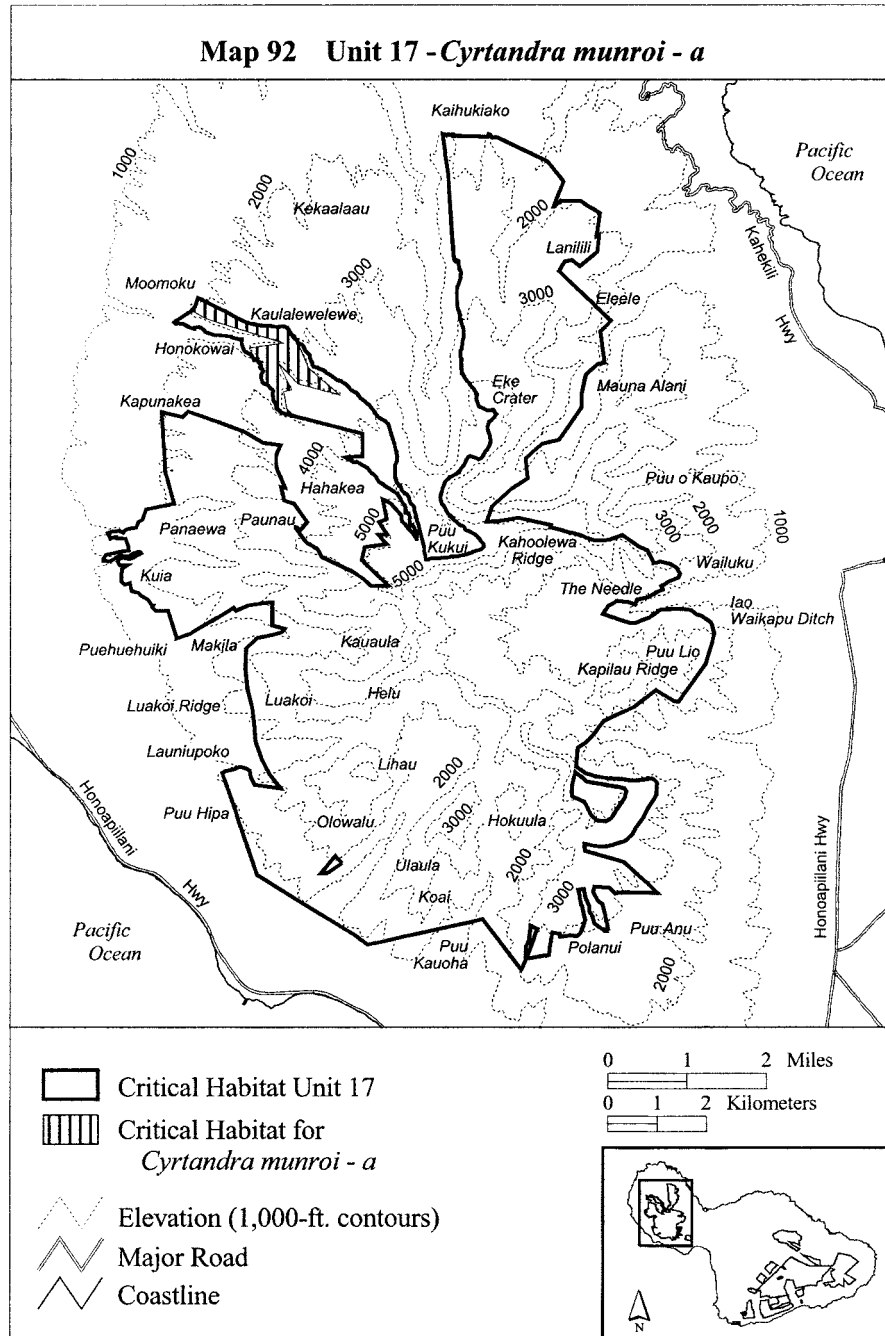
2320230; 751458, 2320252; 751458, 2320253; 751454, 2320260; 751411, 2320566; 751406, 2320602; 751619, 2320598; 752334, 2320586; 752403, 2320585; 752415, 2320564; 752418, 2320564; 752509, 2320573; 752522, 2320567; 753547, 2320078; 753862, 2319691; 753884, 2319664; 753681, 2319159; 753622, 2319012; 753234, 2318678; 753089, 2318512; 752913,

2317280; 746706, 2317135; 747190,
2316887; 747344, 2316808; 747418,
2316781; 747517, 2316751; 747602,
2316733; 747628, 2316729; 747716,
2316715; 747717, 2316715; 747733,
2316713; 747829, 2316717; 747887,
2316715; 747903, 2316702; 747932,
2316692; 747932, 2316691; 747967,

2316688; 748003, 2316690; 748041,
2316695; 748056, 2316696; 748113,
2316703; 748141, 2316706; 748159,
2316704; 748168, 2316702; 748201,
2316684; 748211, 2316678; 748218,
2316670; 748236, 2316643; 748254,
2316624; 748267, 2316607; 748276,
2316584; 748310, 2316551; 748349,

2316494; 748389, 2316441; 748415,
2316408; 748434, 2316383; 748660,
2315859; 749291, 2315291; 748450,
2315523; 748051, 2315943; 748324,
2315397; 748156, 2315355; 748219,
2314997; return to starting point.

(B) Note: Map 92 follows:



(xciii) Maui 17—*Cyrtandra munroi*—
b (238 ha; 589 ac).

(A) Unit consists of the following 40
boundary points: Start at 745826,
2313019; 745846, 2313034; 745916,
2313043; 745773, 2313571; 745748,

2313661; 745886, 2313757; 745733,
2313825; 745730, 2313826; 745724,
2313911; 745726, 2313936; 745729,
2313970; 745961, 2314006; 746362,
2314006; 746980, 2313974; 748012,
2313772; 748025, 2313740; 748177,

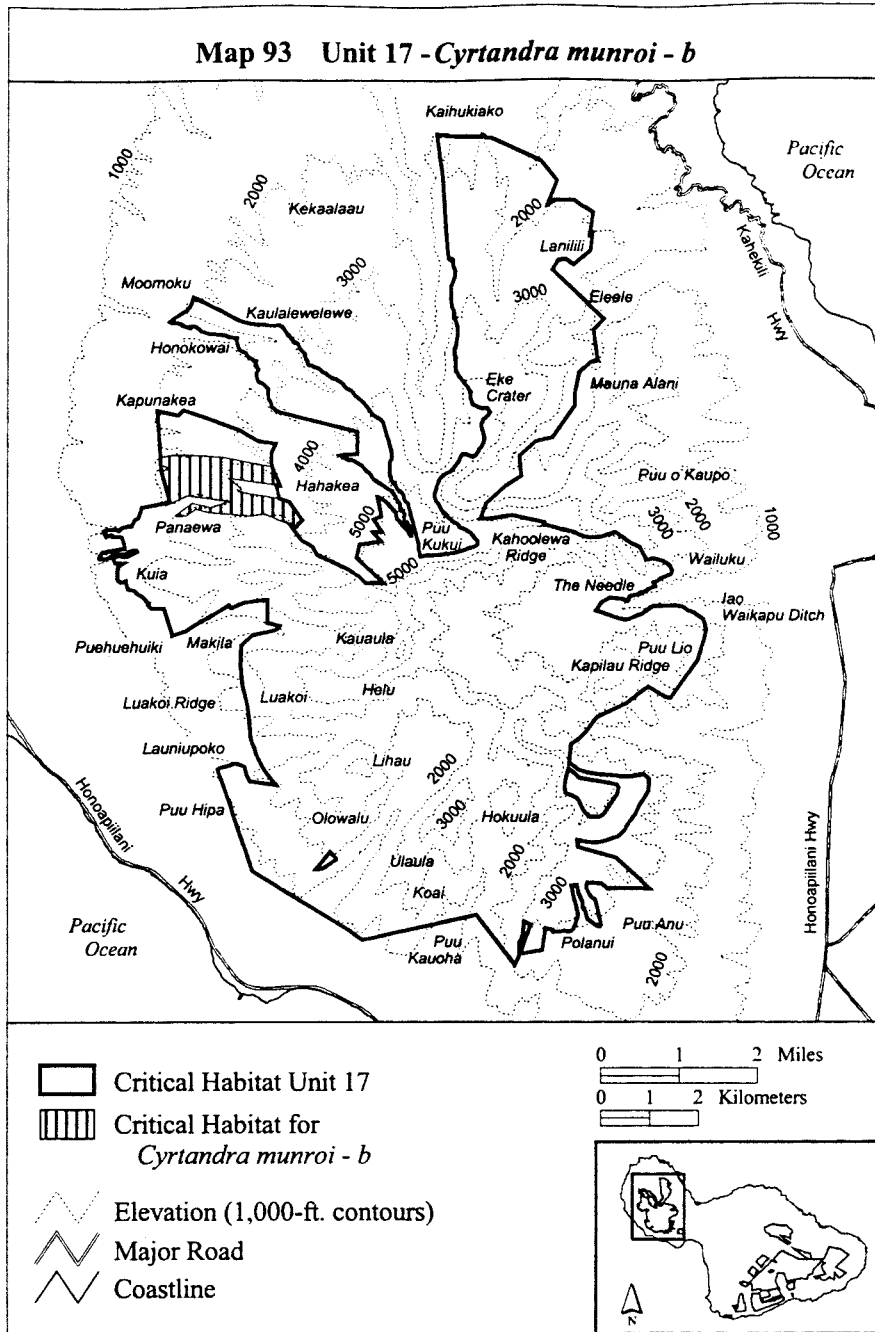
2313379; 748103, 2313389; 747126,
2313526; 747399, 2313295; 747315,
2313253; 748093, 2313127; 748166,
2313105; 748366, 2313043; 748639,
2312664; 748513, 2312517; 748392,
2312568; 747862, 2312790; 747601,

2312741; 746746, 2312824; 746468,
 2312889; 746275, 2312760; 746103,
 2312739; 746034, 2312754; 746391,

2313022; 746769, 2312917; 747126,
 2313043; 746286, 2313169; 745836,

2312964; 745821, 2313015; return to
 starting point.

(B) Note: Map 93 follows:



(xciv) Maui 17—*Cyrtandra munroi*—c
 (603 ha; 1,490 ac).

(A) Unit consists of the following 62
 boundary points: Start at 751599,
 2318608; 751517, 2319810; 751458,
 2320238; 751458, 2320252; 751458,
 2320253; 751454, 2320260; 751411,
 2320566; 751402, 2320630; 751430,
 2320630; 751624, 2320630; 751619,
 2320598; 751540, 2320146; 751687,

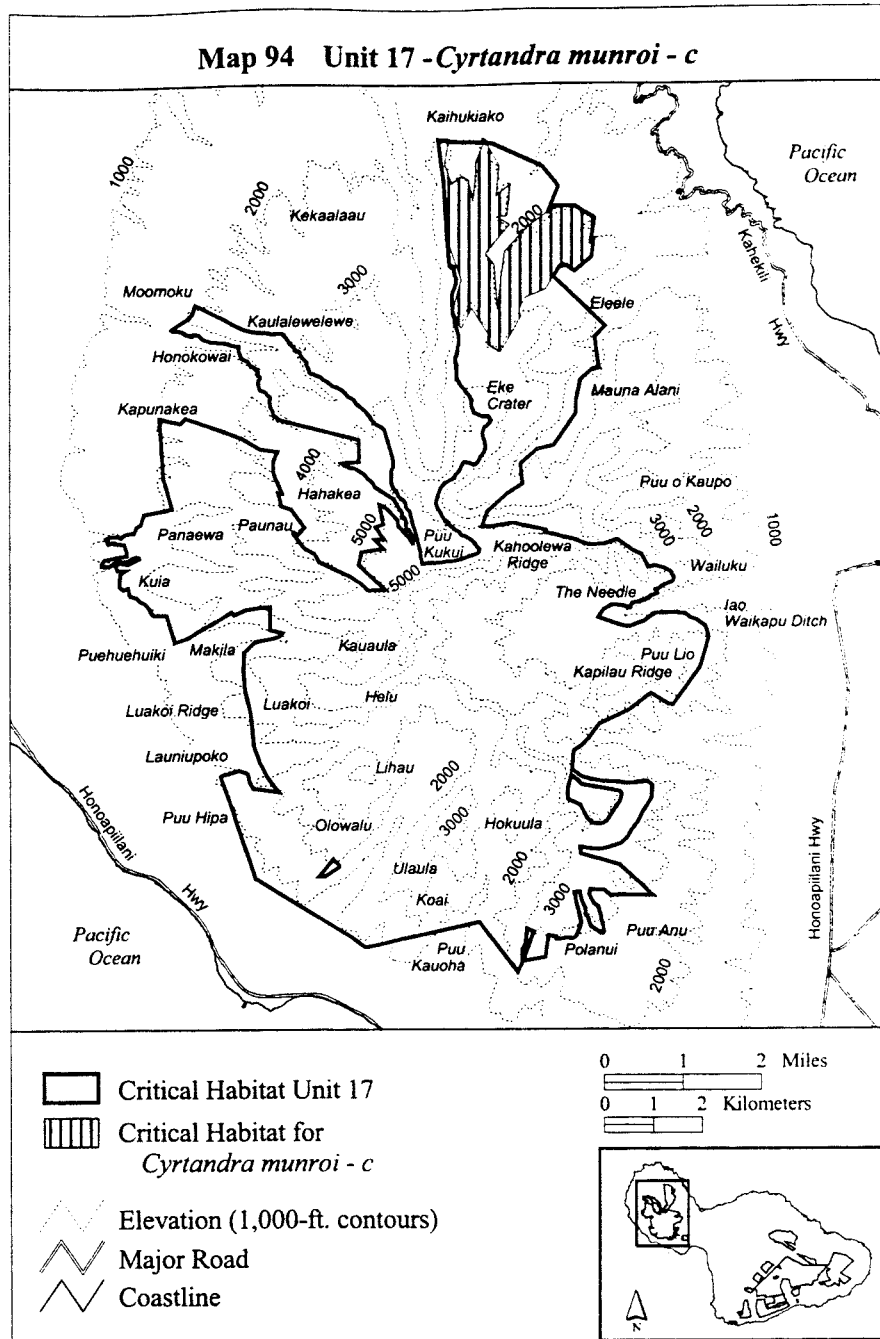
2319726; 751897, 2319894; 752023,
 2319831; 752128, 2319390; 752191,
 2319978; 752191, 2320188; 752380,
 2320629; 752380, 2320630; 752418,
 2320564; 752675, 2320125; 752612,
 2319495; 752906, 2319726; 752843,
 2319096; 752654, 2319053; 752885,
 2318906; 752401, 2318318; 752570,
 2318087; 752633, 2317183; 752780,
 2318339; 753263, 2318864; 753681,

2319159; 753684, 2319161; 753684,
 2319160; 753831, 2319264; 754230,
 2319264; 754381, 2319169; 754437,
 2319134; 754441, 2319131; 754485,
 2319104; 754628, 2319014; 754566,
 2318549; 754622, 2318566; 754580,
 2318228; 754222, 2317936; 754060,
 2318058; 753962, 2318131; 753902,
 2318028; 753788, 2317835; 753638,
 2317579; 753215, 2317416; 753086,

2317157; 753119, 2317020; 752717,
2316300; 752443, 2316447; 752443,
2316679; 752107, 2317204; 751897,

2316784; 751861, 2316826; 751721,
2317157; 751884, 2317774; return to
starting point.

(B) Note: Map 94 follows:



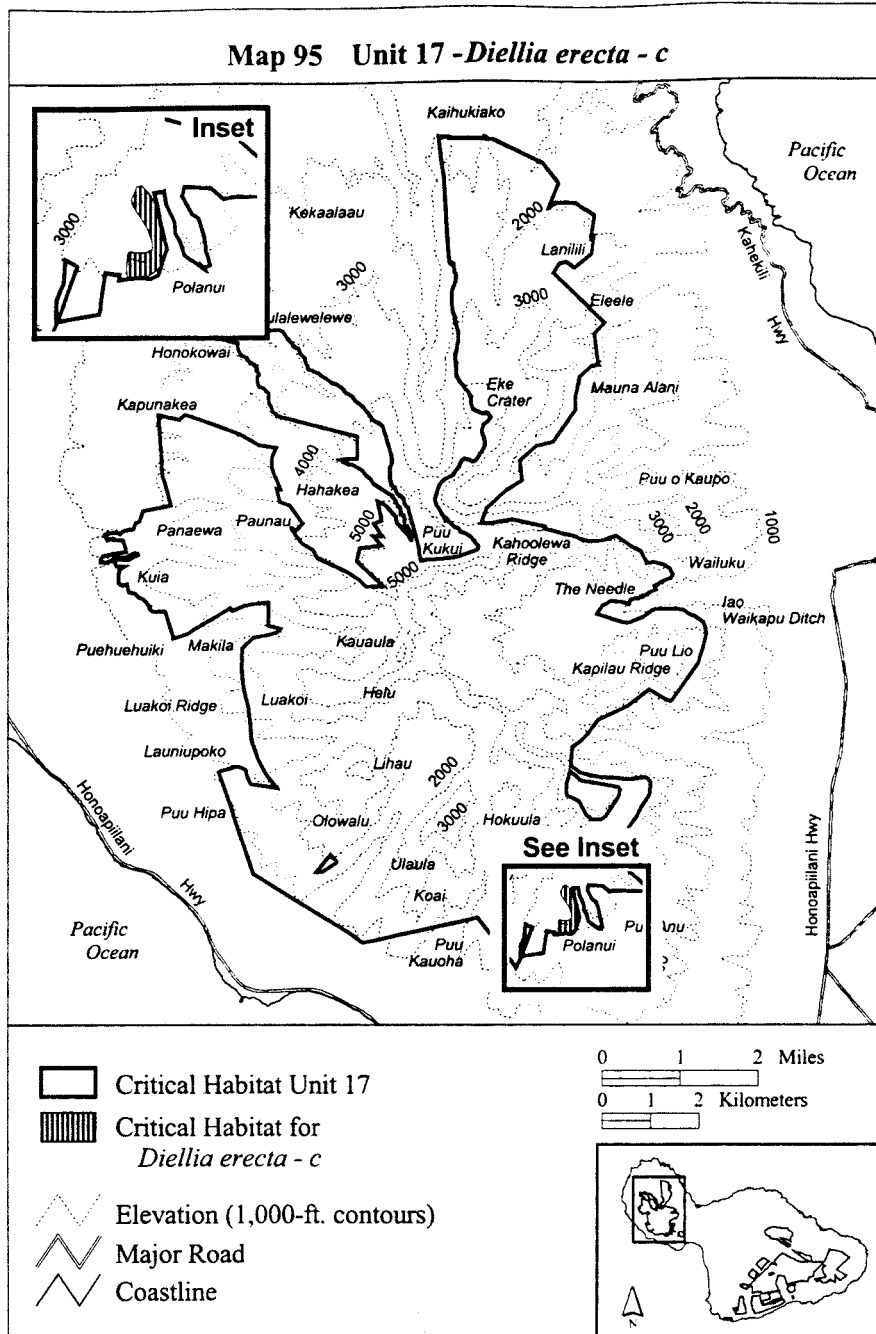
(xcv) Maui 17—*Diellia erecta*—c (22 ha; 55 ac).

(A) Unit consists of the following 28 boundary points: Start at 754348, 2304465; 754342, 2304448; 754333, 2304422; 754330, 2304413; 754327, 2304404; 754314, 2304365; 754306,

2304342; 754244, 2304245; 754151, 2304186; 753923, 2304157; 753916, 2304179; 753904, 2304271; 753923, 2304437; 753945, 2304452; 753997, 2304441; 754126, 2304441; 754188, 2304474; 754185, 2304570; 754133, 2304717; 753971, 2304953; 753963,

2305019; 754019, 2305159; 754078, 2305174; 754177, 2305056; 754236, 2304923; 754258, 2304820; 754258, 2304743; 754306, 2304647; return to starting point.

(B) Note: Map 95 follows:



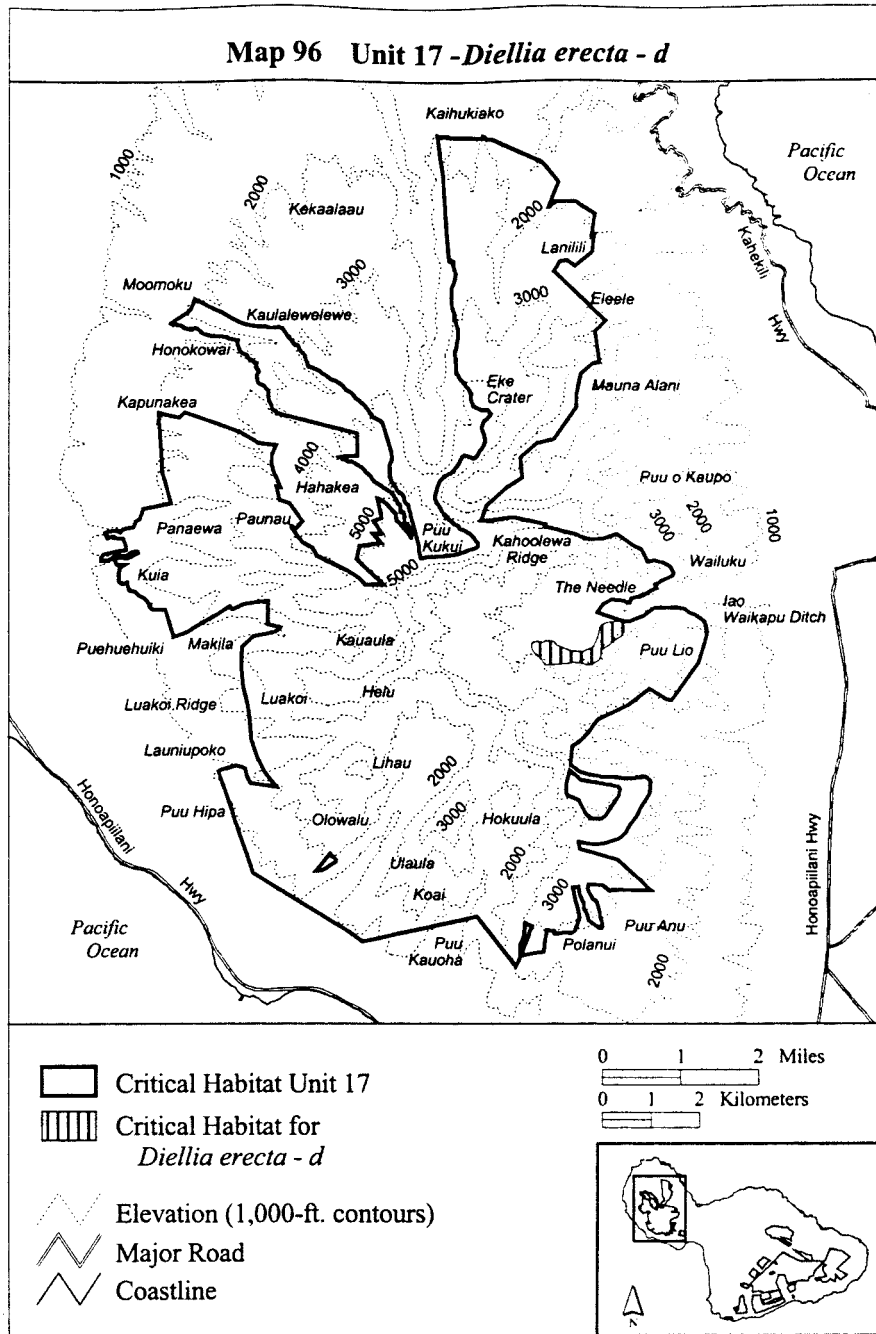
(xcvi) Maui 17—*Diellia erecta*—d (70 ha; 172 ac).

(A) Unit consists of the following 36 boundary points: Start at 755224, 2310599; 755233, 2310600; 755234, 2310596; 755254, 2310511; 755254, 2310380; 755223, 2310289; 755066, 2310201; 754953, 2310084; 754848,

2310040; 754796, 2309997; 754796, 2309936; 754748, 2309779; 754591, 2309692; 754495, 2309692; 754404, 2309722; 754277, 2309731; 754216, 2309744; 754129, 2309718; 753641, 2309683; 753549, 2309805; 753423, 2309923; 753362, 2310023; 753362, 2310136; 753480, 2310171; 753589,

2310145; 753658, 2310188; 753754, 2310193; 753811, 2310162; 753863, 2310097; 754173, 2309970; 754408, 2309962; 754626, 2310066; 754713, 2310276; 754744, 2310446; 754796, 2310524; 754922, 2310572; return to starting point.

(B) Note: Map 96 follows:



(xcvii) Maui 17—*Diellia erecta*—e (12 ha; 29 ac).

(A) Unit consists of the following 29 boundary points: Start at 754760, 2304616; 754771, 2304529; 754782, 2304447; 754796, 2304431; 754826, 2304297; 754824, 2304296; 754782,

2304278; 754773, 2304280; 754723, 2304289; 754601, 2304370; 754538, 2304427; 754486, 2304579; 754443, 2304647; 754438, 2304725; 754437, 2304765; 754435, 2304770; 754432, 2304809; 754406, 2304960; 754432, 2305008; 754513, 2304931; 754542,

2304817; 754542, 2304724; 754561, 2304654; 754638, 2304599; 754693, 2304584; 754715, 2304617; 754708, 2304702; 754712, 2304743; 754722, 2304737; return to starting point.

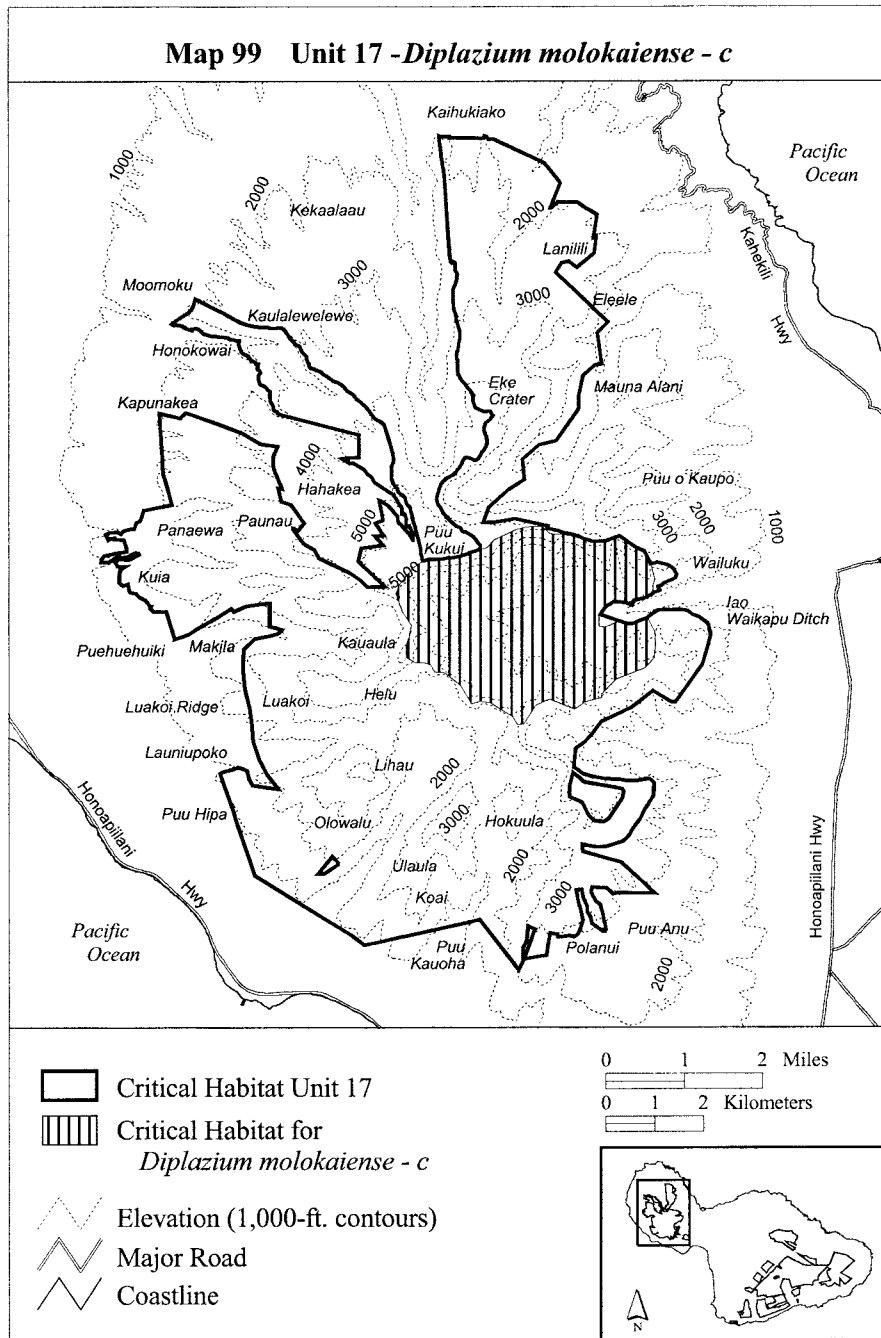
(B) Note: Map 97 follows:

2311992; 751889, 2311992; 751963,
 2312014; 751997, 2312034; 752095,
 2312064; 752096, 2312064; 752393,
 2312158; 752547, 2312326; 752774,

2312419; 752975, 2312526; 753137,
 2312560; 753296, 2312593; 753510,
 2312586; 753690, 2312439; 753831,
 2312419; 754009, 2312447; 754051,

2312453; 754245, 2312393; 754379,
 2312336; 754499, 2312286; return to
 starting point.

(B) Note: Map 99 follows:



(c) Maui 17—*Dubautia plantaginea* ssp. *humilis*—a (293 ha; 723 ac).

(A) Unit consists of the following 125 boundary points: Start at 750756, 2309574; 750804, 2309536; 750834, 2309494; 750822, 2309406; 750716, 2309394; 750457, 2309300; 750422, 2309212; 750451, 2309153; 750581, 2309053; 750581, 2308953; 750557,

2308895; 750410, 2308848; 750298, 2308848; 750116, 2308936; 750004, 2308936; 749946, 2308818; 749940, 2308653; 749940, 2308495; 749916, 2308454; 749810, 2308430; 749722, 2308430; 749505, 2308412; 749410, 2308336; 749228, 2308271; 749058, 2308271; 748869, 2308348; 748681, 2308365; 748587, 2308383; 748528,

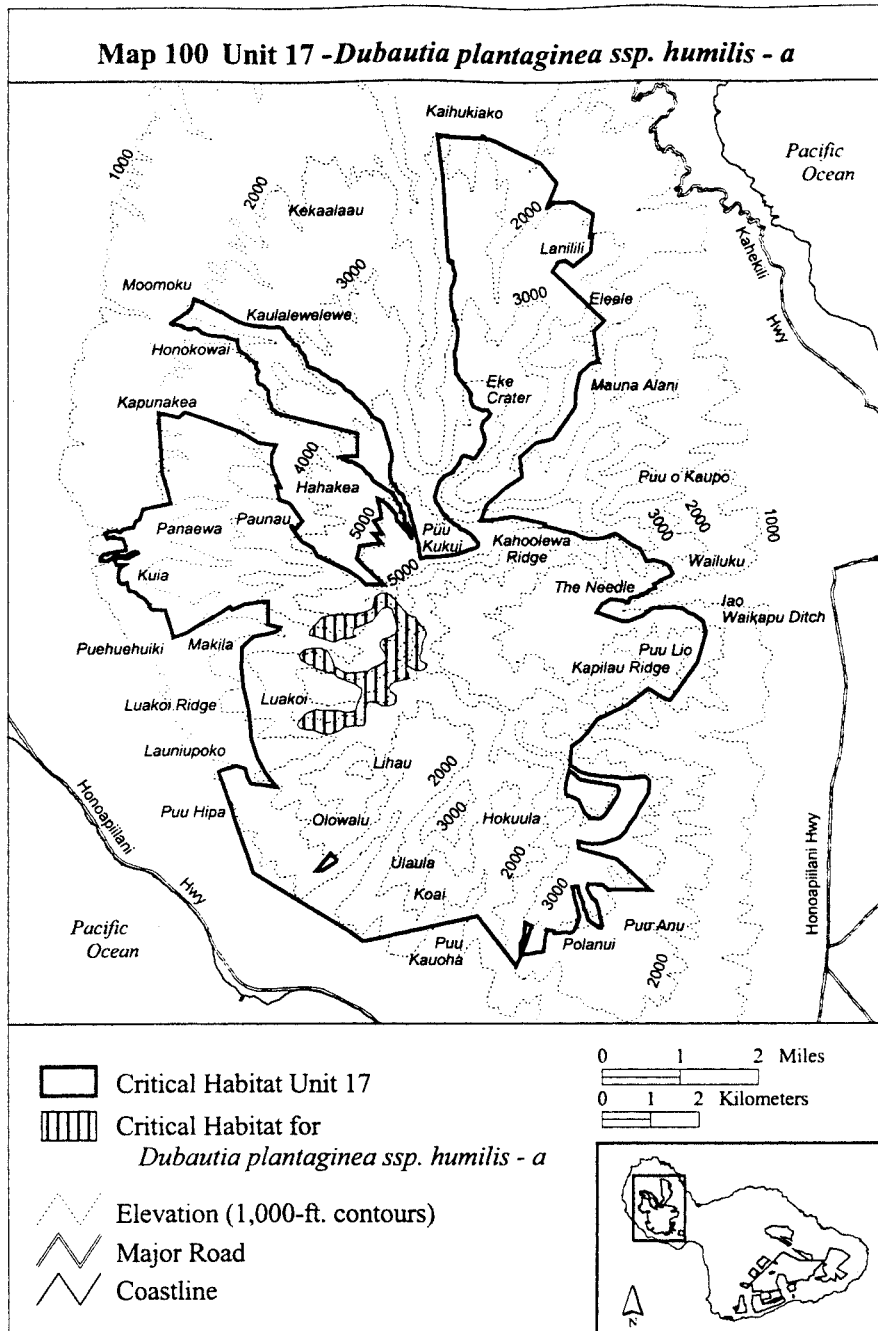
2308459; 748617, 2308589; 748711, 2308689; 748922, 2308783; 749016, 2308753; 749158, 2308753; 749352, 2308753; 749516, 2308712; 749652, 2308718; 749734, 2308753; 749804, 2308971; 749840, 2309042; 749860, 2309196; 749755, 2309277; 749635, 2309321; 749341, 2309445; 749279, 2309518; 749193, 2309518; 748880,

2309633; 748847, 2309691; 748794,
 2309691; 748592, 2309801; 748577,
 2309878; 748659, 2309998; 748847,
 2310041; 749020, 2310032; 749159,
 2309974; 749231, 2309825; 749293,
 2309657; 749447, 2309561; 749553,
 2309522; 749735, 2309527; 749995,
 2309570; 750105, 2309647; 750283,
 2309719; 750360, 2309806; 750322,
 2309931; 750230, 2310080; 750240,
 2310137; 750298, 2310229; 750447,
 2310267; 750548, 2310344; 750596,
 2310459; 750524, 2310671; 750471,
 2310849; 750389, 2310887; 750269,

2310849; 750077, 2310599; 749687,
 2310426; 749673, 2310363; 749678,
 2310306; 749711, 2310262; 749659,
 2310238; 749466, 2310238; 749313,
 2310157; 749106, 2310209; 748952,
 2310267; 748779, 2310301; 748799,
 2310402; 749039, 2310671; 749245,
 2310728; 749495, 2310724; 749639,
 2310728; 749841, 2310757; 750048,
 2310820; 750077, 2310863; 750120,
 2311094; 750274, 2311175; 750432,
 2311146; 750466, 2311103; 750557,
 2311031; 750610, 2310949; 750663,
 2310887; 750716, 2310805; 750845,

2310709; 750956, 2310680; 751009,
 2310589; 751042, 2310536; 751124,
 2310459; 751172, 2310407; 751182,
 2310320; 751163, 2310248; 751124,
 2310176; 751105, 2310075; 751095,
 2309974; 751066, 2309888; 751057,
 2309811; 751081, 2309767; 751143,
 2309739; 751211, 2309700; 751196,
 2309643; 751163, 2309614; 751095,
 2309580; 750990, 2309566; 750927,
 2309604; 750831, 2309652; 750778,
 2309652; return to starting point.

(B) Note: Map 100 follows:



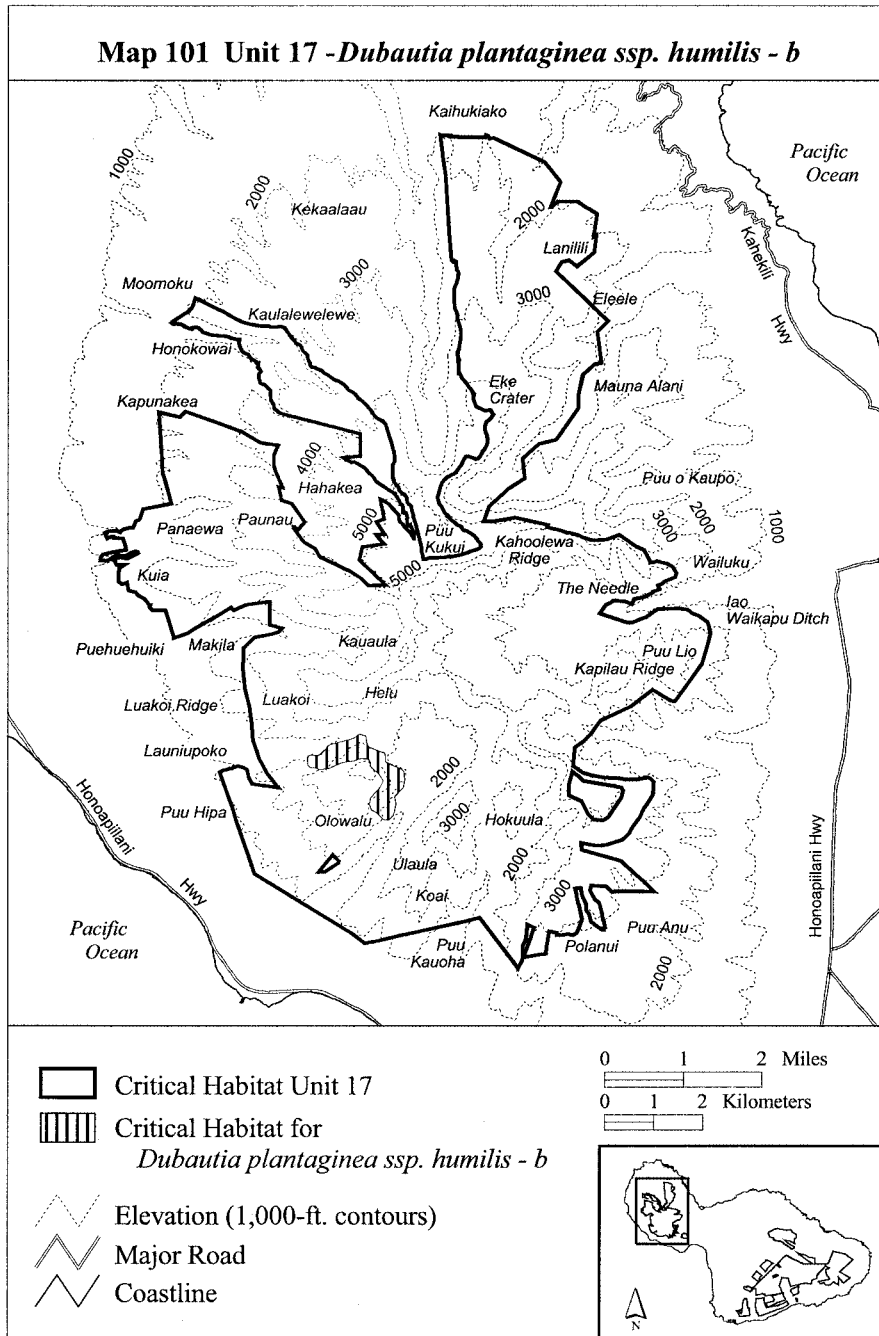
(ci) Maui 17—*Dubautia plantaginea* ssp. *humilis*—b (114 ha; 283 ac).

(A) Unit consists of the following 42 boundary points: Start at 748770, 2307854; 748911, 2307842; 749022, 2307918; 749146, 2308060; 749652, 2308195; 749769, 2308283; 749887, 2308248; 749916, 2308101; 749969, 2308007; 750287, 2307895; 750298,

2307813; 750304, 2307713; 750457, 2307630; 750628, 2307566; 750681, 2307507; 750698, 2307336; 750669, 2307178; 750492, 2306983; 750510, 2306836; 750463, 2306601; 750363, 2306507; 750263, 2306519; 750146, 2306648; 750010, 2306719; 749963, 2306831; 749999, 2306960; 750198, 2307195; 750257, 2307325; 750157,

2307466; 749987, 2307619; 749993, 2307666; 749975, 2307748; 749904, 2307771; 749775, 2307771; 749646, 2307724; 749428, 2307695; 749146, 2307571; 748964, 2307542; 748834, 2307583; 748758, 2307583; 748699, 2307654; 748705, 2307830; return to starting point.

(B) Note: Map 101 follows:



(cii) Maui 17—*Dubautia plantaginea* ssp. *humilis*—c (95 ha; 234 ac).

(A) Unit consists of the following 38 boundary points: Start at 755740,

2311819; 755809, 2311825; 755868, 2311853; 756001, 2311820; 756000, 2311819; 756067, 2311803; 756113, 2311777; 756198, 2311730; 756271,

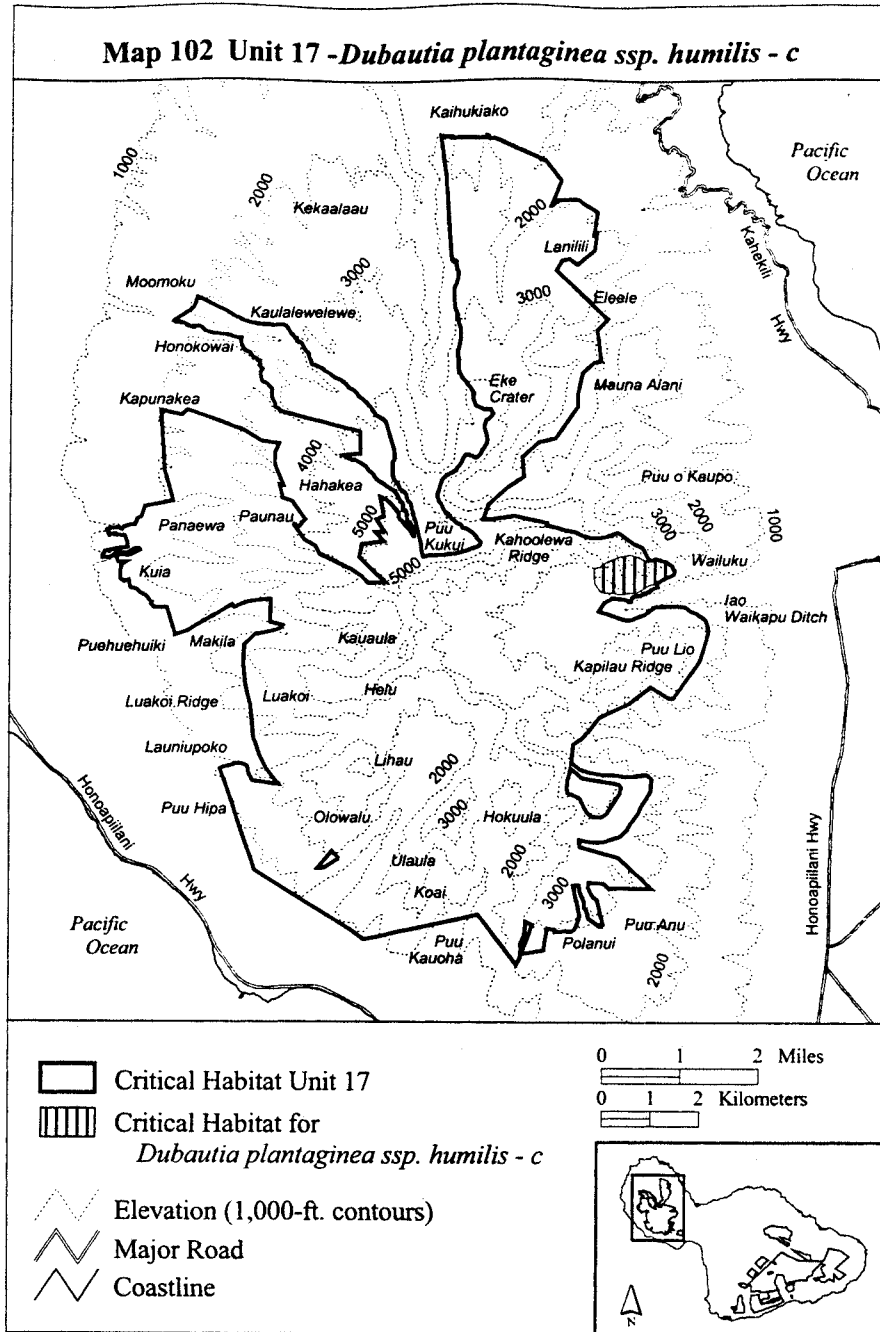
2311594; 756244, 2311522; 756130, 2311477; 756013, 2311418; 755972, 2311382; 755885, 2311350; 755759, 2311305; 755487, 2311142; 755383,

2311142; 755306, 2311137; 755211,
2311119; 755098, 2311119; 755016,
2311160; 754948, 2311155; 754917,
2311105; 754908, 2311137; 754808,
2311160; 754713, 2311191; 754627,

2311327; 754627, 2311336; 754604,
2311481; 754604, 2311617; 754627,
2311667; 754740, 2311690; 754754,
2311721; 754971, 2311830; 755143,
2311893; 755356, 2311925; 755537,

2311875; 755664, 2311812; return to
starting point.

(B) Note: Map 102 follows:



(ciii) Maui 17—*Gouania vitifolia*—a
(485 ha; 1,198 ac).

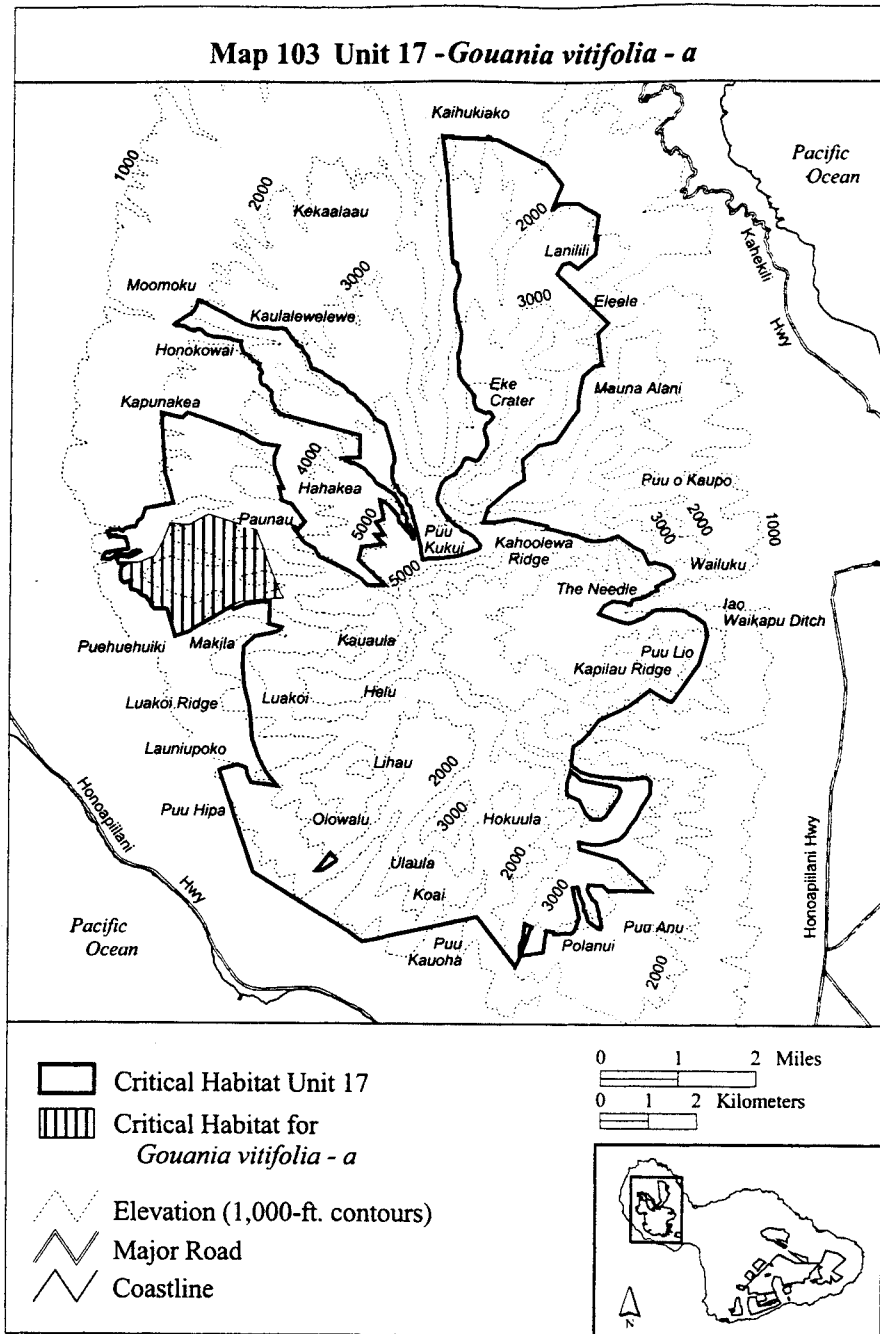
(A) Unit consists of the following 41
boundary points: Start at 747141,
2310897; 746995, 2310813; 746754,
2310674; 746408, 2310474; 746263,
2310363; 745972, 2310265; 745966,
2310304; 745798, 2310840; 745541,

2310836; 745477, 2310914; 745480,
2310933; 745471, 2310939; 745465,
2310964; 745411, 2311024; 745368,
2311075; 745241, 2311145; 745197,
2311199; 745057, 2311247; 745052,
2311257; 745043, 2311276; 745010,
2311405; 744912, 2311365; 744842,
2311439; 744842, 2311486; 744842,

2311603; 744848, 2311671; 744847,
2311673; 744850, 2311702; 744959,
2311780; 744998, 2311808; 745212,
2311808; 745549, 2311923; 745721,
2312269; 745854, 2312631; 746251,
2312595; 746652, 2312824; 747641,
2312506; 747841, 2311974; 748141,

2311198; 748215, 2311076; 747319,
2311000; return to starting point.

(B) Note: Map 103 follows:



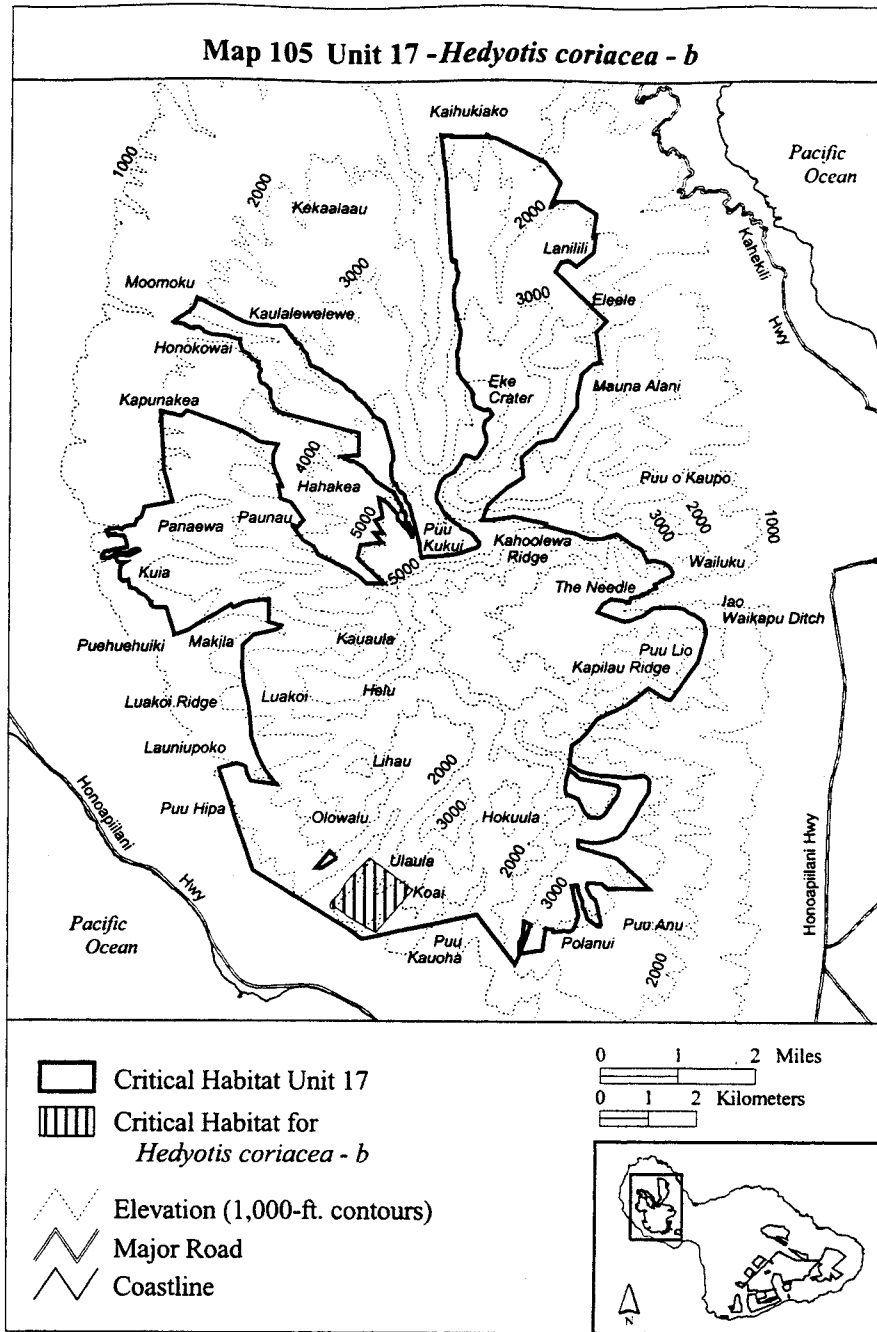
(civ) Maui 17—*Hedyotis coriacea*—a
(106 ha; 262 ac).

(A) Unit consists of the following 17
boundary points: Start at 748229,
2306846; 748395, 2306645; 748650,

2306411; 748979, 2306067; 748838,
2305871; 748820, 2305865; 748469,
2305574; 748339, 2305505; 748218,
2305574; 748077, 2305651; 747887,
2305845; 747810, 2305946; 747709,

2306127; 747636, 2306281; 747610,
2306361; 747634, 2306377; 747850,
2306700; return to starting point.

(B) Note: Map 104 follows:



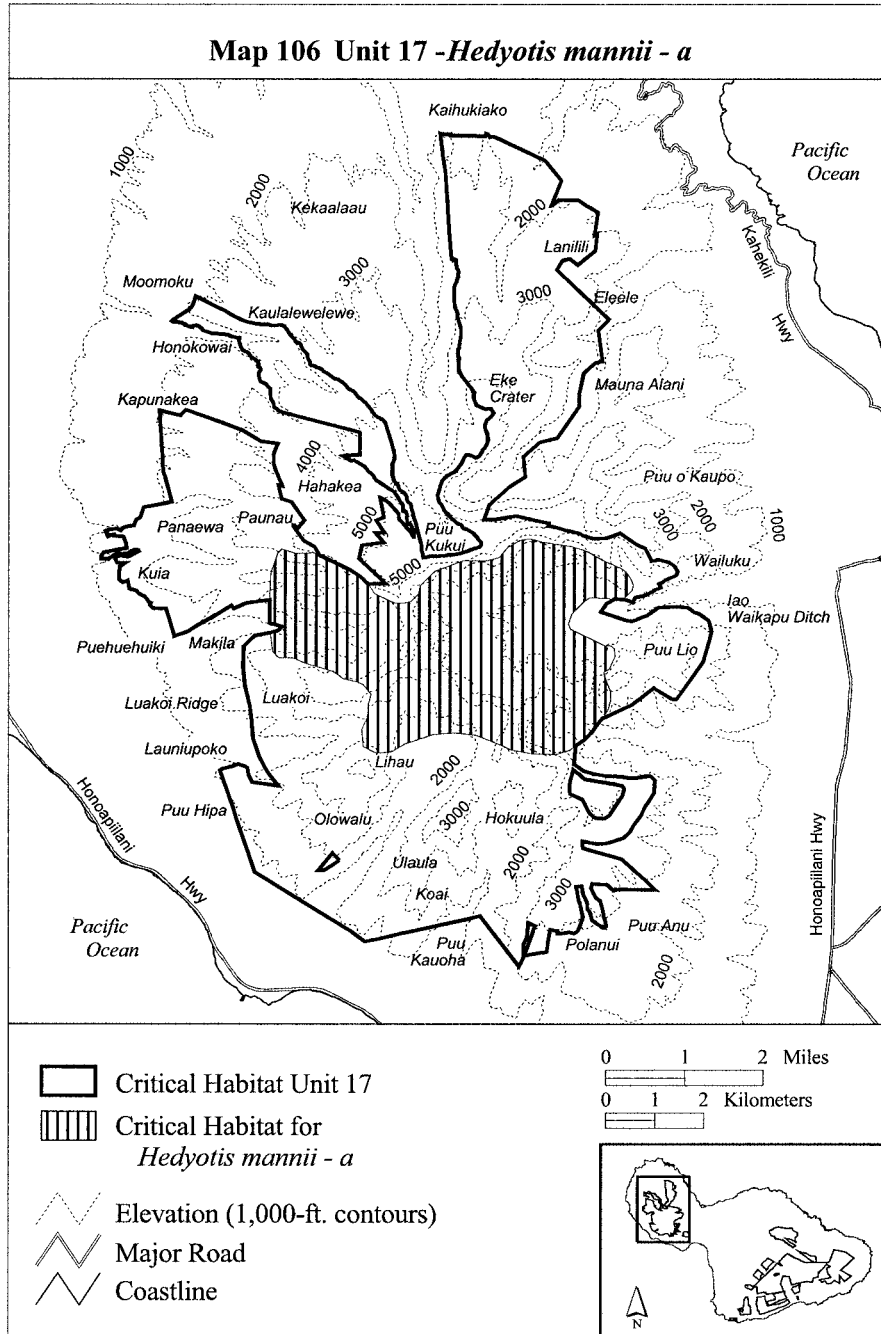
(cvi) Maui 17—*Hedyotis mannii*—a (2,234 ha; 5,521 ac).
 (A) Unit consists of the following 91 boundary points: Start at 754727, 2308566; 754627, 2308441; 754539, 2308313; 754379, 2308137; 754206, 2308013; 754067, 2307913; 753787, 2307825; 753291, 2307841; 752907, 2307913; 752547, 2308073; 752153, 2308222; 751739, 2308265; 751304, 2308250; 750705, 2308040; 750420, 2307876; 750121, 2307846; 749836, 2307996; 749821, 2308340; 749939, 2308602; 749944, 2308823; 750001, 2309070; 749859, 2309265; 749711, 2309330; 749709, 2309329; 749451,

2309383; 749360, 2309453; 749225, 2309542; 748982, 2309613; 748668, 2309703; 748413, 2309823; 748114, 2309823; 747994, 2309943; 747935, 2310342; 747935, 2310343; 748094, 2310374; 748180, 2310466; 747930, 2310531; 747921, 2311010; 747919, 2311126; 747942, 2311477; 747949, 2311590; 748084, 2311980; 748174, 2312070; 748443, 2311980; 748833, 2311995; 748934, 2311945; 749571, 2311633; 749803, 2311489; 749939, 2311346; 749971, 2311313; 750085, 2311145; 750491, 2310953; 750699, 2310953; 750827, 2310993; 750971, 2311129; 750974, 2311127; 751010,

2311307; 751322, 2311611; 751900, 2311832; 752386, 2311832; 752622, 2311893; 752820, 2312105; 753056, 2312250; 753254, 2312280; 753543, 2312212; 754098, 2312113; 754402, 2312029; 754775, 2311832; 755109, 2311680; 755208, 2311596; 755307, 2311467; 755368, 2311315; 755337, 2311208; 755201, 2311071; 754934, 2311041; 754496, 2311070; 754383, 2311003; 754117, 2310737; 754049, 2310524; 754079, 2310418; 754794, 2310076; 754904, 2310075; 754980, 2310014; 754995, 2309839; 754919, 2309679; 754889, 2309596; 754767, 2309514; 754827, 2309305; 754907,

2309113; 754907, 2308945; 754851,
2308721; return to starting point.

(B) Note: Map 106 follows:

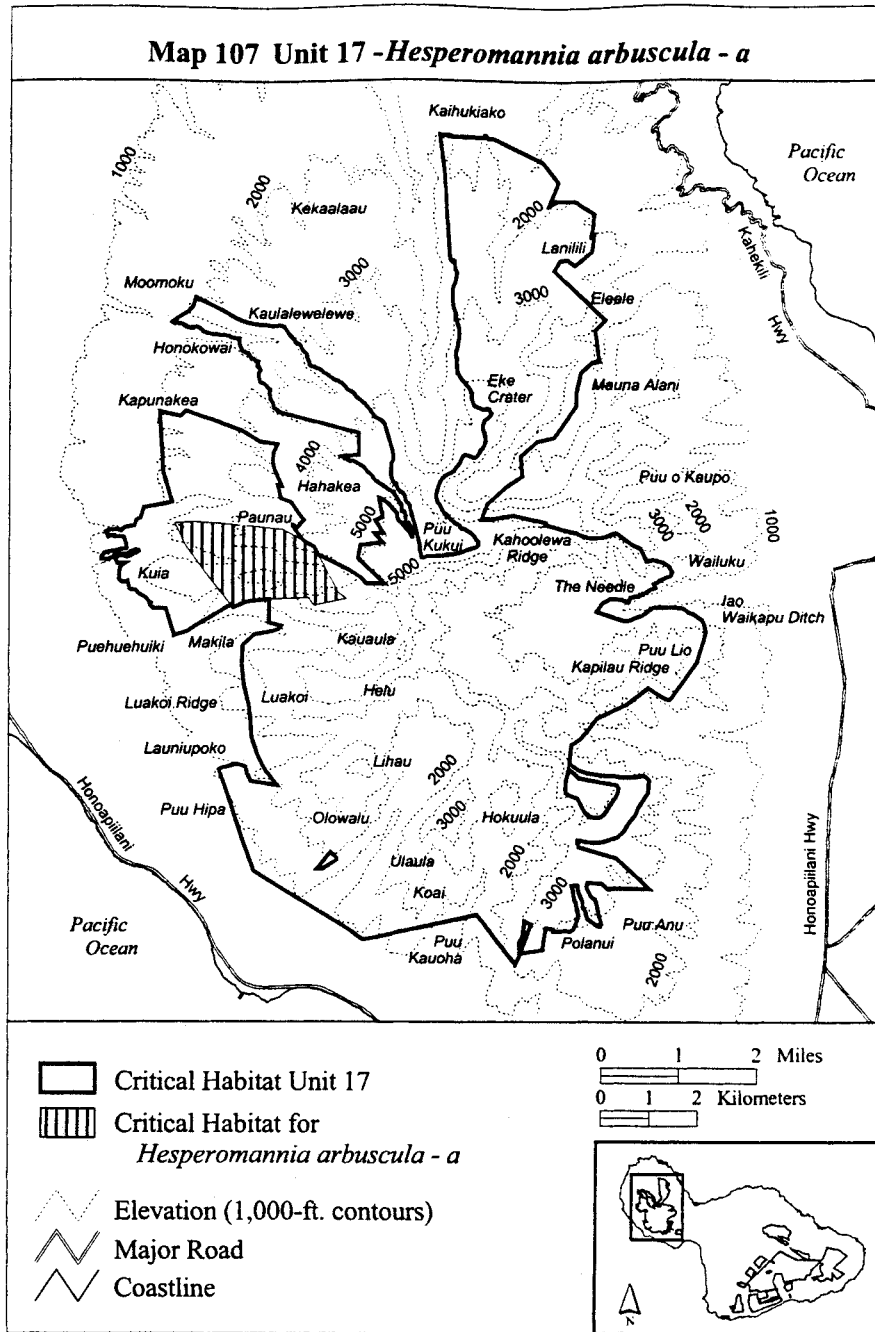


(cvii) Maui 17—*Hesperomannia arbuscula*—a (392 ha; 968 ac).
(A) Unit consists of the following 19 boundary points: Start at 747921, 2311010; 747903, 2311009; 747525,

2310992; 747443, 2310953; 747190, 2310834; 747141, 2310897; 746634, 2311554; 746203, 2312157; 745979, 2312604; 746368, 2312645; 748186, 2312479; 748631, 2312228; 748848,

2312105; 748934, 2311945; 749268, 2311327; 749365, 2311159; 749509, 2311034; 748847, 2310882; 748737, 2311047; return to starting point.

(B) Note: Map 107 follows:



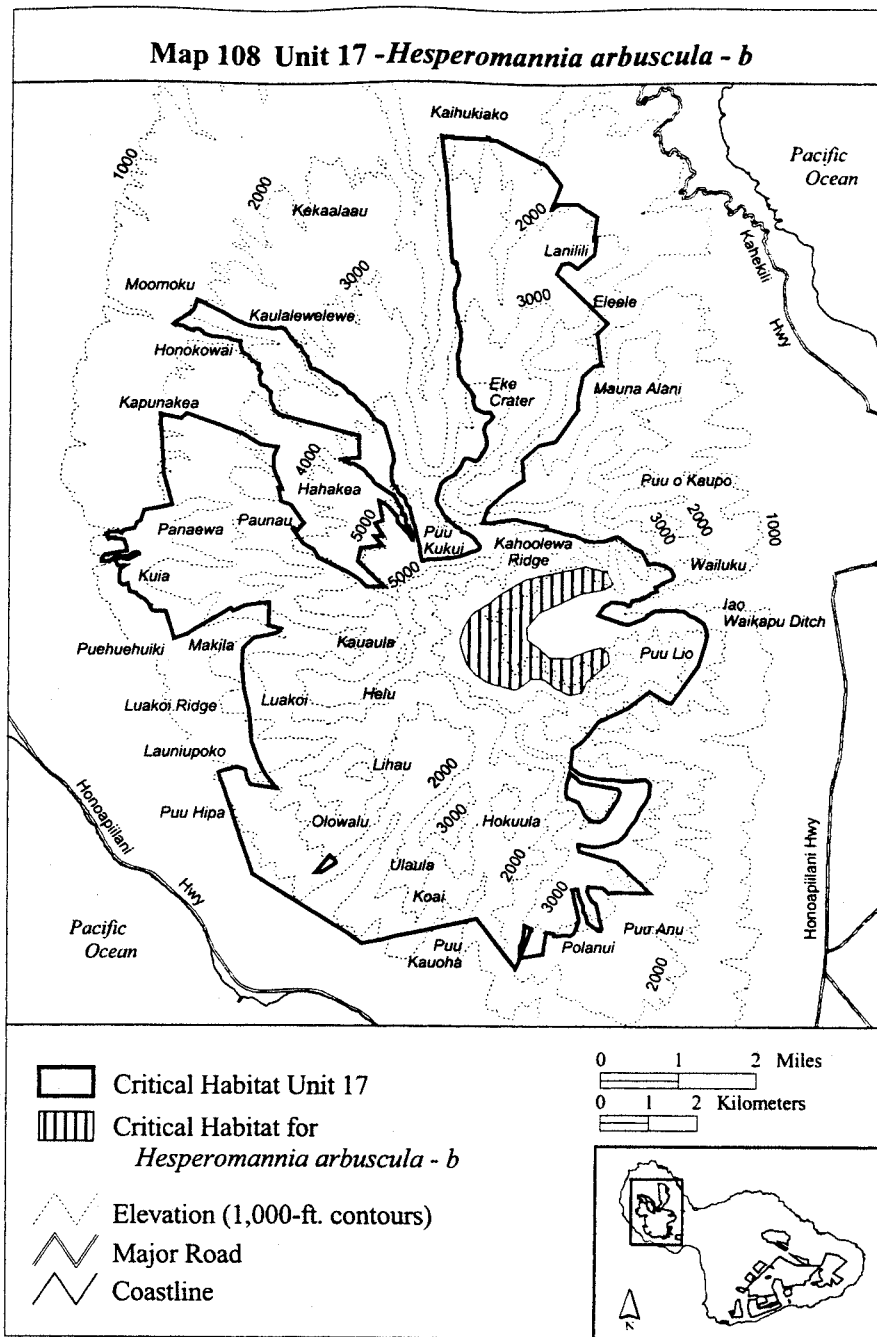
(cviii) Maui 17—*Hesperomannia arbuscula*—b (435 ha; 1,076 ac).

(A) Unit consists of the following 36 boundary points: Start at 752168, 2310821; 752476, 2311020; 752645, 2311166; 753026, 2311401; 753239, 2311511; 754450, 2311761; 754890, 2311665; 755015, 2311408; 754831,

2311291; 754347, 2311203; 753481, 2310799; 753232, 2310491; 753247, 2310271; 753459, 2310095; 753701, 2309890; 754112, 2309875; 754567, 2310044; 754773, 2310102; 754912, 2310014; 754949, 2309787; 754736, 2309611; 754479, 2309391; 754391, 2309156; 754142, 2309105; 753841,

2309244; 753599, 2309427; 753349, 2309449; 753078, 2309251; 752982, 2309229; 752461, 2309361; 752190, 2309530; 751999, 2309758; 751904, 2310058; 751860, 2310256; 751955, 2310528; 752087, 2310748; return to starting point.

(B) Note: Map 108 follows:



(cix) Maui 17—*Hibiscus brackenridgei*—b (672 ha; 1,661 ac).

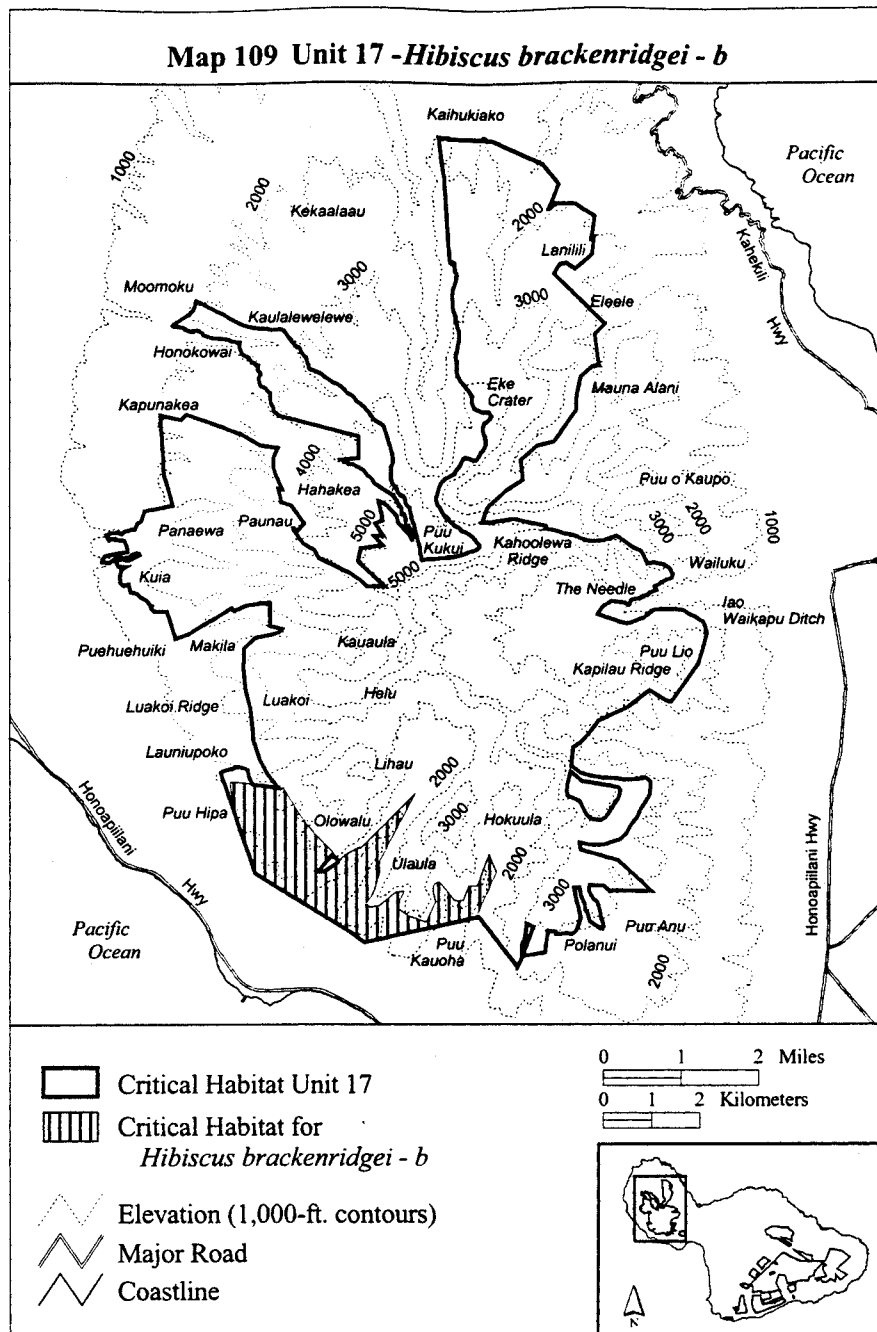
(A) Unit consists of the following 60 boundary points: Start at 752075, 2304457; 752048, 2304451; 750687, 2304151; 750686, 2304151; 750403, 2304088; 749884, 2303974; 749722, 2304095; 749666, 2304138; 749584, 2304189; 748359, 2304949; 747620, 2305411; 747479, 2305820; 747343, 2306214; 747263, 2306446; 747200, 2306630; 747191, 2306692; 747101, 2307299; 747121, 2307299; 747120, 2307301; 747329, 2307289; 747571, 2307254; 748096, 2307179; 748214,

2307162; 748499, 2306705; 748671, 2306455; 749034, 2306050; 749215, 2305860; 749378, 2305670; 749491, 2305783; 749783, 2305937; 749811, 2305928; 750938, 2307038; 750193, 2305638; 750202, 2305598; 750197, 2305412; 750122, 2305158; 750027, 2304930; 749905, 2304760; 750011, 2304702; 750197, 2304744; 750446, 2304940; 750546, 2305015; 750695, 2305036; 750679, 2304967; 750621, 2304845; 750589, 2304670; 750818, 2304506; 751161, 2304400; 751352, 2304808; 751305, 2304993; 751305, 2305126; 751352, 2305195; 751442,

2305221; 751741, 2304837; 751924, 2304837; 752039, 2305135; 752222, 2305135; 752452, 2305777; 752612, 2305410; 752197, 2304484; return to starting point.

(B) Excluding the area bounded by the following 11 boundary points (6ha; 15ac): Start at 749362, 2305641; 749057, 2305433; 748930, 2305439; 749226, 2305793; 749363, 2305641; 749363, 2305641; 749363, 2305641; 749363, 2305641; 749363, 2305641; 749363, 2305641; 749363, 2305641; return to starting point.

(C) Note: Map 109 follows:



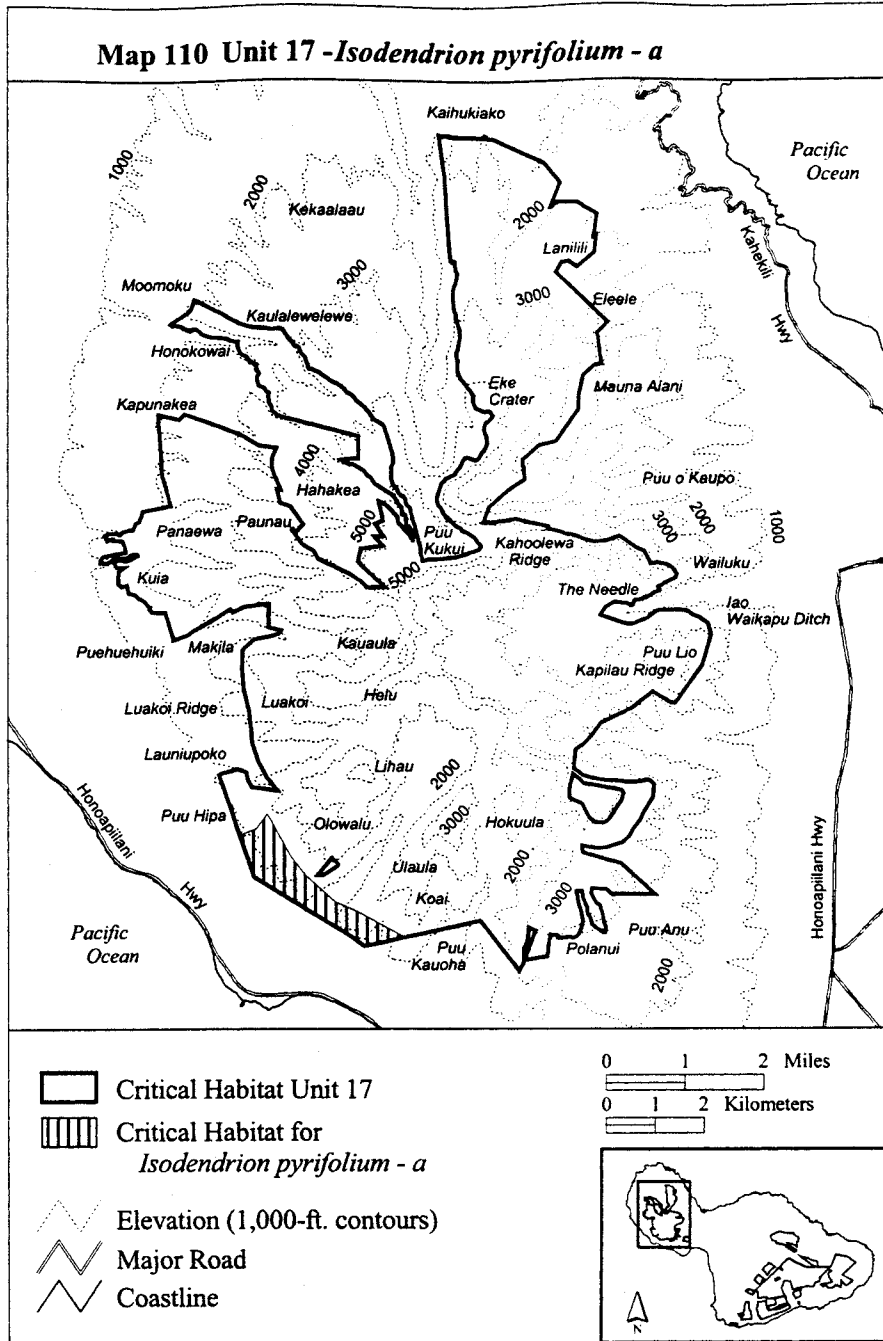
(cx) Maui 17—*Isodendron pyrifolium*—a (224 ha; 555 ac).

(A) Unit consists of the following 20 boundary points: Start at 750686, 2304151; 750460, 2304101; 750214, 2304047; 749928, 2303984; 749903,

2303978; 749898, 2303977; 749722, 2304095; 749584, 2304189; 749409, 2304307; 748359, 2304949; 747620, 2305407; 747479, 2305820; 747331, 2306254; 747670, 2306395; 747898,

2306699; 748388, 2305794; 748679, 2305440; 749287, 2304896; 749758, 2304696; 750700, 2304154; return to starting point.

(B) Note: Map 110 follows:



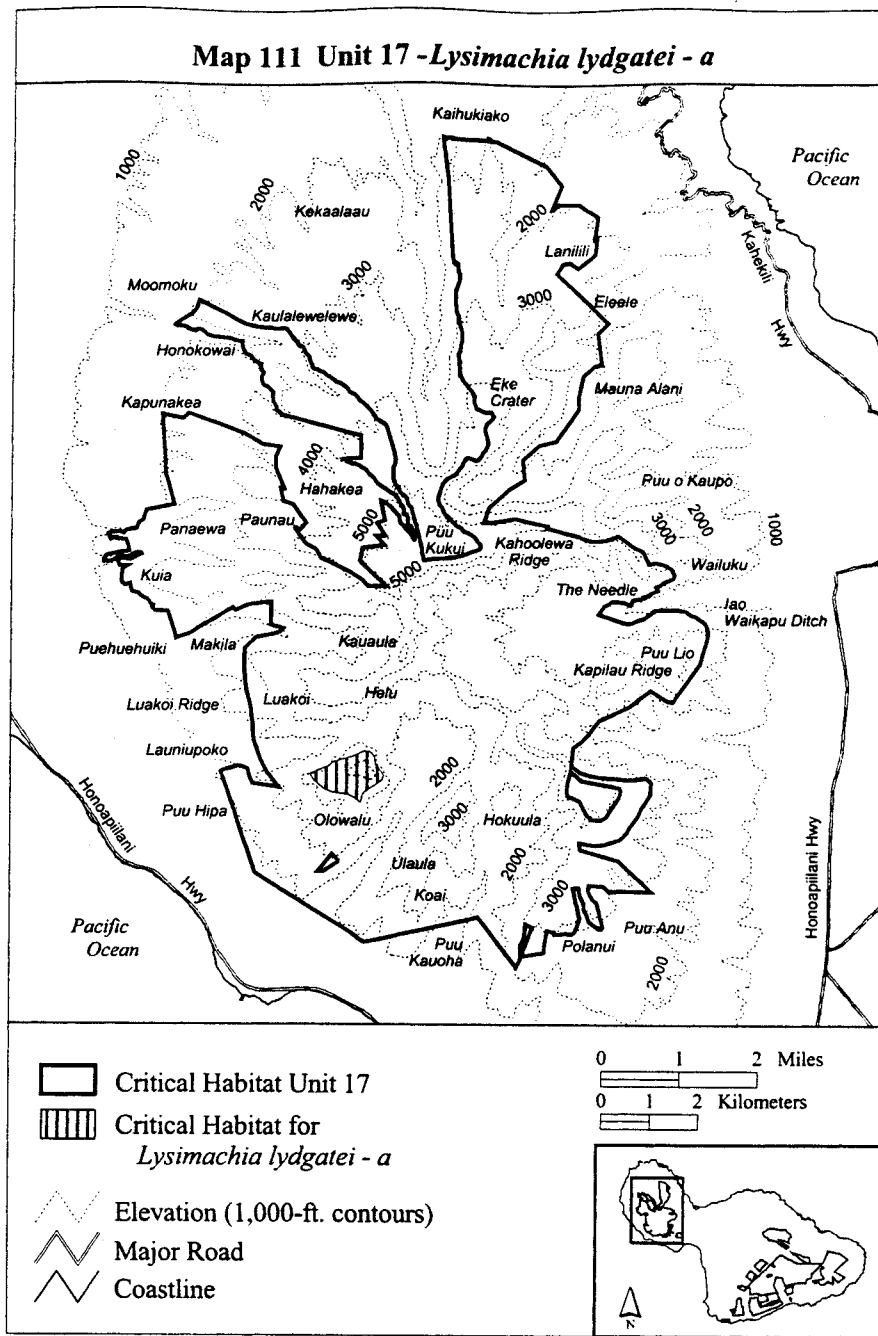
(cxi) Maui 17—*Lysimachia lydgatei*— a (89 ha; 221 ac).

(A) Unit consists of the following 28 boundary points: Start at 748761, 2307434; 748761, 2307462; 748898, 2307517; 749159, 2307627; 749233, 2307705; 749329, 2307723; 749389,

2307755; 749654, 2307824; 749737, 2307865; 749879, 2307929; 750007, 2307916; 750080, 2307833; 750099, 2307732; 750103, 2307664; 750186, 2307558; 750273, 2307434; 750250, 2307334; 750076, 2307201; 749911, 2307100; 749842, 2307040; 749801,

2306857; 749663, 2306972; 749549, 2307022; 749480, 2307040; 749242, 2307059; 749086, 2307127; 748830, 2307334; 748761, 2307421; return to starting point.

(B) Note: Map 111 follows:



(cxii) Maui 17—*Lysimachia lydgatei*— b (220 ha; 544 ac).

(A) Unit consists of the following 67 boundary points: Start at 754164, 2307624; 754188, 2307607; 754367, 2307487; 754541, 2307436; 754599, 2307426; 754834, 2307383; 755113, 2307365; 755261, 2307345; 755428, 2307345; 755624, 2307370; 755652, 2307375; 755657, 2307376; 755704, 2307385; 755734, 2307365; 755806, 2307294; 755803, 2307069; 755794, 2307046; 755803, 2307043; 755697, 2306874; 755624, 2306756; 755515, 2306552; 755490, 2306519; 755377,

2306367; 755334, 2306276; 755319, 2306243; 755262, 2306193; 755163, 2306105; 755088, 2306079; 755078, 2306075; 754935, 2306024; 754857, 2305996; 754748, 2305990; 754614, 2305982; 754412, 2306019; 754341, 2306032; 754341, 2306031; 754336, 2306037; 754319, 2306054; 754254, 2306105; 754083, 2306112; 753970, 2306152; 753941, 2306203; 753985, 2306280; 754050, 2306349; 754192, 2306403; 754247, 2306469; 754327, 2306603; 754312, 2306694; 754272, 2306781; 754214, 2306829; 753999, 2306850; 753861, 2306832; 753774,

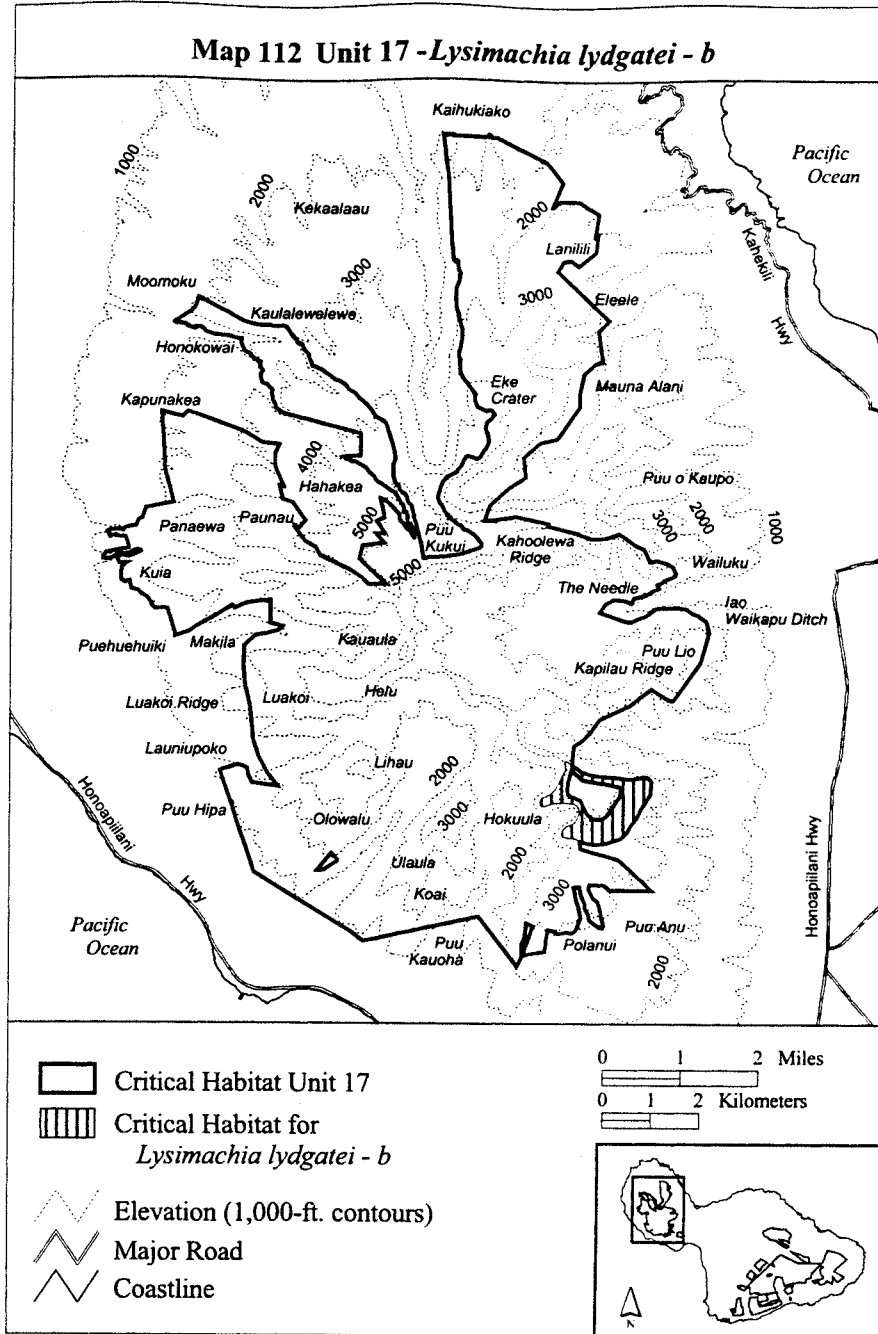
2306836; 753618, 2306774; 753523, 2306770; 753494, 2306847; 753541, 2306949; 753640, 2306978; 753730, 2307025; 753825, 2307130; 753890, 2307243; 753940, 2307388; 754036, 2307519; 754021, 2307625; 754007, 2307650; 754021, 2307697; 754054, 2307701; return to starting point.

(B) Excluding the area bounded by the following 19 boundary points (62ha; 153ac): Start at 754495, 2306605; 754472, 2306625; 754334, 2306901; 754090, 2307018; 754065, 2307098; 754087, 2307266; 754141, 2307512; 754162, 2307496; 754243, 2307436;

754381, 2307316; 755039, 2307210;
 755145, 2307181; 755188, 2307116;
 755155, 2306981; 755028, 2306781;

754890, 2306567; 754808, 2306523;
 754788, 2306512; 754588, 2306523;
 return to starting point.

(C) Note: Map 112 follows:



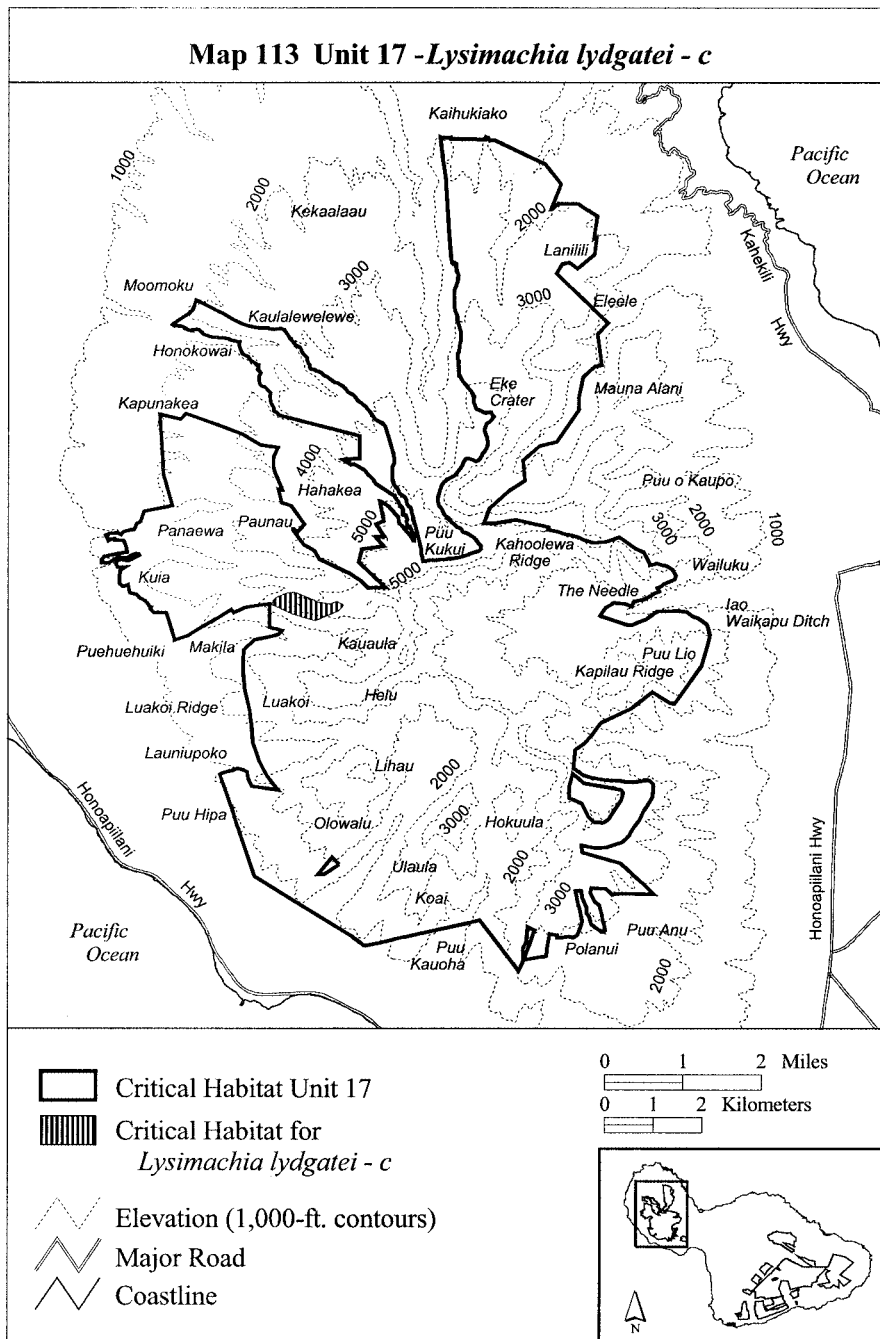
(cxiii) Maui 17—*Lysimachia lydgatei*—c (47 ha; 117 ac).

(A) Unit consists of the following 18 boundary points: Start at 748746, 2311133; 748917, 2311048; 749167,

2311011; 749305, 2311059; 749438, 2311006; 749422, 2310952; 749353, 2310873; 749060, 2310745; 748858, 2310670; 748624, 2310729; 748411, 2310793; 748135, 2310920; 747970,

2311000; 747997, 2311080; 748066, 2311154; 748289, 2311240; 748433, 2311255; 748512, 2311234; return to starting point.

(B) Note: Map 113 follows:



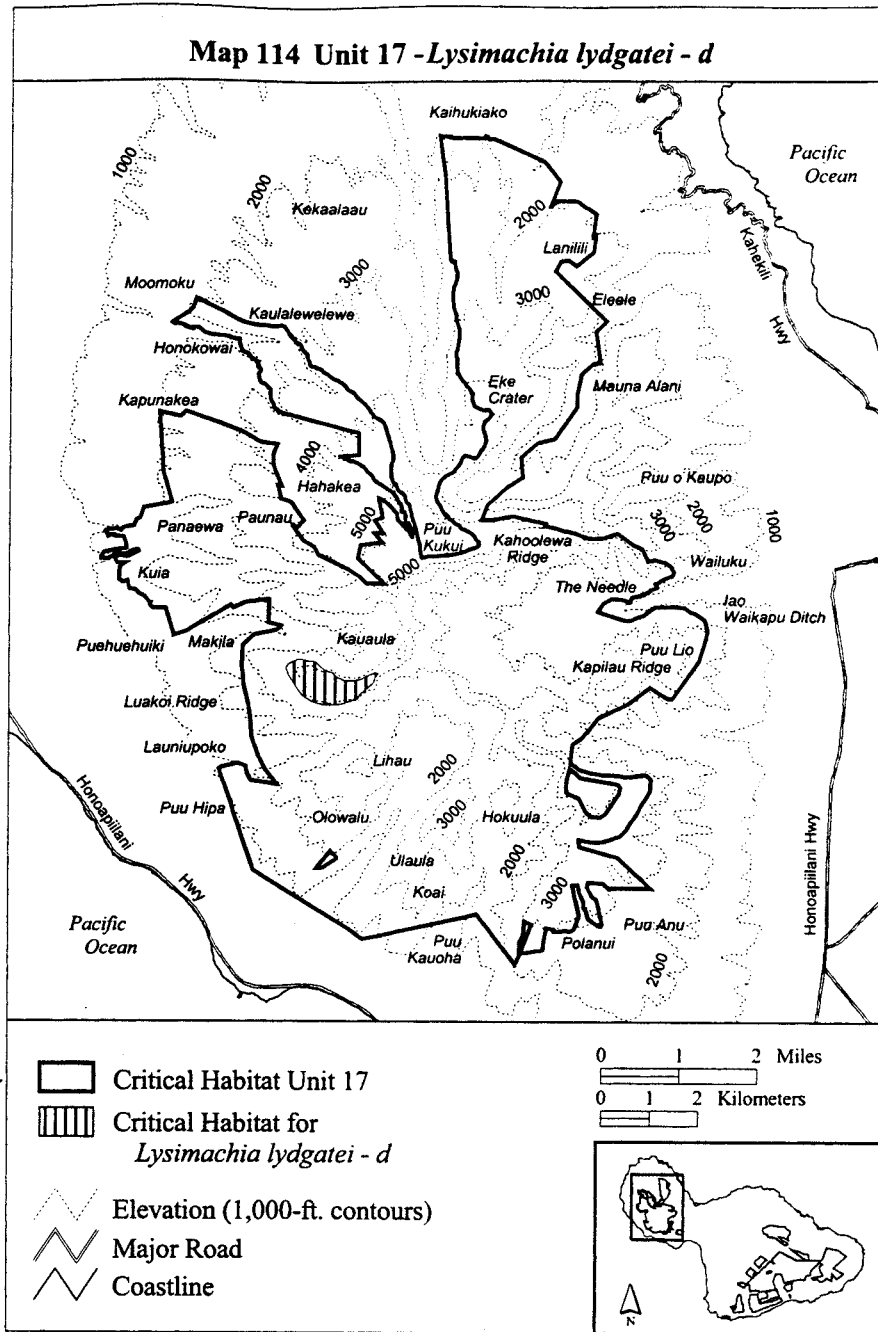
(cxiv) Maui 17—*Lysimachia lydgatei*—d (98 ha; 241 ac).

(A) Unit consists of the following 30 boundary points: Start at 750135, 2309496; 750181, 2309483; 750177, 2309446; 750122, 2309373; 750090, 2309281; 749925, 2309130; 749801,

2309038; 749773, 2308951; 749416, 2308836; 749077, 2308814; 748834, 2308882; 748623, 2309020; 748486, 2309217; 748335, 2309450; 748293, 2309574; 748321, 2309638; 748385, 2309698; 748523, 2309757; 748582, 2309771; 748738, 2309734; 748885,

2309721; 748999, 2309606; 749123, 2309519; 749251, 2309487; 749329, 2309405; 749498, 2309322; 749682, 2309322; 749842, 2309350; 749906, 2309400; 750025, 2309450; return to starting point.

(B) Note: Map 114 follows:



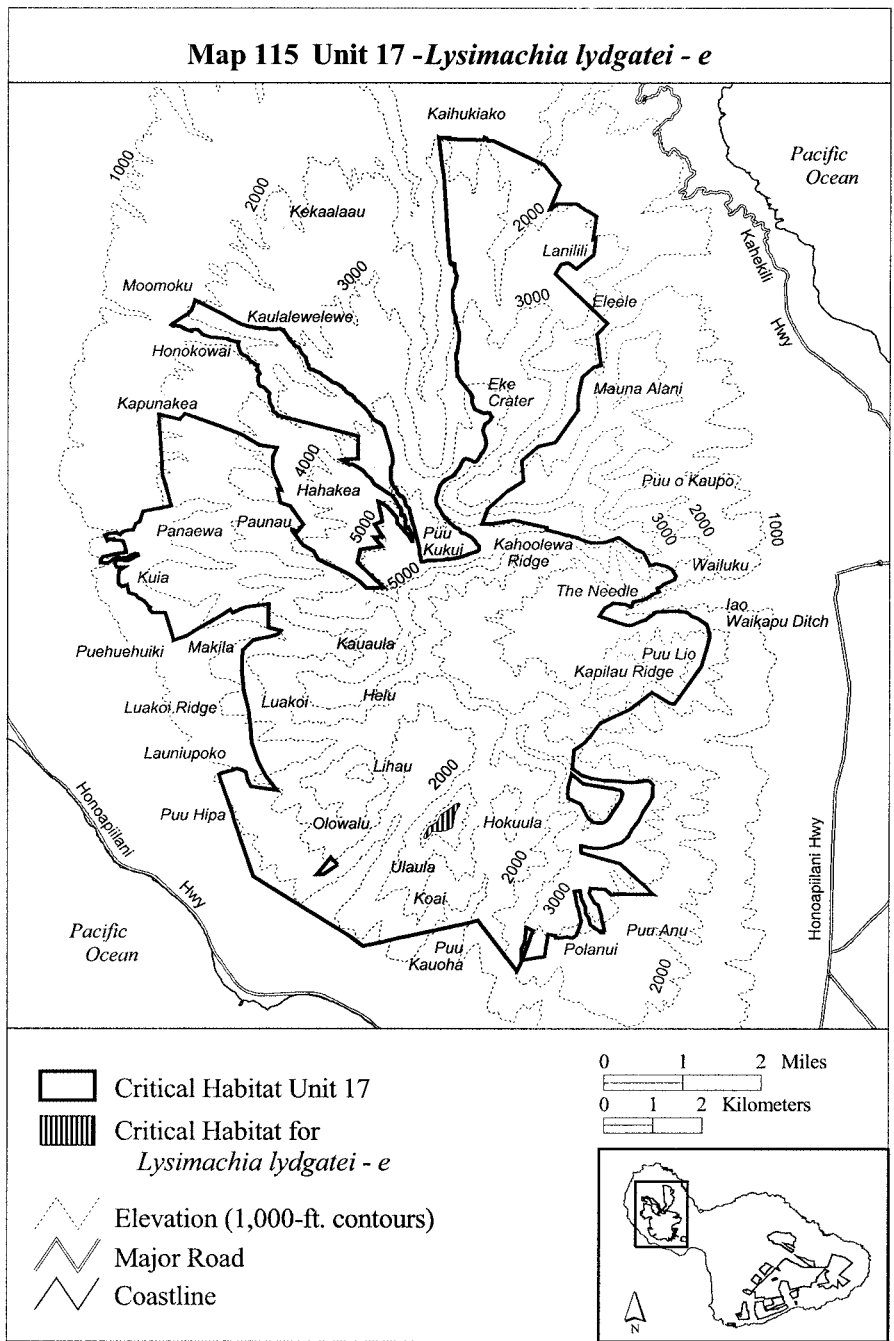
(cxv) Maui 17—*Lysimachia lydgatei*—
e (18 ha; 44 ac).

(A) Unit consists of the following 22
boundary points: Start at 751408,
2306523; 751429, 2306563; 751478,
2306669; 751724, 2306831; 751767,

2306892; 751846, 2306916; 751871,
2306886; 751843, 2306831; 751785,
2306736; 751755, 2306654; 751746,
2306529; 751718, 2306404; 751575,
2306347; 751374, 2306334; 751307,
2306322; 751264, 2306246; 751164,

2306182; 751133, 2306194; 751136,
2306234; 751188, 2306328; 751240,
2306423; 751359, 2306493; return to
starting point.

(B) Note: Map 115 follows:



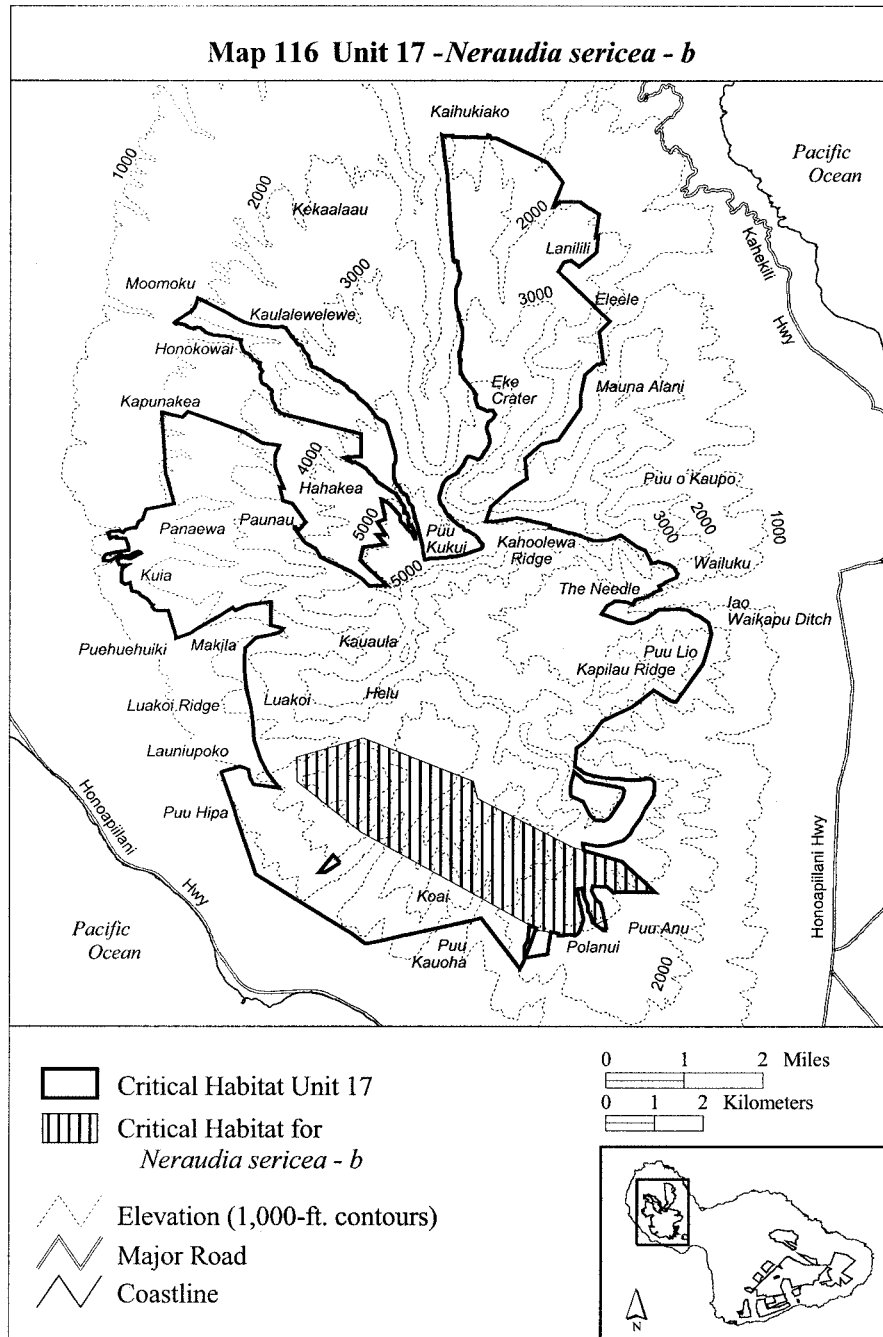
(cxvi) Maui 17—*Nerardia sericea*—b (1,189 ha; 2,938 ac).

(A) Unit consists of the following 56 boundary points: Start at 754350, 2305894; 755139, 2305668; 755567, 2305273; 755828, 2305033; 755089, 2305043; 755087, 2305045; 754979, 2305016; 754831, 2305142; 754762, 2305147; 754540, 2305162; 754519, 2305074; 754515, 2305057; 754540, 2305011; 754546, 2305000; 754546, 2305000; 754621, 2304863; 754699,

2304812; 754760, 2304616; 754771, 2304529; 754777, 2304488; 754780, 2304459; 754601, 2304367; 754542, 2304415; 754486, 2304579; 754439, 2304653; 754438, 2304725; 754437, 2304765; 754435, 2304770; 754349, 2304956; 754320, 2305103; 754319, 2305108; 754309, 2305107; 754214, 2305093; 754235, 2304991; 754278, 2304785; 754282, 2304767; 754351, 2304474; 754342, 2304448; 754333,

2304422; 754324, 2304394; 754323, 2304390; 754277, 2304259; 754255, 2304193; 754171, 2304150; 754067, 2304164; 753832, 2304195; 753811, 2304198; 753675, 2304217; 753449, 2304247; 749789, 2306260; 748476, 2307315; 748455, 2307820; 749832, 2308208; 752082, 2307325; 752168, 2306959; 754128, 2305958; return to starting point.

(B) Note: Map 116 follows:

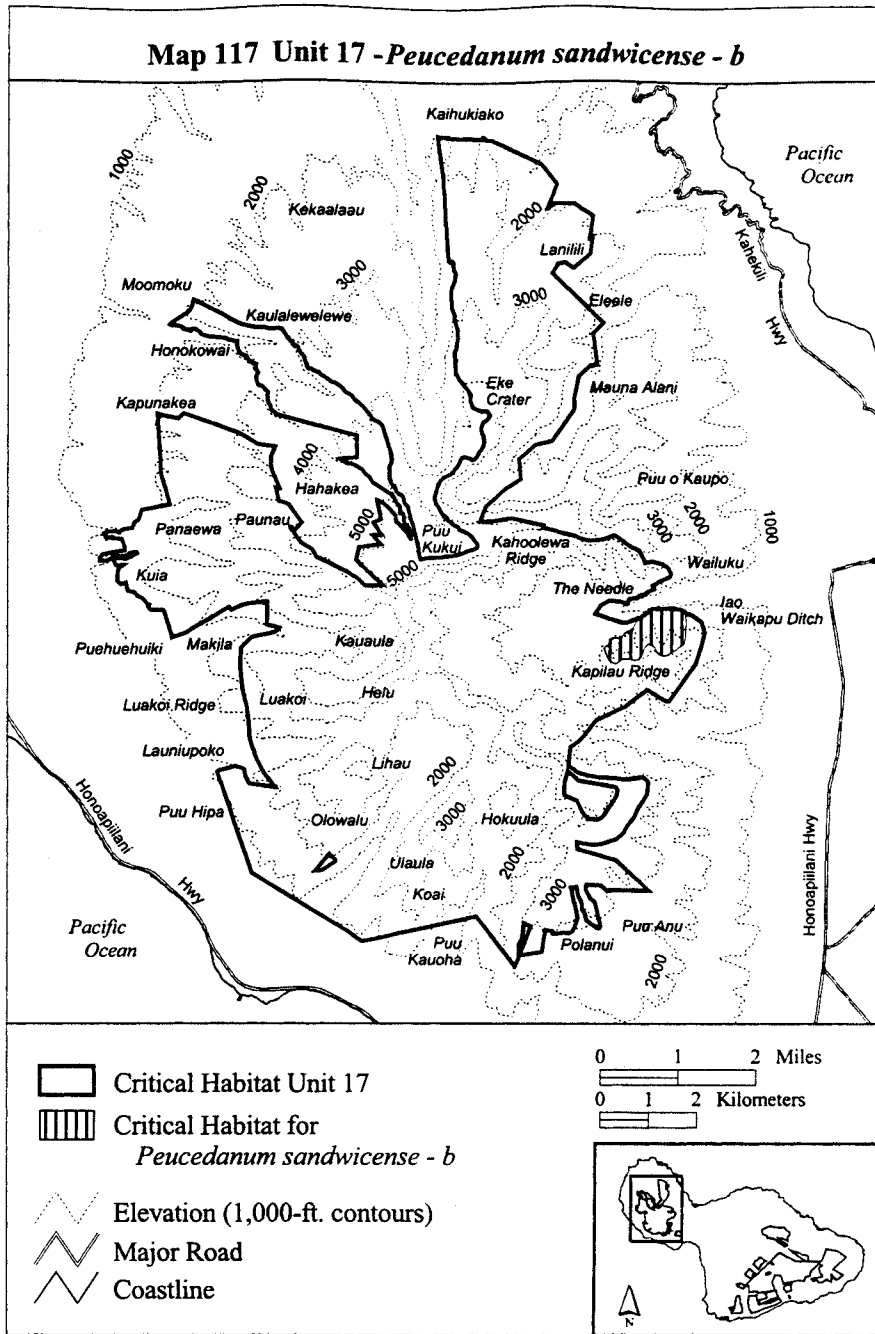


(cxvii) Maui 17—*Peucedanum sandwicense*—b (117 ha; 289 ac).
 (A) Unit consists of the following 41 boundary points: Start at 755661, 2310703; 755670, 2310709; 755718, 2310743; 755890, 2310863; 755896, 2310864; 756325, 2310873; 756497, 2310849; 756549, 2310816; 756582, 2310768; 756582, 2310767; 756578,

2310701; 756602, 2310559; 756578, 2310444; 756578, 2310273; 756549, 2310135; 756463, 2310087; 756387, 2310011; 756287, 2309973; 756216, 2309911; 756116, 2309892; 756068, 2309906; 755992, 2309963; 755930, 2310082; 755806, 2310140; 755735, 2310078; 755697, 2309982; 755659, 2309873; 755587, 2309811; 755502,

2309811; 755430, 2309835; 755292, 2309835; 755140, 2309730; 755002, 2309797; 754882, 2310059; 754982, 2310125; 755002, 2310244; 755068, 2310268; 755221, 2310259; 755344, 2310382; 755492, 2310463; 755573, 2310625; return to starting point.

(B) Note: Map 117 follows:



(cxviii) Maui 17—*Phlegmariurus manni*—d (57 ha; 140 ac).

(A) Unit consists of the following 34 boundary points: Start at 749731, 2314023; 749762, 2314024; 749763, 2314024; 749764, 2314024; 749764, 2314025; 749766, 2314245; 749769, 2314498; 749768, 2314500; 749767,

2314500; 749602, 2314542; 750115, 2314813; 750120, 2314809; 750138, 2314798; 750173, 2314786; 750215, 2314763; 750223, 2314758; 750232, 2314754; 750246, 2314737; 750265, 2314720; 750286, 2314703; 750288, 2314702; 750386, 2314362; 750454, 2314143; 750461, 2314125; 750462,

2314110; 750462, 2314098; 750469, 2314075; 750476, 2314039; 750478, 2314029; 750479, 2314015; 750481, 2313991; 750479, 2313958; 750479, 2313948; 750046, 2313750; return to starting point.

(B) Note: Map 118 follows: