

U.S. Department of
Homeland Security

United States
Coast Guard



LIGHT LIST

Volume III

ATLANTIC and GULF COASTS

Little River, South Carolina to Econfina River, Florida
(Includes Puerto Rico and the U.S. Virgin Islands)

This publication contains a list of lights, sound
signals, buoys, daybeacons, and other aids to navigation.

IMPORTANT

THIS PUBLICATION SHOULD BE CORRECTED
EACH WEEK FROM THE LOCAL NOTICES TO MARINERS
OR NOTICES TO MARINERS AS APPROPRIATE.

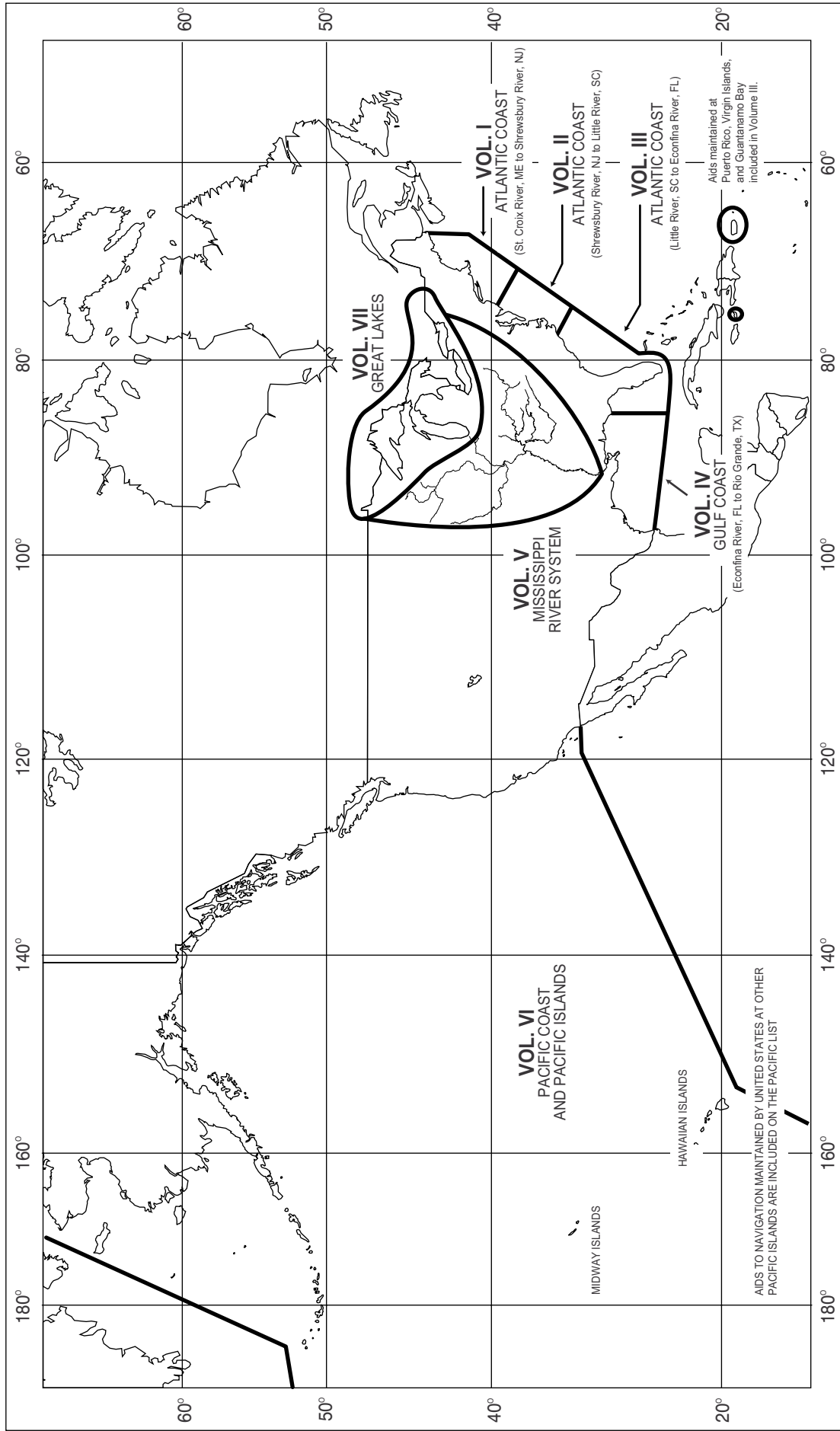
2007

COMDTPUB P16502.3

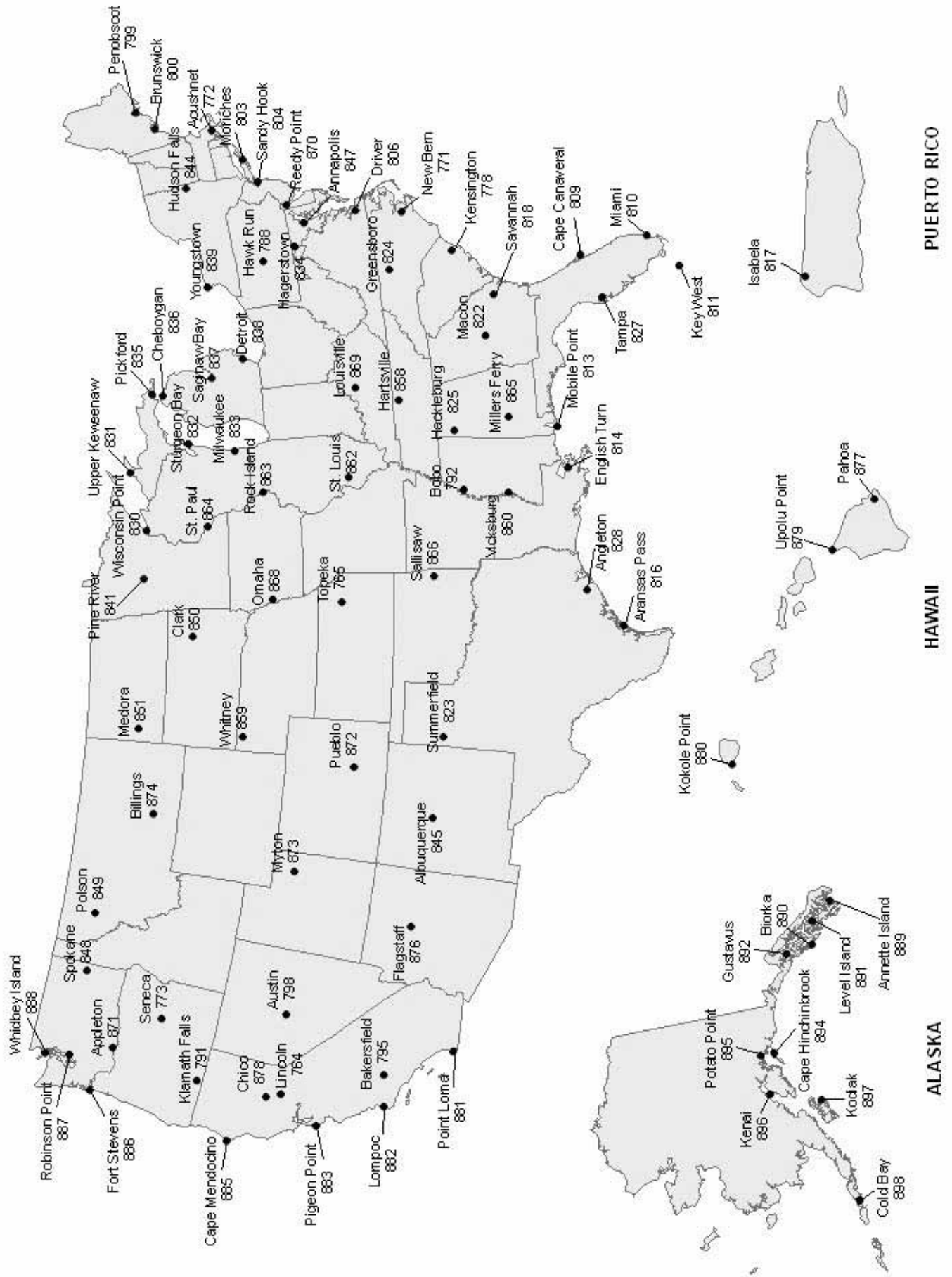
U.S. GOVERNMENT PRINTING OFFICE
WASHINGTON, DC.

For sale by Superintendent of Documents, U.S. Government Printing Office, Washington, DC 20402
GPO Stock Number: 050-012-004-59-5
ISBN: 0-16-072990-4

LIMITS OF LIGHT LISTS PUBLISHED BY
U.S. COAST GUARD



U.S. DGPS SITES & IDENTIFICATION NUMBERS



COAST GUARD DISTRICT COMMANDERS

DISTRICT ADDRESS	WATERS OF JURISDICTION
<p>FIRST 408 Atlantic Avenue Boston, MA 02110-3350 http://www.uscg.newengland.com PHONE: 617-223-8558</p>	<p>Maine, New Hampshire, Massachusetts, Vermont (Lake Champlain), Rhode Island, Connecticut, New York, to Shrewsbury River, New Jersey.</p>
<p>FIFTH Federal Building, 431 Crawford Street Portsmouth, VA 23704-5004 http://www.uscg.mil/antarea/index.html PHONE: 757-398-6486 757-398-6231</p>	<p>Shrewsbury River, New Jersey to Delaware, Maryland, Virginia, District of Columbia and North Carolina.</p>
<p>SEVENTH Brickell Plaza Federal Building 909 SE 1st Avenue; Rm 406 Miami, FL 33131-3050 http://www.uscg.mil/d7/ PHONE: 305-415-6730 305-415-6800</p>	<p>South Carolina, Georgia, Florida to 83°50'W, and Puerto Rico and adjacent islands of the United States.</p>
<p>EIGHTH Hale Boggs Federal Building 500 Poydras Street New Orleans, LA 70130-3310 http://www.uscg.mil/d8/index.html PHONE: 504-589-6277 504-589-6225</p>	<p>Florida westward from 83°50'W, Alabama, Mississippi, Louisiana, Texas, the Mississippi River System except that portion of the Illinois River north of Joliet, Illinois.</p>
<p>NINTH 1240 East 9th Street Cleveland, OH 44199-2060 http://www.uscg.mil/d9/uscgd9.html PHONE: 216-902-6060 216-902-6117</p>	<p>Great Lakes and St. Lawrence River above St. Regis River.</p>
<p>ELEVENTH Coast Guard Island Building 50-6 Alameda, CA 94501-5100 http://www.uscg.mil/D11/ PHONE: 510-437-2976</p>	<p>California.</p>
<p>THIRTEENTH Federal Building 915 Second Avenue Seattle, WA 98174-1067 http://www.uscg.mil/d13/default.htm PHONE: 206-220-7270 206-220-7004</p>	<p>Oregon, Washington, Idaho, and Montana.</p>
<p>FOURTEENTH Prince Kalanianaʻole Federal Bldg. 300 Ala Moana Blvd 9th Floor, Room 9-236 Honolulu, HI 96850-4982 http://www.uscg.mil/d14/ PHONE: 808-541-2316 808-541-2500</p>	<p>Hawaiian, American Samoa, Marshall, Marianas, and Caroline Islands.</p>
<p>SEVENTEENTH P.O. Box 25517 Juneau, AK 99802-5517 http://www.uscg.mil/d17/ PHONE: 907-463-2262 907-463-2004</p>	<p>Alaska.</p>

U. S. COAST GUARD SEVENTH DISTRICT UNIT LISTING

U.S. COAST GUARD AIDS TO NAVIGATION TEAMS

ANT ST. PETERSBURG

600 8th AVE., S.E.
ST. PETERSBURG, FL 33701-
5030
(727) 824-7634

ANT TYBEE

P.O. BOX 910
SAVANNAH BEACH, GA
31328-0091
(912) 786-5791

ANT PUERTO RICO

LA PUNTILLA-FINAL
OLD SAN JUAN, PR 00903-
2029
(787) 729-2346

ANT PONCE DE LEON

2999 N. PENINSULA AVE.
NEW SMYRNA BEACH, FL
32169-2041
(386) 427-3227

ANT FT. LAUDERDALE

7000 N. OCEAN DRIVE
DANIA, FL 33004-3079
(954) 927-1611

ANT KEY WEST

c/o CG Sector
KEY WEST, FL 33040-6695
(305) 292-8748

ANT JACKSONVILLE

P.O. BOX 51288
JACKSONVILLE BEACH, FL
32250-0000
(904) 241-8422

ANT CHARLESTON

196 TRADD STREET
CHARLESTON, SC 29401
(843) 720-7734

ANT GEORGETOWN

355 MARINA DRIVE
GEORGETOWN, SC 29440-
2412
(843) 527-4415

ANT FORT PIERCE

900 SEAWAY DRIVE
FORT PIERCE, FL 34949-3039
(772) 461-7606

BUOY TENDERS

USCGC HUDSON (WLIC 801)

100 MAC ARTHUR CAUSEWAY
MIAMI BEACH, FL 33139-
5101
(305) 535-4375

USCGC VISE (WLIC 75305)

c/o U.S. COAST GUARD
STATION
600 8th AVE S.E.
ST. PETERSBURG, FL 33701-
5099
(727) 502-1576

USCGC MARIA BRAY (WLM 562)

4200 OCEAN ROAD
ATLANTIC BEACH, FL 32233-
2233
(904) 564-7613

USCGC JOSHUA APPLEBY (WLM 556)

c/o CG STATION
600 8th AVE., S.E.
ST. PETERSBURG, FL 33701-
5099
(727) 509-1570

USCGC OAK (WLB-211)

1050 REGISTER STREET
CHARLESTON, SC 29405-
2421
(843) 724-7666

USCGC HAMMER (WLIC 75302)

4200 OCEAN STREET
MAYPORT, FL 322333
(904) 564-7607

USCGC ANVIL (WLIC 75301)

c/o COAST GUARD BASE
CHARLESTON, SC 29401-
1817
(843) 724-7666

USCG NAVIGATION CENTER Navigation Information Service (NIS)

The Coast Guard is the official government source of information for civil users of the Global Positioning Satellite System (GPS). The Navigation Information Service (NIS) is available 24 hours a day, seven days a week, for all Radio Navigation and maritime related needs via phone, fax or e mail. The NIS provides users the ability to access real time or archived GPS, NDGPS, DGPS Loran-C, and LNM information at <http://www.navcen.uscg.gov> as well as subscribe to an automated list service which enables users to receive GPS status messages and Notice to NAVSTAR User (NANU) messages via direct Internet e-mail.

The NAVCEN also disseminates GPS, DGPS, and LORAN safety advisory broadcast messages through USCG broadcast stations utilizing VHF-FM voice, HF-SSB voice, and NAVTEX broadcasts. The broadcasts provide the GPS and DGPS user in the marine environment with the current status of the navigation systems, as well as any planned/unplanned system outages that could affect GPS, DGPS, and LORAN navigational accuracy.

To comment on any of these services or ask questions about the service offered, contact the NAVCEN at:

**Commanding Officer
U.S. Coast Guard NAVCEN (NIS)
7323 Telegraph Road
Alexandria, VA 22310-3998**

Phone: (703) 313-5900
FAX: (703) 313-5920
Internet: <http://www.navcen.uscg.gov>

This Light List is corrected through: Seventh Coast Guard District Local Notice to Mariners No. 27/07

<http://www.navcen.uscg.gov/lnm/d7/default.htm>

To National Geospatial-Intelligence Agency (NGA).No. 29/07

The 2007 edition supersedes the 2006 Print edition.

RECORD OF CORRECTIONS

YEAR 2007	YEAR 2008
1.....12.....23.....33.....43.....	1.....12.....23.....33.....43.....
2.....13.....24.....34.....44.....	2.....13.....24.....34.....44.....
3.....14.....25.....35.....45.....	3.....14.....25.....35.....45.....
4.....15.....26.....36.....46.....	4.....15.....26.....36.....46.....
5.....16.....27.....37.....47.....	5.....16.....27.....37.....47.....
6.....17.....28.....38.....48.....	6.....17.....28.....38.....48.....
7.....18.....29.....39.....49.....	7.....18.....29.....39.....49.....
8.....19.....30.....40.....50.....	8.....19.....30.....40.....50.....
9.....20.....31.....41.....51.....	9.....20.....31.....41.....51.....
10.....21.....32.....42.....52.....	10.....21.....32.....42.....52.....
11.....22.....	11.....22.....

Preface

Lights and other marine aids to navigation, maintained by or under authority of the U.S. Coast Guard and located on waters used by general navigation, are described in the Light List. This volume includes aids located between Little River, South Carolina to Econfina River, Florida including Puerto Rico and the U.S. Virgin Islands.

Included are all Coast Guard aids to navigation used for general navigation such as lights, sound signals, buoys, daybeacons, and other aids to navigation. Not included are Coast Guard mooring buoys and some buoys having no lateral significance, such as special purpose, anchorage, fish net, and dredging.

Aids to Navigation Link:

<http://www.uscgboating.org/safety/aton/system.htm>

CAUTION: Mariners attempting to pass a buoy close aboard risk collision with a yawing buoy or with the obstruction, which the buoy marks. Mariners must not rely on buoys alone for determining their positions due to factors limiting buoy reliability

PRIVATE AIDS TO NAVIGATION

Included: Class I aids to navigation on marine structures or other works which the owners are legally obligated to establish, maintain, and operate as prescribed by the Coast Guard.

Included: Class II aids to navigation exclusive of Class I, located in waters used by general navigation.

Not included: Class III aids to navigation exclusive of Class I and Class II, located in waters not ordinarily used by general navigation.

This Light List is published via hardcopy annually, and posted electronically at:

<http://www.navcen.uscg.gov/pubs/LightLists/LightLists.htm> and is intended to furnish more complete information concerning aids to navigation than can be conveniently shown on charts. This Light List is not intended to be used in place of charts or Coast Pilots. Charts should be consulted for the location of all aids to navigation. It may be dangerous to use aids to navigation without reference to charts.

This list is corrected to the date of the notices to mariners shown on the title page. Changes to aids to navigation during the year are published in U.S. Coast Guard Local Notices to Mariners and National Geospatial Intelligence Agency (NGA) Notices to Mariners. Important changes to aids to navigation are also broadcast through Coast Guard or Naval radio stations and NAVTEX. Mariners should keep their Light Lists, charts and other nautical publications corrected from these notices and should consult all notices issued after the date of publication of this Light List.

The electronic version of this publication is updated monthly, and is available at:

<http://www.navcen.uscg.gov/pubs/LightLists/V3COMPLETE.pdf>

IMPORTANT: A summary of corrections for this publication, which includes corrections from the dates shown on the title page to the date of availability, is published in the Local Notice to Mariners and the Notice to Mariners. These corrections must be applied in order to bring the Light List up-to-date. Additionally, this publication should be corrected weekly from the Local Notices to Mariners or the Notices to Mariners, as appropriate.

Mariners and others are requested to bring any apparent errors or omissions in these lists to the attention of:

**Seventh District Commander:
Brickell Plaza Federal Building
909 SE 1st Avenue; Rm: 406
Miami, FL 33131-3050**

**or USCG Navigation Center, Charting Branch
7323 Telegraph Road
Alexandria, VA 22315-3940**

Email: Tis-pf-Nisws@USCG.mil.

INTRODUCTION

Arrangement. Aids to navigation on the coasts are arranged in geographic order clockwise from north to south along the Atlantic coast, east to west along the Gulf of Mexico, and south to north along the Pacific coast. On the Great Lakes, aids to navigation are arranged from east to west and from north to south, except on Lake Michigan which is arranged from north to south. Seacoast aids to navigation are listed first, followed by entrance and harbor aids to navigation, listed from seaward to the head of navigation

Names of aids to navigation are printed as follows to help distinguish at a glance the type of aid to navigation listed:

Seacoast/Lake coast Lights and Secondary Lights

RACONS

Sound Signals

RIVER, HARBOR, AND OTHER LIGHTS

Lighted Buoys

Daybeacons and Unlighted Buoys

Light List Numbers are assigned to all federal aids to navigation for reference in the Light List. Aids to navigation are numbered by fives in accordance with their order of appearance in each volume of the Light List. Other numbers and decimal fractions are assigned where newly established aids to navigation are listed between previously numbered aids to navigation. The Light Lists are renumbered periodically to assign whole numbers to all aids to navigation.

International numbers are assigned to certain aids to navigation in cooperation with the International Hydrographic Organization. They consist of an alphabetic character followed by three or four numeric characters. A cross-reference listing appears after the index.

DESCRIPTION OF COLUMNS

Column (1): Light List number.

Column (2): Name of the aid to navigation.

A dash (–) is used to indicate the bold heading is part of the name of the aid to navigation. When reporting discrepancies or making reference to such aids to navigation in correspondence, the full name of the aid, including the geographic heading, should be given.

Bearings are in degrees true, read clockwise from 000° through 359°.

Bearings on rangelines are given in degrees and tenths.

Column (3): Geographic position of the aid to navigation in latitude and longitude. *NOTE:* Position is approximate, to the nearest second, and is intended only to facilitate locating the aid on the chart.

Column (4): Light characteristic for lighted aid to navigation.

Column (5): Height above water from the focal plane of the fixed light to mean high water (low water datum on Great

Lakes), listed in feet. For metric conversion, see page F-1.

Column (6): Nominal range of lighted aids to navigation, in nautical miles (statute miles on Great Lakes), listed by color for alternating sector and passing lights. Not listed for ranges, directional lights or private aids to navigation.

Column (7): Structural characteristic of the aid to navigation, including; dayboard (if any), description of fixed structure, color and type of buoy, height of structure above ground.

Column (8): Remarks, including; sound signal characteristic, RACON, light sector arc of visibility, radar reflector, emergency lights, seasonal remarks, and Private AtoN identification.

Abbreviations used in the Light Lists.

Al – Alternating	MHz – Megahertz
bl - blast	Mo - Morse Code
C - Canadian	Oc - Occulting
ec - Eclipse	ODAS - Anchored
ev - Every	Oceanographic
F – Fixed	Data Buoy
fl - flash	Q - Quick (Flashing)
Fl - Flashing	Ra ref - Radar
Fl(2) - Group flashing	reflector
I - Interrupted	s - seconds
Iso - Isophase (Equal interval)	si - silent
kHz - Kilohertz	SPM - Single Point
LFI - Long Flash	Mooring Buoy
lt - Lighted	SS - Sound Signal
Y – Yellow	W - White

U.S. COAST GUARD LIGHT LISTS

Coast Guard Light Lists are sold by the Superintendent of Documents, U.S. Government Printing Office (GPO) and can be ordered by phone: (202) 512-1800; FAX: (202) 512-2250; Web: <http://bookstore.gpo.gov>; or mail: Superintendent of Documents, P.O. Box 371954, Pittsburgh, PA 15250-7954. Light Lists are also available at GPO Bookstores and from GPO Sales Agents. The Light Lists can also be found online at <http://www.navcen.uscg.gov> under the "Light Lists & Corrections" heading in the left hand menu.

NOTICES TO MARINERS

Broadcast Notices to Mariners are made by the Coast Guard through Coast Guard and Navy radio stations. These broadcast notices, which are broadcast on VHF-FM, NAVTEX, and other maritime frequencies, are navigational warnings that contain information of importance to the safety of navigation. Included are reports of deficiencies and changes to aids to navigation, the positions of ice and derelicts, and other important hydrographic information.

Radio stations broadcasting Notices to Mariners are listed in the National Ocean Service Coast Pilots and in the National Geospatial-Intelligence Agency publication Radio Navigational Aids (CDPUBRA117).

5 **Local Notices to Mariners** (U.S. regional coverage) are another means by which the Coast Guard disseminates navigation information for the United States, its territories, and possessions. A Local Notice to Mariners is issued by each Coast Guard district and is used to report changes and discrepancies to aids to navigation maintained by and under the authority of the Coast Guard. Local Notices to Mariners contain other marine information such as channel depths, naval operations, regattas, etc., which may affect vessels and waterways within the jurisdiction of each Coast Guard district. Reports of channel conditions, obstructions, menaces to navigation, danger areas, new chart editions, etc., are also included in the Local Notice to Mariners.

These notices are essential to all navigators for the purposes of keeping their charts, Lights Lists, Coast Pilots and other nautical publications up-to-date. These notices are published as often as required, but usually weekly. They may be obtained via the U.S. Coast Guard Navigation Center website at <http://www.navcen.uscg.gov/lnm>. Vessels operating in ports and waterways in several districts will have to obtain the Local Notice to Mariners from each district in order to be fully informed.

Weekly Notices to Mariners are prepared jointly by the National Geospatial-Intelligence Agency, the U.S. Coast Guard, and the National Ocean Service, and are published weekly by National Geospatial-Intelligence Agency.

The Weekly Notices to Mariners advise mariners of important matters affecting navigational safety including new hydrographic discoveries, changes in channels and aids to navigation. Also included are corrections to Light Lists, Coast Pilots, and Sailing Directions. Foreign marine information is also included. This notice is intended for mariners and others who have a need for information related to oceangoing operations. Because it is intended for use by oceangoing vessels, many corrections that affect small craft navigation and associated waters are not included. Information concerning small craft is contained in the Coast Guard Local Notices to Mariners only. The Weekly Notices to Mariners may be obtained free of charge via the World Wide Web (<http://pollux.nss.nima.mil/index/index.html>) or by e-mail subscription.

NAUTICAL CHARTS AND PUBLICATIONS

Charts and Coast Pilots covering the United States and its territories are published by the National Ocean Service (NOS), Silver Spring, MD 20910, and are for sale by NOS and authorized NOS Sales Agents. A free catalog of available NOS/NOAA products can be obtained from by phone: (301) 436-8301/(800) 638-8972; FAX: (301) 436-6829; or mail: FAA, National Aeronautical Charting Office, Distribution Division AVN-530, 6303 Ivy Lane, Suite 400, Greenbelt, MD 20770.

Maps for the Mississippi River System are published by the various U.S. Army Corps of Engineers District Engineers.

Tide Tables and Tidal Current Tables are no longer printed or distributed by NOS. Private publishing companies are printing the tables using data provided by NOS. These products may be obtained from local stores that carry marine publications.

AIDS TO NAVIGATION DISCREPANCIES

65 The Coast Guard does not keep the tens of thousands of aids to navigation comprising the U.S. Aids to Navigation System under simultaneous and continuous observation. Mariners should realize that it is impossible to maintain every aid to navigation operating properly and on its assigned position at all times. Therefore, for the safety of all mariners, any person who discovers an aid to navigation that is either off station or exhibiting characteristics other than those listed in the Light Lists should promptly notify the nearest Coast Guard unit. Radio messages should be prefixed "COAST GUARD" and transmitted directly to one of the U.S. Government radio stations listed in *Chapter 3, Section 300L, Radio Navigational Aids (RAPUB 117)*.

Recommendations and requests for aids to navigation and to report aids to navigation that are no longer needed should be mailed to the Coast Guard district concerned (see pg. v).

U.S. AIDS TO NAVIGATION SYSTEM

The navigable waters of the United States are marked to assist navigation using the U.S. Aids to Navigation System, a system consistent with the International Association of Marine Aids to Navigation and Lighthouse Authorities (IALA) Maritime Buoyage System. The IALA Maritime Buoyage System is followed by most of the world's maritime nations and will improve maritime safety by encouraging conformity in buoyage systems worldwide. IALA buoyage is divided into two regions made up of Region A and Region B. All navigable waters of the United States follow IALA Region B, except U.S. possessions west of the International Date Line and south of 10 degrees north latitude, which follow IALA Region A. Lateral aids to navigation in Region A vary from those located within Region B. Non-lateral aids to navigation are the same as those used in Region B. Appropriate nautical charts and publications should be consulted to determine whether the Region A or Region B marking schemes are in effect for a given area.

The U.S. Aids to Navigation System is designed for use with nautical charts. Nautical charts portray the physical features of the marine environment, including soundings and other submarine features, landmarks, and other aids necessary for the proper navigation of a vessel. This crucial information cannot be obtained from other sources, even ones such as topographic maps, aeronautical charts, or atlases. The exact meaning of an aid to navigation may not be clear to the mariner unless the appropriate chart is consulted, as the chart illustrates the relationship of the individual aid to navigation to channel limits, obstructions, hazards to navigation, and to the total aids to navigation system.

The navigator should maintain and consult suitable publications and instruments for navigation depending on the vessel's requirements. This shipboard equipment is separate from the aids to navigation system, but is often essential to its use.

The U.S. Aids to Navigation System is primarily a lateral system which employs a simple arrangement of colors, shapes, numbers, and light characteristics to mark the limits of navigable routes. This lateral system is supplemented by nonlateral aids to navigation where appropriate.

5 **TYPES OF MARKS**

Lateral marks are buoys or beacons indicating the port and starboard sides of a route to be followed, and are used in conjunction with a *conventional direction of buoyage*.

10 Generally, lateral aids to navigation indicate on which side of a vessel an aid to navigation should be passed when the vessel is proceeding in the Conventional Direction of Buoyage. Normally, the Conventional Direction of Buoyage is the direction in which a vessel enters navigable channels from seaward and proceeds towards the head of navigation. In the absence of a route leading from seaward, the Conventional Direction of Buoyage generally follows a clockwise direction around land masses. For example, proceeding southerly along the Atlantic Coast, from Florida to Texas along the Gulf Coast, and northerly along the Pacific Coast are considered as proceeding in the Conventional Direction of Buoyage. In some instances, this direction must be arbitrarily assigned. Where doubt exists, the mariner should consult charts and other nautical publications.

25 Virtually all U.S. lateral marks are located in IALA Region B and follow the traditional 3R rule of **red, right, return-ing**. A summary of the port and starboard hand lateral mark characteristics is contained in the following table.

Characteristic	Port Hand	Starboard Hand
Color	Green	Red
Shape (buoys)	Cylindrical (can) or pillar	Conical (nun) or pillar
Dayboard	Green square	Red triangle
Topmark (if fitted)	Cylinder	Cone, point upward
Light Color (if lighted)	Green	Red
Reflector Color	Green	Red
Number	Odd	Even

30 U.S. lateral aids to navigation at certain Pacific Islands are located within IALA Region A and thus exhibit opposite color significance. Port hand marks are red with square or cylindrical shapes while starboard hand marks are green with triangular or conical shapes.

35 **Preferred channel marks** are aids to navigation which mark channel **junctions** or **bifurcations** and often mark wrecks or obstructions. Preferred channel marks may normally be passed on either side by a vessel, but indicate to the mariner the preferred channel. Preferred channel marks are colored with red and green bands.

40 At a point where a channel divides, when proceeding in the "conventional direction of buoyage", a preferred channel in IALA Region B may be indicated by a modified port or starboard lateral mark as follows:

Characteristic	Preferred to starboard	Preferred to port
Color	Green with one broad red band	Red with one broad green band
Shape (buoys)	Cylindrical (can) or pillar	Conical (nun) or pillar
Dayboard	Green square, lower half red	Red triangle, lower half green
Topmark (when fitted)	Green square or cylinder	Red triangular cone, point upward
Light Color (if lighted)	Green	Red
Rhythm	Composite group flashing (2+1)	Composite group flashing (2+1)
Reflector color	Green	Red

45 **CAUTION:** It may not always be possible to pass on either side of preferred channel aids to navigation. The appropriate nautical chart should always be consulted.

50 **Non-lateral marks** have no lateral significance, but may be used to supplement the lateral aids to navigation specified above. Occasionally, daybeacons or minor lights outside of the normal channel will not have lateral significance since they do not define limits to navigable waters. These aids to navigation will utilize diamond-shaped dayboards and are divided into four diamond-shaped sectors. The side sectors of these dayboards are colored white, and the top and bottom sectors are colored black, red, or green as the situation dictates.

60 **Safe water marks** are used to mark fairways, mid-channels, and offshore approach points, and indicate that there is unobstructed water on all sides. They can also be used by the mariner transiting offshore waters to identify the proximity of intended landfall. Safe water marks are red and white striped and have a red spherical topmark to further aid in identification. If lighted, they display a white light with the characteristic Morse code "A".

65 **Isolated danger marks** are erected on, or moored over, or placed immediately adjacent to an isolated danger that may be passed on all sides. These marks should not be approached closely without special caution.

70 Isolated danger marks are colored with black and red bands, and if lighted, display a group flashing (2) white light. A topmark consisting of two black spheres, one above the other is fitted for both lighted and unlighted marks.

5 **Special marks** are not primarily intended to assist safe navigation, but to indicate special areas or features referred to in charts or other nautical publications. The feature should be described in a nautical document such as a chart, Light List, Coast Pilot or Notice to Mariner. Some areas that may be marked by these aids to navigation are spoil areas, pipelines, traffic separation schemes, jetties, or military exercise areas. Special marks are yellow in color and, if lighted, display a yellow light.

15 **Information and regulatory marks** are used to alert the mariner to various warnings or regulatory matters. These marks have orange geometric shapes against a white background. The meanings associated with the orange shapes are as follows:

- 1) An open-faced diamond signifies danger.
- 2) A vertical diamond shape having a cross centered within indicates that vessels are excluded from the marked area.
- 3) A circular shape indicates that certain operating restrictions are in effect within the marked area.

25 Warnings, instructions or explanations may be shown within the shapes.

BUOYS AND BEACONS Aids to navigation are placed on shore or on marine sites to assist a navigator to determine his position or safe course. They may mark limits of navigable channels, or warn of dangers or obstructions to navigation. The primary components of the U.S. Aids to Navigation System are beacons and buoys.

Buoys are floating aids to navigation used extensively throughout U.S. waters. They are moored to the seabed by sinkers with chain or other moorings of various lengths.

Mariners attempting to pass a buoy close aboard risk collision with a yawing buoy or with the obstruction, which the buoy marks. Mariners must not rely on buoys alone for determining their positions due to factors limiting buoy reliability.

Mariners should not rely on buoys alone for determining their positions due to factors limiting their reliability. Prudent mariners will use bearings or angles from beacons or other landmarks, soundings, and various methods of electronic navigation.

Buoy positions represented on nautical charts are approximate positions only, due to the practical limitations of positioning and maintaining buoys and their sinkers in precise geographical locations.

Buoy moorings vary in length. The mooring lengths define a "watch circle", and buoys can be expected to move within this circle. Actual watch circles do not coincide with the symbols representing them on charts.

Buoy positions are normally verified during periodic maintenance visits. Between visits, environmental conditions, including atmospheric and sea conditions, seabed slope and composition, may shift buoys off their charted positions. Also buoys may be dragged off station, sunk or capsized by a collision with a vessel.

Beacons are aids to navigation which are permanently fixed to the earth's surface. They range from large light-houses to small, single-pile structures and may be located on land or in the water. Lighted beacons are called lights; unlighted beacons are called daybeacons.

65 Beacons exhibit a daymark. For small structures these are colored geometric shapes which make an aid to navigation readily visible and easily identifiable against background conditions. Generally, the daymark conveys to the mariner, during daylight hours, the same significance as does the aid's light or reflector at night. The daymark of towers, however, consists of the structure itself. As a result, these daymarks do not infer lateral significance.

Vessels should not pass fixed aids to navigation close aboard due to the danger of collision with rip-rap or structure foundations, or with the obstruction or danger being marked.

LIGHTED AIDS TO NAVIGATION

Most lighted aids to navigation are equipped with controls, which automatically cause the light to operate during darkness and to be extinguished during daylight. These devices are not of equal sensitivity; therefore all lights do not come on or go off at the same time. (Mariners should ensure correct identification of aids to navigation during twilight periods when some lighted aids to navigation are lit while others are not.)

The lighting apparatus is serviced at periodic intervals to assure reliable operation, but there is always the possibility of a light being extinguished or operating improperly. The condition of the atmosphere has a considerable effect upon the distance at which lights can be seen. Sometimes lights are obscured by fog, haze, dust, smoke, or precipitation which may be present at the light, or between the light and the observer, and which is possibly unknown by the observer. Atmospheric refraction may cause a light to be seen farther than under ordinary circumstances.

A light of low intensity will be easily obscured by unfavorable conditions of the atmosphere and little dependence can be placed on it being seen. For this reason, the intensity of a light should always be considered when expecting to sight it in thick weather. Haze and distance may reduce the apparent duration of the flash of a light. In some atmospheric conditions, white lights may have a reddish hue. Lights placed at high elevations are more frequently obscured by clouds, mist, and fog than those lights located at or near sea level.

In regions where ice conditions prevail in the winter, the lantern panes of unattended lights may become covered with ice or snow, which will greatly reduce the visibility of the lights and may also cause colored lights to appear white.

The increasing use of brilliant shore lights for advertising, illuminating bridges, and other purposes, may cause marine navigational lights, particularly those in densely inhabited areas, to be outshone and difficult to distinguish from the background lighting. Mariners are requested to report such cases in order that steps may be taken to improve the conditions.

The "loom" (glow) of a powerful light is often seen beyond the limit of visibility of the actual rays of the light. The loom may sometimes appear sufficiently sharp enough to obtain a bearing. At short distances, some flashing lights may show a faint continuous light between flashes.

5 The distance of an observer from a light cannot be estimated by its apparent intensity. Always check the characteristics of lights so powerful lights, visible in the distance, are not mistaken for nearby lights (such as those on lighted buoys) showing similar characteristics of low intensity. If lights are not sighted within a reasonable time after prediction, a dangerous situation may exist requiring prompt resolution or action in order to ensure the safety of the vessel.

10 The apparent characteristic of a complex light may change with the distance of the observer. For example, a light which actually displays a characteristic of fixed white varied by flashes of alternating white and red (the rhythms having a decreasing range of visibility in the order: flashing white, flashing red, fixed white) may, when first sighted in clear weather, show as a simple flashing white light. As the vessel draws nearer, the red flash will become visible and the characteristics will apparently be alternating flashing white and red. Later, the fixed white light will be seen between the flashes and the true characteristic of the light will finally be recognized as fixed white, alternating flashing white and red (F W A I W R).

15 If a vessel has considerable vertical motion due to pitching in heavy seas, a light sighted on the horizon may alternately appear and disappear. This may lead the unwary to assign a false characteristic and hence, to error in its identification. The true characteristic will be evident after the distance has been sufficiently decreased or by increasing the height of eye of the observer.

20 Similarly, the effects of wave motion on lighted buoys may produce the appearance of incorrect light phase characteristics when certain flashes occur, but are not viewed by the mariner. In addition, buoy motion can reduce the distance at which buoy lights are detected.

25 **Sectors** of colored glass are placed in the lanterns of some lights in order to produce a system of light sectors of different colors. In general, red sectors are used to mark shoals or to warn the mariner of other obstructions to navigation or of nearby land. Such lights provide approximate bearing information, since observers may note the change of color as they cross the boundary between sectors. These boundaries are indicated in the Light List (Col. 8) and by dotted lines on charts. These bearings, as all bearings referring to lights, are given in true degrees from 000° to 359°, as observed from a vessel toward the light.

30 Altering course on the changing sectors of a light or using the boundaries between light sectors to determine the bearing for any purpose is not recommended. Be guided instead by the correct compass bearing to the light and do not rely on being able to accurately observe the point at which the color changes. This is difficult to determine because the edges of a colored sector cannot be cut off sharply. On either side of the line of demarcation between white, red, or green sectors, there is always a small arc of uncertain color. Moreover, when haze or smoke are present in the intervening atmosphere, a white sector might have a reddish hue.

35 The area in which a light can be observed is normally an arc with the light as the center and the range of visibility as the radius. However, on some bearings the range may be reduced by obstructions. In such cases, the obstructed arc might differ with height of eye and distance. When adjoining land cuts off a light and the arc of visibility is given, the bearing on which the light disappears may vary with the distance of the vessel from which observed and with the height of eye. When the light is cut off by a sloping hill or point of land, the light may be seen over a wider arc by a

vessel farther away than by one closer to the light.

75 The arc drawn on charts around a light is not intended to give information as to the distance at which it can be seen, but solely to indicate, in the case of lights, which do not show equally in all directions, the bearings between which the variation of visibility or obstruction of the light occurs.

PRIVATE AIDS TO NAVIGATION

80 Included: Class I aids to navigation on marine structures or other works which the owners are legally obligated to establish, maintain, and operate as prescribed by the Coast Guard.

Included: Class II aids to navigation exclusive of Class I, located in waters used by general navigation.

85 Not included: Class III aids to navigation exclusive of Class I and Class II, located in waters not ordinarily used by general navigation.

OIL WELL STRUCTURES

90 Oil well structures in navigable waters are not listed in the Light List. The structures are shown on the appropriate nautical charts. Information concerning the location and characteristics of those structures which display lights and sound signals not located in obstruction areas are published in Local and/or Weekly Notices to Mariners.

95 In general, during the nighttime, a series of white lights are displayed extending from the platform to the top of the derrick when drilling operations are in progress. At other times, structures are usually marked with one or more fixed or quick flashing white or red lights, visible for at least one nautical mile during clear weather. Obstructions, which are a part of the appurtenances to the main structure, such as mooring piles,

100 anchor and mooring buoys, etc., normally are not lighted. In addition, some of the structures are equipped with sound signals (bell, siren, whistle, or horn). When operating, bells sound one stroke every 15 seconds, while sirens, whistles, or horns sound a single two-second blast every 20 seconds.

CHARACTERISTICS OF AIDS TO NAVIGATION LIGHT COLORS

110 Only aids to navigation with green or red lights have lateral significance. When proceeding in the conventional direction of buoyage, the mariner in IALA Region B, may see the following lighted aids to navigation:

115 Green lights on aids to navigation mark port sides of channels and locations of wrecks or obstructions that must be passed by keeping these lighted aids to navigation on the port hand of a vessel. Green lights are also used on preferred channel marks where the preferred channel is to starboard (i.e., aid to navigation left to port when proceeding in the conventional direction of buoyage). Red lights on aids to navigation mark starboard sides of channels and locations of wrecks or obstructions that must be passed by keeping these lighted aids to navigation on the starboard hand of a vessel. Red lights are also used on preferred channel marks where the preferred channel is to port (i.e., aid to navigation left to starboard when proceeding in the conventional direction of buoyage).

125 White and yellow lights have no lateral significance. The shapes, colors, letters, and light rhythms may determine the purpose of aids to navigation exhibiting white or yellow lights.

130 Most aids to navigation are fitted with retro reflective mate-

5 rial to increase their visibility in darkness. Red or green retro reflective material is used on lateral aids to navigation that, if lighted, will display lights of the same color.

LIGHT RHYTHMS

10 Light rhythms have no lateral significance. Aids to navigation with lateral significance exhibit flashing, quick, occulting or isophase light rhythms. Ordinarily, flashing lights (frequency not exceeding 30 flashes per minute) will be used.

15 Preferred channel marks exhibit a composite group-flashing light rhythm of two flashes followed by a single flash.

Safe water marks show a white Morse code "A" rhythm (a short flash followed by a long flash).

20 Isolated danger marks show a white flashing (2) rhythm (two flashes repeated regularly).

Special marks show yellow lights and exhibit a flashing or fixed rhythm; however, a flashing rhythm is preferred.

25 Information and regulatory marks, when lighted, display a white light with any light rhythm except quick flashing, flashing (2) and Morse code "A".

For situations where lights require a distinct cautionary significance, as at sharp turns, sudden channel constrictions, wrecks or obstructions, a quick flashing light rhythm will be used.

SHAPES

In order to provide easy identification, certain unlighted buoys and dayboards on beacons are differentiated by shape. These shapes are laterally significant only when associated with laterally significant colors.

35 Cylindrical buoys (referred to as "can buoys") and square dayboards mark the left side of a channel when proceeding from seaward. These aids to navigation are associated with solid green or green and red-banded marks where the topmost band is green.

40 Conical buoys (referred to as "nun buoys") and triangular dayboards mark the right side of the channel when proceeding from seaward. These aids to navigation are associated with solid red or red and green-banded marks where the topmost band is red.

45 Unless fitted with topmarks; lighted, sound, pillar, and spar buoys have no shape significance. Their numbers, colors, and light characteristics convey their meanings.

NUMBERS

50 All solid red and solid green aids to navigation are numbered, with red aids to navigation bearing even numbers and green aids to navigation bearing odd numbers. The numbers for each increase from seaward, proceeding in the conventional direction of buoyage. Numbers are kept in approximate sequence on both sides of the channel by omitting numbers where necessary.

55 Letters may be used to augment numbers when lateral aids to navigation are added to channels with previously completed numerical sequences. Letters will increase in alphabetical order from seaward, proceeding in the conventional direction of buoyage and are added to numbers as suffixes.

No other aids to navigation are numbered. Preferred channel, safe water, isolated danger, special marks, and information and regulatory aids to navigation may be lettered, but not numbered.

DAYBOARDS

65 In order to describe the appearance and purpose of each dayboard used in the U.S. System, standard designations have been formulated. A brief explanation of the designations and of the purpose of each type of dayboard in the system is given below, followed by a verbal description of the appearance of each dayboard type.

Designations:

1. First Letter - Shape or Purpose

75 S: Square used to mark the port (left) side of channels when proceeding from seaward.

T: Triangle used to mark the starboard (right) side of channels when proceeding from seaward.

80 J: Junction (square or triangle) used to mark (preferred channel) junctions or bifurcations in the channel, or wrecks or obstructions which may be passed on either side; color of top band has lateral significance for the preferred channel.

85 M: Safe water (octagonal) used to mark the fairway or middle of the channel.

C: Crossing (western rivers only) diamond-shaped, used to indicate the points at which the channel crosses the river.

90 K: Range (rectangular) when both the front and rear range dayboards are aligned on the same bearing, the observer is on the azimuth of the range, usually used to mark the center of the channel.

95 N: No lateral significance (diamond or rectangular-shaped) used for special purpose, warning, distance, or location markers.

2. Second letter - Key color

G - Green R - Red

B - Black W - White

Y - Yellow

100 3. Third letter (color of center stripe; range boards only)

5 4. Additional information after a (-)

-I: Intracoastal Waterway; a yellow reflective horizontal strip on a dayboard; indicates the aid to navigation marks the Intracoastal Waterway.

10 -SY: Intracoastal Waterway; a yellow reflective square on a dayboard; indicates the aid to navigation is a port hand mark for vessels traversing the Intracoastal Waterway. May appear on a triangular daymark where the Intracoastal Waterway coincides with a waterway having opposite conventional direction of buoyage.

15 -TY: Intracoastal Waterway; a yellow reflective triangle on a dayboard; indicates the aid to navigation is a starboard hand mark for vessels traversing the Intracoastal Waterway. May appear on a square daymark where the Intracoastal Waterway coincides with a waterway having opposite conventional direction of buoyage.
20

Descriptions:

SG: Square green dayboard with a green reflective border.

25 SG-I: Square green dayboard with a green reflective border and a yellow reflective horizontal strip.

SG-SY: Square green dayboard with a green reflective border and a yellow reflective square.

SG-TY: Square green dayboard with a green reflective border and a yellow reflective triangle.

30 SR: Square red dayboard with a red reflective border. (IALA Region "A")

TG: Triangular green dayboard with a green reflective border. (IALA Region "A")

TR: Triangular red dayboard with a red reflective border.

35 TR-I: Triangular red dayboard with a red reflective border and a yellow reflective horizontal strip.

TR-SY: Triangular red dayboard with a red reflective border and a yellow reflective square.

40 TR-TY: Triangular red dayboard with a red reflective border and a yellow reflective triangle.

JG: Dayboard bearing horizontal bands of green and red, green band topmost, with a green reflective border.

45 JG-I: Square dayboard bearing horizontal bands of green and red, green band topmost, with a green reflective border and a yellow reflective horizontal strip.

JG-SY: Square dayboard bearing horizontal bands of green and red, green band topmost, with a green reflective border and a yellow reflective square.

50 JG-TY: Square dayboard bearing horizontal bands of green and red, green band topmost, with a green reflective border and a yellow reflective triangle.

JR: Dayboard bearing horizontal bands of red and green, red band topmost, with a red reflective border.

55 JR-I: Triangular dayboard bearing horizontal bands of red and green, red band topmost, with a red reflective border and a yellow horizontal strip.

JR-SY: Triangular dayboard bearing horizontal bands of red and green, red band topmost, with a red reflective border and a yellow reflective square.

60 JR-TY: Triangular dayboard bearing horizontal bands of red and green, red band topmost, with a red reflective border and a yellow reflective triangle.

MR: Octagonal dayboard bearing stripes of white and red,

with a white reflective border.

65 MR-I: Octagonal dayboard bearing stripes of white and red, with a white reflective border and a yellow reflective horizontal strip.

70 CNG: Diamond-shaped dayboard divided into four diamond-shaped colored sectors with the sectors at the side corners white and the sectors at the top and bottom corners green, with a white reflective border.

75 CNR: Diamond-shaped dayboard divided into four diamond-shaped colored sectors with the sectors at the side corners white and the sectors at the top and bottom corners red, with a white reflective border.

KBG: Rectangular black dayboard bearing a central green stripe.

KBG-I: Rectangular black dayboard bearing a central green stripe and a yellow reflective horizontal strip.

80 KBR: Rectangular black dayboard bearing a central red stripe.

KBR-I: Rectangular black dayboard bearing a central red stripe and a yellow reflective horizontal strip.

85 KBW: Rectangular black dayboard bearing a central white stripe.

KBW-I: Rectangular black dayboard bearing a central white stripe and a yellow reflective horizontal strip.

KGB: Rectangular green dayboard bearing a central black stripe.

90 KGB-I: Rectangular green dayboard bearing a central black stripe and a yellow reflective horizontal strip.

KGR: Rectangular green dayboard bearing a central red stripe.

95 KGR-I: Rectangular green dayboard bearing a central red stripe and a yellow reflective horizontal strip.

KGW: Rectangular green dayboard bearing a central white stripe.

KGW-I: Rectangular green dayboard bearing a central white stripe and a yellow reflective horizontal strip.

100 KRB: Rectangular red dayboard bearing a central black stripe.

KRB-I: Rectangular red dayboard bearing a central black stripe and a yellow reflective horizontal strip.

KRG: Rectangular red dayboard bearing a central green stripe.

105 KRG-I: Rectangular red dayboard bearing a central green stripe and a yellow reflective horizontal strip.

KRW: Rectangular red dayboard bearing a central white stripe.

110 KRW-I: Rectangular red dayboard bearing a central white stripe and a yellow reflective horizontal strip.

KWB: Rectangular white dayboard bearing a central black stripe.

115 KWB-I: Rectangular white dayboard bearing a central black stripe and a yellow reflective horizontal strip.

KWG: Rectangular white dayboard bearing a central green stripe.

KWG-I: Rectangular white dayboard bearing a central green stripe and a yellow reflective horizontal strip.

5 KWR: Rectangular white dayboard bearing a central red stripe.

KWR-I: Rectangular white dayboard bearing a central red stripe and a yellow reflective horizontal strip.

10 NB: Diamond-shaped dayboard divided into four diamond-shaped colored sectors with the sectors at the side corners white and the sectors at the top and bottom corners black, with a white reflective border.

15 NG: Diamond-shaped dayboard divided into four diamond-shaped colored sectors with the sectors at the side corners white and the sectors at the top and bottom corners green, with a white reflective border.

20 NR: Diamond-shaped dayboard divided into four diamond-shaped colored sectors with the sectors at the side corners white and the sectors at the top and bottom corners red, with a white reflective border.

NW: Diamond-shaped white dayboard with an orange reflective border and black letters describing the information or regulatory nature of the mark.

25 ND: Rectangular white mileage marker with black numerals indicating the mile number (western rivers only).

NL: Rectangular white location marker with an orange reflective border and black letters indicating the location.

NY: Diamond-shaped yellow dayboard with yellow reflective border.

30 These abbreviated descriptions are used in column (7) and may also be found on the illustration of U.S. Aids to Navigation System.

OTHER SHORT RANGE AIDS TO NAVIGATION

35 Lighthouses are placed on shore or on marine sites and most often do not show lateral markings. They assist the mariner in determining his position or safe course, or warn of obstructions or dangers to navigation. Lighthouses with no lateral significance usually exhibit a white light.

40 Occasionally, lighthouses use sectored lights to mark shoals or warn mariners of other dangers. Lights so equipped show one color from most directions and a different color or colors over definite arcs of the horizon as indicated on the appropriate nautical chart. These sectors provide approximate bearing information and the observer should note a change of color as the boundary between the sectors is crossed. Since sector bearings are not precise, they should be considered as a warning only, and used in conjunction with a nautical chart.

50 **Seasonal aids to navigation** are placed into service, withdrawn, or changed at specified times of the year. The dates shown in the Light List (Col. 8) are approximate and may vary due to adverse weather or other conditions.

55 **Ranges** are non-lateral aids to navigation employing dual beacons which, when the structures appear to be in line, assist the mariner in maintaining a safe course. The appropriate nautical chart must be consulted when using ranges to determine whether the range marks the centerline of the navigable channel and also what section of the range may be safely traversed. Ranges display rectangular dayboards of various colors and are generally, but not always lighted. When lighted, ranges may display lights of any color.

65 **Sound signal** is a generic term used to describe aids to navigation that produce an audible signal designed to assist the mariner in periods of reduced visibility. These aids to navigation can be activated by several means (e.g.,

manually, remotely, or fog detector). In cases where a fog detector is in use, there may be a delay in the automatic activation of the signal. Additionally, fog detectors may not be capable of detecting patchy fog conditions. Sound signals are distinguished by their tone and phase characteristics.

70 The devices producing the sound, e.g., diaphones, diaphragm horns, sirens, whistles, bells, and gongs determine tones.

75 Phase characteristics are defined by the signal's sound pattern, i.e., the number of blasts and silent periods per minute and their durations. Sound signals sounded from fixed structures generally produce a specific number of blasts and silent periods each minute when operating. Buoy sound signals are generally activated by the motion of the sea and therefore do not emit a regular signal characteristic. It is common, in fact, for a buoy to produce no sound signal when seas are calm.

85 The characteristic of a sound signal can be located in column (8) of the Light List. Unless it is specifically stated that a sound signal "Operates continuously", or the signal is a bell, gong, or whistle on a buoy, it can be assumed that the sound signal only operates during times of fog, reduced visibility, or adverse weather.

90 An emergency sound signal is sounded at some locations when the main and standby signals are inoperative. If the emergency signal is of a different type or characteristic than the main signal, its characteristic is listed in column (8) of this publication.

95 **CAUTION:** Mariners should not rely on sound signals to determine their position. Distance cannot be accurately determined by sound intensity. Occasionally, sound signals may not be heard in areas close to their location. Signals may not sound in cases where fog exists close to, but not at, the location of the sound signal.

VARIATIONS TO THE U.S. SYSTEM

100 **Intracoastal Waterway aids to navigation:** The Intracoastal Waterway runs parallel to the Atlantic and Gulf coasts from Manasquan Inlet, New Jersey to the Mexican border. Aids to navigation marking these waters have some portion of them marked with yellow. Otherwise, the coloring and numbering of the aids to navigation follow the same system as that in other U.S. waterways.

110 In order that vessels may readily follow the Intracoastal Waterway route, special markings are employed. These marks consist of a yellow square and yellow triangle and indicate which side the aid to navigation should be passed when following the conventional direction of buoyage. The yellow square indicates that the aid to navigation should be kept on the left side and the yellow triangle indicates that the aid to navigation should be kept on the right side.

120 The **Western Rivers System**, a variation of the standard U.S. Aids to Navigation System described in the preceding sections, is employed on the Mississippi River and its tributaries above Baton Rouge, LA and on certain other rivers which flow toward the Gulf of Mexico.

The Western Rivers System varies from the standard U.S. system as follows:

- 1) Aids to navigation are not numbered.
- 125 2) Numbers on aids to navigation do not have lateral significance, but rather indicate mileage from a fixed point (normally the river mouth).

- 5 3) Diamond shaped crossing dayboards, red and white or green and white as appropriate, and are used to indicate where the river channel crosses from one bank to the other.
- 10 4) Lights on green aids to navigation show a single-flash characteristic, which may be green or white.
- 5) Lights on red aids to navigation show a group-flash characteristic, which may be red or white.
- 6) Isolated danger marks are not used.

BRIDGE MARKINGS

15 Bridges across navigable waters are generally marked with red, green and/or white lights for nighttime navigation. Red lights mark piers and other parts of the bridge. Red lights are also used on drawbridges to show when they are in the closed position.

20 Green lights are used on drawbridges to show when they are in the open position. The location of these lights will vary according to the bridge structure. Green lights are also used to mark the centerline of navigable channels through fixed bridges. If there are two or more channels through the

25 bridge, the preferred channel is also marked by three white lights in a vertical line above the green light.

Red and green retroreflective panels may be used to mark bridge piers and may also be used on bridges not required to display lights.

30 Lateral red and green lights and dayboards may mark main channels through bridges. Adjacent piers should be marked with fixed yellow lights when the main channel is marked with lateral aids to navigation.

Centerlines of channels through fixed bridges may be marked with a safe water mark and an occulting white light when lateral marks are used to mark main channels. The centerline of the navigable channel through the draw span of floating bridges may be marked with a special mark. The mark will be a yellow diamond with yellow retroreflective panels and may exhibit a yellow light that displays a Morse code "B"(-...).

Clearance gauges may be installed to enhance navigation safety. The gauges are located on the right channel pier or pier protective structure facing approaching vessels. They indicate the vertical clearance available under the span.

Drawbridges equipped with radiotelephones display a blue and white sign which indicates what VHF radiotelephone channels should be used to request bridge openings.

ELECTRONIC AIDS TO NAVIGATION

50 RACONS

Aids to navigation may be enhanced by the use of **RA**dar bea**CONS** (RACONS). RACONS, when triggered by a vessel's radar, will transmit a coded reply to the vessel's radar. This reply serves to identify the RACON station by exhibiting a series of dots and dashes which appear on the radar display radially from the RACON. This display will represent the approximate range and bearing to the RACON. Although RACONS may be used on both laterally significant and non-laterally significant aids to navigation, the RACON signal itself is for identification purposes only. RACONS are also used as bridge marks to mark the point of best passage.

All RACONS operate in the radar X-band from 9,300 to 9,500 MHz. Some RACONS also operate in the 2,900 to 3,000 MHz radar S-band.

65 RACONS have a typical output of 100 to 300 milliwatts and are considered a short-range aid to navigation. Reception varies from a nominal range of 6 to 8 nautical miles when mounted on a buoy to as much as 17 nautical miles for a RACON with a directional antenna mounted at a height of

70 50 feet on a fixed structure. It must be understood that these are nominal ranges and are dependent upon many factors.

The beginning of the RACON presentation occurs about 50 yards beyond the RACON position and will persist for a number of revolutions of the radar antenna (depending on its rotation rate). Distance to the RACON can be measured to the point at which the RACON flash begins, but the figure obtained will be greater than the ship's distance from the RACON. This is due to the slight response delay in the RACON apparatus.

Radar operators may notice some broadening or spoking of the RACON presentation when their vessel approaches closely to the source of the RACON. This effect can be minimized by adjustment of the IF gain or sweep gain control of the radar. If desired, the RACON presentation can be virtually eliminated by operation of the FTC (fast time constant) controls of the radar.

Radar Reflectors

Many aids to navigation incorporate special fixtures designed to enhance the reflection of radar energy. These fixtures, called radar reflectors, help radar-equipped vessels to detect buoys and beacons, which are so equipped. They do not however, positively identify a radar target as an aid to navigation.

95 LORAN-C

LORAN, an acronym for **L**ong **R**ange **N**avigation, is an electronic aid to navigation consisting of shore-based radio transmitters. The LORAN system enables users equipped with a LORAN receiver to determine their position quickly and accurately, day or night, in practically any weather.

A LORAN-C chain consists of three to six transmitting stations separated by several hundred miles. Within a chain, one station is designated as master (M) while the other stations are designated as secondary. Each secondary station is identified as either Victor (V), Whiskey (W), X-ray (X), Yankee (Y), or Zulu (Z).

The master station is always the first station to transmit. It transmits a series of nine pulses. The secondary stations then follow in turn, transmit eight pulses each, at precisely timed intervals. This cycle continuously repeats itself. The length of the cycle is measured in microseconds and is called a Group Repetition Interval (GRI).

LORAN-C chains are designated by the four most significant digits of their GRI. For example, a chain with a GRI of 89,700 microseconds is referred to as 8970. A different GRI is used for each chain because all LORAN-C stations broadcast in the same 90 to 110 kilohertz frequency band and would otherwise interfere with one another.

5 The LORAN-C system can be used in either a hyperbolic or
range mode. In the widely used hyperbolic mode, a LORAN-
C line of position is determined by measuring the time dif-
ference between synchronized pulses received from two
separate transmitting stations. In the range mode, a line of
10 position is determined by measuring the time required for
LORAN-C pulses to travel from a transmitting station to the
user's receiver.

A user's position is determined by locating the crossing
point of two lines of position on a LORAN-C chart. Many
15 receivers have built-in coordinate converters that automati-
cally display the receiver's latitude and longitude. With a
coordinate converter, a position can be determined using a
chart that is not overprinted with LORAN-C lines of position.

CAUTION: The latitude/longitude computation in some
20 receivers is based upon an all seawater propagation path.
This may lead to error if the LORAN-C signals from the vari-
ous stations involve appreciable overland propagation
paths. These errors may put the mariner at risk in areas
requiring precise positioning, if the proper correctors (ASF)
25 are not applied. *Therefore, it is recommended that mari-
ners using Coordinate Converters check the manufacturer's
operating manual to determine if and how corrections are
to be applied to compensate for timing variations caused by
the overland paths.*

30 There are two types of LORAN-C accuracy; absolute and
repeatable. Absolute accuracy is a measure of the naviga-
tor's ability to determine latitude and longitude position
from the LORAN-C time differences measured. Repeatable
accuracy is a measure of the LORAN-C navigator's ability to
35 return to a position where readings have been taken be-
fore.

The absolute accuracy of LORAN-C is 0.25 nautical miles,
with 95% confidence within the published coverage area
using standard LORAN-C charts and tables. Repeatable
40 accuracy depends on many factors, so measurements must
be taken to determine the repeatable accuracy in any given
area. Coast Guard surveys have found repeatable accuracy
to be between 30 and 170 meters in most ground wave
coverage areas.

45 If the timing or pulse shape of a master-secondary pair
deviates from specified tolerances, the first two pulses of
secondary station's pulse train will blink on and off. The
LORAN-C receiver sees this blinking signal and indicates a
warning to the user. This warning will continue until the
50 signals are once again in tolerance. A blinking signal is not
exhibited during off-air periods, so a separate receiver
alarm indicates any loss of signal. Never use a blinking
secondary signal for navigation.

55 Although LORAN-C signal availability normally exceeds
99.9% and scheduled off-air periods are broadcast to the
mariners, LORAN-C should not be relied upon as the only
aid to navigation. A prudent navigator will use radar, a radio
direction finder, a Fathometer and any other aid to naviga-
tion, in addition to the LORAN-C receiver.

60 **LORAN-C interference**

Interference to LORAN-C may result from radio transmis-
sions by public or private sources operating near the
LORAN-C band of 90-110kHz. Anyone observing interfer-
ence to LORAN-C, should promptly report it to the Coast
65 Guard command listed below. Include, in such reports, in-
formation regarding the date, time, identifying characteris-
tics, strength of the interfering signals and your vessel's
position. These interference reports are very important and
cooperation from users of LORAN-C will assist the Coast
70 Guard in improving LORAN-C service.

Commanding Officer

U.S. Coast Guard Navigation Center

7323 Telegraph Road, Alexandria, VA 22310-
3998

75 Phone:(703) 313-5900

FAX:(703) 313-5920

Internet: <http://www.navcen.uscg.gov>

LORAN-C Charts and Publications

80 Navigational charts overprinted with LORAN-C lines of posi-
tion are published by the National Ocean Service and the
National Imagery and Mapping Agency and are sold
through National Ocean Service/NOAA. A free catalog of
available products can be obtained from NOS by phone:
(301) 436-6990/(800) 638-8972; FAX: (301) 436-6829; or
85 mail: National Ocean Service/NOAA, Distribution Division
N/ACC3, Riverdale, MD 20737-1199.

GLOBAL POSITIONING SYSTEM (GPS)

The Global Positioning System (GPS) is a satellite-based
90 Radionavigation System providing continuous worldwide
coverage. GPS provides navigation, position, and timing
information to air, marine, and land users. The GPS System
has reached Full Operating Capability (FOC). FOC status
signifies that the system meets specific requirements of
performance. The GPS is operated and controlled by the
95 Department of Defense (DOD) under U.S. Air Force man-
agement.

GPS consists of a constellation of 24 satellites, orbiting
Earth in six planes of 4 satellites each, at an altitude of
10,900 nautical miles. The orbit period of each satellite is
100 12 hours. Mariners can expect 7-9 satellites available for
use with unrestricted view of the sky. Fewer satellites will
be available in areas where portions of the sky are blocked
by mountains, buildings, or vegetation. At least three satel-
lites are required for a two-dimensional solution. On May
105 1st, 2000, the United States stopped the intentional degra-
dation of GPS Signals known as "Selective Availability" and
users can now expect accuracy to within 10 meters. The
GPS system does not provide integrity information and
mariners should exercise extreme caution when using GPS
110 in restricted waterways.

Although originally intended for military use only, Federal
radionavigation policy has established that GPS will be
available for civil use. Whenever possible, advance notice
of when the GPS satellites should not be used will be pro-
115 vided by the DOD and made available by the U.S. Coast
Guard. GPS status messages are available at
<http://www.navcen.uscg.gov>

5 **DIFFERENTIAL GPS (DGPS)**

The Coast Guard has implemented a system for marine navigation called Differential GPS (DGPS). As the newest electronic system of navigation, DGPS transmitters provide offshore coverage and an all-weather electronic aid to navigation capability. The Coast Guard DGPS transmitting sites provide coverage to the Great Lakes, and coastal areas of the continental United States as well as selected portions of Alaska, Hawaii, Puerto Rico and the inland river system.

The Coast Guard's DGPS system achieved Full Operational Capability (FOC) on March 15, 1999. The network now meets the high standards of accuracy, integrity, reliability, availability and coverage required for the Harbor Entrance and Approach phase of navigation. As of November 2000, 56 sites were providing differential correction.

The Department of Transportation (DOT) has recognized the benefit of an augmented GPS signal for other public safety applications. In DOT's effort to expand the maritime DGPS signals into a Nationwide DGPS (NDGPS) network, an additional 10 sites are currently transmitting DGPS corrections. Some of these sites provide wide coverage to navigable waters with the same performance criteria as the Maritime DGPS signal. Where available, these signals are also useable for maritime navigation. The NDGPS network will not be completed for several years.

DGPS is an augmentation to the GPS signals. Each site corrects for small variations in the signals from each satellite that is in view at that time. Satellite signals can vary due to small changes in the satellite's circuitry and orbit and from changes caused by local weather conditions. Satellite corrections are transmitted to users via radio signals in the medium frequency band (285-325 kHz) previously used for marine radiobeacons. DGPS corrections and integrity information are transmitted using Minimum Shift Keying (MSK) modulation; the modulation data rate is usually 100 or 200 bits per second (bps) but can also be 50 bps. The range of DGPS transmissions is from 40 to 300 nautical miles.

DGPS is the first federal radionavigation system capable of providing the 10-meter navigation service required for the harbor entrance and approach phase of maritime navigation. DGPS provides integrity messages for signals from the GPS satellites as well as DGPS position corrections and provides absolute position accuracy of 1-5 meters.

Each DGPS site has two reference stations (which calculate the differential corrections), two integrity monitors (which ensure the differential corrections are accurate), a transmitter and communications equipment to communicate status information to and receive control commands from the control station. Each transmitter and reference station has a unique ID number that permits users to determine which site/equipment is providing their differential corrections. As distance from the transmitting site increases, the small error in the differential corrections increases; best accuracy is achieved when using the DGPS site closest to the user.

Information regarding the location of DGPS transmitters is given on page xvi. Users can access additional information and DGPS system status, submit questions, and provide comments via the Navigation Information Service website or by calling the Coast Guard Navigation Center watchstander (see below).

NAVIGATION INFORMATION SERVICE (NIS)

The Coast Guard is the government interface for civil users of GPS and has established a Navigation Information Service (NIS) to meet the information needs of the civil user. The NIS is a Coast Guard facility that is manned 24 hours a day, 7 days a week, and is located at the Navigation Center (NAVCEN) in Alexandria, VA. It provides voice broadcasts, data broadcasts, facsimile, and on-line computer-based information services, which are all available 24 hours a day. The information provided includes present or future satellite outages and constellation changes, user instructions and tutorials, lists of service and receiver provider/users, and other GPS, DGPS, and LORAN related information.

NAVIGATION CENTER Internet Service (www)

Users with access to the World Wide Web (www) can access real time or archived GPS, NDGPS, DGPS Loran-C, and LNM information at <http://www.navcen.uscg.gov> as well as subscribe to a list server that enables users to receive GPS status messages and Notice to NAVSTAR User (NANU) messages via direct Internet e-mail.

The NAVCEN 24 hour voice recording is a 3-line telephone answering machine. Up to 3 callers can listen to the 90 second recording at the same time.

The NAVCEN also disseminates GPS and DGPS safety advisory broadcast messages through USCG broadcast stations utilizing VHF-FM voice, HF-SSB voice, and NAVTEX broadcasts. The broadcasts provide the GPS and DGPS user in the marine environment with the current status of the navigation systems, as well as any planned/unplanned system outages that could affect GPS, DGPS, and LORAN navigational accuracy.

To comment on any of these services or ask questions about the service offered, contact the NAVCEN at:

Commanding Officer
U.S. Coast Guard Navigation Center
7323 Telegraph Road, Alexandria, VA 22310-3998
Phone:(703) 313-5900
FAX:(703) 313-5920
Internet: <http://www.navcen.uscg.gov>

GLOSSARY OF AIDS TO NAVIGATION TERMS

- 5 **Adrift:** Afloat and unattached in any way to the shore or seabed.
- Aid to Navigation:** Any device external to a vessel or aircraft specifically intended to assist navigators in determining their position or safe course, or to warn them of dangers or obstructions to navigation.
- 10 **Alternating Light:** A rhythmic light showing light of alternating colors.
- Arc of Visibility:** The portion of the horizon over which a lighted aid to navigation is visible from seaward.
- 15 **Articulated Beacon:** A beacon-like buoyant structure, tethered directly to the seabed and having no watch circle. Called articulated light or articulated daybeacon, as appropriate.
- 20 **Assigned Position:** The latitude and longitude position for an aid to navigation.
- Beacon:** A lighted or unlighted fixed aid to navigation attached directly to the earth's surface. (Lights and daybeacons both constitute beacons.)
- 25 **Bearing:** The horizontal direction of a line of sight between two objects on the surface of the earth.
- Bell:** A sound signal producing bell tones by means of a hammer actuated by electricity on fixed aids and by sea motion on buoys.
- 30 **Bifurcation:** The point where a channel divides when proceeding from seaward. The place where two tributaries meet.
- Broadcast Notice to Mariners:** A radio broadcast designed to provide important marine information.
- 35 **Buoy:** A floating object of defined shape and color, which is anchored at a given position and serves as an aid to navigation.
- 40 **Characteristic:** The audible, visual, or electronic signal displayed by an aid to navigation to assist in the identification of an aid to navigation. Characteristic refers to lights, sound signals, RACONS, radio-beacons, and daybeacons.
- 45 **Commissioned:** The action of placing a previously discontinued aid to navigation back in service.
- Composite Group Flashing Light:** A group flashing light in which the flashes are combined in successive groups of different numbers of flashes.
- 50 **Composite Group-Occulting Light:** A light similar to a group occulting light except that the successive groups in a period have different numbers of eclipses.
- 55 **Conventional Direction of Buoyage:** The general direction taken by the mariner when approaching a harbor, river, estuary, or other waterway from seaward, or proceeding upstream or in a direction of the main stream of flood tide, or in the direction indicated in appropriate nautical documents (normally, following a clockwise direction around land masses).
- 60 **Daybeacon:** An unlighted fixed structure which is equipped with a dayboard for daytime identification.
- Dayboard:** The daytime identifier of an aid to navigation presenting one of several standard shapes (square, triangle, rectangle) and colors (red, green, white, orange, yellow, or black).
- 65 **Daymark:** The daytime identifier of an aid to navigation. (see column 7 of the light list.)
- Diaphone:** A sound signal which produces sound by means of a slotted piston moved back and forth by compressed air. A "two-tone" diaphone produces two sequential tones with the second tone of lower pitch.
- 70 **Directional Light:** A light illuminating a sector or very narrow angle and intended to mark a direction to be followed.
- Discontinued:** To remove from operation (permanently or temporarily) a previously authorized aid to navigation.
- 75 **Discrepancy:** Failure of an aid to navigation to maintain its position or function as prescribed in the Light List.
- Discrepancy Buoy:** An easily transportable buoy used to temporarily replace an aid to navigation not watching properly.
- 80 **Dolphin:** A minor aid to navigation structure consisting of a number of piles driven into the seabed or riverbed in a circular pattern and drawn together with wire rope.
- Eclipse:** An interval of darkness between appearances of a light.
- 85 **Emergency Light:** A light of reduced intensity displayed by certain aids to navigation when the main light is extinguished.
- Establish:** To place an authorized aid to navigation in operation for the first time.
- 90 **Extinguished:** A lighted aid to navigation which fails to show a light characteristic.
- Fixed Light:** A light showing continuously and steady, as apposed to a rhythmic light. (Do not confuse with "fixed" as used to differentiate from "floating".)
- 95 **Flash:** A relatively brief appearance of a light, in comparison with the longest interval of darkness in the same character.
- Flash Tube:** An electronically controlled high-intensity discharge lamp with a very brief flash duration.
- 100 **Flashing Light:** A light in which the total duration of the light in each period is clearly shorter than the total duration of the darkness and in which the flashes of light are all of equal duration. (Commonly used for a single-flashing light which exhibits only single flashes which are repeated at regular intervals.)
- 105 **Floating Aid to Navigation:** A buoy, secured in its assigned position by a mooring.
- Fog Detector:** An electronic devise used o automatically determine conditions of visibility which warrant the activation of a sound signal or additional light signals.
- 110 **Fog Signal:** See sound signal.
- Geographic Range:** The greatest distance the curvature of the earth permits an object of a given height to be seen from a particular height of eye without regard to luminous intensity or visibility conditions.
- 115 **Global Positioning System (GPS):** A satellite based radio-navigation system providing continuous worldwide coverage. It provides navigation, position, and timing information to air, marine, and land users.
- Gong:** A wave actuated sound signal on buoys which uses a group of saucer-shaped bells to produce different tones.

GLOSSARY OF AIDS TO NAVIGATION TERMS

- Group Flashing Light:** A flashing light in which a group of flashes, specified in number, is regularly repeated.
- Group Occulting Light:** An occulting light in which a group of eclipses, specified in number, regularly repeated.
- Horn:** A sound signal which uses electricity or compressed air to vibrate a disc diaphragm.
- Inoperative:** Sound signal or electronic aid to navigation out of service due to a malfunction.
- Interrupted quick light:** A quick flashing light in which the rapid alternations are interrupted at regular intervals by eclipses of long duration.
- Isolated Danger Mark:** A mark erected on, or moored above or very near, an isolated danger which has navigable water all around it.
- Isophase Light:** A rhythmic light in which all durations of light and darkness are equal.
- Junction:** The point where a channel divides when proceeding seaward. The place where a distributary departs from the main stream.
- Lateral System:** A system of aids to navigation in which characteristics of buoys and beacons indicate the sides of the channel or route relative to a conventional direction of buoyage (usually upstream).
- Light:** The signal emitted by a lighted aid to navigation. The illuminating apparatus used to emit the light signal. A lighted aid to navigation on a fixed structure.
- Light Sector:** The arc over which a light is visible, described in degrees true, as observed from seaward towards the light. May be used to define distinctive color difference of two adjoining sectors, or an obscured sector.
- Lighted Ice Buoy (LIB):** A lighted buoy without a sound signal, and designed to withstand the forces of shifting and flowing ice. Used to replace a conventional buoy when that aid to navigation is endangered by ice.
- Lighthouse:** A lighted beacon of major importance.
- Local Notice to Mariners:** A written document issued by each U.S. Coast Guard district to disseminate important information affecting aids to navigation, dredging, marine construction, special marine activities, and bridge construction on waterways within that district.
- LORAN:** An Acronym for **Long Range Navigation**, is an electronic aid to navigation consisting of shore-based radio transmitters. The LORAN system enables users equipped with a LORAN receiver to determine their position quickly and accurately, day or night, in practically any weather.
- Luminous Range:** The greatest distance a light can be expected to be seen given its nominal range and the prevailing meteorological visibility.
- Mark:** A visual aid to navigation. Often called navigational mark, includes floating marks (buoys) and fixed marks (beacons).
- Meteorological Visibility:** The greatest distance at which a black object of suitable dimension could be seen and recognized against the horizon sky by day, or, in the case of night observations, could be seen and recognized if the general illumination were raised to the daylight level.
- Mileage Number:** A number assigned to aids to navigation which gives the distance in sailing miles along the river from a reference point to the aid to navigation. The number is used principally in the Mississippi River System.
- Nominal Range:** The maximum distance a light can be seen in clear weather (meteorological visibility of 10 nautical miles). Listed for all lighted aids to navigation except range lights, directional lights, and private aids to navigation.
- Occulting Light:** A light in which the total duration of light in each period is clearly longer than the total duration of the darkness and in which the intervals of darkness (occultations) are all of equal duration. (commonly used for single occulting light which exhibits only single occultations which are repeated at regular intervals.)
- Ocean Data Acquisition System (ODAS):** Certain very large buoys in deep water for the collection of oceanographic and meteorological information. All ODAS buoys are yellow in color and display a yellow light.
- Off Shore Tower:** Monitored light stations built on exposed marine sites to replace lightships.
- Off Station:** A floating aid to navigation that is not on its assigned position.
- Passing Light:** A low intensity light which may be mounted on the structure of another light to enable the mariner to keep the latter light in sight when passing out of its beam during transit.
- Period:** the interval of time between to commencement of two identical successive cycles of the characteristic of the light sound signal.
- Pile:** A long, heavy timber driven into the seabed or riverbed to serve as a support for an aid to navigation.
- Port Hand Mark:** A buoy or beacon which is left to the port hand when proceeding in the "Conventional direction of buoyage".
- Preferred Channel Mark:** A lateral mark indicating a channel junction or bifurcation, or a wreck or other obstruction which after consulting a chart, may be passed on either side.
- Primary Aid to Navigation:** An aid to navigation established for the purpose of making landfalls and coastwise passages from headland to headland.
- Quick Light:** A light exhibiting very rapid regular alternations of light and darkness, normally 60 flashes per minute.
- RACON:** A radar beacon which produces a coded response, or radar paint, when triggered by a radar signal.
- Radar:** An electronic system designed to transmit radio signals and receive reflected images of those signals from a "target" in order to determine the bearing and distance to the "target".
- Radar Reflector:** A special fixture fitted to or incorporated into the design of certain aids to navigation to enhance their ability to reflect radar energy. In general, these fixtures will materially improve the aid to navigation for use by vessels with radar.
- Range:** A line formed by the extension of a line connecting two charted points.

GLOSSARY OF AIDS TO NAVIGATION TERMS

- 5 **Range Lights:** Two lights associated to form a range which often, but not necessarily, indicates the channel centerline. The front range light is the lower of the two, and nearer to the mariner using the range. The rear light is higher and further from the mariner.
- 10 **Rebuilt:** A fixed aid to navigation, previously destroyed, which has been restored as an aid to navigation.
- Regulatory Marks:** A white and orange aid to navigation with no lateral significance. Used to indicate a special meaning to the mariner, such as danger, restricted operations, or exclusion area.
- 15 **Relighted:** An extinguished aid to navigation returned to its advertised light characteristics.
- Replaced:** An aid to navigation previously off station, adrift, or missing, restored by another aid to navigation of the same type and characteristics.
- 20 **Replaced (temporarily):** An aid to navigation previously off station, adrift, or missing restored by another aid to navigation of different type and/or characteristic.
- Reset:** A floating aid to navigation previously off station, adrift, or missing, returned to its assigned position (station).
- 25 **Rhythmic Light:** A light showing intermittently with a regular periodicity.
- Sector:** See light sector.
- Setting a buoy:** The act of placing a buoy on assigned position in the water.
- 30 **Siren:** A sound signal which uses electricity or compressed air to actuate either a disc or a cup shaped rotor.
- Skeleton Tower:** A tower, usually of steel, constructed of heavy corner members and various horizontal and diagonal bracing members.
- 35 **Sound Signal:** A device which transmits sound, intended to provide information to mariners during periods of restricted visibility and foul weather.
- Starboard Hand Mark:** A buoy or beacon which is left to the starboard hand when proceeding in the conventional direction of buoyage.
- 40 **Topmark:** One or more relatively small objects of characteristic shape and color placed on an aid to identify its purpose.
- Traffic Separation Scheme:** Shipping corridors marked by buoys which separate incoming from outgoing vessels. Improperly called SEA LANES.
- 45 **Watching Properly:** An aid to navigation on its assigned position exhibiting the advertised characteristics in all respects.
- 50 **Whistle:** A wave actuated sound signal on buoys which produces sound by emitting compressed air through a circumferential slot into a cylindrical bell chamber.
- Winter Marker:** An unlighted buoy without a sound signal, used to replace a conventional buoy when an aid to navigation is endangered by ice.
- 55 **Winter Light:** A light which is maintained during those winter months when the regular light is extinguished. It is of lower candlepower than the regular light, but usually the same characteristic.
- 60 **Withdrawn:** The discontinuance of a aid to navigation or equipment on an aid to navigation during severe ice conditions or for the winter season.

ABBREVIATIONS USED IN BROADCAST NOTICE TO MARINERS

5	<u>Light Characteristics</u>		50	Temporarily Replaced by Unlighted Buoy	TRUB
	Alternating	AL		Whistle	WHIS
	Characteristic	CHAR			
	Composite Group-Flashing	FL(2+1)		<u>Organizations</u>	
	Composite Group-Occulting	OC(2+1)		Commander, Coast Guard	
10	Continuous Quick-Flashing	Q	55	District	CCGD(#)
	Fixed and Flashing	FFL		Coast Guard	CG
	Fixed	F		Corps of Engineers	COE
	Group-Flashing	FL(3)		National Geospatial-Intelligence	
	Group-Occulting	OC(2)		Agency	NGA
15	Interrupted Quick-Flashing	IQ	60	National Ocean Service	NOS
	Isophase	ISO		National Weather Service	NWS
	Morse Code	MO(A)			
	Occulting	OC		<u>Vessels</u>	
	Single-Flashing	FL		Aircraft	A/C
20			65	Fishing Vessel	F/V
	<u>Colors</u>			Liquefied Natural Gas Carrier	LNG
	Black	B		Motor Vessel2	M/V
	Blue	BU		Pleasure Craft	P/C
	Green	G		Research Vessel	R/V
25	Orange	OR	70	Sailing Vessel	S/V
	Red	R			
	White	W		<u>Compass Directions</u>	
	Yellow	Y		North	N
				South	S
30	<u>Aids to Navigation</u>		75	East	E
	Aeronautical radiobeacon	AERO RBN		West	W
	Destroyed	DESTR		Northeast	NE
	Differential GPS	DGPS		Northwest	NW
	Discontinued	DISCONTD		Southeast	SE
35	Established	ESTAB	80	Southwest	SW
	Exposed Location Buoy	ELB			
	Fog signal station	FOG SIG		<u>Months</u>	
	Light List Number	LLNR		January	JAN
	Light	LT		February	FEB
40	Lighted Bell Buoy	LBB	85	March	MAR
	Lighted Buoy	LB		April	APR
	Lighted Gong Buoy	LGB		May	MAY
	Lighted Horn Buoy	LHB		June	JUN
	Lighted Whistle Buoy	LWB		July	JUL
45	Ocean Data Acquisition System	ODAS	90	August	AUG
	Privately Maintained	PRIV MAINTD		September	SEP
	Radar Reflector	RA REF		October	OCT
	Radar responder beacon	RACON		November	NOV
	Temporarily Replaced by Lighted Buoy	TRLB		December	DEC

















ABBREVIATIONS USED IN BROADCAST NOTICE TO MARINERS

5	<u>Days of the Week</u>		Occasion/Occasionally	OCCASION
	Monday	MON	Operating Area	OPAREA
	Tuesday	TUE	Pacific	PAC
	Wednesday	WED	Point(s)	PT(S)
	Thursday	THU	55 Position	POS
10	Friday	FRI	Position Approximate	PA
	Saturday	SAT	Pressure	PRES
	Sunday	SUN	Private, Privately	PRIV
			Prohibited	PROHIB
	<u>Various</u>		60 Publication	PUB
15	Anchorage	ANCH	Range	RGE
	Anchorage prohibited	ANCH PROHIB	Reported	REP
	Approximate	APPROX	Restricted	RESTR
	Atlantic	ATL	Rock	RK
	Authorized	AUTH	65 Saint	ST
20	Average	AVG	Second (time; geo pos)	SEC
	Bearing	BRG	Signal station	SIG STA
	Breakwater	BKW	Station	STA
	Broadcast Notice to Mariners	BNM	Statute Mile(s)	SM
	Channel	CHAN	70 Storm signal station	S SIG STA
25	Code of Federal Regulations	CFR	Temporary	TEMP
	Continue	CONT	Thunderstorm	TSTORM
	Degrees (temp; geo pos)	DEG	Through	THRU
	Diameter	DIA	True	T
	Edition	ED	75 Uncovers; Dries	UNCOV
30	Effect/Effective	EFF	Universal Coordinate Time	UTC
	Entrance	ENTR	Urgent Marine Information Broadcast	UMIB
	Explosive Anchorage	EXPLOS ANCH	Velocity	VEL
	Fathom(s)	FM(S)	Vertical clearance	VERT CL
	Foot/Feet	FT	80 Visibility	VIS
35	Harbor	HBR	Yard(s)	YD
	Height	HT	Warning	WARN
	Hertz	HZ	Weather	WX
	Horizontal clearance	HOR CL	Wreck	WK
	Hour	HR	85	
40	International Regulations for Preventing Collisions at Sea	COLREGS	<u>Countries and States</u>	
	Kilohertz	KHZ	Alabama	AL
	Kilometer	KM	Alaska	AK
	Knot(s)	KT(S)	American Samoa	AS
45	Minute (time; geo pos)	MIN	90 Arizona	AZ
	Moderate	MOD	Arkansas	AR
	Mountain, Mount	MT	California	CA
	Nautical Mile(s)	NM	Canada	CN
	Notice to Mariners	NTM	Colorado	CO
50	Obstruction	OBSTR	95 Connecticut	CT

ABBREVIATIONS USED IN BROADCAST NOTICE TO MARINERS

5	Delaware	DE	New Jersey	NJ
	District of Columbia	DC	New Mexico	NM
	Florida	FL	New York	NY
	Georgia	GA	North Carolina	NC
	Guam	GU	35 North Dakota	ND
10	Hawaii	HI	Northern Marianas	MP
	Idaho	ID	Ohio	OH
	Illinois	IL	Oklahoma	OK
	Indiana	IN	Oregon	OR
	Iowa	IA	40 Pennsylvania	PA
15	Kansas	KS	Puerto Rico	PR
	Kentucky	KY	Rhode Island	RI
	Louisiana	LA	South Carolina	SC
	Maine	ME	South Dakota	SD
	Maryland	MD	45 Tennessee	TN
20	Marshall Islands	MH	Texas	TX
	Massachusetts	MA	United States	US
	Missouri	MO	Utah	UT
	Mississippi	MS	Vermont	VT
	Mexico	MX	50 Virgin Islands	VI
25	Michigan	MI	Virginia	VA
	Minnesota	MN	Washington	WA
	Montana	MT	West Virginia	WV
	Nebraska	NE	Wisconsin	WI
	Nevada	NV	55 Wyoming	WY
30	New Hampshire	NH		

CHARACTERISTICS OF LIGHTS

Illustration	Type Description	Abbreviation
	1. Fixed. A light showing continuously and steadily.	F
	2. Occulting. A light in which the total duration of light in a period is longer than the total duration of darkness and the intervals of darkness (eclipses) are usually of equal duration.	Oc
	2.1 Single-occulting. An occulting light in which an eclipse is regularly repeated.	Oc
	2.2 Group-occulting. An occulting light in which a group of eclipses, specified in numbers, is regularly repeated.	Oc (2)
	2.3 Composite group-occulting. A light, similar to a group-occulting light, except that successive groups in a period have different numbers of eclipses.	Oc (2+1)
	3. Isophase. A light in which all durations of light and darkness are equal.	Iso
	4. Flashing. A light in which the total duration of light in a period is shorter than the total duration of darkness and the appearances of light (flashes) are usually of equal duration.	FI
	4.1 Single-flashing. A flashing light in which a flash is regularly repeated (frequency not exceeding 30 flashes per minute).	FI
	4.2 Group-flashing. A flashing light in which a group of flashes, specified in number, is regularly repeated.	FI (2)
	4.3 Composite group-flashing. A light similar to a group flashing light except that successive groups in the period have different numbers of flashes.	FI (2+1)
	5. Quick. A light in which flashes are produced at a rate of 60 flashes per minute.	Q
	5.1 Continuous quick. A quick light in which a flash is regularly repeated.	Q
	5.2 Interrupted quick. A quick light in which the sequence of flashes is interrupted by regularly repeated eclipses of constant and long duration.	IQ
	6. MORSE CODE. A light in which appearances of light of two clearly different durations (dots and dashes) are grouped to represent a character or characters in the Morse code.	Mo (A)
	7. Fixed and flashing. A light in which a fixed light is combined with a flashing light of higher luminous intensity.	FFI
	8. ALTERNATING. A light showing different colors alternately	AIRW

Geographic Sections

Section	Page
1 Seacoast Aids	1
2 South Carolina, Little River Inlet to Charleston Harbor Entrance	21
3 South Carolina, Charleston Harbor	27
4 South Carolina, Stono Inlet to Port Royal Sound	39
5 Georgia, Savannah River	46
6 Georgia, Wassaw Sound to St. Marys Approach	55
7 Georgia and Florida, St. Marys Approach to St. Johns River	64
8 Florida, St. Johns River to Entrance to Jacksonville Harbor	70
9 Florida, Jacksonville to Sanford	77
10 Florida, St. Augustine Inlet to Cape Florida	90
11 Florida, Cape Florida to Bahia Honda Channel	103
12 Florida, Bahia Honda Channel to Bahia Honda Key	119
13 Florida, Bahia Honda Key to Everglades National Park	130
14 Florida, Everglades National Park to Capri Pass	145
15 Florida, Capri Pass to San Carlos Bay	154
16 Florida, San Carlos Bay to Sanibel Island	163
17 Florida, Charlotte Harbor to Tampa Bay	178
18 Florida - Tampa Bay, Southwest Channel to Tampa	195
19 Florida - Tampa Bay, Cut G Channel to St. Petersburg	211
20 Florida, Mullet Key to Anclote Key	224
21 Florida, Anclote Key to Homosassa Bay	237
22 Florida, Homosassa Bay to Withlacoochee River	246
23 Florida, Withlacoochee River to Cedar Island	254
24 West Indies, Puerto Rico, Isla de Culebra and Isla de Vieques	263
25 West Indies, St. Thomas, St. John, St. Croix and Cuba	277
26 Intracoastal Waterway, SC - Little River to Beaufort River	288
27 Intracoastal Waterway, SC to GA - Beaufort River, SC to St. Simons Sound, GA	302
28 Intracoastal Waterway, GA to FL - St. Simons Sound, GA to St. Augustine, FL	317
29 Intracoastal Waterway, FL - St. Augustine to New Smyrna Beach	332
30 Intracoastal Waterway, FL - New Smyrna Beach to Banana River	344
31 Intracoastal Waterway, FL - Banana River to Vero Beach	357
32 Intracoastal Waterway, FL - Vero Beach to St. Lucie Inlet	371
33 Intracoastal Waterway, FL - St. Lucie Inlet to Port Everglades	383
34 Intracoastal Waterway, FL - Port Everglades to Dinner Key Channel	395
35 Intracoastal Waterway, FL - Dinner Key Channel to Cowpens	406
36 Intracoastal Waterway, FL - Okeechobee Waterway - St. Lucie River to Caloosahatchee River	420
37 Intracoastal Waterway, FL - Caloosahatchee River - Okeechobee Waterway to Harney Point Rim Channel	432
38 Intracoastal Waterway, FL - Vero Beach to St. Lucie Inlet	442
39 Intracoastal Waterway, FL - Pine Island Sound to Charlotte Harbor	452
40 Intracoastal Waterway, FL - Charlotte Harbor to Midnight Pass Lagoon	464
41 Intracoastal Waterway, FL - Midnight Pass Lagoon to Palma Sola Bay	478
42 Intracoastal Waterway, FL - Palma Sola Bay to Treasure Island	489
43 Intracoastal Waterway, FL - Treasure Island to St. Joseph Sound	500

Section 1

Seacoast Aids

(1) No.	(2) Name and Location	(3) Position	(4) Characteristic	(5) Height	(6) Range	(7) Structure	(8) Remarks
SEACOAST (South Carolina) - Seventh District							
LITTLE RIVER INLET TO WINYAH BAY (Chart 11535)							
5	Long Bay Fish Haven Buoy B	33 41 36 N 78 26 48 W				Yellow nun.	Private aid.
10	Little River Fish Haven Buoy A	33 48 54 N 78 30 30 W				Yellow nun.	Private aid.
15 1680	<i>Little River Inlet Entrance Lighted Whistle Buoy LR</i>	33 49 48 N 78 32 30 W	Mo (A) W		5	Red and white stripes with red spherical topmark.	
20	General Sherman Wreck Buoy	33 43 42 N 78 32 30 W				Yellow nun.	Private aid.
25 1685	LITTLE RIVER INLET NORTH JETTY LIGHT 2	33 50 30 N 78 32 42 W	FI R 4s	24	4	TR on dolphin.	
30 1690	LITTLE RIVER INLET SOUTH JETTY LIGHT 1		FI G 4s	24	4	SG on dolphin.	
35	SEA CABIN ON THE OCEAN PIER OBSTRUCTION LIGHTS (2)	33 50 12 N 78 36 24 W	F R	10		On pier.	Private aids.
38	<i>CCOOPS Lighted Buoy A</i>	33 50 40 N 78 29 15 W	FI Y 5s			Yellow.	Private aid.
40	CHERRY GROVE PIER OBSTRUCTION LIGHTS (2)	33 49 42 N 78 38 00 W	F R	10		On pier.	Private aids.
45	CRESCENT BEACH PIER LIGHTS (2)	33 48 00 N 78 42 42 W	F R	17		On pier.	Private aids.
50	WINDY HILL BEACH PIER LIGHTS (2)	33 47 42 N 78 43 18 W	F R	14		On pier.	Private aids.
55	SECOND AVENUE PIER OBSTRUCTION LIGHTS (2)	33 40 54 N 78 53 06 W	F R			On pier.	Private aids.
60	SURFSIDE FISHING PIER OBSTRUCTION LIGHTS (2)	33 36 12 N 78 58 12 W	F R	15		On pier.	Private aids.
65	GARDEN CITY FISHING PIER LIGHTS (2)	33 34 30 N 78 59 48 W	F R	30		On pier.	Private aids.
70	Paradise Fish Haven Buoy	33 31 06 N 78 58 06 W				Yellow nun.	Private aid.
75 1760	<i>Murrells Inlet Lighted Whistle Buoy MI</i>	33 30 42 N 79 00 42 W	Mo (A) W		5	Red and white stripes with red spherical topmark.	
80	Bill Perry Jr. Reef Buoy	33 25 42 N 78 33 06 W				Yellow nun.	Private aid.
85	Ten Mile Reef Northwest Fish Haven Buoy	33 26 24 N 78 52 36 W				Yellow can.	Private aid.
90	Ten Mile Reef Southeast Fish Haven Buoy	33 25 24 N 78 51 24 W				Yellow can.	Private aid.
95	Pawleys Island Fish Haven Buoy	33 26 06 N 79 00 42 W				Yellow nun.	Private aid.

(1) No.	(2) Name and Location	(3) Position	(4) Characteristic	(5) Height	(6) Range	(7) Structure	(8) Remarks
SEACOAST (South Carolina) - Seventh District							
100	PAWLEY ISLAND PIER OBSTRUCTION LIGHTS (2)	33 25 48 N 79 07 00 W	F R	12		On pier.	Private aids.
105	North Inlet Reef Buoy	33 20 12 N 79 00 54 W				Yellow nun.	Private aid.
106	Murrel's Inlet 60 Foot Reef Buoy	33 17 00 N 78 45 30 W				Yellow nun.	Private aid.
107	<i>CCOOPS Lighted Buoy B</i>	33 21 35 N 78 14 15 W	FI Y 5s			Yellow.	Private aid.
110	Georgetown Wreck Fish Haven Buoy	33 14 24 N 79 00 12 W				Yellow nun.	Private aid.
115	Georgetown Nearshore Reef Buoy	33 12 18 N 79 05 12 W				Yellow nun.	Private aid.
120	Georgetown Light	33 13 24 N 79 11 06 W	FI (2) W 15s 3s fl 2s ec. 3s fl 7s ec.	85	15		Emergency light of reduced intensity when main light is extinguished Structure is privately maintained.
125 1865	<i>Winyah Bay Lighted Whistle Buoy WB</i>	33 11 36 N 79 05 12 W	Mo (A) W		6	Red and white stripes with red spherical topmark.	
130	Georgetown Sixty Foot Reef Buoy	33 06 00 N 79 00 48 W				Yellow nun.	Private aid.
WINYAH BAY ENTRANCE TO ISLE OF PALMS (Chart 11531)							
135	<i>City of Richmond Wreck Lighted Buoy WR2</i>	33 01 46 N 78 55 12 W	Q R		4	Red.	
140	East Bank Buoy 2EB On northeasterly side of bank.	33 08 50 N 79 08 09 W				Red nun.	
145	<i>Hector Wreck Lighted Bell Buoy WR4</i> 567 yards, 105.5° from wreck.	32 59 54 N 79 05 42 W	Q R		4	Red.	567 yards, 105.5° from wreck.
150	Cape Romain Fish Haven Buoy A	32 59 42 N 79 02 24 W				Yellow nun.	Private aid.
155	Cape Romain Shoal Buoy 6CR 500 yards outside of shoal.	32 57 42 N 79 17 06 W				Red nun.	
159	McClellanville Reef Buoy	32 51 48 N 79 22 30 W				Yellow nun.	Private aid.
165	Bull Breakers Buoy 2BB	32 50 12 N 79 32 30 W				Red nun.	
168	<i>CCOOPS Lighted Buoy C</i>	32 48 28 N 79 14 23 W	FI Y 5s			Yellow.	Private aid.
170	<i>Bull Breakers Offshore Drill Mine Field Lighted Buoy 8</i>	32 44 15 N 79 34 02 W	FIR 2.5s		3	Red.	
175	Capers Reef North Buoy	32 45 00 N 79 34 36 W				Yellow nun.	Private aid.
CHARLESTON HARBOR AND APPROACHES (Chart 11521)							
180	Rattlesnake Shoal Buoy 2	32 44 27 N 79 43 05 W				Red nun.	
185	ISLE OF PALMS FISHING PIER LIGHTS (2)	32 47 06 N 79 47 06 W	F R	8		On pier.	Private aids.

(1) No.	(2) Name and Location	(3) Position	(4) Characteristic	(5) Height	(6) Range	(7) Structure	(8) Remarks
SEACOAST (South Carolina) - Seventh District							
190	Charleston Inshore Reef Buoy	32 42 36 N 79 45 42 W				Yellow nun.	Private aid.
195	Charleston Light	32 45 28 N 79 50 35 W	FI (2) W 30s 0.2s fl 4.8s ec. 0.2s fl 24.8s ec.	163	26	Triangular tower, top half black, lower half white.	Visible all around; higher intensity from 217° to 071°. Emergency light of reduced intensity when main light is extinguished.
200 2370	<i>Charleston Entrance Lighted Buoy C</i>	32 37 05 N 79 35 30 W	Mo (A)			6 Red and white stripes with red spherical topmark.	RACON: K (-•-).
230	Charleston Sixty Foot Reef Buoy	32 33 06 N 79 40 18 W				Yellow nun.	Private aid.
235	FOLLY BEACH FISHING PIER OBSTRUCTION LIGHT	32 39 12 N 79 56 18 W	F R			On pier.	Private aid.
240 3705	<i>Stono Inlet Lighted Gong Buoy 1S</i>	32 34 33 N 79 57 09 W	FI G 4s			4 Green.	
242	Lowcountry Anglers Reef Buoy	32 34 18 N 79 55 06 W				Yellow nun.	Private aid.
250	Kiawah Reef North Buoy	32 29 30 N 80 00 06 W				Yellow can.	Private aid.
255	Kiawah Reef Center Buoy					Yellow nun.	Private aid.
260	<i>North Edisto Reef Lighted Buoy</i>	32 31 54 N 80 06 00 W	FI Y 4s			Yellow.	Private aid.
265 3855	<i>North Edisto River Entrance Lighted Whistle Buoy 2NE</i>	32 31 24 N 80 06 54 W	FI R 4s			3 Red.	
267	<i>CCOOPS Lighted Buoy D</i>	32 29 26 N 79 20 14 W	FI Y 5s			Yellow.	Private aid.
270	Edisto Sixty Foot Reef Buoy	32 20 42 N 80 04 54 W				Yellow nun.	Private aid.
275	Edisto Nearshore Reef Buoy	32 25 18 N 80 11 48 W				Yellow nun.	Private aid.
280 3920	<i>South Edisto River Approach Lighted Buoy A</i>	32 24 42 N 80 17 42 W	Mo (A) W			5 Red and white stripes with red spherical topmark.	
ST. HELENA SOUND AND SAVANNAH RIVER (Chart 11513)							
290	Hunting Island Fish Haven Buoy	32 13 06 N 80 20 24 W				Yellow nun.	Private aid.
295	Fripp Island Fish Haven Buoy	32 15 30 N 80 22 24 W				Yellow can.	Private aid.
297	<i>CCOOPS Lighted Buoy E</i>	32 16 26 N 80 24 32 W	FI W 5s			Yellow.	Private aid.
305	General Gordon Wreck Fish Haven Buoy	32 10 18 N 80 33 24 W				Yellow nun.	Private aid.
307	Port Royal 45 Foot Reef Buoy	32 07 12 N 80 29 18 W				Yellow nun.	Private aid.
310 4075	<i>Port Royal Sound Lighted Whistle Buoy P</i>	32 05 06 N 80 35 00 W	Mo (A) W			6 Red and white stripes with red spherical topmark.	
325	Eagles Nest Reef Buoy	32 01 00 N 80 30 18 W				Yellow nun.	Private aid.
330	Hilton Head Fish Haven Buoy	32 00 00 N 80 36 00 W				Yellow nun.	Private aid.

(1) No.	(2) Name and Location	(3) Position	(4) Characteristic	(5) Height	(6) Range	(7) Structure	(8) Remarks
SEACOAST (South Carolina) - Seventh District							
335	Whitewater Reef Buoy	32 03 00 N 80 44 42 W				Yellow nun.	Private aid.
SEACOAST (Georgia) - Seventh District							
TYBEE ISLAND TO DOBOY SOUND (Chart 11509)							
345 4540	Tybee Light (RANGE REAR) 3,883 yards, 298° from front light.	32 01 20 N 80 50 44 W	F W	144	19		Lighted throughout 24 hours. Structure is privately maintained.
350 4530	<i>Tybee Lighted Buoy T</i>	31 57 52 N 80 43 09 W	Mo (A) W			6 Red and white stripes with red spherical topmark.	RACON G (---•).
355	<i>Tybee Spoil Area Buoy A</i>	31 56 48 N 80 44 18 W				Yellow can.	
360	<i>Tybee Spoil Area Lighted Buoy B</i>	31 55 54 N 80 44 18 W	FI Y 4s			4 Yellow.	
365	Georgia Fish Haven Buoy SAV	31 55 18 N 80 47 12 W				Yellow nun.	Private aid.
370	TYBEE CREEK FISHING PIER LIGHT	31 59 30 N 80 51 12 W	F R	7		On pier.	Private aid.
420	Georgia Fish Haven Buoy KC	31 50 48 N 80 46 42 W				Yellow nun.	Private aid.
423	Georgia Fish Haven Buoy DUA	31 46 48 N 80 54 12 W				Yellow nun.	Private aid.
425	Georgia Fish Haven Buoy L	31 45 30 N 80 36 30 W				Yellow nun.	Private aid.
430	Georgia Fish Haven Buoy CCA	31 43 30 N 80 41 12 W				Yellow nun.	Private aid.
435 5580	<i>Wassaw Sound Lighted Buoy 2W</i>	31 51 36 N 80 53 00 W	FI R 4s			3 Red.	
440	Georgia Fish Haven Buoy CAT	31 40 12 N 80 58 30 W				Yellow nun.	Private aid.
440.1	Georgia Fish Haven Buoy BL	31 38 31 N 81 04 48 W				Yellow nun.	Private aid.
445	Georgia Fish Haven Buoy J	31 36 06 N 80 47 30 W				Yellow nun.	Private aid.
445.1	Georgia Fish Haven Buoy BH	31 30 23 N 81 06 16 W				Yellow nun.	Private aid.
450 5790	<i>St. Catherines Sound Lighted Buoy STC</i>	31 40 12 N 81 00 12 W	Mo (A) W			5 Red and white stripes with red spherical topmark.	
455	<i>Sapelo Sound Offshore Lighted Buoy S</i>	31 28 30 N 80 54 34 W	FI Y 6s			5 Yellow.	
460	Georgia Fish Haven Buoy KTK	31 31 12 N 81 01 24 W				Yellow nun.	Private aid.
Gray's Reef Boundary							
465	- Buoy A	31 21 42 N 80 55 18 W				Yellow nun.	Private aid.
470	- Buoy B					Yellow nun.	Private aid.
480	- Buoy C					Yellow nun.	Private aid.

(1) No.	(2) Name and Location	(3) Position	(4) Characteristic	(5) Height	(6) Range	(7) Structure	(8) Remarks
SEACOAST (Georgia) - Seventh District							
485	- Buoy D					Yellow nun.	Private aid.
DOBOY SOUND TO FERNANDINA (Chart 11502)							
490 5910	<i>Doboy Sound Lighted Buoy D</i>	31 21 12 N 81 11 24 W	Mo (A) W			6 Red and white stripes with red spherical topmark.	
495	Georgia Fish Haven Buoy ALT	31 18 42 N 81 09 24 W				Yellow nun.	Private aid.
497	Georgia Fish Haven Buoy DRH	31 17 54 N 80 58 54 W				Yellow nun.	Private aid.
500	Georgia Fish Haven Buoy F	31 05 54 N 81 12 48 W				Yellow nun.	Private aid.
505	Georgia Fish Haven Buoy G	30 58 12 N 80 58 48 W				Yellow nun.	Private aid.
506	Georgia Fish Haven Buoy SFC	31 00 24 N 81 02 24 W				Yellow nun.	Private aid.
510	<i>Brunswick Lighted Whistle Buoy 2B</i>	31 00 06 N 81 09 36 W	FI R 4s			4 Red.	
515 6030	<i>St. Simons Lighted Whistle Buoy STS</i>	31 02 49 N 81 14 25 W	Mo (A) W			6 Red and white stripes with red spherical topmark.	RACON: B (-•••).
520	St. Simons Light	31 08 00 N 81 23 36 W	FI W 60s	104	F 18 FI 23		Structure is privately maintained.
525	Brunswick Spoil Area Buoy B	31 00 27 N 81 16 36 W				Yellow can.	
530	Brunswick Spoil Area Buoy A	31 01 42 N 81 16 30 W				Yellow can.	
535	Georgia Fish Haven Buoy A	30 55 54 N 81 16 12 W				Yellow nun.	Private aid.
540	Georgia Fish Haven Buoy C	30 50 48 N 81 09 54 W				Yellow nun.	Private aid.
540.1	Georgia Fish Haven Buoy TC	30 46 58 N 81 23 59 W				Yellow nun.	Private aid.
545	Georgia Fish Haven Buoy KBY	30 46 36 N 81 17 24 W				Yellow nun.	Private aid.
550 6400	St. Andrew Sound Outer Entrance Buoy STA	30 55 36 N 81 19 00 W				Red and white striped can with red spherical topmark.	
560 6460	<i>St. Marys Approach Lighted Buoy STM</i>	30 42 54 N 81 14 39 W	Mo (A) W			6 Red and white stripes with red spherical topmark.	

SEACOAST (Florida) - Seventh District

AMELIA ISLAND TO ST. AUGUSTINE (Chart 11488)

565	Amelia Island Light	30 40 24 N 81 26 30 W	FI W 10s (R sector)	107	W 23 R 19		Red from 344° to 360°, covers shoal water in vicinity of Nassau Sound. Structure is privately maintained.
570 7110	<i>St. Johns Lighted Buoy STJ</i>	30 23 35 N 81 19 08 W	Mo (A) W			6 Red and white stripes with red spherical topmark.	Racon: M (- -).

(1) No.	(2) Name and Location	(3) Position	(4) Characteristic	(5) Height	(6) Range	(7) Structure	(8) Remarks
SEACOAST (Florida) - Seventh District							
575	St. Johns Light	30 23 06 N 81 23 54 W	FI (4) W 20s 1s fl 2.3s ec. 1s fl 2.3s ec. 1s fl 2.3s ec. 1s fl 9.1s ec.	83	19	White square tower on building.	Obscured from 179° to 354°. F R aerial obstruction light atop lantern.
585 9475	<i>St. Augustine Lighted Whistle Buoy STA</i>	29 54 54 N 81 15 18 W	Mo (A) W		5	Red and white stripes with red spherical topmark.	
590	St. Augustine Light	29 53 08 N 81 17 19 W	FFI W 30s	161	F 19 FI 24	Conical tower, white base with black cornice; black and white spirally-banded shaft; black below lantern gallery deck; red above.	Private aid.
CHARLESTON LIGHT TO CAPE CANAVERAL (Chart 11480)							
595	Halifax River Yacht Club Buoy B	29 04 42 N 80 51 18 W				Yellow spar.	Maintained from Apr. 15 to Nov. 1. Private aid.
600	Halifax River Yacht Club Buoy D	29 08 48 N 80 49 24 W				Yellow spar.	Maintained from Apr. 15 to Nov. 1. Private aid.
605	Halifax River Yacht Club Buoy C	29 09 00 N 80 49 30 W				Yellow spar.	Maintained from Apr. 15 to Nov. 1. Private aid.
PONCE DE LEON INLET TO CAPE CANAVERAL (Chart 11484)							
610	Ponce De Leon Inlet Light	29 04 48 N 80 55 42 W	FI (6) W 30s	159	22	Red brick conical tower.	Private aid.
615 9515	<i>Ponce de Leon Inlet Lighted Bell Buoy 2</i>	29 04 46 N 80 53 28 W	FI R 2.5s		4	Red.	
620	<i>Hetzel Shoal Lighted Buoy 8</i>	28 38 06 N 80 21 00 W	FI R 6s		4	Red.	
625	Cape Canaveral Light	28 27 37 N 80 32 36 W	FI (2) W 20s 0.2s fl 4.8s ec. 0.2s fl 14.8s ec.	137	24	White and black bands; conical iron tower.	
627	Cape Canaveral Danger Zone Buoy A	28 44 42 N 80 37 48 W				Yellow can.	
630	Cape Canaveral Danger Zone Buoy B	28 36 06 N 80 31 21 W				Yellow can.	
635	Cape Canaveral Danger Zone Buoy C	28 31 00 N 80 29 30 W				Yellow can.	
640	Cape Canaveral Danger Zone Buoy D	28 27 36 N 80 28 06 W				Yellow can.	
645	<i>Southeast Outer Shoal Lighted Buoy 2</i> Southeast of outer shoals.	28 22 51 N 80 25 27 W	FI R 2.5s		4	Red.	
650	<i>Southeast Shoal Lighted Buoy 4</i>	28 23 30 N 80 29 06 W	FI R 4s		4	Red.	
CAPE CANAVERAL TO BETHEL SHOAL (Chart 11476)							
655	SEBASTIAN INLET NORTH JETTY LIGHT	27 51 42 N 80 26 48 W	FI W 4s (R sector)	27		On pile.	Red from 104° to 154°. Private aid.
660	<i>Bethel Shoal Lighted Buoy 10</i> Off east side of shoal.	27 44 18 N 80 10 24 W	FI R 4s		4	Red.	
BETHEL SHOAL TO JUPITER INLET (Chart 11474)							
675 9815	<i>Fort Pierce Inlet Lighted Buoy 2</i>	27 28 39 N 80 15 25 W	FI R 4s		4	Red.	

(1) No.	(2) Name and Location	(3) Position	(4) Characteristic	(5) Height	(6) Range	(7) Structure	(8) Remarks
SEACOAST (Florida) - Seventh District							
680	Capron Shoal Buoy 10A East side of 18 foot shoal.	27 26 36 N 80 13 18 W				Red nun.	
695	<i>St. Lucie Shoal Lighted Buoy 12</i>	27 23 17 N 80 08 01 W	FIR 6s		4	Red.	
700	<i>St. Lucie Power Plant Ocean Discharge Pipeline Obstruction Lighted Buoy</i>	27 21 18 N 80 13 48 W	Q Y			Yellow worded DANGER SUBMERGED DISCHARGE STRUCTURE.	Private aid.
705	<i>St. Lucie Power Plant Intake Pipe North Obstruction Lighted Buoy</i>	27 20 54 N 80 14 00 W	Q Y			Yellow worded DANGER SUBMERGED INTAKE STRUCTURE.	Private aid.
710	St. Lucie Shoal Buoy 14 Near southeast end of shoal.	27 18 36 N 80 08 42 W				Red nun.	
715	North Point Groin Obstruction Daybeacon	27 10 06 N 80 09 00 W				NW on pile worded DANGER GROIN.	Private aid.
720 9995	<i>St. Lucie Entrance Lighted Buoy 2</i>	27 10 00 N 80 08 24 W	FIR 4s		3	Red.	
JUPITER INLET TO FOWEY ROCKS (Chart 11466)							
725	Jupiter Inlet Light	26 56 55 N 80 04 55 W	FI (2) W 30s 0.1s fl 7.7s ec. 0.1s fl 22.1s ec.	146	25		Obscured from 231° to 234° when within 5.5 miles. Structure is privately maintained.
728	JUPITER INLET JETTY OBSTRUCTION LIGHT		Q W	21		NW on pile.	Private aid.
730	JUPITER INLET JETTY LIGHT 1	26 56 36 N 80 04 18 W	Q G	21		SG on pile.	Private aid.
735	JUPITER INLET JETTY LIGHT 2		Q R	21		TR on pile.	Private aid.
740	Palm Beach Sailing Club Race Course Buoy B	26 49 36 N 80 00 18 W				Orange and white bands; nun.	Private aid.
745 10175	<i>Lake Worth Lighted Buoy LW</i>	26 46 18 N 80 00 36 W	Mo (A) W		6	Red and white stripes with red spherical topmark.	
750	Palm Beach Artificial Reef North Buoy	26 42 36 N 80 02 00 W				White and orange bands; nun.	Private aid.
755	Palm Beach Artificial Reef Middle Buoy	26 42 18 N 80 02 00 W				White and orange bands; nun.	Private aid.
760	Palm Beach Artificial Reef South Buoy	26 42 00 N 80 02 00 W				White and orange bands; nun.	Private aid.
765	Palm Beach Sailing Club Race Course Buoy D	26 42 00 N 80 01 42 W				Orange and white bands; nun.	Private aid.
770	Red Reef Park Artificial Reef Buoys (6)	26 21 36 N 80 04 06 W				White and orange bands worded ROCK; nun.	Private aids.
Boca Raton Inlet							
772.1	Boca Raton Inlet North Jetty Light 2	26 20 06 N 80 04 12 W	Q R	14		TR on pile.	Private aid.
774	- SOUTH JETTY LIGHT 1		Q R	14		TR on pile.	Private aid.
JUPITER INLET TO FOWEY ROCKS (Chart 11466)							
775	Hillsboro Inlet Light	26 15 33 N 80 04 51 W	FI (2) W 20s	136	28	Octagonal pyramidal iron skeleton tower with central stair cylinder, lower third of structure white, upper two-thirds black.	Obscured from 015° to 186°.

(1) No.	(2) Name and Location	(3) Position	(4) Characteristic	(5) Height	(6) Range	(7) Structure	(8) Remarks
SEACOAST (Florida) - Seventh District							
780 10285	Hillsboro Inlet Entrance Lighted Buoy HI	26 15 06 N 80 04 30 W	Mo (A) W		5	Red and white stripes with red spherical topmark.	
785	Gulfstream Sail Club Race Buoy B	26 08 18 N 80 06 00 W				Yellow can.	Private aid.
790	Gulfstream Sail Club Race Buoy A	26 06 48 N 80 06 06 W				Yellow can.	Private aid.
Port Everglades							
800 10305	- Lighted Buoy PE	26 05 30 N 80 04 48 W	Mo (A) W		7	Red and white stripes with red spherical topmark.	RACON: T (-).
805	- Spoil Bank Daybeacon	26 05 53 N 80 06 01 W				NW on pile worded DANGER SHOAL.	
JUPITER INLET TO FOWEY ROCKS (Chart 11466)							
813	DANIA BEACH FISHING PIER OBSTRUCTION LIGHT	26 03 30 N 80 06 30 W	F R	18		On pier.	Private aid.
815	Parker Dorado Association Obstruction Daybeacon	25 58 30 N 80 07 06 W				NW on pile worded DANGER SUBMERGED OUTFALL.	Private aid.
820	BAKERS HAULOVER INLET JETTY LIGHT	25 53 54 N 80 07 12 W	Q W	13		NW on pile worded DANGER JETTY.	Private aid.
SEACOAST (Atlantic Ocean) - Seventh District							
CAPE HATTERAS TO STRAITS OF FLORIDA (Chart 11009)							
825	NOAA Data Lighted Buoy 41004	32 30 00 N 79 06 00 W	FI (4) Y 20s			Yellow disc-shaped with mast.	Private aid.
830	NOAA Data Lighted Buoy 41002	32 18 32 N 75 21 01 W	FI (4) Y 20s			Yellow boat-shaped with mast.	Private aid.
833	NOAA Data Lighted Buoy 41008	31 24 06 N 80 52 12 W	FI (4) Y 20s			Yellow disc-shaped with mast.	Private aid.
840	-NOAA Data Lighted Buoy 41009	28 30 03 N 80 09 55 W	FI (4) Y 20s			Yellow boat shaped buoy.	Private aid.
845	NOAA Data Lighted Buoy 41010	28 55 22 N 78 27 58 W	FI (4) Y 20s			Yellow boat-shaped buoy with mast.	Private aid.
845.3	NOAA Data Lighted Buoy 41012	30 02 29 N 80 32 00 W	FI Y 4s			Yellow disc-shape with mast.	Private aid.
850	NOAA Data Lighted Buoy 41016	24 38 12 N 76 31 18 W	FI Y 4s			Yellow disc-shaped with mast.	Aid maintained by NOAA. Private aid.
855	NOAA Data Lighted Buoy 42036	28 30 24 N 84 30 36 W	FI (4) Y 20s			Yellow disc-shaped with mast.	Private aid.
860	Navy Data Lighted Buoy	26 00 50 N 79 59 34 W	FI Y 10s			Orange can.	Maintained by U.S. Navy
SEACOAST (Bahamas) - Seventh District							
CAPE CANAVERAL TO KEY WEST (Chart 11460)							
865	Elbow Cay Light	26 32 24 N 76 57 24 W	FI (5) W 15s	120	23	White round tower, red bands.	Maintained by Bahama Imperial Lighthouse Service.
870	Great Isaac Light	26 01 48 N 79 05 24 W	FI W 15s	152	23	White circular tower.	Maintained by Bahama Imperial Lighthouse Service.

(1) No.	(2) Name and Location	(3) Position	(4) Characteristic	(5) Height	(6) Range	(7) Structure	(8) Remarks
SEACOAST (Bahamas) - Seventh District							
875	Gun Cay Light	25 34 30 N 79 18 48 W	FI W 10s	80	23	Conical stone tower, upper part red, lower part white.	Obscured by the Bimini Isles, between 176° and 198° when 8 miles distant. Maintained by Bahama Imperial Lighthouse Service.
SEACOAST (Florida) - Seventh District							
JUPITER INLET TO FOWEY ROCKS (Chart 11466)							
880	Miami Anchorage Buoy A	25 48 18 N 80 05 42 W				Yellow nun.	Marks anchorage area east of Miami Beach.
885	Miami Anchorage Buoy B	25 46 24 N 80 06 12 W				Yellow nun.	Marks anchorage area east of Miami Beach.
895 10455	<i>Miami Lighted Buoy M</i>	25 46 06 N 80 05 00 W	Mo (A) W		7	Red and white stripes with red spherical topmark.	RACON: M (— —).
900	Key Biscayne Northwest FAD Buoy	25 42 50 N 80 05 28 W				Yellow can.	Private aid.
905	Key Biscayne Northeast FAD Buoy					Yellow can.	Private aid.
910	Key Biscayne Southwest FAD Buoy					Yellow can.	Private aid.
915	Key Biscayne Southeast FAD Buoy					Yellow can.	Private aid.
920	Fowey Rocks Light On outer line of reefs.	25 35 24 N 80 05 48 W	FI W 10s (2R sectors)	110	W 15 R 10	Brown octagonal, pyramidal skeleton tower, enclosing white stair cylinder and octagonal dwelling; pile foundation.	White from 188° to 359° and from 022° to 180°, red in intervening sectors. RACON: O (— — —).
STRAITS OF FLORIDA - Seventh District							
FOWEY ROCKS TO ALLIGATOR REEF (Chart 11462)							
923	CAPE FLORIDA LIGHT	25 40 00 N 80 09 24 W	FI W 6s	95		White conical tower.	Private aid.
925	<i>Biscayne National Park North Lighted Buoy N</i>	25 38 42 N 80 05 24 W	FI Y 2.5s		4	Yellow.	
930	TRIUMPH REEF LIGHT 2TR	25 28 46 N 80 06 55 W	FI R 2.5s	19	5	TR on dolphin.	
935	PACIFIC REEF LIGHT	25 22 15 N 80 08 31 W	FI W 4s	44	9	Black skeleton tower on piles.	
940	<i>Turtle Harbor Lighted Whistle Buoy 4</i> Marks entrance between shoal patches.	25 17 30 N 80 09 54 W	FI R 6s		5	Red.	
945	Carysfort Reef Light On outer line of reefs.	25 13 18 N 80 12 42 W	FI (3) W 60s (3R sectors) 1s fl 9s ec. 1s fl 9s ec. 1s fl 39s ec.	100	W 15 R 13	Brown, octagonal pyramidal skeleton tower, enclosing stair cylinder and conical dwelling; pile foundation.	White from 211° to 018°, 049° to 087° and 145° to 184°, red in intervening sectors. RACON C(— • — •).
Carysfort Reef							
947	- Buoy A	25 14 06 N 80 12 48 W				Yellow can.	Private aid.
947.2	- Buoy B	25 13 48 N 80 12 00 W				Yellow can.	Private aid.

(1) No.	(2) Name and Location	(3) Position	(4) Characteristic	(5) Height	(6) Range	(7) Structure	(8) Remarks
STRAITS OF FLORIDA - Seventh District							
947.4	- Buoy C	25 11 54 N 80 12 54 W				Yellow can.	Private aid.
947.6	- Buoy D	25 12 12 N 80 13 48 W				Yellow can.	Private aid.
The Elbow							
948	- Buoy A	25 09 00 N 80 15 36 W				Yellow can.	Private aid.
948.2	- Buoy B	25 09 00 N 80 15 12 W				Yellow can.	Private aid.
948.4	- Buoy C	25 08 12 N 80 15 36 W				Yellow can.	Private aid.
948.6	- Buoy D	25 08 30 N 80 16 06 W				Yellow can.	Private aid.
950	ELBOW REEF LIGHT 6	25 08 42 N 80 15 30 W	FIR 2.5s	36	5	TR on skeleton tower on piles.	
Dry Rocks							
953	- Buoy A	25 07 36 N 80 17 54 W				Yellow can.	Private aid.
953.2	- Buoy B	25 07 24 N 80 17 42 W				Yellow can.	Private aid.
953.4	- Buoy C	25 07 12 N 80 17 48 W				Yellow can.	Private aid.
953.6	- Buoy D	25 07 24 N 80 18 06 W				Yellow can.	Private aid.
Grecian Rocks							
954	- Buoy A	25 06 54 N 80 18 12 W				Yellow can.	Private aid.
954.2	- Buoy B	25 06 42 N 80 18 06 W				Yellow can.	Private aid.
954.4	- Buoy C	25 06 24 N 80 18 18 W				Yellow can.	Private aid.
954.6	- Buoy D	25 06 24 N 80 18 30 W				Yellow can.	Private aid.
954.8	- Buoy E	25 06 48 N 80 18 24 W				Yellow can.	Private aid.
955	Dixie Shoal Buoy 8 On seaward edge of reef.	25 04 39 N 80 18 43 W				Red nun.	
French Reef							
956	- Buoy A	25 02 12 N 80 20 36 W				Yellow can.	Private aid.
956.2	- Buoy B	25 01 48 N 80 21 00 W				Yellow can.	Private aid.
956.4	- Buoy C	25 02 24 N 80 21 18 W				Yellow can.	Private aid.
Molasses Reef							
957	- Buoy A	25 01 00 N 80 22 30 W				Yellow can.	Private aid.
957.2	- Buoy B	25 01 06 N 80 21 48 W				Yellow can.	Private aid.

(1) No.	(2) Name and Location	(3) Position	(4) Characteristic	(5) Height	(6) Range	(7) Structure	(8) Remarks
STRAITS OF FLORIDA - Seventh District							
957.4	- Buoy C	25 00 18 N 80 22 42 W				Yellow can.	Private aid.
957.6	- Buoy D	25 00 42 N 80 22 48 W				Yellow can.	Private aid.
FOWEY ROCKS TO ALLIGATOR REEF (Chart 11462)							
960	Molasses Reef Light 10	25 00 43 N 80 22 35 W	FI R 6s	45	7	TR on brown, square pyramidal skeleton tower; pile foundation.	
Conch Reef							
963	- Buoy A	24 57 30 N 80 27 30 W				Yellow can.	Private aid.
963.2	- Buoy B	24 57 18 N 80 27 18 W				Yellow can.	Private aid.
963.3	- Buoy C	24 57 06 N 80 26 54 W				Yellow can.	Private aid.
963.4	- Buoy D	24 56 48 N 80 27 18 W				Yellow can.	Private aid.
963.5	- Buoy E	24 57 00 N 80 27 24 W				Yellow can.	Private aid.
963.6	- Buoy F	24 56 48 N 80 27 30 W				Yellow can.	Private aid.
963.7	- Buoy G	24 57 00 N 80 27 42 W				Yellow can.	Private aid.
965	Conch Reef Buoy 12 Near seaward edge of reef.	24 56 48 N 80 27 26 W				Red nun.	
965.3	<i>NOAA Life Support Lighted Buoy Aquarius</i>	24 57 00 N 80 27 12 W	FI Y 4s	30		Yellow disc-shaped with mast.	
Hens and Chickens							
967	- Buoy A	24 56 24 N 80 32 54 W				Yellow can.	Private aid.
967.2	- Buoy B	24 56 12 N 80 32 36 W				Yellow can.	Private aid.
967.4	- Buoy C	24 55 54 N 80 33 00 W				Yellow can.	Private aid.
967.6	- Buoy D	24 56 00 N 80 33 12 W				Yellow can.	Private aid.
970	DAVIS REEF LIGHT 14	24 55 33 N 80 30 10 W	FI R 4s	20	6	TR on dolphin.	
Davis Reef							
973	- Buoy A	24 55 36 N 80 30 18 W				Yellow can.	Private aid.
973.2	- Buoy B	24 55 24 N 80 30 06 W				Yellow can.	Private aid.
973.4	- Buoy C	24 55 06 N 80 30 18 W				Yellow can.	Private aid.
973.6	- Buoy D	24 55 18 N 80 30 30 W				Yellow can.	Private aid.
975	Crocker Reef Buoy 16	24 54 30 N 80 31 30 W				Red nun.	

(1) No.	(2) Name and Location	(3) Position	(4) Characteristic	(5) Height	(6) Range	(7) Structure	(8) Remarks
STRAITS OF FLORIDA - Seventh District							
Cheeca Rocks							
977	- Buoy A	24 54 24 N 80 36 54 W				Yellow can.	Private aid.
977.2	- Buoy B	24 54 18 N 80 36 48 W				Yellow can.	Private aid.
977.4	- Buoy C	24 54 06 N 80 37 00 W				Yellow can.	Private aid.
977.6	- Buoy D	24 54 12 N 80 37 06 W				Yellow can.	Private aid.
980	Alligator Reef Light On outer line of reef.	24 51 06 N 80 37 06 W	FI (4) W 60s (2R sectors) 0.2s fl 9.8s ec. 0.2s fl 9.8s ec. 0.2s fl 9.8s ec. 0.2s fl 29.8s ec.	136	W 16 R 13	White octagonal pyramid skeleton tower enclosing stair cylinder and square dwelling; black pile foundation.	Red from 223° to 249° and 047° to 068°. RACON: G (---•).
Alligator Reef							
983	- Buoy A	24 51 12 N 80 37 12 W				Yellow can.	Private aid.
983.2	- Buoy B	24 51 00 N 80 36 48 W				Yellow can.	Private aid.
983.4	- Buoy C	24 50 30 N 80 37 24 W				Yellow can.	Private aid.
983.6	- Buoy D	24 50 48 N 80 37 36 W				Yellow can.	Private aid.
ALLIGATOR REEF TO SOMBRERO KEY (Chart 11452)							
985	<i>Tennessee Reef East</i> <i>Lighted Buoy 18</i>	24 47 32 N 80 41 36 W	FI R 2.5s		5	Red.	
990	TENNESSEE REEF LIGHT On west side of shoal.	24 44 48 N 80 46 54 W	FI W 4s	49	8	Small black house on hexagonal pyramidal skeleton tower on piles.	
Tennessee Reef							
993	- Buoy A	24 46 12 N 80 45 06 W				Yellow can.	Private aid.
993.2	- Buoy B	24 45 54 N 80 44 54 W				Yellow can.	Private aid.
993.4	- Buoy C	24 45 42 N 80 45 30 W				Yellow can.	Private aid.
993.6	- Buoy D	24 45 54 N 80 45 36 W				Yellow can.	Private aid.
995	COFFINS PATCH LIGHT 20	24 40 30 N 80 57 24 W	FI R 6s	24	6	TR on dolphin.	
Coffins Patch							
997	- Buoy A	24 41 30 N 80 57 42 W				Yellow can.	Private aid.
997.2	- Buoy B	24 41 06 N 80 57 30 W				Yellow can.	Private aid.
997.4	- Buoy C	24 40 48 N 80 58 18 W				Yellow can.	Private aid.
997.6	- Buoy D	24 41 06 N 80 58 30 W				Yellow can.	Private aid.

(1) No.	(2) Name and Location	(3) Position	(4) Characteristic	(5) Height	(6) Range	(7) Structure	(8) Remarks
STRAITS OF FLORIDA - Seventh District							
1000	Sombrero Key Light	24 37 36 N 81 06 36 W	Fl (5) W 60s (3R sectors) 0.2s fl 9.8s ec. 0.2s fl 9.8s ec. 0.2s fl 9.8s ec. 0.2s fl 9.8s ec. 0.2s fl 19.8s ec.	142	W 15 R 12	Brown, octagonal, pyramidal skeleton tower enclosing stair cylinder and square dwelling; pile foundation.	White from 222° to 238°, 264° to 066° and 094° to 163°, red in intervening sectors. RACON: M (— —).
Sombrero Key							
1002	- Buoy A	24 37 54 N 81 06 48 W				Yellow can.	Private aid.
1002.2	- Buoy B	24 37 30 N 81 06 12 W				Yellow can.	Private aid.
1002.4	- Buoy C	24 37 18 N 81 06 54 W				Yellow can.	Private aid.
Newfound Harbor Key							
1003	- Buoy A	24 37 06 N 81 23 20 W				Yellow can.	Private aid.
1003.2	- Buoy B	24 36 54 N 81 23 18 W				Yellow can.	Private aid.
1003.4	- Buoy C	24 36 54 N 81 23 36 W				Yellow can.	Private aid.
1003.6	- Buoy D	24 37 00 N 81 23 54 W				Yellow can.	Private aid.
SOMBRERO KEY TO DRY TORTUGAS (Chart 11434)							
1005	BIG PINE SHOAL LIGHT 22 On seaward edge of reef.	24 34 06 N 81 19 30 W	Fl R 2.5s	16	5	TR on dolphin.	
Looe Key Research							
1006	- Buoy A	24 34 12 N 81 23 00 W				Yellow can.	Private aid.
1006.2	- Buoy B	24 34 00 N 81 23 00 W				Yellow can.	Private aid.
1006.4	- Buoy C	24 33 48 N 81 23 36 W				Yellow can.	Private aid.
1006.6	- Buoy D	24 34 12 N 81 23 42 W				Yellow can.	Private aid.
Looe Key							
1007	- Buoy A	24 33 12 N 81 24 00 W				Yellow can.	Private aid.
1007.2	- Buoy B	24 32 42 N 81 23 54 W				Yellow can.	Private aid.
1007.4	- Buoy C	24 32 30 N 81 24 42 W				Yellow can.	Private aid.
1007.6	- Buoy D	24 33 06 N 81 24 48 W				Yellow can.	Private aid.
1007.8	<i>Looe Key Telemetering Lighted Buoy LR</i>	24 32 34 N 81 24 08 W	Fl (4) Y 20s			Yellow can.	Private aid.
1010	LOOE KEY LIGHT 24	24 32 48 N 81 24 12 W	Fl R 4s	20	6	TR on dolphin.	

(1) No.	(2) Name and Location	(3) Position	(4) Characteristic	(5) Height	(6) Range	(7) Structure	(8) Remarks
STRAITS OF FLORIDA - Seventh District							
1015	American Shoal Light	24 31 30 N 81 31 12 W	Fl (3) W 15s (2R sectors) 0.1s fl 2.4s ec. 0.1s fl 2.4s ec. 0.1s fl 9.9s ec.	109	R 10	Brown, octagonal pyramidal skeleton tower, enclosing white stair cylinder and brown octagonal dwelling; pile foundation.	White from 270° to 067°, red from 067° to 090°, obscured from 090° to 125°, white from 125° to 242°, red from 242° to 270°. RACON Y (-•--).
1020	PELICAN SHOAL LIGHT 26 On seaward edge of reef.	24 30 18 N 81 36 00 W	Fl R 6s	22	7	TR on dolphin.	
Eastern Sambos							
1023	- Buoy A	24 29 48 N 81 39 36 W				Yellow can.	Private aid.
1023.2	- Buoy B	24 29 30 N 81 39 36 W				Yellow can.	Private aid.
1023.4	- Buoy C	24 29 24 N 81 40 00 W				Yellow can.	Private aid.
1023.6	- Buoy D	24 29 48 N 81 40 00 W				Yellow can.	Private aid.
Western Sambos							
1024	- Buoy A	24 33 42 N 81 40 48 W				Yellow can.	Private aid.
1024.2	- Buoy B	24 28 48 N 81 41 54 W				Yellow can.	Private aid.
1024.4	- Buoy C	24 28 30 N 81 43 42 W				Yellow can.	Private aid.
1024.6	- Buoy D	24 33 30 N 81 43 06 W				Yellow can.	Private aid.
1025	Eastern Sambo Shoal Daybeacon	24 29 31 N 81 39 48 W				NW on pile worded DANGER SHOAL.	
1025.5	Middle Sambo Shoal Daybeacon	24 29 19 N 81 40 39 W				NW on pile worded DANGER SHOAL.	
1030	Western Sambo Shoal Daybeacon	24 28 59 N 81 42 11 W				NW on pile worded DANGER SHOAL.	
1030.2	Western Sambo North Shoal Daybeacon	24 29 12 N 81 42 30 W				NW on pile worded DANGER SHOAL	
1030.4	Western Sambo West Shoal Daybeacon	24 28 48 N 81 43 10 W				NW on pile worded DANGER SHOAL.	
1035 14490	STOCK ISLAND APPROACH CHANNEL LIGHT 32	24 28 24 N 81 44 30 W	Fl R 2.5s	19	5	TR on dolphin.	
1040 14800	<i>Key West Entrance</i> <i>Lighted Whistle</i> <i>Buoy KW</i>	24 27 41 N 81 48 02 W	Mo (A) W		6	Red and white stripes with red spherical topmark.	
1045	Eastern Dry Rocks Obstruction Daybeacon	24 27 42 N 81 50 36 W				NW on pile worded DANGER CORAL REEF.	Private aid.
Eastern Dry Rocks							
1047	- Buoy A	24 27 54 N 81 50 30 W				Yellow can.	Private aid.
1047.2	- Buoy B	24 27 42 N 81 50 18 W				Yellow can.	Private aid.
1047.4	- Buoy C	24 27 30 N 81 50 48 W				Yellow can.	Private aid.

(1) No.	(2) Name and Location	(3) Position	(4) Characteristic	(5) Height	(6) Range	(7) Structure	(8) Remarks
STRAITS OF FLORIDA - Seventh District							
1047.6	- Buoy D	24 27 42 N 81 50 54 W				Yellow can.	Private aid.
	Rock Key						
1053	- Buoy A	24 27 30 N 81 51 24 W				Yellow can.	Private aid.
1053.2	- Buoy B	24 27 18 N 81 51 12 W				Yellow can.	Private aid.
1053.4	- Buoy C	24 27 12 N 81 51 36 W				Yellow can.	Private aid.
1053.6	- Buoy D	24 27 24 N 81 51 36 W				Yellow can.	Private aid.
	Sand Key						
1054	- Buoy A	24 27 36 N 81 52 18 W				Yellow can.	Private aid.
1054.2	- Buoy B	24 27 00 N 81 52 18 W				Yellow can.	Private aid.
1054.4	- Buoy C	24 27 00 N 81 53 00 W				Yellow can.	Private aid.
1054.6	- Buoy D	24 27 36 N 81 52 54 W				Yellow can.	Private aid.
1055	Sand Key Light	24 27 14 N 81 52 39 W	FI (2) W 15s (2 R sectors) 0.1s fl 2.4s ec. 0.1s fl 12.4s ec.	109	14 11	White, square, pyramidal, skeleton tower enclosing stair cylinder and square dwelling; pile foundation.	Red from 072° to 086°; White from 086° to 248°; Red from 248° to 270°; White from 270° to 072°. RACON: N (-•).
1060	Western Dry Rocks Daybeacon K	24 26 48 N 81 55 36 W				NB on pile.	
1063	<i>NOAA Data Lighted buoy 42080</i>	24 23 17 N 81 56 55 W	FI (4)Y 20s			Yellow-disc shaped with mast.	Private aid.
1065	Coalbin Rock Buoy CB On south side of shoal.	24 27 03 N 82 05 17 W				Red and green bands; nun.	
1070	COSGROVE SHOAL LIGHT	24 27 30 N 82 11 06 W	FI W 6s	54	9	On hexagonal pyramidal skeleton tower on piles.	
1075	Marquesas Rock Buoy MR On south side of reef.					Red and green bands; nun.	
1080	TWENTY-EIGHT FOOT SHOAL LIGHT	24 25 48 N 82 25 18 W	FI W 4s	53	9	On hexagonal pyramidal skeleton tower on piles.	RACON: T (-).
1085	HALFMOON SHOAL LIGHT WR2	24 33 30 N 82 28 24 W	FI R 6s	19	4	TR on dolphin.	
1090	REBECCA SHOAL LIGHT	24 34 42 N 82 35 06 W	FI W 6s (R sector)	66	W 9 R 6	Square skeleton tower on brown pile foundation.	Red from 254° to 302°.
1095	Dry Tortugas Light	24 38 00 N 82 55 12 W	FI W 20s	151	20	Conical tower, lower half white, upper half black.	Emergency light of reduced intensity when main light is extinguished. RACON: K (-•-).
	Fort Jefferson						
1100	- <i>Lighted Buoy A</i>	24 34 00 N 82 54 00 W	FI Y 2.5s		4	Yellow.	
1105	- Buoy B					Yellow can.	
1110	- <i>Lighted Buoy C</i>	24 34 00 N 82 58 00 W	FI Y 4s		4	Yellow.	

(1) No.	(2) Name and Location	(3) Position	(4) Characteristic	(5) Height	(6) Range	(7) Structure	(8) Remarks
STRAITS OF FLORIDA - Seventh District							
1115	- Buoy D					Yellow can.	
1120	- Lighted Buoy E	24 39 00 N 82 58 00 W	FI Y 6s		5	Yellow.	
1125	- Buoy F					Yellow can.	
1130	- Buoy G					Yellow can.	
1135	Fort Jefferson Lighted Buoy H	24 43 00 N 82 54 00 W	FI Y 2.5s		4	Yellow.	
1140	- Lighted Buoy I	24 43 32 N 82 52 00 W	FI Y 4s		4	Yellow.	
1145	- Buoy J					Yellow can.	
1150	- Lighted Buoy K	24 43 32 N 82 48 00 W	FI Y 6s		5	Yellow.	
1155	- Lighted Buoy L	24 42 00 N 82 46 00 W	FI Y 2.5s		4	Yellow.	
1160	- Lighted Buoy M	24 40 00 N 82 46 00 W	FI Y 4s		4	Yellow.	
1165	- Buoy N					Yellow nun.	
1170	Fort Jefferson Lighted Buoy O	24 37 00 N 82 48 00 W	FI Y 6s		5	Yellow.	
1175	- Buoy P					Yellow can.	
1180	- Buoy Q					Yellow can.	
SOMBRERO KEY TO DRY TORTUGAS (Chart 11434)							
1185	PULASKI SHOAL LIGHT On east side of shoal.	24 41 36 N 82 46 23 W	FI W 6s	56	9	On hexagonal pyramidal skeleton tower on piles.	
GULF OF MEXICO (Florida) - Seventh District							
SOMBRERO KEY TO DRY TORTUGAS (Chart 11434)							
1190	NEW GROUND ROCKS LIGHT	24 40 00 N 82 26 36 W	FI W 4s	19	7	NB on pile.	
1195	ELLIS ROCK LIGHT	24 38 54 N 82 11 00 W	FI W 2.5s	16	5	NB on dolphin.	
1200	SMITH SHOAL LIGHT On northeast end of shoal	24 43 06 N 81 55 18 W	FI W 6s	54	9	On hexagonal pyramidal skeleton tower on piles.	
EAST CAPE TO MORMON KEY (Chart 11431)							
1205 15650	EAST CAPE LIGHT 2	25 05 00 N 81 04 58 W	FI R 4s	16	5	TR on dolphin.	
1210	NORTHWEST CAPE LIGHT 4	25 12 48 N 81 11 42 W	FI R 2.5s	16	4	TR on pile.	
1215	BROAD CREEK LIGHT 6	25 26 18 N 81 12 12 W	FI R 6s	18	4	TR on pile.	
1220	LOSTMANS RIVER LIGHT 8	25 32 33 N 81 14 59 W	FI R 2.5s	18	4	TR on pile.	
1225	PAVILION KEY LIGHT 10	25 40 55 N 81 21 24 W	FI R 4s	18	4	TR on pile.	

(1) No.	(2) Name and Location	(3) Position	(4) Characteristic	(5) Height	(6) Range	(7) Structure	(8) Remarks
GULF OF MEXICO (Florida) - Seventh District							
CHATHAM RIVER TO CLAM PASS (Chart 11429)							
1230	CAPE ROMANO SHOALS LIGHT	25 41 18 N 81 38 47 W	FI W 4s	18	6	NR on dolphin.	
1240 17450	GORDON PASS LIGHT 1	26 05 29 N 81 48 41 W	FI G 2.5s	16	5	SG on pile.	
ESTERO BAY TO LEMON BAY (Chart 11426)							
1245	Sanibel Island Light	26 27 11 N 82 00 51 W	FI (2) W 6s	98	13	Brown square pyramidal skeleton tower, enclosing stair cylinder.	
1250	Captiva Island Obstruction Daybeacon	26 29 00 N 82 11 06 W		5		NW on pile worded DANGER SUBMERGED JETTY.	Private aid.
Redfish Pass							
1255	- Lighted Buoy 1	26 33 24 N 82 12 48 W	FI G 2.5s			Green.	Private aid.
1260	- Buoy 4					Red nun.	Private aid.
1265	- Buoy 5					Green can.	Private aid.
ESTERO BAY TO LEMON BAY (Chart 11426)							
1290	Mac One Fish Haven South Buoy H	26 37 54 N 82 17 06 W				Yellow can.	Private aid.
1295	Mac One Fish Haven North Buoy G	26 38 18 N 82 17 30 W				Yellow can.	Private aid.
1300 19895	Charlotte Harbor Entrance Lighted Bell Buoy 2	26 39 51 N 82 19 34 W	FI R 6s		4	Red.	
1305 19965	Port Boca Grande Light	26 43 02 N 82 15 39 W	Oc W 4s	41	12		Structure is privately maintained.
Gasparilla Island Phosphate Dock							
1305.2	GASPARILLA ISLAND SOUTH OBSTRUCTION LIGHT	26 43 10 N 82 15 22 W	FI W 4s	8		NW on pile worded DANGER SUBMERGED PILING.	Private aid.
1305.4	GASPARILLA ISLAND WEST OBSTRUCTION LIGHT	26 43 14 N 82 15 29 W	FI W 2.5s	8		NW on pile worded DANGER SUBMERGED PILING.	Private aid.
1305.6	GASPARILLA ISLAND NORTH OBSTRUCTION LIGHT	26 43 14 N 82 15 23 W	FI W 6s	8		NW on pile worded DANGER SUBMERGED PILING.	Private aid.
ESTERO BAY TO LEMON BAY (Chart 11426)							
1310 19905	GASPARILLA ISLAND LIGHT	26 44 31 N 82 15 48 W	Iso W 6s (R sector)	105	W 12 R 10	White hexagonal pyramidal skeleton tower enclosing stair cylinder.	Red from 001° to 045°.
LEMON BAY TO PASSAGE KEY INLET (Chart 11424)							
1315	VENICE FISHING PIER OBSTRUCTION LIGHTS (2)	27 04 18 N 82 27 12 W	F R	16		On pile.	Private aids.
1325 21430	VENICE INLET LIGHT 1	27 06 46 N 82 28 12 W	FI G 6s	20	6	SG on pile.	
1335 21460	BIG SARASOTA PASS LIGHT	27 15 34 N 82 33 46 W	FI W 4s	16	5	NW on pile worded DANGER DANGEROUS INLET.	
1340	Sarasota County Artificial Buoy M7	27 16 18 N 82 47 48 W				Yellow can.	Private aid.
1345 21585	NEW PASS ENTRANCE LIGHT NP	27 18 55 N 82 35 53 W	Mo (A) W	16	5	MR on pile.	

(1) No.	(2) Name and Location	(3) Position	(4) Characteristic	(5) Height	(6) Range	(7) Structure	(8) Remarks
GULF OF MEXICO (Florida) - Seventh District							
1350 21755	LONGBOAT PASS APPROACH LIGHT LP	27 25 58 N 82 42 00 W	Mo (A) W	16	6	MR on pile.	
1355	Bradenton Beach Fish Haven Buoy	27 28 06 N 82 42 12 W				Yellow can.	Private aid.
1360	Anna Maria One Mile Fish Haven Buoy A	27 29 18 N 82 43 42 W				Yellow can.	Private aid.
1365	Anna Maria One Mile Fish Haven Buoy B	27 29 30 N 82 43 48 W				Yellow can.	Private aid.
TAMPA BAY AND ST. JOSEPH SOUND (Chart 11412)							
1370	Egmont Key Light	27 36 03 N 82 45 38 W	FI W 15s	85	24	White tower.	
1375 22280	EGMONT CHANNEL RANGE FRONT LIGHT	27 36 48 N 82 45 54 W	F G (Night) F W (Day)	30		On tower.	Day range visible 1° each side of rangeline. Night range visible 0.5° each side of rangeline. Standby light F W.
1380 22285	EGMONT CHANNEL RANGE REAR LIGHT 2,747 yards, 083.2° from front light.	27 36 58 N 82 44 22 W	F G	130		On tower.	Day range visible 1° each side of rangeline. Night range visible 0.5° each side of rangeline. Standby light F W.
1385 21835	<i>Southwest Channel Entrance Lighted Bell Buoy 1</i>	27 32 20 N 82 48 36 W	FI G 2.5s		4	Green.	
1390 22225	<i>Tampa Bay Lighted Buoy T</i>	27 35 19 N 83 00 43 W	Mo (A) W		6	Red and white stripes with red spherical topmark.	RACON: T (-).
1400 25455	PASS-A-GRILLE Entrance Light PG	27 40 35 N 82 46 01 W	Mo (A) W	16	5	MR on pile.	
1410	Long Key Breakwater North Obstruction Daybeacon	27 44 12 N 82 45 18 W				NW on pile on breakwater worded SUBMERGED ROCKS.	Private aid.
1415	<i>USF COMPS Data Lighted Buoy</i>	27 45 36 N 82 37 52 W	FI Y 4s		3	Yellow.	Private aid.
1425 25575	JOHNS PASS CHANNEL LIGHT JP	27 46 30 N 82 48 02 W	Mo (A) W	16	6	MR on pile.	
1430	REDINGTON SHORES FISHING PIER LIGHTS (2)	27 49 24 N 82 49 54 W	F R	12		On pier.	Private aids.
1455	Pinellas Two Fish Haven North Buoy	27 52 30 N 83 11 24 W				Orange and white banded worded DANGER SHOAL, can.	Private aid.
Windjammers Racing							
1460	- Buoy X					Yellow can.	Private aid.
1465	- Buoy A	27 57 00 N 82 52 06 W				Yellow can.	Private aid.
1470	- Buoy B					Yellow can.	Private aid.
1475	- Buoy C					Yellow can.	Private aid.
1480	- Buoy D					Yellow can.	Private aid.
1485	- Buoy E					Yellow can.	Private aid.
1490	- Buoy F					Yellow can.	Private aid.
1495	- Buoy G					Yellow can.	Private aid.
1500	- Buoy H					Yellow can.	Private aid.

(1) No.	(2) Name and Location	(3) Position	(4) Characteristic	(5) Height	(6) Range	(7) Structure	(8) Remarks
GULF OF MEXICO (Florida) - Seventh District							
1505 25680	CLEARWATER PASS CHANNEL LIGHT 1	27 58 16 N 82 50 51 W	FI G 2.5s	20	3	SG on dolphin.	
1505.5 25680.5	CLEARWATER PASS CHANNEL LIGHT 2	27 58 07 N 82 50 19 W	FI R 2.5s	16	3	TR on pile.	
1510	CLEARWATER FISHING PIER NORTH OBSTRUCTION LIGHT	27 58 42 N 82 49 54 W	F R			On pier.	Private aid.
1515	CLEARWATER FISHING PIER SOUTH OBSTRUCTION LIGHT		F R			On pier.	Private aid.
1525	Dunedin Fish Haven Center Buoy	28 03 12 N 82 54 30 W				Yellow can.	Private aid.
1535 26070	ANCLOTE ANCHORAGE SOUTH ENTRANCE LIGHT 1	28 08 17 N 82 51 57 W	FI G 4s	15	4	SG on pile.	
Pasco County Fish Haven							
1555	ANCLOTE KEY LIGHT	28 10 02 N 82 50 44 W	FI (4) W 30s	110	19	Brown skeleton tower with black lantern.	Private aid.
ANCLOTE KEYS TO CRYSTAL RIVER (Chart 11409)							
1560 26110	ANCLOTE ANCHORAGE NORTH ENTRANCE LIGHT 2	28 15 03 N 82 52 54 W	FI R 2.5s	16	4	TR on pile.	
1563	Pasco County Artificial Reef Buoy H	28 22 18 N 82 56 54 W				Yellow can.	Private aid.
1565	ST. MARTINS OUTER SHOAL LIGHT 10 On west point of shoal.	28 25 50 N 82 55 05 W	FI R 4s	16	5	TR on dolphin.	At west point of shoal.
1566.1	Minnow Creek Obstruction Daybeacon A	28 27 50 N 82 41 19 W				NW on pile worded ROCKS.	Private aid.
1566.2	Minnow Creek Obstruction Daybeacon B					NW on pile worded ROCKS.	Private aid.
1566.3	Minnow Creek Obstruction Daybeacon C					NW on pile worded ROCKS.	Private aid.
1566.4	Minnow Creek Obstruction Daybeacon D					NW on pile worded DANGER SHOAL.	Private aid.
1566.5	Minnow Creek Obstruction Daybeacon E					NW on pile worded ROCKS.	Private aid.
1566.6	Minnow Creek Obstruction Daybeacon F					NW on pile worded ROCKS.	Private aid.
1570	Reef Ball Reef Center Buoy	28 30 06 N 82 58 48 W				Yellow can.	Private aid.
1575	Ben Dickson Reef Center Buoy	28 31 06 N 82 58 06 W				Yellow can.	Private aid.
Richardson Reef							
1580	- Center Buoy	28 30 54 N 82 56 18 W				Yellow can.	Private aid.
1585	Champion Reef Center Buoy	28 36 06 N 82 56 06 W				Yellow can.	Private aid.
ANCLOTE KEYS TO CRYSTAL RIVER (Chart 11409)							
1590 28365	HOMOSASSA BAY ENTRANCE LIGHT 2	28 41 26 N 82 48 39 W	FI R 4s	16	4	TR on dolphin.	

(1) No.	(2) Name and Location	(3) Position	(4) Characteristic	(5) Height	(6) Range	(7) Structure	(8) Remarks
GULF OF MEXICO (Florida) - Seventh District							
1605	<i>Crystal River Lighted Buoy 2</i>	28 47 30 N 82 58 36 W	FI R 4s		3	Red.	
CRYSTAL RIVER TO HORSESHOE POINT (Chart 11408)							
1610	<i>Cross Florida Barge Canal Approach Lighted Buoy 2</i>	28 55 24 N 83 11 48 W	FI R 2.5s		4	Red.	
1615	SEAHORSE REEF LIGHT	28 58 31 N 83 09 13 W	FI W 6s	31	7	White square skeleton tower on piles.	
1620 29755	CEDAR KEYS MAIN CHANNEL LIGHT 1	29 04 00 N 83 04 33 W	FI G 4s	16	4	SG on pile.	
1625 29920	CEDAR KEYS NORTHWEST CHANNEL APPROACH LIGHT 2	28 08 29 N 83 07 51 W	FI R 2.5s	16	4	TR on pile.	
HORSESHOE POINT TO ROCK ISLANDS (Chart 11407)							
1645 30360	HORSESHOE BEACH APPROACH LIGHT 2	29 23 16 N 83 20 24 W	FI R 4s	16	4	TR on dolphin.	
Steinhatchee River							
1660	- Light 1	29 39 24 N 83 27 24 W	FI G 4s	30	5	SG on dolphin.	
HORSESHOE POINT TO ROCK ISLANDS (Chart 11407)							
Big Bend							
1665	<i>Fisherman's Rest Fish Haven Lighted Buoy A</i>	29 39 48 N 83 37 48 W	FI Y 6s			Yellow.	Private aid.
Keaton Beach							
1675	- LIGHT 1	29 48 54 N 83 37 47 W	FI G 2.5s	16	3	SG on pile.	

Section 2

South Carolina

Little River Inlet to Charleston Harbor Entrance

(1) No.	(2) Name and Location	(3) Position	(4) Characteristic	(5) Height	(6) Range	(7) Structure	(8) Remarks
SOUTH CAROLINA - Seventh District							
MYRTLE GROVE SOUND AND CAPE FEAR RIVER TO CASINO CREEK (Chart 11534)							
Little River Inlet							
1680 15	- Entrance Lighted Whistle Buoy LR	33 49 48 N 78 32 30 W	Mo (A) W		5		Red and white stripes with red spherical topmark.
1685 25	- NORTH JETTY LIGHT 2	33 50 30 N 78 32 42 W	FI R 4s	24	4		TR on dolphin.
1690 30	- SOUTH JETTY LIGHT 1		FI G 4s	24	4		SG on dolphin.
1695	- Buoy 4						Red nun.
1695.5	- Buoy 5						Green can.
1700	- Buoy 6						Red nun.
1705	- LIGHT 7	33 51 06 N 78 32 51 W	FI G 2.5s	12	4		SG on pile.
1710	- LIGHT 8	33 51 08 N 78 32 44 W	FI R 4s	12	4		TR on pile.
1715	- Buoy 9						Green can.
1720	- Daybeacon 10	33 51 24 N 78 33 01 W					TR on pile.
1725	- Daybeacon 11						SG on pile.
1730	- Daybeacon 12						TR on pile.
1735	- Buoy 14						Red nun.
1740	- Daybeacon 15						SG on pile.
1745	- Buoy 16						Red nun.
1750	- Daybeacon 18						TR on pile.
1750.5	- Daybeacon 19						SG on pile.
1755	- Daybeacon 20						TR on pile.
1755.5	Little River Inlet Daybeacon 22	33 52 04 N 78 34 23 W					TR on pile.
Murrells Inlet							
1760 75	- Lighted Whistle Buoy MI	33 30 42 N 79 00 42 W	Mo (A) W		5		Red and white stripes with red spherical topmark.
1765	- SOUTH JETTY LIGHT 1	33 31 24 N 79 01 36 W	Q G	27	4		SG on dolphin.
1770	- NORTH JETTY LIGHT 2		Q R	20	4		TR on dolphin.
1773	Murrells Inlet Buoy 3	33 31 37 N 79 01 54 W					Green nun.
1775	- Buoy 4						Red nun.

(1) No.	(2) Name and Location	(3) Position	(4) Characteristic	(5) Height	(6) Range	(7) Structure	(8) Remarks
SOUTH CAROLINA - Seventh District							
1778	Murrells Inlet Buoy 4A	33 31 41 N 79 01 57 W				Red nun.	
1780	- Lighted Buoy 6		Q R		3	Red.	
1790	- Daybeacon 8					TR on pile.	
1795	- Buoy 7					Green can.	
1795.5	- Buoy 9					Green can.	
1800	- LIGHT 10		FI R 4s	12	3	TR on pile.	
1805	- LIGHT 11		FI G 4s	12	3	SG on pile.	
1810	- Daybeacon 12					TR on pile.	
1815	Murrells Inlet Buoy 14	33 32 56 N 79 01 29 W				Red nun.	
1820	- Daybeacon 16	33 33 04 N 79 01 30 W				TR on pile.	
1825	- Buoy 17					Green can.	
1830	- Daybeacon 19					SG on pile.	
1830.5	- Buoy 19A					Green can.	
1835	- Daybeacon 21					SG on pile.	
1840	- Daybeacon 23					SG on pile.	
1845	- Daybeacon 24					TR on pile.	
1850	- Buoy 25					Green can.	
1851	-Buoy 26					Red nun.	
1855	- Buoy 27					Green can.	
WINYAH BAY (Chart 11532)							
Winyah Bay							
1865 125	- Lighted Whistle Buoy WB	33 11 36 N 79 05 12 W	Mo (A) W		6	Red and white stripes with red spherical topmark.	
1870	- North Jetty End Buoy 2N					Red nun.	
1875	- RANGE A FRONT LIGHT	33 11 34 N 79 10 05 W	FI W 2.5s	15		Skeleton tower piles.	Visible 0.5° each side of rangeline (Day). Visible 10° each side of rangeline (Night). Lighted throughout 24 hours.
1875.5	- RANGE A FRONT PASSING LIGHT	33 11 34 N 79 10 05 W	FI W 2.5s	17	5	On same structure as Winyah Bay Range A Front Light.	
1880	- RANGE A REAR LIGHT 849 yards, 270° from front light.		Iso W 6s (Night) Iso W 6s (Day)	43 40		Skeleton tower on piles.	Visible 0.5° each side of range line (Day). Visible 10° each side of range line (Night). Lighted throughout 24 hours.
1885	- Channel Lighted Bell Buoy 4		FI R 4s		4	Red.	
1890	- Channel Lighted Buoy 5		FI G 2.5s		4	Green.	
1890.5	- Channel Lighted Buoy 5A	33 11 30 N 79 08 34 W	FI G 4s		4	Green.	

(1) No.	(2) Name and Location	(3) Position	(4) Characteristic	(5) Height	(6) Range	(7) Structure	(8) Remarks
SOUTH CAROLINA - Seventh District							
1895	- Channel Lighted Buoy 6	33 11 38 N 79 08 02 W	F I R 2.5s		3	Red.	
1895.5	- Winyah Bay Channel Lighted Buoy 6A	33 11 39 N 79 08 34 W	F I R 4s		4	Red.	
1900	- Channel Lighted Buoy 7		Q G		3	Green.	
1905	- Channel Lighted Buoy 8	33 11 38 N 79 09 07 W	Q R		3	Red.	
1910	- RANGE B FRONT LIGHT	33 11 54 N 79 10 54 W	Q G	22		KRW on dolphin.	Visible 1.5° each side of rangeline.
1915	- RANGE B REAR LIGHT 381 yards, 284.8° from front light.		Iso G 6s	44		KRW on skeleton tower on piles.	Visible 1.5° each side of rangeline.
1920	- Channel Lighted Buoy 9		F I G 2.5s		4	Green.	
1925	- Channel Lighted Bell Buoy 10		F I R 2.5s		4	Red.	
1930	- Channel Lighted Buoy 11		Q G		3	Green.	
1935	- Channel Lighted Buoy 12	33 12 00 N 79 10 38 W	Q R		3	Red.	
1940	- RANGE C FRONT LIGHT	33 14 28 N 79 11 50 W	Q W	20		KRW on square skeleton tower on piles. On same structure as Winyah Bay Lower Range E Front Light.	Visible 4° each side of rangeline.
1945	- RANGE C REAR LIGHT 1,220 yards, 342° from front light.	33 15 03 N 79 12 03 W	Iso W 6s	45		KRW on square skeleton tower on piles.	Visible 4° each side of rangeline.
1950	- Channel Lighted Buoy 13		Q G		3	Green.	
1955	- Channel Lighted Buoy 14		Q R		3	Red.	
1960	- Channel Lighted Buoy 15		F I G 2.5s		3	Green.	
1965	- Channel Lighted Buoy 16		F I R 2.5s		3	Red.	
1970	- RANGE D FRONT LIGHT	33 15 24 N 79 13 00 W	Q W	20		KRW on dolphin.	Visible 4° each side of rangeline.
1975	- RANGE D REAR LIGHT 695 yards, 322.6° from front light.		Iso W 6s	40		KRW on square skeleton tower.	Visible 4° each side of rangeline.
1978	Lower Winyah Bay Special Purpose Buoy					Yellow can.	Private aid.
1980	- Channel Lighted Buoy 17		F I G 2.5s		3	Green.	
1990	- CHANNEL LIGHT 18		Q R	16	3	TR on dolphin.	
1995	- CHANNEL LIGHT 19	33 15 12 N 79 12 54 W	Q G	16	3	SG on dolphin.	
2000	- LOWER RANGE E FRONT LIGHT	33 14 30 N 79 11 48 W	Q W	20		KRW on skeleton tower on piles. On same structure as Winyah Bay Range C Front Light.	Visible 2° each side of rangeline.

(1) No.	(2) Name and Location	(3) Position	(4) Characteristic	(5) Height	(6) Range	(7) Structure	(8) Remarks
SOUTH CAROLINA - Seventh District							
2005	- LOWER RANGE E REAR LIGHT 825 yards, 130.5° from front light.		Iso W 6s	45		KRW on skeleton tower on piles.	Visible 2° each side of rangeline.
Belle Isle Marina							
2015	- Daybeacon 2	33 18 24 N 79 17 18 W				TR on pile.	Private aid.
2020	- Daybeacon 3					SG on dolphin.	Private aid.
2025	- Daybeacon 4					TR on dolphin.	Private aid.
2030	- Daybeacon 5					SG on pile.	Private aid.
Winyah Bay							
2045	- UPPER RANGE E FRONT LIGHT	33 18 22 N 79 17 17 W	Q W	20		KRW on dolphin. Passing light.	Visible 1.5° each side of rangeline. Passing light visible all around.
2050	- UPPER RANGE E REAR LIGHT 569 yards, 310.4° from front light.	33 18 33 N 79 17 32 W	Iso W 6s	45		KRW on square skeleton tower.	Visible 1.5° each side of rangeline.
2055	- Channel Lighted Buoy 21		FI G 2.5s		3	Green.	
2060	- Channel Lighted Buoy 22		FI R 2.5s		3	Red.	
2065	- Channel Lighted Buoy 23		FI G 6s		4	Green.	
2070	- CHANNEL LIGHT 24		FI R 4s	16	4	TR on dolphin.	
2075	Winyah Bay Tide Gauge Daybeacon	33 16 24 N 79 15 30 W				NW on pile worded TIDE GAUGE.	Maintained by U.S. Army Corps of Engineers.
2078	Upper Winyah Bay Special Purpose Buoy	33 17 08 N 79 14 58 W				Yellow can.	Private aid.
2080	- Channel Lighted Buoy 25		FI G 4s		4	Green.	
2085	- Channel Lighted Buoy 26		FI R 6s		4	Red.	
2090	- Channel Lighted Buoy 27		FI G 2.5s		3	Green.	
2095	- CHANNEL LIGHT 28		FI R 2.5s	16	3	TR on dolphin.	
2100 34095	- Channel Lighted Buoy 30		Q R		3	Red with yellow square.	
2105 34090	- Channel Lighted Buoy 32	33 18 42 N 79 17 06 W	FI R 2.5s	16	3	TR-SY.	
2110 34085	- CHANNEL LIGHT 33		FI G 4s	16	4	SG-TY on dolphin.	
2115	RABBIT ISLAND CHANNEL RANGE FRONT LIGHT	30 20 24 N 79 51 48 W	Q R	25		KRW-I on tower on pile.	Visible 1.5° each side of range line.
2120	RABBIT ISLAND CHANNEL RANGE REAR LIGHT 1,130 yards, 009.1° front light.		Iso R 6s	42		KRW on tower on pile.	Visible 1.5° each side of range line.
2125 34080	- Channel Lighted Buoy 34		FI R 4s		3	Red with yellow square.	
2130 34075	- Channel Lighted Buoy 36		FI R 2.5s		3	Red with yellow square.	
2135 34070	- CHANNEL LIGHT 37		FI G 2.5s	16	3	SG-TY on pile.	

(1) No.	(2) Name and Location	(3) Position	(4) Characteristic	(5) Height	(6) Range	(7) Structure	(8) Remarks
SOUTH CAROLINA - Seventh District							
2140 34065	- Channel Lighted Buoy 38		Q R		3	Red with yellow square.	
2145 34060	- Channel Lighted Buoy 39		Q G		3	Green with yellow triangle.	
2150 34055	- CHANNEL LIGHT 40		Q R	16	3	TR-SY on dolphin.	
Sampit Point							
2155	- CHANNEL LIGHT 41	33 20 54 N 79 16 48 W	FI G 2.5s	16	3	SG on pile.	
2160	- CHANNEL LIGHT 42		FI R 4s	16	3	TR on dolphin.	
2165	- CHANNEL LIGHT S	33 21 18 N 79 16 54 W	FI (2+1) R 6s	16	3	JR on dolphin.	
2170	- CHANNEL LIGHT 44		FI R 4s	16	4	TR on pile.	
2175	- CHANNEL LIGHT 46		FI R 4s	16	3	TR on dolphin.	
2180	SAMPIT RIVER SIDE CHANNEL LIGHT 47		FI G 4s	12	4	SG on dolphin.	
2185	SAMPIT RIVER SIDE CHANNEL LIGHT 48		FI R 4s	16	4	TR on pile.	
2190	GEORGETOWN LANDING MARINA OBSTRUCTION LIGHT	33 21 48 N 79 16 00 W	Q W			On dolphin.	Private aid.
Great Pee Dee River							
2195	- Daybeacon 2					TR on pile.	
2200	- Daybeacon 3					SG on pile.	
2205	- Daybeacon 4					TR on pile.	
2210	- Daybeacon 6					TR on pile.	
2215	- Daybeacon 9	33 22 12 N 79 15 54 W				SG on west span of bridge structure.	
2220	- Daybeacon 10					TR on dolphin.	
WINYAH BAY ENTRANCE TO ISLE OF PALMS (Chart 11531)							
Clarks Creek							
2225	- Lighted Buoy 1	32 59 48 N 79 27 48 W	FI G 2.5s		3	Green.	
2230	- Buoy 2					Red nun.	
2235	- Buoy 3					Green can.	
2240	- Buoy 4					Red nun.	
2245	- Lighted Buoy 5		Q G		3	Green.	
2250	- Buoy 7					Green can.	
2255	- Buoy 9					Green can.	
2260	- RANGE FRONT LIGHT A	33 00 30 N 79 28 06 W	Q W	13		KRW on dolphin.	Visible all around.
2265	- RANGE REAR LIGHT A 1,467 yards, 337.0° from front light.		Iso W 6s	35		KRW on dolphin.	Visible all around.

(1) No.	(2) Name and Location	(3) Position	(4) Characteristic	(5) Height	(6) Range	(7) Structure	(8) Remarks
SOUTH CAROLINA - Seventh District							
2270	- RANGE FRONT LIGHT B	33 00 30 N 79 28 30 W	Q R	11		KRW on dolphin.	Visible all around.
2275	- RANGE REAR LIGHT B 517 yards, 299.2° from front light.		Iso R 6s	17		KWR on dolphin.	Visible all around.
Five Fathom Creek							
2310	- Daybeacon 11					SG on pile.	
2315	- Daybeacon 12					TR on pile.	
2320	- Daybeacon 13					SG on pile.	
2325	- Daybeacon 14					TR on pile.	
2330	- Daybeacon 16					TR on pile.	
2335	- Daybeacon 17					SG on pile.	
2340	- Daybeacon 18					TR on pile.	
Town Creek							
2345	- LIGHT 20	33 04 00 N 79 27 54 W	FI R 2.5s	12	3	TR on pile.	
2350	- Daybeacon 21					SG on pile.	
2355	- LIGHT 22		FI R 6s	16	4	TR on pile.	
2360	- Daybeacon 24					TR on pile.	
2365	- Daybeacon 25					SG on pile.	

Section 3

South Carolina Charleston Harbor

(1) No.	(2) Name and Location	(3) Position	(4) Characteristic	(5) Height	(6) Range	(7) Structure	(8) Remarks
SOUTH CAROLINA - Seventh District							
CHARLESTON ENTRANCE (Chart 11523)							
Charleston Harbor							
2370 200	Charleston Entrance Lighted Buoy C	32 37 05 N 79 35 30 W	Mo (A)		6	Red and white stripes with red spherical topmark.	RACON: K (- • -).
2370.1	- Channel Lighted Buoy 1		FI G 2.5s		4	Green.	
2370.2	- Channel Lighted Buoy 2		FI R 2.5s		4	Red.	
2370.3	- Channel Lighted Buoy 3		FI G 4s		4	Green.	
2370.4	- Channel Lighted Buoy 4		FI R 4s		4	Red.	
2370.6	- Channel Lighted Buoy 6	32 39 23 N 79 40 02 W	Q R		4	Red.	
2370.7	- Channel Lighted Buoy 7		FI G 2.5s		4	Green.	
2375	- Channel Lighted Buoy 8		FI R 2.5s		4	Red.	
2375.5	- Channel Lighted Buoy 9		FI G 4s		4	Green.	
2380	- Channel Lighted Buoy 10		FI R 4s		4	Red.	
2385	FORT SUMTER RANGE FRONT LIGHT	32 45 04 N 79 52 15 W	FI W (Day) FI W 2.5s (Night)	26 38	5	On skeleton tower.	Visible 0.5° each side of range line. Lighted throughout 24 hours.
2388	FORT SUMTER RANGE FRONT LIGHT PASSING LIGHT	32 45 04 N 79 52 15 W	FI W 6s	26		On same structure as Fort Sumpter Range Front Light.	
2390	FORT SUMTER RANGE REAR LIGHT 3,665 yards, 298.4° from front light.	32 45 58 N 79 54 07 W	F W (Day) Iso W 6s (Night)	166 170		On skeleton tower on piles.	Visible 0.5° each side of range line. Lighted throughout 24 hours.
2393	FORT SUMPTER RANGE REAR PASSING LIGHTS		FI W 6s	50	5	On same structure as Fort Sumter Range Rear Light.	N Corner. S Corner.
2395.5	- Channel Lighted Buoy 11		FI G 6s		4	Green.	
2400	- Channel Lighted Buoy 12		FI R 6s		4	Red.	
2400.2	- Channel Lighted Buoy 13		FI G 2.5s		4	Green.	
2400.5	- Channel Lighted Buoy 14		FI R 2.5s		4	Red.	
2405	- Channel Lighted Buoy 15		FI G 4s		4	Green.	
2410	- Channel Lighted Buoy 16		FI R 4s		4	Red.	
2415	- Channel Lighted Buoy 17		Q G		4	Green.	
2420	- Channel Lighted Buoy 18		Q R		4	Red.	
2425	- Channel Lighted Buoy 19	32 43 48 N 79 49 45 W	FI G 4s		4	Green.	

(1) No.	(2) Name and Location	(3) Position	(4) Characteristic	(5) Height	(6) Range	(7) Structure	(8) Remarks
SOUTH CAROLINA - Seventh District							
2430	- Channel Lighted Buoy 20		FI R 4s		3	Red.	
2435	- Channel Lighted Buoy 21		Q G		3	Green.	
2440	- Channel Lighted Bell Buoy 22		Q R		3	Red.	
2445	- South Jetty Buoy 1	32 43 51 N 79 51 05 W				Green can.	
2450	- South Jetty Buoy 2	32 43 51 N 79 51 05 W				Red nun.	
2455	MOUNT PLEASANT RANGE FRONT LIGHT	32 46 30 N 79 53 00 W	Q G	20		KRW on skeleton tower on piles.	Visible 2° each side of rangeline.
2460	MOUNT PLEASANT RANGE REAR LIGHT 1,640 yards, 317.8° from front light.		Iso G 6s	40		KRW on skeleton tower on piles.	Visible 2° each side of rangeline. 2 F R lights marking top of Cooper River Bridge are visible when using this range.
CHARLESTON HARBOR (Chart 11524)							
Charleston Harbor							
2465	- Channel Lighted Buoy 23 Marks submerged obstruction.	32 44 48 N 79 51 17 W	FI G 2.5s		3	Green.	
2470	- Channel Lighted Buoy 24		FI R 2.5s		3	Red.	
2475	- Rock Groin Buoy 2					Red nun.	
2480	- Channel Lighted Buoy 25		FI G 4s		4	Green.	
Charleston Harbor North Channel							
2485	- CHARLESTON HARBOR NORTH CHANNEL RANGE A FRONT LIGHT	32 46 54 N 79 54 12 W	FI W 2.5s	21		On skeleton tower on piles.	Visible .5° each side of range line. Lighted throughout 24 hours.
2490	- RANGE A REAR LIGHT 360 yards, 306.4° from front light.	32 47 00 N 79 54 22 W	Iso W 6s	45		On skeleton tower on piles.	Visible 0.5° each side of rangeline. Lighted throughout 24 hours.
2500	- Lighted Buoy 27		FI G 2.5s		4	Green.	
2505	- Lighted Buoy 28		FI R 2.5s		3	Red.	
2505.5	SHUTES FOLLY RANGE FRONT LIGHT	32 47 17 N 79 55 27 W	F R				
2506	SHUTES FOLLY RANGE REAR LIGHT 448 yards, 297° from front light.	32 47 24 N 79 55 44 W	F R				
2510	- Lighted Buoy 29		FI G 6s		4	Green.	
2530	- Lighted Buoy 31		FI G 4s		4	Green.	
2535	- Lighted Buoy 32		FI R 4s		4	Red.	
2540	- Lighted Buoy 34		Q R		3	Red.	
2545	- RANGE C FRONT LIGHT	32 46 36 N 79 54 30 W	Q W	16		KRW on dolphin.	Visible all around; higher intensity on rangeline.
2550	- RANGE C REAR LIGHT 560 yards, 146° from front light		Iso W 6s	25		KRW on skeleton tower on piles.	Visible 2° each side of rangeline.

(1) No.	(2) Name and Location	(3) Position	(4) Characteristic	(5) Height	(6) Range	(7) Structure	(8) Remarks
SOUTH CAROLINA - Seventh District							
2555	- Lighted Buoy 35	32 46 54 N 79 54 54 W	FI G 2.5s		4	Green.	
Charleston Harbor Marina							
2555.1	SOUTH PIER LIGHT	32 47 06 N 79 54 37 W	QW	6			Private aid.
2555.2	SOUTHWEST PIER LIGHT	32 47 12 N 79 54 36 W	FI W 2.5s	6			Private aid.
2555.3	NORTHWEST PIER LIGHT	32 47 18 N 79 54 36 W	FI W 4s	6			Private aid.
2555.4	NORTH PIER LIGHT	32 47 18 N 79 54 36 W	FI W 6s	6			Private aid.
Patriots Point							
2560	- OBSTRUCTION LIGHT	32 47 18 N 79 54 36 W	F W	26		On dolphin.	Private aid.
2565	- Daybeacon 1					SG on pile.	Private aid.
2570.5	- Daybeacon 3					SG on pile.	Private aid.
Charleston Harbor North Channel							
2580	- RANGE D FRONT LIGHT	32 46 54 N 79 54 58 W	FI W 2.5s	16			Visible 4° each side of rangeline. Lighted throughout 24 hours.
2585	- RANGE D REAR LIGHT 211 yards, 174.8° from front light.	32 46 48 N 79 54 57 W	Iso W 6s	38			Visible 4° each side of rangeline. Lighted throughout 24 hours.
2590	- Lighted Buoy 36		FI R 2.5s		3	Red.	
2595	- Lighted Buoy 37		FI G 4s		4	Green.	
2600	- Lighted Buoy 38		FI R 4s		3	Red.	
Charleston Harbor							
2605	<i>Hog Island Reach Channel Lighted Buoy 39</i>		FI G 2.5s		3	Green.	
2610	Arthur Ravenel Bridge RACON					On bridge.	RACON: B (-•••). Private aid.
2615	<i>Hog Island Reach Channel Lighted Buoy 41</i>		FI G 2.5s		3	Green.	
2620	<i>Hog Island Reach Channel Lighted Buoy 42</i>	32 48 16 N 79 54 50 W	FI R 2.5s		4	Red.	
Charleston Harbor South Channel							
2625 34580	- SOUTH CHANNEL RANGE FRONT LIGHT	32 45 32 N 79 55 37 W	Q G	13		KRW-I on dolphin.	Visible all around; higher intensity on rangeline.
2630 34585	- SOUTH CHANNEL RANGE REAR LIGHT 633 yards, 269.1° from front light.		Iso G 6s	42		KRW on skeleton tower on piles.	Visible 2° each side of rangeline.
2635 34570	- <i>South Channel Lighted Buoy 2</i>	32 45 36 N 79 52 54 W	FI R 2.5s		3	Red with yellow triangle.	
2640	<i>Lower Middle Ground Anchorage Lighted Buoy L</i>	32 45 54 N 79 53 24 W	FI Y 4s		5	Yellow.	

(1) No.	(2) Name and Location	(3) Position	(4) Characteristic	(5) Height	(6) Range	(7) Structure	(8) Remarks
SOUTH CAROLINA - Seventh District							
2645	Ripley Daybeacon	32 45 54 N 79 54 18 W				NW on pile worded DANGER SUBMERGED ROCK.	
2650 34575	Battery Point Lighted Buoy BP Marks shoal.	32 45 36 N 79 55 06 W	FI (2+1) R 6s		3	Red with green band and yellow triangle.	
2655	- South Channel Lighted Buoy 4		FI R 4s		3	Red.	
2660	- South Channel Daybeacon 5					SG on pile.	
2665	- DEGAUSSING RANGE EAST PLATFORM LIGHT	32 46 30 N 79 55 00 W	Q W	12		On dolphin.	Maintained by U.S. Navy.
2670	- DEGAUSSING RANGE WEST PLATFORM LIGHT		Q G	12		On dolphin.	Maintained by U.S. Navy.
2675	CHARLESTON WATERFRONT PARK PIER SOUTH LIGHT	32 46 42 N 79 55 24 W	F W	8		On pier.	Private aid.
2680	CHARLESTON WATERFRONT PARK PIER NORTH LIGHT		F W	8		On pier.	Private aid.
2685	- South Channel Daybeacon 6					TR on dolphin.	
Cooper River							
2690	- Lighted Buoy 43		FI G 4s		4	Green.	
2695	- Lighted Buoy 44		FI R 6s		4	Red.	
2700	- LIGHT 45		FI G 6s	16	4	SG on dolphin.	
2705	DRUM ISLAND CHANNEL RANGE FRONT LIGHT	32 48 36 N 79 54 30 W	Q R	20		KRW on skeleton tower on piles.	Visible all around; higher intensity on rangeline.
2710	DRUM ISLAND CHANNEL RANGE REAR LIGHT 225 yards, 118.5° from front light.		Iso R 6s	35		KRW on skeleton tower on piles.	Visible 4° each side of rangeline.
Town Creek Channel							
2715	- Lighted Buoy 2	32 47 43 N 79 55 28 W	Q R		3	Red.	
2725	- LIGHT 5		FI G 4s	12	4	SG on pile.	
2730	- Lighted Buoy 7		FI G 4s		4	Green.	
Cooper River							
2735	DRUM ISLAND PREFERRED CHANNEL LIGHT D On north point of spit.	32 49 00 N 79 55 36 W	FI (2+1) G 6s	12	3	JG on dolphin.	
2740	- Lighted Buoy 46		FI R 4s		3	Red.	
2750	- DIKE LIGHT 47	32 49 28 N 79 55 55 W	FI G 4s	22	4	SG on skeleton tower.	
2750.5	- MIDDLE DIKE OBSTRUCTION LIGHT	32 50 01 N 79 56 02 W	FI W 4s	21	5	NW on skeleton tower worded DANGER UNDERWATER DIKE.	
2755	- LOWER RANGE FRONT LIGHT	32 51 00 N 79 55 41 W	Q W	16			Lighted throughout 24 hours.

(1) No.	(2) Name and Location	(3) Position	(4) Characteristic	(5) Height	(6) Range	(7) Structure	(8) Remarks
SOUTH CAROLINA - Seventh District							
2760	- LOWER RANGE REAR LIGHT 272 yards, 002.5° from front light.	32 51 06 N 79 55 41 W	Iso W 6s	33			Lighted throughout 24 hours.
2765	- <i>Lighted Buoy 48</i>		FI R 4s		3	Red.	
Shipyard Creek Channel							
2770	- LIGHT 2	32 49 42 N 79 56 06 W	FI R 4s	12	3	TR on pile.	
2775	- LIGHT 4		FI R 4s	16	3	TR on pile.	
2780	- Daybeacon 6					TR on pile.	
2785	- Daybeacon 8					TR on pile.	
Charleston Marina							
2788	BREAKWATER SOUTHEAST LIGHT	32 49 51 N 79 56 02 W	FI W 2.5s	4		On floating breakwater.	Private aid.
2788.1	BREAKWATER SOUTHWEST LIGHT		Q W	4		On floating breakwater.	Private aid.
2788.2	BREAKWATER NORTHWEST LIGHT		FI W 6s	4		On floating breakwater.	Private aid.
2788.3	BREAKWATER NORTHEAST LIGHT		FI W 4s		4	On floating breakwater.	Private aid.
2788.4	BREAKWATER NORTH ENTRANCE LIGHT		FI W 6s	4		On floating breakwater.	Private aid.
2788.5	BREAKWATER SOUTH ENTRANCE LIGHT		FI W 6s	4		On floating breakwater.	Private aid.
Cooper River							
2790	- NORTH DEGAUSSING RANGE WEST PLATFORM LIGHT	32 49 54 N 79 55 54 W	Q G	12		White rectangular daymark on piles.	Maintained by U.S. Navy.
2795	- UPPER RANGE FRONT LIGHT	32 50 54 N 79 55 42 W	Q W	21		KRW on skeleton tower on piles.	Visible 2° each side of rangeline.
2800	- UPPER RANGE REAR LIGHT 103 yards, 113° from front light.		Iso W 6s	43		KRW on skeleton tower on piles.	Visible 2° each side of rangeline.
2801	- <i>Lighted Buoy 48A</i>		Q R		3	Red.	
2803	- <i>Lighted Buoy 49</i>		FI G 4s		4	Green.	
2805	- DIKE LIGHT 49A	32 50 43 N 79 55 52 W	FI G 4s	20	4	SG on skeleton tower.	
2810	U.S. NAVY PIER Q LIGHTS (2)	32 51 06 N 79 56 36 W	F G	5		On pier.	Maintained by U.S. Navy.
2815	U.S. NAVY PIER P LIGHTS (2)		F G	5		On pier.	Maintained by U.S. Navy.
2820	U.S. NAVY PIER Z LIGHTS (2)	32 51 14 N 79 57 04 W	F Bu			On pier.	Maintained by U.S. Navy.
2825	U.S. NAVY PIER N LIGHTS (2)		F G	5		On pier.	Maintained by U.S. Navy.
2830	U.S. NAVY PIER M LIGHT		F Bu	7		On pier.	Maintained by U.S. Navy.
2833	- <i>Lighted Buoy 50</i>		FI R 2.5s		3	Red.	

(1) No.	(2) Name and Location	(3) Position	(4) Characteristic	(5) Height	(6) Range	(7) Structure	(8) Remarks
SOUTH CAROLINA - Seventh District							
2840	- Lighted Buoy 50A		FI R 4s		3	Red.	
2845	U.S. NAVY PIER L LIGHT		F G	5		On pier.	Maintained by U.S. Navy.
2850	U.S. NAVY PIER K LIGHTS (2)		F G	5		On pier.	Maintained by U.S. Navy.
2855	- Lighted Buoy 52		FI R 4s		3	Red.	
2860	- Lighted Buoy 52A		FI R 6s		4	Red.	
2865	U.S. NAVY PIER B LIGHT		F G	17		On pile.	Maintained by U.S. Navy.
2870	- Lighted Buoy 54		FI R 2.5s		3	Red	
2875	- Lighted Buoy 54A		FI R 4s		3	Red.	
2880	CHEM MARINE SOUTH MOORING DOLPHIN LIGHT	32 52 48 N 79 58 06 W	F G	15		On dolphin.	Private aid.
2885	CHEM MARINE SOUTH BREASTING DOLPHIN LIGHT	32 52 48 N 79 58 06 W	F G	15		On dolphin.	Private aid.
2890	CHEM MARINE NORTH BREASTING DOLPHIN LIGHT	32 52 54 N 79 58 06 W	F G	15		On dolphin.	Private aid.
2895	CHEM MARINE NORTH MOORING DOLPHIN LIGHT	32 52 54 N 79 58 06 W	F G	15		On dolphin.	Private aid.
2900	- Lighted Buoy 56	32 53 06 N 79 57 54 W	FI R 6s		4	Red.	
2905	- Buoy 56A					Red nun.	
2905.5	Mark Clark I-526 Bridge RACON	32 53 30 N 79 57 54 W				On bridge.	RACON: B(-•••) Private aid.
2910	- Buoy 56B					Red nun.	
2915	- Buoy 57					Green can.	
2920	- LIGHT 58		FI R 2.5s	12	3	TR on dolphin.	
2925	- Lighted Buoy 60		FI R 4s		3	Red.	
COOPER RIVER (Chart 11527)							
Cooper River							
2930	- Lighted Buoy 62		Q R		3	Red.	
2935	- RANGE A FRONT LIGHT	32 54 36 N 79 55 42 W	Q R	23		KRW on skeleton tower on piles.	Visible 4° each side of rangeline.
2940	- RANGE A REAR LIGHT 300 yards, 081° from front light.		Iso R 6s	35		KRW on white skeleton tower on piles.	Visible 4° each side of rangeline.
2945	Cooper River Lighted Buoy 64	32 54 28 N 79 56 23 W	FI R 2.5s		4	Red.	
2950	- Lighted Buoy 65		FI G 4s		4	Green.	
2960	- Lighted Buoy 66		FI R 4s		4	Red.	
2965	- RANGE B FRONT LIGHT	32 54 25 N 79 56 09 W	Q G	16		KRW on pile.	Visible 2° each side of range line.

(1) No.	(2) Name and Location	(3) Position	(4) Characteristic	(5) Height	(6) Range	(7) Structure	(8) Remarks
SOUTH CAROLINA - Seventh District							
2970	- RANGE B REAR LIGHT 317.5 yards, 214.2° from front light.		Iso G 6s	21		KRW on dolphin.	Visible 2° each side of range line.
2975	- <i>Lighted Buoy 67</i>		Q G		3	Green.	
2980	- LIGHT 68		FI R 4s	12	3	TR on dolphin.	
2985	- LIGHT 69		FI G 4s	16	4	SG on dolphin.	
2995	- RANGE C FRONT LIGHT	32 56 02 N 79 56 23 W	Q G	16			Visible 1.5° each side of rangeline. Lighted throughout 24 hours.
3000	- RANGE C REAR LIGHT 190 yards, 329° from front light.	32 56 07 N 79 56 26 W	Iso G 6s	34			Visible 1.5° each side of rangeline. Lighted throughout 24 hours.
3005	- LIGHT 70	32 55 12 N 79 55 42 W	FI R 4s	12	3	TR on dolphin.	
3015	- AMMUNITION PIER LIGHT	32 55 42 N 79 56 18 W	F G	25		Skeleton tower on dolphin.	Maintained by U.S. Navy.
3020	- LIGHT 72	32 55 48 N 79 56 12 W	FI R 6s	12	4	TR on dolphin.	
3025	- PIER A LIGHT A	32 56 06 N 79 56 18 W	F G	14		On dolphin.	Maintained by U.S. Navy.
3030	WHARF ALPHA FRAGMENTATION BARRIER LIGHTS (6)	32 56 12 N 79 56 12 W	FI G 2s	44 13		On wharf.	Two lights 44 feet above water, each about 12 feet either side of the center. Four lights 13 feet above water. Maintained by U.S. Navy.
3035	- PIER A LIGHT B	32 56 18 N 79 56 06 W	F G	14		On dolphin.	Maintained by U.S. Navy.
3040	- RANGE D AND F FRONT LIGHT	32 56 24 N 79 55 30 W	Q W	16		KRW on dolphin.	Visible all around.
3045	- RANGE D REAR LIGHT 121 yards, 060° from front light.		Iso W 6s	23		KRW on tower on piles.	Visible 2° each side of rangeline.
3050	- <i>Lighted Buoy 73</i>		FI G 4s		3	Green.	
3055	- RANGE E FRONT LIGHT	32 56 06 N 79 55 48 W	Q W	16		KRW on pile.	Visible 2° each side of rangeline.
3060	- RANGE E REAR LIGHT 183 yards, 208.4° from front light.		Iso W 6s	23		KRW on tower on piles.	Visible 2° each side of rangeline.
3065	- <i>Lighted Buoy 75</i>		Q G		3	Green.	
3070	- <i>Lighted Buoy 76</i>		FI R 4s		3	Red.	
3075	- Range F Rear Light 560 yards, 152.5° from front light.		Iso W 6s	22		KRW on dolphin.	
3080	- <i>Lighted Buoy 80</i>		Q R		3	Red.	
3085	- <i>Lighted Buoy 81</i>	32 57 17 N 79 55 34 W	Q G		3	Green.	
3095	- LIGHT 82		FI R 2.5s	16	3	TR on pile.	
3100	- <i>Lighted Buoy 83</i>		FI G 4s		3	Green.	
3105	- LIGHT 84		FI R 2.5s	16	3	TR on pile.	

(1) No.	(2) Name and Location	(3) Position	(4) Characteristic	(5) Height	(6) Range	(7) Structure	(8) Remarks
SOUTH CAROLINA - Seventh District							
Amoco							
3110	- SOUTH MOORING DOLPHIN OBSTRUCTION LIGHT	32 57 36 N 79 54 54 W	F I R 6s	14		On concrete structure.	Private aid.
3115	- SOUTH BREASTING DOLPHIN OBSTRUCTION LIGHT		F I R 6s	14		On concrete structure.	Private aid.
3120	- NORTH BREASTING DOLPHIN OBSTRUCTION LIGHT		F I R 6s	14		On concrete structure.	Private aid.
3125	- NORTH MOORING DOLPHIN OBSTRUCTION LIGHT		F I R 6s	14		On concrete structure.	Private aid.
Cooper River							
3130	- LIGHT 86	32 57 48 N 79 55 06 W	F I R 4s	16	3	TR on pile.	
3135	- LIGHT 87		F I G 4s	16	4	SG on dolphin.	
3140	- LIGHT 88		F I R 2.5s	16	3	TR on pile.	
3145	BACK RIVER WATER INTAKE STRUCTURE OBSTRUCTION LIGHT	32 58 06 N 79 56 06 W	Q W	16		NW on intake structure; worded DANGER WATER INTAKE.	Private aid.
3150	- LIGHT 89		F I G 2.5s	16	3	SG on pile.	
3153	- Daybeacon 90					TR on pile.	
3155	- LIGHT 91		Q G	16	3	SG on pile.	
3157	- LIGHT 92		Q R	16	3	TR on pile.	
3160	- LIGHT 93		F I G 2.5s	16	3	SG on pile.	
3165	- Daybeacon 95					SG on pile.	
3170	- LIGHT 97		Q G	16	3	SG on pile.	
3175	- RANGE H FRONT LIGHT	32 58 24 N 79 54 36 W	Q W	16		KRW on pile.	
3180	- RANGE H REAR LIGHT 183 yards, 180.0° from front light.		Iso W 6s	22		KRW on skeleton tower on piles.	
3185.1	Cooper River Light 99	32 58 38 N 79 54 43 W	F I G 2.5s	16	3	SG on pile.	
3190	- LIGHT 100		F I R 2.5s	16	3	TR on pile.	
3195	- LIGHT 102		F I R 4s	16	3	TR on dolphin.	
3200	- LIGHT 104		Q R	16	3	TR on pile.	
3205	- SEWER OUTFALL LIGHT	32 59 00 N 79 55 24 W	F I W 2.5s	7		On dolphin.	Private aid.
3210	- MONITORING STATION OBSTRUCTION LIGHT D	32 59 30 N 79 55 36 W	Q W	8	7	NG on end of dock.	Maintained by U.S. Army.
3215	- LIGHT 105		Q G	16	3	SG on pile.	
3225	- LIGHT 109		F I G 2.5s	16	3	SG on pile.	
3230	- RANGE I FRONT LIGHT 110	32 59 36 N 79 54 42 W	Q R	16		KRW on pile.	

(1) No.	(2) Name and Location	(3) Position	(4) Characteristic	(5) Height	(6) Range	(7) Structure	(8) Remarks
SOUTH CAROLINA - Seventh District							
3235	- RANGE I REAR LIGHT 77 yards, 097.0° from front light.		Iso R 6s	22		KRW on skeleton tower on piles.	
3240	- LIGHT 112		FI R 4s	16	3	TR on pile.	
3243	- Daybeacon 114					TR on pile.	
3245	- MONITORING STATION OBSTRUCTION LIGHT E	33 00 30 N 79 55 18 W	Q W	8	7	NG on end of dock.	Maintained by U.S. Army.
3260	SOUTH CAROLINA GAS AND ELECTRIC NORTH PIER LIGHT	33 00 48 N 79 55 24 W	F W	23		On pier.	Private aid.
3265	SOUTH CAROLINA GAS AND ELECTRIC SOUTH PIER LIGHT		F W	23		On pier.	Private aid.
3270	- MONITORING STATION LIGHT C	33 03 30 N 79 56 12 W	Q W			NG on pile.	Maintained by U.S. Army.
3275	DURHAM CANAL MONITORING STATION LIGHT B	33 03 54 N 79 57 24 W	Q W			NR on pile.	Maintained by U.S. Army.
3280	- West Branch Obstruction Daybeacon	33 04 36 N 79 56 18 W				NW on pile.	
3285	- MONITORING STATION OBSTRUCTION LIGHT A	33 05 36 N 79 57 00 W	Q W	8	7	NG on pile.	Maintained by U.S. Army.
CHARLESTON HARBOR (Chart 11524)							
Wando River							
3290	- RANGE A FRONT LIGHT	32 48 24 N 79 55 06 W	FI G 2.5s	22		On skeleton tower on piles.	Visible 0.5° each side of rangeline. Lighted Throughout 24 hours.
3295	- RANGE A REAR LIGHT 156 yards, 222.1° from front light.		Iso G 6s	39		On skeleton tower on piles.	Visible 0.5° each side of rangeline. Lighted throughout 24 hours.
Wando River Terminal							
3300	- <i>Lighted Buoy 2</i>	32 48 52 N 79 54 36 W	FI R 2.5s		3	Red.	
3305	- <i>Lighted Buoy 3</i>		FI G 4s		4	Green.	
3310	- <i>Lighted Buoy 4</i>		FI R 4s		3	Red.	
3315	- <i>Lighted Buoy 5</i>		FI G 6s		4	Green.	
3320	- <i>Lighted Buoy 6</i>		FI R 6s		3	Red.	
Wando River							
3320.5	- Buoy 5A	32 49 53 N 79 53 52 W				Green can.	
3325	- Buoy 7					Green can.	
3330	- Buoy 8					Red nun.	
3335	- Buoy 10					Red nun.	
3340	- Buoy 11					Green can.	
3345	- Buoy 12					Red nun.	
3350	- Daybeacon 13					SG on pile.	

(1) No.	(2) Name and Location	(3) Position	(4) Characteristic	(5) Height	(6) Range	(7) Structure	(8) Remarks
SOUTH CAROLINA - Seventh District							
3355	- Daybeacon 14					TR on pile.	
3360	- Daybeacon 16					TR on pile.	
3365	- Daybeacon 17					SG on pile.	
3370	- Daybeacon 19					SG on pile.	
3375	- Daybeacon 20					TR on pile.	
3380	- Daybeacon 21					SG on pile.	
3385	- Daybeacon 22					TR on pile.	
3390	- Daybeacon 23					SG on pile.	
3395	- Range B Front Daybeacon	32 52 24 N 79 51 06 W				KRW on dolphin.	
3400	- Range B Rear Daybeacon 170 yards, 082° from front daybeacon.					KRW on dolphin.	
3405	- Daybeacon 24					TR on pile.	
3410	- Daybeacon 25					SG on pile.	
3415	- Range C Front Daybeacon 26	32 53 06 N 79 50 42 W				KRW and TR on dolphin.	
3420	- Range C Rear Daybeacon 167 yards, 178.7° from front daybeacon					KRW on dolphin.	
3425	- Daybeacon 27					SG on pile.	
3430	- Daybeacon 28					TR on pile.	
3435	- Upper Range D Front Daybeacon	32 54 06 N 79 50 30 W				KRW on dolphin.	
3440	- Upper Range D Rear Daybeacon 172 yards, 163° from front daybeacon.					KRW on dolphin.	
3445	- Lower Range D Front Daybeacon	32 54 12 N 79 50 30 W				KRW on dolphin.	
3450	- Lower Range D Rear Daybeacon 176 yards, 018.7° from front daybeacon.					KRW on dolphin.	
3455	- Daybeacon 30					TR on pile.	
3460	- Daybeacon 29					SG on pile.	
3465	Wando River Daybeacon 31	32 54 31 N 79 50 38 W				SG on dolphin.	
3475	- Daybeacon 32					TR on pile.	
3480	- Daybeacon 33					SG on pile.	
3485	- Daybeacon 34					TR on pile.	
3490	- Daybeacon 36					TR on pile.	
3495	- Daybeacon 37					SG on pile.	
3500	- Daybeacon 39					SG on pile.	
3505	- Daybeacon 40					TR on pile.	

(1) No.	(2) Name and Location	(3) Position	(4) Characteristic	(5) Height	(6) Range	(7) Structure	(8) Remarks
SOUTH CAROLINA - Seventh District							
Mount Pleasant Channel							
3510	- Daybeacon 1	32 46 12 N 79 52 24 W				SG on pile.	
3515	- Daybeacon 2					TR on pile.	
3520	- Mount Pleasant Channel Daybeacon 3	32 46 30 N 79 52 21 W				SG on pile.	
3525	- Daybeacon 4					TR on pile.	
3530	- Mount Pleasant Channel Daybeacon 6	32 46 45 N 79 52 24 W				TR on pile.	
3535	- LIGHT 8		F I R 4s	12	3	TR on pile.	
3540	- Daybeacon 10					TR on pile.	
3545	- Daybeacon 12					TR on pile.	
3550	- Daybeacon 14					TR on pile.	
3555	- LIGHT 16		F I R 4s	12	3	TR on pile.	
Shem Creek							
3560	- RANGE FRONT LIGHT	32 47 20 N 79 53 12 W	Q W	12		KRW on pile.	
3565	- RANGE REAR LIGHT 88 yards, 002.1° from front light.		Iso W 6s	18		KRW on dolphin.	
Ashley River							
3570 34590	- APPROACH RANGE FRONT LIGHT	32 46 26 N 79 57 05 W	Q R	20	3	KRW-I on dolphin.	Visible 2° each side of range line. Passing light visible all around.
3575 34595	- APPROACH RANGE REAR LIGHT 573 yards, 297° from front light.		Iso R 6s	37		KRW on white skeleton structure on piles.	Visible 2° each side of rangeline.
3580	Crab Bank Daybeacon	32 46 06 N 79 55 42 W				NW on pile worded DANGER SUBMERGED ROCK.	
3585 34600	- Buoy 2					Red nun with yellow triangle.	
3590 34605	- LIGHT 3	32 46 12 N 79 56 42 W	F I G 6s	12	4	SG-SY on dolphin.	
3595	- Buoy 4					Red nun.	
3600	- Buoy 5					Green can.	
3605	- Daybeacon 6					TR on pile.	
3610	- Daybeacon 6A					TR on dolphin.	
3615	- Daybeacon 8					TR on dolphin.	
3620	- Daybeacon 9					SG on dolphin.	
3625	- Daybeacon 10					TR on pile.	
3630	- Daybeacon 12					TR on pile.	
3635	- Daybeacon 13					SG on pile.	
3640	- Daybeacon 15					SG on pile.	

(1) No.	(2) Name and Location	(3) Position	(4) Characteristic	(5) Height	(6) Range	(7) Structure	(8) Remarks
SOUTH CAROLINA - Seventh District							
3645	- Daybeacon 16						TR on pile.
3650	- Daybeacon 18						TR on dolphin.
3655	- Daybeacon 20						TR on dolphin.
3660	- Daybeacon 21	32 48 12 N 79 58 30 W					SG on pile.
3665	- Daybeacon 22						TR on pile.
3670	- Daybeacon 23						SG on pile.
3675	- Daybeacon 24						TR on pile.
3680	- Daybeacon 25						SG on pile.
3685	- Daybeacon 26						TR on pile.
3690	- Daybeacon 28						TR on pile.

Section 4

South Carolina

Stono Inlet to Port Royal Sound

(1) No.	(2) Name and Location	(3) Position	(4) Characteristic	(5) Height	(6) Range	(7) Structure	(8) Remarks
SOUTH CAROLINA - Seventh District							
STONO AND NORTH EDISTO RIVERS (Chart 11522)							
Stono Inlet							
3705 240	- Lighted Gong Buoy 1S	32 34 33 N 79 57 09 W	FI G 4s			4	Green.
3707	- Buoy 2	32 35 14 N 79 57 58 W					Red nun.
3708	Stono Inlet Buoy 2A	32 35 30 N 79 58 19 W					Red nun.
3710	- Buoy 3						Green can.
3715	- Buoy 4						Red nun.
3720	- Bar Lighted Buoy 5		FI G 4s			4	Green.
3725	- Buoy 6						Red nun.
Folly River							
3730	- Buoy 1			12		4	Green can.
3735	- Lighted Buoy 2	32 37 48 N 79 59 34 W	FI R 2.5s			3	Red.
3735.1	- Folly River Buoy 4	32 37 58 N 79 59 34 W					Red nun.
3735.2	- Buoy 5						Green can.
3735.3	- Buoy 6						Red nun.
3740	- Buoy 7						Green can.
3740.5	- Buoy 9						Green can.
3745	- Buoy 11						Green can.
3750	- Buoy 13						Green can.
3750.5	- Buoy 14						Red nun.
3750.6	- Buoy 14A						Red nun.
3750.7	- Buoy 16						Red nun.
3755	- Buoy 18						Red nun.
3760	- Buoy 19						Green can.
Stono River							
3765	- Daybeacon 2	32 38 18 N 80 00 48 W					TR on pile.
3770	- Preferred Channel Daybeacon A	32 38 24 N 80 01 18 W					JG on pile.
3775	- Daybeacon 3						SG on pile.
3775.5	- Daybeacon 3A						SG on pile..

(1) No.	(2) Name and Location	(3) Position	(4) Characteristic	(5) Height	(6) Range	(7) Structure	(8) Remarks
SOUTH CAROLINA - Seventh District							
3780	- Daybeacon 4					TR on pile.	
3782	- Inshore Reef Buoy A	32 40 32 N 80 00 00 W				Yellow can.	Private aid.
3783	- Inshore Reef Buoy A					Yellow can.	Private aid.
3785	- Daybeacon 6					TR on pile.	
3790	- Daybeacon 7					SG on pile.	
3795	- Daybeacon 9					SG on pile.	
3800	- Daybeacon 10					TR on pile.	
3805	- Daybeacon 11					SG on pile.	
3810	- Daybeacon 12					TR on pile.	
3815	- Daybeacon 12A	32 43 17 N 79 59 53 W				TR on pile.	
3820	- Daybeacon 14					TR on pile.	
3825	- Daybeacon 15					SG on pile.	
3830	- Daybeacon 16					TR on pile.	
3835	- Daybeacon 16A					TR on pile.	
3840	- Daybeacon 17					SG on pile.	
3845	- Daybeacon 19					SG on pile.	
3850 34630	- PREFERRED CHANNEL LIGHT B	32 46 00 N 80 00 06 W	FI (2+1) G 6s	16	3	JG-SY on pile.	
North Edisto River							
3855 265	- Entrance Lighted Whistle Buoy 2NE	32 31 24 N 80 06 54 W	FI R 4s		3	Red.	
3860	- Entrance Buoy 4					Red nun.	Ra ref.
3865	- Lighted Buoy 6		FI R 4s		3	Red.	
3870	- ENTRANCE RANGE FRONT LIGHT At point of shoal west side of entrance to Bohicket Creek.	32 34 54 N 80 12 30 W	Q W	16		KRW on dolphin.	Visible all around; higher intensity on rangeline.
3875	- ENTRANCE RANGE REAR LIGHT 1,175 yards, 314° from front light.		Iso W 6s	45		KRW on skeleton tower on piles.	Visible 4° each side of rangeline.
3880	- Inner Buoy 7					Green can.	Ra ref.
3885	- Inner Lighted Buoy 9		FI G 4s		3	Green.	
3890	Steamboat Creek Daybeacon 2	32 36 48 N 80 16 06 W				TR on pile.	
Bohicket Creek							
3895	- Daybeacon 2	32 35 42 N 80 11 48 W				TR on pile.	
3900	- Daybeacon 4					TR on pile.	
3905	- Daybeacon 5					SG on pile.	

(1) No.	(2) Name and Location	(3) Position	(4) Characteristic	(5) Height	(6) Range	(7) Structure	(8) Remarks
SOUTH CAROLINA - Seventh District							
3910	- Daybeacon 7					SG on pile.	
3915	- Daybeacon 8					TR on pile.	
ST. HELENA SOUND (Chart 11517)							
South Edisto River							
3920 280	- Approach Lighted Buoy A	32 24 42 N 80 17 42 W	Mo (A) W		5	Red and white stripes with red spherical topmark.	
3925	- Approach Buoy 1					Green can.	
3930	- Approach Buoy 1A					Green can.	
3935	- LIGHT 2	32 29 36 N 80 21 00 W	FIR 2.5s	16	3	TR on dolphin.	
3940	- Daybeacon 2A					TR on pile.	
3945	- Daybeacon 3					SG on pile.	
3950	- Junction Daybeacon SE					JR on pile.	
St. Helena Sound							
3955	- Entrance Buoy 1	32 21 40 N 80 18 27 W				Green can.	
3960	- Entrance Buoy 2					Red nun.	
3965	- Entrance Buoy 4					Red nun.	
3970	St. Helena Sound Buoy 4B	32 23 46 N 80 21 17 W				Red nun.	
3975	- Buoy 4A					Red nun.	
3980	- Buoy 5 Marks east side of shoal.					Green can.	
3985	- Buoy 7					Green can.	
3990	- Buoy 9					Green can.	
3995	- Buoy 11					Green can.	
4000	Pelican Bank Buoy 1	32 27 06 N 80 25 30 W				Green can.	
4005	Pelican Bank Daybeacon 2					TR on pile.	
4010	Egg Bank Daybeacon 4					TR on pile.	
4013	Egg Bank Buoy 4A	32 25 52 N 80 26 28 W				Red nun.	
4015	Egg Bank Buoy 6	32 25 42 N 80 26 22 W				Red nun.	
4020	Egg Bank Buoy 8	32 25 03 N 90 26 16 W				Red nun.	
4025	Harbor River Daybeacon 9					SG on pile.	
4030	Harbor River Buoy 10					Red nun.	
4032	Harbor River Buoy 11					Green can.	
4033	Harbor River Buoy 11A					Green can.	
4035.1	Story River Buoy 12	32 20 56 N 80 28 58 W				Red nun.	

(1) No.	(2) Name and Location	(3) Position	(4) Characteristic	(5) Height	(6) Range	(7) Structure	(8) Remarks
SOUTH CAROLINA - Seventh District							
4040	COMBAHEE BANK LIGHT Near southeast end of bank.	32 28 00 N 80 26 00 W	FI W 4s	16	5	NR on dolphin.	
4045	Otter Island Daybeacon 1					SG on pile.	
4050	Otter Island Daybeacon 2					TR on pile.	
4055	- Buoy 12 On northwest point of bank.					Red nun.	
4060	- LIGHT 13 On north side of spit.		FI G 4s	16	4	NG on dolphin.	
4065	HUNTING ISLAND LIGHT	32 22 30 N 80 26 18 W	FFI W 30s	132		White tower with black top.	Private aid.
4070	HUNTING ISLAND PIER LIGHT	32 20 24 N 80 27 42 W	F R	26		On pier.	Private aid.
PORT ROYAL SOUND (Chart 11516)							
Port Royal Sound							
4075 310	- <i>Lighted Whistle</i> <i>Buoy P</i>	32 05 06 N 80 35 00 W	Mo (A) W		6	Red and white stripes with red spherical topmark.	
4080	- CHANNEL RANGE FRONT LIGHT	32 12 24 N 80 35 48 W	Q W	19		KRW on dolphin.	Visible 4° each side of rangeline. Passing light visible all around.
4085	- CHANNEL RANGE REAR LIGHT 2,735 yards, 354.5° from front light.		Iso W 6s	65		KRW on tower on piles.	Visible 4° each side of rangeline.
4090	- <i>Channel Lighted</i> <i>Buoy 4</i>		FI R 4s		3	Red.	
4095	- <i>Channel Lighted Bell</i> <i>Buoy 5</i>		FI G 4s		4	Green.	
4100	- <i>Channel Lighted</i> <i>Buoy 6</i>		FI R 2.5s		3	Red.	
4105	- <i>Channel Lighted Buoy 7</i>		FI G 2.5s		3	Green.	
4110	- <i>Channel Lighted</i> <i>Buoy 8</i>	32 07 36 N 80 35 12 W	FI R 4s		3	Red.	
4115	- <i>Channel Lighted</i> <i>Bell Buoy 9</i>		FI G 4s		4	Green.	
4120	- <i>Channel Lighted Buoy 10</i>		FI R 6s		4	Red.	
4125	- <i>Channel Lighted</i> <i>Buoy 11</i>		FI G 4s		4	Green.	
4130	- <i>Channel Lighted</i> <i>Buoy 14</i>		FI R 4s		3	Red.	
4135	- <i>Lighted Buoy 15</i>		Q G		4	Green.	
4140	- <i>Lighted Bell</i> <i>Buoy 19</i>	32 11 04 N 80 36 15 W	FI G 4s		4	Green.	
4145	- <i>Port Royal Sound Lighted</i> <i>Buoy 23</i>	32 13 09 N 80 37 44 W	FI G 6s		4	Green.	
4155	- <i>Lighted Bell Buoy 24</i>		Q R		3	Red.	
4160	- <i>Lighted Buoy 25</i>		Q G		4	Green.	

(1) No.	(2) Name and Location	(3) Position	(4) Characteristic	(5) Height	(6) Range	(7) Structure	(8) Remarks
SOUTH CAROLINA - Seventh District							
Mackay Creek							
4170	- LIGHT 1	32 16 54 N 80 44 54 W	FI W 4s			SG on pile.	Private aid.
4175	- Daybeacon 3					SG on pile.	Private aid.
4180	- Daybeacon 5					SG on pile.	Private aid.
4185	- Daybeacon 6					TR on pile.	Private aid.
4190	- Daybeacon 8					TR on pile.	Private aid.
4195	- Daybeacon 9					SG on pile.	Private aid.
Moss Creek							
4200	- Daybeacon 1	32 14 48 N 80 47 12 W				SG on pile.	Private aid.
4205	- Daybeacon 2					TR on pile.	Private aid.
4210	- Daybeacon 4					TR on pile.	Private aid.
4215	- Daybeacon 6					TR on pile.	Private aid.
4220	- Daybeacon 8					TR on pile.	Private aid.
Beaufort River							
4225 35550	- RANGE A FRONT LIGHT	32 19 42 N 80 38 54 W	Q W	16		KRW-I on dolphin.	Visible 2° each side of rangeline.
4230 35555	- RANGE A REAR LIGHT 1,440 yards, 005.5° from front light.		Iso W 6s	46		KRW on skeleton tower on piles.	Visible 2° each side of rangeline.
4235 35595	PARRIS ISLAND SPIT LIGHT 246	32 16 42 N 80 40 00 W	FI R 4s	16	4	TR-TY on dolphin.	
4245 35580	- Buoy 26	32 16 42 N 80 39 12 W				Red nun with yellow square.	
4250 35575	- <i>Lighted Buoy 27</i>		FI G 4s		4	Green with yellow triangle.	
4255 35570	- Buoy 29					Green can with yellow triangle.	
4260 35565	- <i>Lighted Buoy 31</i>		FI G 4s		4	Green with yellow triangle.	
4265 35560	- <i>Lighted Buoy 31A</i>		Q G		4	Green with yellow triangle.	
4270 35530	- RANGE B FRONT LIGHT	32 21 00 N 80 39 48 W	Q W	16		KRW-I on dolphin.	Visible 2° each side of rangeline.
4275 35535	- RANGE B REAR LIGHT 1,320 yards, 342° from front light.		Iso W 6s	36		KRW on skeleton tower on piles. On same structure as Battery Creek Range Rear Light.	Visible all around; higher intensity on rangeline.
4280 35545	- Buoy 33					Green can with yellow triangle.	
4285 35540	- Buoy 36					Red nun with yellow square.	
4290 35525	- <i>Lighted Buoy 37</i>		Q G		3	Green with yellow triangle.	

(1) No.	(2) Name and Location	(3) Position	(4) Characteristic	(5) Height	(6) Range	(7) Structure	(8) Remarks
SOUTH CAROLINA - Seventh District							
4295 35505	- RANGE C FRONT LIGHT	32 20 06 N 80 39 24 W	Q W FI R 4s	16 12	3	KRW-I on pile.	Visible 2° each side of rangeline. Passing light obscured on rangeline.
4300 35510	- RANGE C REAR LIGHT 1,450 yards, 149° from front light		Iso W 6s	36		KRW on skeleton tower on piles.	Visible 2° each side of rangeline.
4305 35520	- Buoy 39					Green can with yellow square.	
4310 35515	- Buoy 40					Red nun with yellow square.	
4315 35495	BATTERY CREEK RANGE FRONT LIGHT	32 21 42 N 80 40 24 W	Q W	16		KRW-I on dolphin.	Visible all around; higher intensity on rangeline.
4320 35500	BATTERY CREEK RANGE REAR LIGHT 630 yards, 116.5° from front light.		Iso W 6s	36		KRW on skeleton tower on piles. On same structure as Beaufort River B Rear Light.	Visible all around; higher intensity on rangeline.
4325 35490	- <i>Lighted Buoy 41</i>		Q G		3	Green with yellow triangle.	
4330	Battery Creek Daybeacon 42					TR on pile.	
4335	BATTERY CREEK LIGHT 43		FI G 4s	12	4	SG on pile.	
4340	Port Royal Turning Basin Daybeacon 47					SG on pile.	
Baynard Cove Channel							
4355	- Daybeacon 4					TR on pile.	Private aid.
4360	- Daybeacon 6					TR on pile.	Private aid.
4370	HAIG POINT LIGHT	32 08 42 N 80 50 12 W	FI W 14s	47		White square tower on house.	Private aid.
Harbour Town							
4375	- LIGHT 1	32 08 18 N 80 49 00 W	FI G 6s	15		SG on pile.	Private aid.
4380	- LIGHT 2		Q R	15		TR on pile.	Private aid.
4385	- LIGHT 3		Q G	15		SG on pile.	Private aid.
4390	- LIGHT 4		Q R	15		TR on pile.	Private aid.
4395	- LIGHT HT	32 08 18 N 80 48 48 W	FI W 2.5s	90		Red and white bands on tower.	Private aid.
Broad Creek							
4400	- Daybeacon 1	32 08 45 N 80 48 46 W				SG on pile.	
4405	- Daybeacon 2					TR on pile.	
4410	- Daybeacon 4					TR on pile.	
Wexford Harbor							
4415	- Daybeacon 1	32 10 42 N 80 45 42 W				SG on pile.	Private aid.
4420	- Daybeacon 3					SG on pile.	Private aid.
4425	- Daybeacon 4					TR on pile.	Private aid.

(1) No.	(2) Name and Location	(3) Position	(4) Characteristic	(5) Height	(6) Range	(7) Structure	(8) Remarks
SOUTH CAROLINA - Seventh District							
4430	- Daybeacon 5					SG on pile.	Private aid.
4435	- Daybeacon 6					TR on pile.	Private aid.
4440	- Daybeacon 7					SG on pile.	Private aid.
4445	- Daybeacon 8					TR on pile.	Private aid.
4450	- Daybeacon 9					SG on pile.	Private aid.
4455	- Daybeacon 10					TR on pile.	Private aid.
4460	- Daybeacon 12					TR on pile.	Private aid.
4465	- Obstruction Daybeacon	32 10 30 N 80 45 48 W				NW on pile worded DANGER SHOALING.	Private aid.
Broad Creek							
4470	- Daybeacon 7	32 10 48 N 80 45 42 W				SG on pile.	
4475	- Daybeacon 8					TR on pile.	
4480	- Broad Creek Daybeacon 10	32 11 06 N 80 45 08 W				TR on pile.	
4485	- Daybeacon 11					SG on pile.	
4490	- Daybeacon 13					SG on pile.	Private aid.
4495	- Daybeacon 15					SG on pile.	Private aid.
4500	- Daybeacon 17					SG on pile.	Private aid.
4505	- LIGHT 18	32 11 06 N 80 44 12 W	F I R 6s			TR on pile.	Private aid.
4510	- Daybeacon 19					SG on pile.	Private aid.
4515	- Daybeacon 21					SG on pile.	Private aid.
Palmetto Dunes Marina							
4520	- WEST LIGHT 22	32 11 00 N 80 44 00 W	F I R 2.5s			TR on pile.	Private aid.
4525	- EAST LIGHT 23		F I G 2.5s			SG on pile.	Private aid.

Section 5

Georgia Savannah River

(1) No.	(2) Name and Location	(3) Position	(4) Characteristic	(5) Height	(6) Range	(7) Structure	(8) Remarks
GEORGIA - Seventh District							
SAVANNAH RIVER AND WASSAW SOUND (Chart 11512)							
Tybee Range							
4530 350	<i>Tybee Lighted Buoy T</i>	31 57 52 N 80 43 09 W	Mo (A) W			6 Red and white stripes with red spherical topmark.	RACON G (---♦).
4535	- FRONT LIGHT	32 00 24 N 80 48 42 W	Q W	42		KRW on skeleton tower.	Visible 2° each side of rangeline.
4540 345	Tybee Light (RANGE REAR) 3,883 yards, 298° from front light.	32 01 20 N 80 50 44 W	F W	144	19		Lighted throughout 24 hours. Structure is privately maintained.
4545	- <i>Lighted Buoy 1</i>		FI G 2.5s			4 Green.	
4550	- <i>Lighted Buoy 2</i>		FI R 2.5s			4 Red.	
4553	<i>Savannah River Entrance Channel Special Purpose Lighted Buoy</i>	31 59 00 N 80 44 06 W	FI Y 4s			Yellow.	Private aid.
4555	- <i>Lighted Buoy 3</i>		FI G 4s			4 Green.	
4560	- <i>Lighted Buoy 4</i>		FI R 4s			3 Red.	
4565	- <i>Lighted Buoy 5</i>		FI G 2.5s			3 Green.	
4570	- <i>Lighted Buoy 6</i>		FI R 2.5s			3 Red.	
4575	- <i>Lighted Buoy 7</i>		Q G			3 Green.	
Bloody Point Range							
4580	- <i>Lighted Bell Buoy 8</i>	31 59 47 N 80 44 01 W	Q R			3 Red.	
4580.1	- <i>Lighted Buoy 8A</i>	32 00 02 N 80 47 18 W	FI R 4s			3 Red.	
4585	- FRONT LIGHT	32 02 30 N 80 49 42 W	FI W 2.5s (Day) FI W 2.5s (Night)	15 13		On square skeleton tower on piles.	Visible 0.5° each side of range line (Day). Visible 10° each side of range line (Night).
4585.5	- FRONT PASSING LIGHT	32 02 31 N 80 49 40 W	FI W 2.5s	17	5	On same structure as Bloody Point Range Front Light.	
4590	- REAR LIGHT 2,000 yards, 322.3° from front light.		Iso W 6s (Day) Iso W 6s (Night)	52 55		On square skeleton tower on piles.	Visible 0.5° each side of range line (Day). Visible 10° each side of range line (Night).
4590.5	- REAR PASSING LIGHT	32 03 18 N 80 50 22 W	FI W 4s	21	5	On same structure as Bloody Point Range Rear Light.	
4595	- <i>Lighted Buoy 9</i>		FI G 2.5s			3 Green.	
4600	- <i>Lighted Buoy 10</i>	32 00 29 N 80 47 43 W	FI R 2.5s			3 Red.	
4605	- <i>Lighted Buoy 11</i>		FI G 4s			4 Green.	
4610	- <i>Lighted Buoy 12</i>		FI R 4s			3 Red.	

(1) No.	(2) Name and Location	(3) Position	(4) Characteristic	(5) Height	(6) Range	(7) Structure	(8) Remarks
GEORGIA - Seventh District							
4615	- Lighted Buoy 13	32 01 49 N 80 49 14 W	Q G		3	Green.	
4620	- Lighted Buoy 14		FI R 2.5s		3	Red.	
Jones Island Range							
4625	- FRONT LIGHT	32 02 30 N 80 51 12 W	Q W	17			Visible 2° each side of rangeline. Lighted throughout 24 hours.
4630	- REAR LIGHT 598 yards, 289° from front light.		Iso W 6s	43			Visible 1.5° each side of rangeline. Lighted throughout 24 hours.
4635	- Lighted Buoy 15		FI G 2.5s		3	Green.	
4640	- Lighted Bell Buoy 17	32 02 12 N 80 50 31 W	FI G 4s		4	Green.	
4645	- Lighted Buoy 18		FI R 4s		3	Red.	
South Channel							
4650	South Channel Lighted Buoy 1	32 01 51 N 80 51 12 W	FI G 4s		3	Green.	
4655	- South Channel Buoy 3 Marks sewer outfall.	32 01 37 N 80 51 18 W				Green can.	
4660	South Channel Daybeacon 5 (Savannah)	32 01 15 N 80 51 53 W				SG on pile.	
4665	LAZARETTO CREEK LIGHT 2	32 01 06 N 80 52 54 W	FI R 4s	16	3	TR on pile.	
4675	Lazaretto Creek Lighted Buoy WR 3A Marks obstruction.	32 00 33 N 80 53 12 W	FI G 2.5s		3	Green.	
Calibogue Sound Entrance							
4680	- Calibogue Sound Entrance Daybeacon 1	32 02 51 N 80 50 32 W		16		SG on dolphin.	
4685	- Lighted Buoy 3	32 03 48 N 80 49 49 W	Q G			Green.	
4690	- Buoy 4					Red nun.	
4695	- Lighted Buoy 5		FI G 6s		4	Green.	
4700	- Lighted Buoy 6		FI R 6s		4	Red.	
4705	- Calibogue Sound Entrance Daybeacon 7	32 06 32 N 80 50 21 W				SG on pile.	
Tybee Knoll Cut Range							
4710	- FRONT LIGHT	32 02 00 N 80 53 54 W	Q W	40		KRW on square skeleton tower on piles.	Visible 2° each side of rangeline.
4715	- REAR LIGHT 875 yards, 264° from front light.	32 01 57 N 80 54 26 W	Iso W 6s	75		KRW on square skeleton tower.	Visible 2° each side of rangeline.
4720	SAVANNAH RIVER NORTH JETTY LIGHT	32 02 29 N 80 50 56 W	FI W 4s	16	4	NW on dolphin worded DANGER SUBMERGED JETTY.	
4725	SAVANNAH RIVER SOUTH JETTY LIGHT	32 02 06 N 80 51 06 W	FI W 2.5s	16	4	NW on dolphin worded DANGER SUBMERGED JETTY.	
4730	- Lighted Buoy 20	32 02 17 N 80 51 26 W	FI R 4s		3	Red.	

(1) No.	(2) Name and Location	(3) Position	(4) Characteristic	(5) Height	(6) Range	(7) Structure	(8) Remarks
GEORGIA - Seventh District							
4735	- Lighted Buoy 21	32 02 06 N 80 52 23 W	FI G 4s		4	Green.	
4740	- Lighted Buoy 24		FI R 4s		3	Red.	
4745	- Lighted Buoy 25		FI G 4s		4	Green.	
Savannah River							
4750	SHIP DOCK EAST LIGHT	32 02 12 N 80 53 54 W	F R	15		On dolphin.	Private aid.
4755	SHIP DOCK WEST LIGHT		F R	15		On dolphin.	Private aid.
4760	BARGE DOCK EAST LIGHT	32 02 18 N 80 54 12 W	F R	15		On dolphin.	Private aid.
4765	BARGE DOCK WEST LIGHT		F R	15		On dolphin.	Private aid.
New Channel Range							
4770	- FRONT LIGHT	32 02 18 N 80 55 36 W	Q G	30		KRW on skeleton tower on piles.	Visible all around; higher intensity on rangeline.
4775	- REAR LIGHT 1,200 yards, 280° from front light.		Iso G 6s	59		KRW on skeleton tower on piles.	Visible 2° each side of rangeline.
4780	- Lighted Buoy 26		FI R 4s		3	Red.	
Long Island Crossing							
4785	- Range Lighted Buoy 28		FI R 4s		3	Red.	
4790	- LOWER RANGE FRONT LIGHT	32 02 12 N 80 55 12 W	Q G	27		KRW on skeleton tower on piles.	Visible all around; higher intensity on rangeline.
4795	- LOWER RANGE REAR LIGHT 900 yards, 138° from front light.	32 01 49 N 80 54 51 W	Iso G 6s	58		KRW on skeleton tower on piles.	Visible 2° each side of rangeline.
4795.5	- Tide Guage	32 03 24 N 80 56 18 W				On pile.	Private aid.
4800	- UPPER RANGE FRONT LIGHT	32 04 23 N 80 57 28 W	Q R	30		KRW on skeleton tower on piles.	Visible 2° each side of rangeline.
4805	- UPPER RANGE REAR LIGHT 490 yards, 319° from front light.		Iso R 6s	53		KRW on skeleton tower on piles.	Visible 4° each side of rangeline.
4810	- Range Lighted Buoy 30		FI R 4s		3	Red.	
4815	- Range Lighted Buoy 32		FI R 4s		3	Red.	
4820	- Range Lighted Buoy 33		FI G 4s		4	Green.	
Lower Flats Range							
4825	- Lighted Buoy 35		FI G 4s		4	Green.	
4830	- FRONT LIGHT	32 04 12 N 80 57 18 W	Q R	23		KRW on dolphin.	Visible all around; higher intensity on rangeline.
4835	- REAR LIGHT 290 yards, 100° from front light.		Iso R 6s	36		KRW on skeleton tower on piles.	Visible 2° each side of rangeline.
4840	- Lighted Buoy 36		FI R 4s		3	Red.	

(1) No.	(2) Name and Location	(3) Position	(4) Characteristic	(5) Height	(6) Range	(7) Structure	(8) Remarks
GEORGIA - Seventh District							
4845	ELBA ISLAND LIGHT 37	32 04 23 N 80 58 30 W	FI G 4s	16	4	SG on pile.	
4850	ELBA ISLAND LIGHT 39		FI G 4s	16	4	SG on dolphin.	
4855	<i>Elba Island Lighted Buoy 40</i>		FI R 4s		3	Red.	
Upper Flats Range							
4880	- FRONT LIGHT	32 04 36 N 80 59 00 W	Q W	25		KRW on dolphin.	Visible 2° each side of rangeline.
4885	- REAR LIGHT 387 yards, 157.7° from front light.		Iso W 6s	64		KRW on skeleton tower on piles.	Visible 2° each side of rangeline.
Elba Island Basin							
4890	- RANGE FRONT LIGHT	32 05 48 N 80 59 36 W	Q W	16		KRW on pile.	Visible all around; higher intensity on rangeline.
4895	- RANGE REAR LIGHT 349.4 yards, 337.1° from front light.		Iso W 6s	44		KRW on tower.	Visible all around; higher intensity on rangeline.
4900	SOUTHERN ENERGY COMPANY LNG TERMINAL SOUTH MOORING DOLPHIN LIGHT	32 05 06 N 80 59 30 W	FI W 2.5s	20		On dolphin.	Private aid.
4905	SOUTHERN ENERGY COMPANY LNG TERMINAL NORTH MOORING DOLPHIN LIGHT	32 05 18 N 80 59 36 W	FI W 2.5s	20		On dolphin.	Private aid.
4908.1	ELBA ISLAND TURNING BASIN LIGHT A	32 04 58 N 80 59 01 W	FI Y 4s	16	5	NY on pile.	
4908.2	ELBA ISLAND TURNING BASIN LIGHT B		FI Y 2.5s	16	4	NY on pile.	
4908.3	ELBA ISLAND TURNING BASIN LIGHT C		FI Y 6s	16	5	NY on pile.	
4908.4	ELBA ISLAND TURNING BASIN LIGHT D		FI Y 2.5s	16	4	NY on pile.	
4910	ELBA ISLAND TRAINING WALL LIGHT 42		FI R 4s	16	3	TR on pile.	
The Bight Channel							
4915	- LIGHT 43	32 05 24 N 80 59 36 W	FI G 4s	16	4	SG on pile.	
4920	- LIGHT 44		FI R 4s	16	3	TR on pile.	
4925	- LIGHT 45	32 05 53 N 81 00 06 W	FI G 4s	16	4	SG on dolphin.	
4930	- LIGHT 46		FI R 4s	16	3	TR on dolphin.	
4935	- LIGHT 47		FI G 4s	16	4	SG on pile.	
4940	- LIGHT 48		FI R 4s	16	3	TR on dolphin.	
Fort Jackson							
4945	- LOWER RANGE FRONT LIGHT	32 06 08 N 81 00 45 W	Q G	21			Visible 1.5° each side of rangeline. Lighted throughout 24 hours.

(1) No.	(2) Name and Location	(3) Position	(4) Characteristic	(5) Height	(6) Range	(7) Structure	(8) Remarks
GEORGIA - Seventh District							
4950	- LOWER RANGE REAR LIGHT 219 yards, 033.2° from front light.	32 06 13 N 81 00 41 W	Iso G 6s	41			Visible 1.5° each side of rangeline. Lighted throughout 24 hours.
4955	- UPPER RANGE FRONT LIGHT	32 05 11 N 81 01 29 W	FI R 2.5s	16			Visible 1.5° each side of rangeline. Lighted throughout 24 hours.
4960	- UPPER RANGE REAR LIGHT 159 yards, 212.6° from front light.		Iso R 6s	43			Visible 1.5° each side of rangeline. Lighted throughout 24 hours.
4965	ELBA ISLAND LIGHT 49	32 05 48 N 81 00 54 W	FI G 4s	16	4	SG on dolphin.	
Oglethorpe Range							
4970	<i>Barnwell Island Flats Lighted Buoy 50</i>		FI R 4s		3	Red.	
4975	<i>Barnwell Island Flats Lighted Buoy 52</i>		FI R 4s		3	Red.	
4980	- FRONT LIGHT	32 05 24 N 81 01 12 W	Q R	23		KRW on skeleton tower on piles.	Visible 2° each side of rangeline.
4985	- REAR LIGHT 500 yards, 066° from front light.		Iso R 6s	37		KRW on skeleton tower on concrete base.	Visible 2° each side of rangeline.
SAVANNAH RIVER (Chart 11514)							
Savannah River							
Oglethorpe Range							
4990	<i>Barnwell Island Flats Lighted Buoy 52A</i>		FI R 2.5s		3	Red.	Marks the wreck GEORGIA.
4995	FORT OGLETHORPE LIGHT 53	32 04 54 N 81 02 12 W	FI G 4s	14	4	SG on pyramidal shaft.	
5000	<i>Fig Island Jetty Lighted Buoy 54</i>		FI R 4s		3	Red.	
5005	FIG ISLAND JETTY LIGHT 56	32 04 54 N 81 02 54 W	FI R 4s	16	3	TR on pile.	
5010	FIG ISLAND LIGHT 57 120 feet outside channel limit.		FI G 4s	16	4	SG on dolphin.	
5015	ACL TURNING BASIN LIGHT 58		FI R 4s	16	3	TR on pile.	
5020	ACL TURNING BASIN LIGHT 60		FI R 4s	16	3	TR on pile.	
5025	CITY FRONT CHANNEL LIGHT 62	32 04 49 N 81 04 30 W	FI R 4s	16	3	TR on pile.	
5030	MARSH ISLAND TURNING BASIN LIGHT 4		FI R 2.5s	16	3	TR on pile.	
5035	MARSH ISLAND TURNING BASIN LIGHT 6		FI R 2.5s	16	3	TR on pile.	
5040	MARSH ISLAND TURNING BASIN LIGHT 8		FI R 4s	16	3	TR on pile.	
Kings Island Turning Basin							
5045	- RANGE FRONT LIGHT	32 07 36 N 81 08 00 W	Q Y	15		KYB on pile.	Visible all around; higher intensity on rangeline.

(1) No.	(2) Name and Location	(3) Position	(4) Characteristic	(5) Height	(6) Range	(7) Structure	(8) Remarks
GEORGIA - Seventh District							
5050	- RANGE REAR LIGHT 60 yards, 142.3° from front light.		Iso Y 6s	22		KYB on pile.	Visible 4° each side of rangeline.
5055	- LIGHT 12	32 07 54 N 81 08 06 W	FI R 6s	16	3	TR on pile.	
5060	- LIGHT 14		FI R 4s	16	3	TR on pile.	
5065	- LIGHT 16	32 08 11 N 81 08 23 W	FI R 2.5s	16	3	TR on pile.	
Port Wentworth Channel							
5080	- RANGE A FRONT LIGHT	32 08 54 N 81 08 30 W	Q R	16		KRW on pile.	Visible all around.
5085	- RANGE A REAR LIGHT 51 yards, 349.5° from front light.		Iso R 6s	24		KRW on pile.	Visible all around.
5090	- LIGHT 22		FI R 6s	16	3	TR on pile.	
5095	- RANGE B FRONT LIGHT	32 08 54 N 81 08 30 W	Q W	16		KRW on dolphin.	Visible all around.
5100	PORT WENTWORTH CHANNEL RANGE B REAR LIGHT 44 yards, 127.4° from front light.	32 08 54 N 81 08 29 W	Iso W 6s	25		KRW on pile.	Visible all around.
5105	- RANGE C FRONT LIGHT	32 09 00 N 81 08 36 W	Q R	16		KRW on dolphin.	Visible all around.
5110	- RANGE C REAR LIGHT 115 yards, 109° from front light.		Iso R 6s	24		KRW on tower.	Visible all around.
5115	- Daybeacon 24					TR on pile.	
5117	Port Wentworth Channel Buoy 24A	32 09 08 N 81 08 51 W				Red nun.	
5120	- LIGHT 26	32 09 12 N 81 09 00 W	FI R 4s	16	3	TR on pile.	
5125	- OBSTRUCTION LIGHT	32 09 17 N 81 09 17 W	FI W 2.5s	15	5	NW on pile worded STRUCTURE.	
5135	- RANGE E FRONT LIGHT	32 09 24 N 81 09 18 W	Q W	15		KRW on pile.	Visible all around.
5140	- RANGE E REAR LIGHT 68 yards, 323.8° from front light.		Iso W 6s	21		KRW on pile.	Visible all around.
5145	- LIGHT 28		FI R 4s	16	3	TR on pile.	
5150	- LIGHT 30		FI R 4s	16	3	TR on pile.	
5155	- LIGHT 32		FI R 4s	16	3	TR on pile.	
5160	- LIGHT 34		FI R 4s	16	3	TR on pile.	
5165	- Daybeacon 36					TR on pile.	
Upper Savannah River							
5170	- Daybeacon 1	32 14 06 N 81 09 00 W				SG on pile.	
5175	- Daybeacon 2					TR on pile.	
5180	- Daybeacon 3					SG on pile.	

(1) No.	(2) Name and Location	(3) Position	(4) Characteristic	(5) Height	(6) Range	(7) Structure	(8) Remarks
GEORGIA - Seventh District							
5185	- Daybeacon 4					TR on pile.	
5190	- Daybeacon 5					SG on pile.	
5195	- Daybeacon 7					SG on pile.	
5200	- Daybeacon 8					TR on pile.	
5205	- Daybeacon 9					SG on pile.	
5210	- Daybeacon 11					SG on pile.	
5215	- Daybeacon 12					TR on pile.	
5220	- Daybeacon 13					SG on pile.	
5225	- Daybeacon 14					TR on pile.	
5230	- Daybeacon 16					TR on pile.	
5235	- Daybeacon 18					TR on pile.	
5240	- Daybeacon 20					TR on pile.	
5245	- Daybeacon 21					SG on pile.	
5250	- Daybeacon 22					TR on pile.	
5255	- Daybeacon 23					SG on pile.	
5260	- Daybeacon 25					SG on pile.	
5265	- Daybeacon 27					SG on pile.	
5270	- Daybeacon 28					TR on pile.	
5275	- Buoy 29					Green can.	
5280	- Daybeacon 30					TR on pile.	
5285	- Daybeacon 32					TR on pile.	
5290	- Daybeacon 33					SG on pile.	
SAVANNAH RIVER (Chart 11515)							
Upper Savannah River							
5295	- Daybeacon 35	32 51 12 N 81 27 24 W				SG on pile.	
5300	- Daybeacon 36					TR on pile.	
5305	- Daybeacon 37					SG on pile.	
5310	- Daybeacon 38					TR on pile.	
5315	- Daybeacon 39					SG on pile.	
5320	- Daybeacon 41					SG on pile.	
5325	- Daybeacon 42					TR on pile.	
5330	- Daybeacon 43					SG on pile.	
5335	- Daybeacon 45					SG on pile.	
5340	- Daybeacon 46					TR on pile.	
5345	- Daybeacon 47					SG on pile.	
5350	- Daybeacon 48					TR on pile.	

(1) No.	(2) Name and Location	(3) Position	(4) Characteristic	(5) Height	(6) Range	(7) Structure	(8) Remarks
GEORGIA - Seventh District							
5355	- Daybeacon 49					SG on pile.	
5360	- Daybeacon 51					SG on pile.	
5365	- Daybeacon 52					TR on pile.	
5370	- Daybeacon 54					TR on pile.	
5375	- Daybeacon 55					SG on pile.	
5380	- Daybeacon 56					TR on pile.	
5385	- Daybeacon 57					SG on pile.	
5390	- Daybeacon 57A					SG on pile.	
5395	- Daybeacon 58					TR on pile.	
5400	- Daybeacon 58A					TR on pile.	
5405	- Daybeacon 59					SG on pile.	
5410	- Daybeacon 60					TR on pile.	
5415	- Daybeacon 61					SG on pile.	
5420	- Daybeacon 62					TR on pile.	
5425	- Daybeacon 65					SG on pile.	
5430	- Daybeacon 66					TR on pile.	
5435	- Daybeacon 67					SG on pile.	
5440	- Daybeacon 68					TR on pile.	
5445	- Daybeacon 69					SG on pile.	
5450	- Daybeacon 70					TR on pile.	
5455	- Daybeacon 72					TR on pile.	
5460	- Daybeacon 74					TR on pile.	
5465	- Daybeacon 75					SG on pile.	
5470	- Daybeacon 77					SG on pile.	
5475	- Daybeacon 78					TR on pile.	
5480	- Daybeacon 80					TR on pile.	
5485	- Daybeacon 81					SG on pile.	
5490	- Daybeacon 82					TR on pile.	
5495	- Daybeacon 82A					TR on pile.	
5500	- Daybeacon 82B					TR on pile.	
5505	- Daybeacon 84					TR on pile.	
5510	- Daybeacon 85					SG on pile.	
5515	- Daybeacon 86					TR on pile.	
5520	- Daybeacon 87					SG on pile.	
5525	- Daybeacon 88					TR on pile.	
5530	- Daybeacon 89					SG on pile.	

(1) No.	(2) Name and Location	(3) Position	(4) Characteristic	(5) Height	(6) Range	(7) Structure	(8) Remarks
GEORGIA - Seventh District							
5535	- Daybeacon 90						TR on pile.
5540	- Buoy 92						Red nun.
5545	- Daybeacon 93						SG on pile.
5550	- Daybeacon 95						SG on pile.
5555	- Daybeacon 96						TR on pile.
5565	- Buoy 100						Red nun.
5570	- Buoy 102	33 28 15 N 81 56 39 W					Red nun.
5575	- Buoy 104	33 28 24 N 81 57 03 W					Red nun.

Section 6

Georgia

Wassaw Sound to St. Marys Approach

(1) No.	(2) Name and Location	(3) Position	(4) Characteristic	(5) Height	(6) Range	(7) Structure	(8) Remarks
GEORGIA - Seventh District							
SAVANNAH RIVER AND WASSAW SOUND (Chart 11512)							
Wassaw Sound							
5580 435	- Lighted Buoy 2W	31 51 36 N 80 53 00 W	FI R 4s			3 Red.	
5585	- Lighted Buoy 4	31 51 46 N 80 54 00 W	FI R 6s			3 Red.	
5590	- Buoy 6	31 52 43 N 80 53 29 W				Red nun.	
5595	- Lighted Buoy 8	31 53 25 N 80 53 30 W	FI R 2.5s			3 Red.	
5600	- Buoy 9					Green can.	
5605	- Lighted Buoy 10		FI R 6s			4 Red.	
5610	- Buoy 11					Green can.	
5615	- Buoy 13					Green can.	
5620	- Lighted Buoy 14		FI R 2.5s			3 Red.	
5625	Bull River Daybeacon 1	31 51 42 N 80 55 18 W				SG on dolphin.	
5630	Bull River Daybeacon 3					SG on pile.	
5635	Bull River Daybeacon 5					SG on pile.	
5640	Bull River Daybeacon 6					TR on pile.	
Half Moon River Reef							
5650	- Southeast Obstruction Daybeacon	31 57 48 N 80 56 42 W				NW on pile worded DANGER SUBMERGED REEF.	Private aid.
5655	- Northeast Obstruction Daybeacon					NW on pile worded DANGER SUBMERGED REEF.	Private aid.
5660	- Northwest Obstruction Daybeacon					NW on pile worded DANGER SUBMERGED REEF.	Private aid.
5665	- Southwest Obstruction Daybeacon					NW on pile worded DANGER SUBMERGED REEF.	Private aid.
Wilmington River							
5670	CABBAGE ISLAND SPIT LIGHT 16	31 55 06 N 80 56 42 W	FI R 4s	16		3 TR on pile.	
5675	Cabbage Island Spit Shoal Daybeacon	31 55 42 N 80 57 30 W				NW on pile worded DANGER SHOAL.	
5680	WASSAW ISLAND LIGHT 17		FI G 4s	16		4 SG on pile.	
5685	ROMERLY MARSH LIGHT 19		FI G 4s	16		4 SG on pile.	
5690	Romerly Creek Marsh Obstruction Daybeacon	31 55 48 N 80 59 12 W				NW on pile worded DANGER SUBMERGED REEF.	Private aid.

(1) No.	(2) Name and Location	(3) Position	(4) Characteristic	(5) Height	(6) Range	(7) Structure	(8) Remarks
GEORGIA - Seventh District							
5695	Cabbage Island Daybeacon 20	31 56 12 N 80 58 12 W				TR on pile.	
5697	Romerly Marsh Daybeacon 21					SG on pile.	
5700	CABBAGE ISLAND LIGHT 22		FI R 6s	12	4	TR on pile.	
Skidaway Island							
5705	- LIGHT 23	31 58 24 N 81 00 36 W	FI G 6s	16	4	SG on pile.	
5710	- LIGHT 25		FI G 2.5s	16	3	SG on pile.	
5715	- LIGHT 27		FI G 4s	12	4	SG on pile.	
5720	- LIGHT 29		FI G 6s	16	4	SG on pile.	
OSSABAW AND ST. CATHERINES SOUNDS (Chart 11511)							
Ossabaw Sound							
5730	- Entrance Lighted Buoy OS	31 47 48 N 80 56 12 W	Mo (A) W			6	Red and white stripes with red spherical topmark.
5735	- Buoy 1						Green can.
5740	- Preferred Channel Buoy N	31 48 06 N 80 59 12 W					Red and green bands; nun.
5745	- North Channel Buoy 5						Green can.
5750	- North Channel Buoy 7						Green can.
5755	- North Channel Buoy 9						Green can.
5760	- North Channel Daybeacon 10						TR on pile.
5765	- North Channel Buoy 11						Green can.
5770	- North Channel Daybeacon 12						TR on pile.
5775	- South Channel Buoy 4						Red nun.
5780	- South Channel Daybeacon 5						SG on pile.
5785	- SOUTH CHANNEL LIGHT 6	31 50 20 N 81 03 07 W	FI R 4s	12	4	TR on dolphin.	
St. Catherines Sound							
5790 450	- Lighted Buoy STC	31 40 12 N 81 00 12 W	Mo (A) W			5	Red and white stripes with red spherical topmark.
5795	- Lighted Buoy 2	31 40 30 N 81 03 30 W	FI R 2.5s		4		Red.
5800	- Buoy 3						Green can.
5805	- Buoy 5						Green can.
5810	- Lighted Buoy 7		FI G 2.5s		4		Green.
5820	- Buoy 9						Green can.
5825	Medway River Daybeacon 2	31 43 00 N 81 11 18 W					TR on pile.

(1) No.	(2) Name and Location	(3) Position	(4) Characteristic	(5) Height	(6) Range	(7) Structure	(8) Remarks
GEORGIA - Seventh District							
5830	Medway River Daybeacon 3					SG on pile.	
SAPELO AND DOBOY SOUNDS (Chart 11510)							
Sapelo Sound							
5835	- Buoy S	31 31 12 N 81 03 54 W				Red and white stripes with red spherical topmark; can.	
5840	- Buoy 2	31 32 00 N 81 05 12 W				Red nun.	
5845	- Buoy 3					Green can.	
5847	- Four Mile Island North Obstruction Daybeacon	31 32 05 N 81 17 30 W				NW on pile.	Private aid.
5848	- Four Mile Island South Obstruction Daybeacon	31 32 11 N 81 17 19 W				NW on pile.	Private aid.
5850	- Buoy 5					Green can.	
5855	- Buoy 6					Red nun.	
5860	- Buoy 8					Red nun.	
5865	- Buoy 10					Red nun.	
5870	- Daybeacon 11					SG on pile.	
Sapelo River							
5875	- Daybeacon 2	31 32 00 N 81 17 10 W				TR on pile.	
5880	- Daybeacon 3					SG on pile.	
5885	- Daybeacon 4					TR on pile.	
5890	- Daybeacon 5					SG on pile.	
5895	- Daybeacon 6					TR on pile.	
5900	- Daybeacon 8					TR on pile.	
5905	- Daybeacon 10					TR on pile.	
Doboy Sound							
5910 490	- Lighted Buoy D	31 21 12 N 81 11 24 W	Mo (A) W			6 Red and white stripes with red spherical topmark.	
5920	- Buoy 2					Red nun.	
5925	- Buoy 3					Green can.	
5930	- Buoy 4					Red nun.	
5935	- Buoy 5					Green can.	
5940	- Buoy 6					Red nun.	
5945	- LIGHT 8		FI R 6s	12	4	TR on pile.	
ALTAMAHA SOUND (Chart 11508)							
Altamaha Sound							
5960	Altamaha Sound Shoal Light	31 18 52 N 81 15 20 W	FI W 2.5s	16	5	NW on pile worded DANGER SHOAL.	

(1) No.	(2) Name and Location	(3) Position	(4) Characteristic	(5) Height	(6) Range	(7) Structure	(8) Remarks
GEORGIA - Seventh District							
Hampton River							
5970	- Daybeacon 11	31 14 12 N 81 19 24 W				SG on pile.	
5975	- Daybeacon 12					TR on pile.	
5980	- Daybeacon 14					TR on pile.	
5985	- Daybeacon 15					SG on pile.	
5990	- Daybeacon 17					SG on pile.	
5995	- Daybeacon 18					TR on pile.	
6000	- Daybeacon 19					SG on pile.	
6005	- Daybeacon 21					SG on pile.	
6010	- Daybeacon 22					TR on pile.	
6015	- Daybeacon 23					SG on pile.	
6020	- Daybeacon 25					SG on pile.	
6025	- Daybeacon 27					SG on pile.	
6026	CLOISTER HOTEL NORTH OBSTRUCTION LIGHT	31 10 48 N 81 20 48 W	FI W 2.5s	15	5	NW on pile worded DANGER OBSTRUCTION.	Private aid.
6027	CLOISTER HOTEL SOUTH OBSTRUCTION LIGHT	31 10 48 N 81 20 48 W	FI W 2.5s	15	5	NW on pile worded DANGER OBSTRUCTION.	Private aid.
ST. SIMONS SOUND (Chart 11506)							
St. Simons Sound							
6030 515	<i>St. Simons Lighted Whistle Buoy STS</i>	31 02 49 N 81 14 25 W	Mo (A) W			6 Red and white stripes with red spherical topmark.	
6035	- Entrance Lighted Buoy 1	31 03 54 N 81 16 30 W	Q G			4 Green.	
6040	- Entrance Lighted Buoy 2		Q R			4 Red.	
6045	- Entrance Lighted Buoy 3		FI G 2.5s			4 Green.	
6050	-St. Simons Sound Entrance Lighted Buoy 4	31 04 46 N 81 17 40 W	FI R 2.5s			4 Red.	
6055	- St. Simons Sound Entrance Lighted Buoy 5	31 05 07 N 81 18 31 W	FI G 4s			4 Green.	
6060	- Entrance Lighted Buoy 6		FI R 4s			3 Red.	
6065	- Entrance Lighted Buoy 7		FI G 2.5s			3 Green.	
6070	- Entrance Lighted Buoy 8		FI R 2.5s			3 Red.	
6075	- Entrance Lighted Buoy 9		FI G 4s			4 Green.	
6080	- Entrance Lighted Buoy 10		FI R 4s			3 Red.	
6085	- Entrance Lighted Bell Buoy 11		FI G 4s			4 Green.	

(1) No.	(2) Name and Location	(3) Position	(4) Characteristic	(5) Height	(6) Range	(7) Structure	(8) Remarks
GEORGIA - Seventh District							
6090	- Entrance Lighted Buoy 12		FI R 4s		3	Red.	
6095	- Entrance Lighted Buoy 13		FI G 2.5s		3	Green.	
6100	- Entrance Lighted Buoy 14		FI R 2.5s		3	Red.	
6105	- Entrance Lighted Bell Buoy 15		Q G		3	Green.	
6110	- Entrance Lighted Buoy 16		Q R		3	Red.	
6115	-St Simons Lighted Buoy 17	31 07 33 N 81 23 23 W	FI G 2.5s		3	Green.	
6120	ST. SIMONS NORTH TOWER LIGHT	31 08 54 N 81 25 06 W	Iso R 6s	150		On tower.	Visible 2° each side of 303° bearing.
6125	ST. SIMONS SOUTH TOWER LIGHT		Iso R 6s	150		On tower.	Visible 2° each side of 303° bearing.
6130	PLANTATON CREEK RANGE FRONT LIGHT	31 08 12 N 81 26 00 W	Q R	20		KRW on dolphin.	Visible 2° each side of rangeline.
6135	PLANTATION CREEK RANGE REAR LIGHT 1,383 yards, 284.8° from front light.		Iso R 6s	46		KRW on skeleton tower on piles.	Visible 2° each side of rangeline.
6140	- Lighted Buoy 19		FI G 2.5s		3	Green.	
6145 37255	- Lighted Buoy 20		Q R		4	Red with yellow triangle.	
6147	- Daybeacon 1 On edge of shoal.	31 08 27 N 81 25 17 W				SG on pile.	
Frederica River							
6150	- Daybeacon 2	31 08 44 N 81 25 17 W				TR on pile.	
6153	- Daybeacon 3					SG on pile.	
6155	- Daybeacon 5	31 09 09 N 81 25 24 W				SG on dolphin.	
6165	- Daybeacon 7					SG on pile.	
6170	FREDERICA YACHT CLUB OBSTRUCTION LIGHT	31 09 54 N 81 25 06 W	FI W 4s	8		On pier.	Private aid.
St. Simons Sound							
6175	Jekyll Island Obstruction Daybeacon JP	31 06 54 N 81 25 06 W				NW on pile.	Private aid.
6180 37245	JEKYLL ISLAND RANGE FRONT LIGHT 1	31 06 06 N 81 26 06 W	Q G	18		SG-SY and KRW on dolphin.	Visible 1.5° each side of rangeline. Passing light visible all around.
6182 37247	JEKYLL ISLAND RANGE FRONT LIGHT PASSING LIGHT	31 06 06 N 81 26 06 W	Q G	18		On same structure as Jekyll Island Range Front Light 1.	
6182 37247	JEKYLL ISLAND RANGE FRONT LIGHT PASSING LIGHT	31 06 06 N 81 26 06 W	Q G	18		On same structure as Jekyll Island Range Front Light 1.	
6183	JEKYLL ISLAND RANGE REAR LIGHT 1126 yards, 216.7° from front light.		Iso G 6s	47		KRW on skeleton tower on piles.	Visible 1.5° each side of rangeline.

(1) No.	(2) Name and Location	(3) Position	(4) Characteristic	(5) Height	(6) Range	(7) Structure	(8) Remarks
GEORGIA - Seventh District							
6185.5	- Lighted Buoy 20A		FI R 2.5s		3	Red.	
6185.7	- Lighted Buoy 21		Q G		3	Green.	
6190 37260	- Lighted Buoy 22	31 06 33 N 81 26 00 W	FI R 4s		4	Red with yellow triangle.	
6195	CEDAR HAMMOCK RANGE FRONT LIGHT	31 06 00 N 81 28 06 W	Q G	15		KRW on dolphin.	Visible 2° each side of rangeline.
6200	CEDAR HAMMOCK RANGE REAR LIGHT 1,405 yards, 254.9° from front light.		Iso G 6s	37		KRW on skeleton tower on piles.	Visible 2° each side of rangeline.
6205	CEDAR HAMMOCK OUTBOUND FRONT RANGE LIGHT	31 06 38 N 81 25 23 W	Q W	15		KRW on dolphin.	
6210	CEDAR HAMMOCK OUTBOUND RANGE REAR LIGHT 216 yards, 075.4° from front light.		Iso W 6s	26		KRW on dolphin.	Visible all around.
6215	- Lighted Buoy 24	31 06 18 N 81 27 03 W	Q R		4	Red.	
6220	<i>Brunswick Point Cut</i> <i>Lighted Buoy 26</i>	31 06 39 N 81 27 59 W	FI R 4s		3	Red.	
6225	<i>Brunswick Point Cut</i> <i>Lighted Buoy 27</i>	31 06 31 N 81 28 04 W	FI G 2.5s		3	Green.	
6226	<i>Brunswick Point Cut Lighted Buoy</i> <i>28</i>		FI R 2.5s		3	Red.	
6227	<i>Brunswick Point Cut Lighted Buoy</i> <i>29</i>		FI G 2.5s		3	Green.	
6228	<i>Brunswick Point Cut Lighted Buoy</i> <i>30</i>		Q R		3	Red.	
Brunswick River							
6230 37249	BRUNSWICK POINT CUT RANGE FRONT LIGHT 2	31 06 00 N 81 26 18 W	Q W FI R 4s	25 14	3	TR-TY on skeleton tower on piles.	Visible 1.5° each side of rangeline. Passing light visible all around. Lighted throughout 24 hours.
6235	BRUNSWICK POINT CUT RANGE REAR LIGHT 608 yards, 113.3° from front light.		Iso W 6s	48		KRW on skeleton tower on piles.	Visible 1.5° each side of rangeline. Lighted throughout 24 hours.
6240	TURTLE RIVER LOWER RANGE FRONT LIGHT	31 07 54 N 81 31 42 W	Q W	15		KRW on dolphin.	Visible 1.5° each side of rangeline. Lighted throughout 24 hours.
6245	TURTLE RIVER LOWER RANGE REAR LIGHT 513 yards, 293.1° from front light.		Iso W 6s	37		KRW on skeleton tower on piles. On same structure as Upper Range Rear Light.	Visible 1.5° each side of rangeline. Lighted throughout 24 hours.
Plantation Creek							
6250	- Daybeacon 1	31 07 18 N 81 28 48 W				SG on pile.	
6255	- LIGHT 2		FI R 2.5s	16	3	TR on pile.	
6260	- Daybeacon 3					SG on pile.	
6265	- Daybeacon 4					TR on pile.	

(1) No.	(2) Name and Location	(3) Position	(4) Characteristic	(5) Height	(6) Range	(7) Structure	(8) Remarks
GEORGIA - Seventh District							
Brunswick River							
6270	BRUNSWICK HARBOR RANGE FRONT LIGHT	31 09 06 N 81 30 00 W	Q R	18		KRW on dolphin.	Visible 1.5° each side of rangeline.
6275	BRUNSWICK HARBOR RANGE REAR LIGHT 1,403 yards, 343.9° from front light.	31 09 47 N 81 30 16 W	Iso R 6s	42		KRW on skeleton tower on piles.	Visible 1.5° each side of rangeline.
6280	<i>Andrews Island Spit Lighted Buoy A</i>	31 07 12 N 81 29 36 W	FI (2+1) R 6s		3	Red and green bands.	
6285	BRUNSWICK HARBOR CHANNEL LIGHT 2		FI R 4s	12	3	TR on pile.	
6290	Brandy Point Jetty Daybeacon	31 07 31 N 81 29 40 W				NW on pile worded DANGER SUBMERGED JETTY.	
6295	BRUNSWICK HARBOR TURNING BASIN LIGHT 3	31 07 42 N 81 29 42 W	FI G 4s	12	4	SG on pile.	
6300	BRUNSWICK HARBOR TURNING BASIN LIGHT 5		FI G 4s	12	4	SG on pile.	
6305	ANDREWS ISLAND SPIT RANGE FRONT LIGHT Marks the easterly extremity of shoal.	31 06 54 N 81 29 36 W	Q Y	12		KYB on pile.	
6310	ANDREWS ISLAND SPIT RANGE REAR LIGHT 135 yards, 180.4° from front light.		Iso Y 6s	17		KYB on pile.	
Turtle River							
6315	- <i>Lighted Buoy 1</i>		FI G 4s		4	Green.	
6320	- <i>Lighted Buoy 2</i>		FI R 4s		3	Red.	
6322	<i>Turtle River Lighted Buoy 2A</i>	31 07 39 N 81 30 41 W	FI R 2.5s		3	Red.	
6324	<i>Turtle River Lighted Buoy 3</i>	31 07 29 N 81 30 41 W	FI G 2.5s		3	Green.	
6325	- LIGHT 4	31 08 00 N 81 31 12 W	Q R	12	2	TR on pile.	
Colonels Island							
6330	- RANGE FRONT LIGHT	31 07 54 N 81 32 12 W	Q G	20		KRW on pile.	Range lights are 50 feet off center line of channel. Private aid.
6335	- RANGE REAR LIGHT 240 yards, 278.9° from front light.		Iso G 6s	40		KRW on pile.	Range lights are 50 feet off center line of channel. Private aid.
6340	- OUTBOUND RANGE FRONT LIGHT	31 07 36 N 81 30 30 W	Q R	16		KRW on dolphin.	Visible all around; higher intensity on rangeline.
6345	- OUTBOUND RANGE REAR LIGHT 252 yards, 98.4° from front light.		Iso R 6s	25		KRW on skeleton tower on piles.	Visible all around; higher intensity on rangeline.
Turtle River							
6350	BLYTHE ISLAND RANGE FRONT LIGHT	31 09 24 N 81 32 00 W	Q W	20		KRW on dolphin.	Visible 4° each side of rangeline.

(1) No.	(2) Name and Location	(3) Position	(4) Characteristic	(5) Height	(6) Range	(7) Structure	(8) Remarks
GEORGIA - Seventh District							
6355	BLYTHE ISLAND RANGE REAR LIGHT 750 yards, 337.7° from front light.	31 09 43 N 81 32 08 W	Iso W 6s	41		KRW on skeleton tower.	Visible 4° each side of rangeline.
6360	- Lighted Buoy 6		Q R		3	Red.	
6365	- UPPER RANGE FRONT LIGHT	31 08 42 N 81 31 48 W	Q W	13		KRW on skeleton tower on piles.	Visible 4° each side of rangeline.
6370	- UPPER RANGE REAR LIGHT 1,489 yards, 190° from front light.		Iso W 6s	37		KRW on skeleton tower on piles. On same structure as Lower Range Rear Light.	Visible all around; higher intensity on rangeline.
6375	- Buoy 8					Red nun.	
6380	- LIGHT 9	31 10 18 N 81 31 36 W	FI G 4s	16	4	SG on pile.	
6385	- Daybeacon 10					TR on pile.	
6390	GEORGIA POWER COMPANY DOCK LIGHT	31 12 54 N 81 33 00 W	F R	24		On pier.	Private aid.
6395	HERMITAGE ISLAND PLANT OUTFALL OBSTRUCTION LIGHT	31 13 12 N 81 33 48 W	Q W	12	4	NW on dolphin worded DANGER SUBMERGED PIPELINE.	Private aid.
ST. ANDREW SOUND AND SATILLA RIVER (Chart 11504)							
St. Andrew Sound							
6400 550	- Outer Entrance Buoy STA	30 55 36 N 81 19 00 W				Red and white striped can with red spherical topmark.	
6405	- Buoy 1					Green can.	
6410	- Buoy 2					Red nun.	
6415	- Buoy 3					Green can.	
6420	- Buoy 5					Green can.	
6425	- Buoy 7					Green can.	
6430	- Buoy 9	30 58 46 N 81 23 17 W				Green can.	
Satilla River							
6435	RACoon KEY SPIT LIGHT 2	31 00 18 N 81 26 12 W	FI R 2.5s	16	3	TR on pile.	
6440	Horseshoe Shoal Daybeacon 3					SG on pile.	
6443	-Daybeacon 4					TR on pile.	
6444	-Daybeacon 5					SG on pile.	
6445	SATILLA RIVER LIGHT 6	30 59 24 N 81 27 58 W	FI R 6s	16	4	TR on pile.	
6447	HORSESHOE SHOAL OBSTRUCTION LIGHT	30 58 53 N 81 27 48 W	FI W 4s				Private aid.
6448	-Daybeacon 7					SG on pile.	
6450	- Daybeacon 8					TR on pile.	
6455	- Daybeacon 10					TR on pile.	
6457	-LIGHT 11		FI G 2.5s	16	4	SG on pile.	

(1) No.	(2) Name and Location	(3) Position	(4) Characteristic	(5) Height	(6) Range	(7) Structure	(8) Remarks
------------	--------------------------	-----------------	-----------------------	---------------	--------------	------------------	----------------

GEORGIA - Seventh District

6458	-Daybeacon 12						TR on pile.
------	---------------	--	--	--	--	--	-------------

Section 7

Georgia and Florida St. Marys Approach to St. Johns River

(1) No.	(2) Name and Location	(3) Position	(4) Characteristic	(5) Height	(6) Range	(7) Structure	(8) Remarks
GEORGIA AND FLORIDA - Seventh District							
DOBOY SOUND TO FERNANDINA (Chart 11502)							
St. Marys Approach							
6460 560	St Marys Approach Lighted Buoy STM	30 42 54 N 81 14 39 W	Mo (A) W			6 Red and white stripes with red spherical topmark.	
6465	OBSTRUCTION LIGHT SOUTH	30 43 00 N 81 18 04 W	FI W 2.5S	47			Obstruction lights on NW and SE corners. HORN: Mo U (••-) ev 30 sec. Sound signal operates continuously.
6470	OBSTRUCTION LIGHT NORTH	30 43 33 N 81 19 41 W	FI W 4s	51			Obstruction lights located on NW and SE corners. HORN: Mo U (••-) ev 30 sec. Sound signal operates continuously.
6515	- Lighted Buoy 1		FI G 4s		4	Green.	
6520	- Lighted Buoy 2		FI R 4s		3	Red.	
DOBOY SOUND TO FERNANDINA (Chart 11502)							
6525	- RANGE FRONT LIGHT	30 42 28 N 81 27 54 W	FI W 2.5s(Day)26 FI W 2.5s(Night)30	26 30		KRW on tower. On same structure as Cumberland Sound Obstruction Light.	DAY: Visible on range line only. NIGHT: Visible 4° each side of range line.
St. Marys Entrance							
6525.5 37920	- RANGE FRONT PASSING LIGHT	30 42 28 N 81 27 54 W	FI W 2.5s	30	5	On same structure as St. Marys Entrance Range Front Light.	
6530	- RANGE REAR LIGHT 1,933 yards, 267.8° from front light.		Iso W 6s (Day) Iso W 6s (Night)	90 99		KRW on tower.	DAY: Visible on range line only. NIGHT: Visible 4° each side of range line. Lighted throughout 24 hours.
6535	- Lighted Buoy 3		FI G 2.5s		4	Green.	
6540	- Lighted Buoy 4		FI R 2.5s		4	Red.	
CUMBERLAND SOUND - FERNANDINA HARBOR TO KINGS BAY (Chart 11503)							
St. Marys Entrance							
6550	- Lighted Buoy 6	30 42 48 N 81 19 59 W	FI R 4s		4	Red.	
6555	- Lighted Buoy 7		FI G 4s		4	Green.	
6560	- Lighted Buoy 8		FI R 6s		4	Red.	
6565	- Lighted Buoy 9	30 42 40 N 81 20 48 W	FI G 6s		4	Green.	
6570	- Lighted Buoy 10		FI R 2.5s		3	Red.	
6575	- Lighted Buoy 11		FI G 2.5s		3	Green.	
6580	- Lighted Buoy 12		FI R 4s		3	Red.	
6585	- Lighted Buoy 13		FI G 4s		4	Green.	

(1) No.	(2) Name and Location	(3) Position	(4) Characteristic	(5) Height	(6) Range	(7) Structure	(8) Remarks
GEORGIA AND FLORIDA - Seventh District							
6590	- Lighted Buoy 14		FI R 6s		4	Red.	
6595	- Lighted Buoy 15		FI G 6s		4	Green.	
6600	- Lighted Buoy 16		FI R 2.5s		3	Red.	
6605	- Lighted Buoy 17		FI G 2.5s		3	Green.	
6610	St. Marys North Jetty Lighted Buoy 2NJ	30 43 06 N 81 24 09 W	Q R		3	Red.	
6615	St. Marys South Jetty Buoy B	30 42 30 N 81 24 06 W				White can with orange bands and diamond worded JETTY.	
6620	St. Marys North Jetty Buoy C					White can with orange bands and diamond worded JETTY.	
6625	St. Marys South Jetty Buoy D					White can with orange bands and diamond worded JETTY.	
6630	- Lighted Buoy 18		FI R 6s		4	Red.	
6635	- Lighted Buoy 19		FI G 6s		4	Green.	
6650	- Lighted Buoy 20		Q R		3	Red.	
6655	- Lighted Buoy 21		Q G		3	Green.	
6660	- Turning Basin Lighted Buoy C	30 42 36 N 81 26 18 W	FI Y 2.5s		4	Yellow.	
6665	- Turning Basin Lighted Buoy D		FI Y 2.5s		4	Yellow.	
6670	- Turning Basin Lighted Buoy E		FI Y 2.5s		4	Yellow.	
6675	- Turning Basin Lighted Buoy F		FI Y 2.5s		5	Yellow.	
6680	St. Marys Daybeacon N					NR on pile.	Ra ref.
6685	St. Marys Daybeacon S	30 42 20 N 81 27 09 W				NG on dolphin.	Ra ref.
Cumberland Sound							
6690 37870	- UPPER RANGE A FRONT LIGHT	30 43 31 N 81 29 41 W	Q W	18		KRW-I on tower on piles.	Visible all around; higher intensity on rangeline.
6695 37875	- UPPER RANGE A REAR LIGHT 771 yards, 294.2° from front light.		Iso W 6s	45		KRW on tower on piles.	Visible all around; higher intensity on rangeline.
6700	- Lighted Buoy 22		Q R		3	Red.	
6705	- Lighted Buoy 23		FI G 2.5s		3	Green.	
6710 37910	- Lighted Buoy 24		FI R 4s		4	Red with yellow square.	
6715 37915	- Lighted Buoy 25		FI G 4s		4	Green with yellow square.	
6720 37885	- LIGHT A	30 43 10 N 81 28 19 W	FI W 6s	16	3	NB on pile.	
6725 37895	- Lighted Buoy 26		FI R 4s		4	Red with yellow square.	
6730 37890	- Lighted Buoy 27		FI G 2.5s		3	Green with yellow triangle.	
6735 37900	- LOWER RANGE A FRONT LIGHT	30 42 18 N 81 26 36 W	Q W	15		KRW-I on dolphin.	Visible all around; higher intensity on rangeline.

(1) No.	(2) Name and Location	(3) Position	(4) Characteristic	(5) Height	(6) Range	(7) Structure	(8) Remarks
GEORGIA AND FLORIDA - Seventh District							
6740 37905	- LOWER RANGE A REAR LIGHT 196 yards, 114.5° from front light.		Iso W 6s	31		KRW on skeleton tower.	Obscured from 180° to 096°. Higher intensity on rangeline.
6745 37860	- RANGE A-1 FRONT LIGHT	30 43 37 N 81 29 31 W	Q R	15		KRW-I on dolphin.	Visible all around.
6750 37865	- RANGE A-1 REAR LIGHT 311 yards, 302.4° from front light.		Iso R 6s	28		KRW on tower on piles.	Visible all around.
6755 37880	- Lighted Buoy 28		Q R		3	Red with yellow square.	
6760 37845	- RANGE A-2 FRONT LIGHT	30 44 14 N 81 29 27 W	Q W	15		KRW-I on dolphin.	Visible all around; higher intensity on rangeline.
6765 37850	- RANGE A-2 REAR LIGHT 78 yards, 331.6° from front light.		Iso W 6s	30		KRW on tower on piles.	Visible all around; higher intensity on rangeline.
6770 37855	- Lighted Buoy 29		FI G 2.5s		4	Green with yellow triangle.	
6773 37843	Cumberland Sound Shoal Light A	30 43 39 N 81 28 52 W	FI W 4s			NW on pile worded SHOAL.	Private aid.
6775 37840	- Lighted Buoy 30		FI R 2.5s		4	Red with yellow square.	
6780 37815	- RANGE B FRONT LIGHT	30 44 24 N 81 29 12 W	Q G	16		KRW-I on pile.	Visible 4° each side of rangeline.
6785 37820	- RANGE B REAR LIGHT 373 yards, 349.7° from front light.		Iso G 6s	31		KRW on skeleton tower on piles.	Visible 4° each side of rangeline.
St. Marys River							
6790	- LIGHT 2	30 43 42 N 81 29 25 W	FI R 4s	12	3	TR on pile.	
6795	- LIGHT 3		FI G 4s	16	4	SG on pile.	
6800	- Daybeacon 5					SG on pile.	
6805	- Daybeacon 6					TR on pile.	
6810	- Daybeacon 8					TR on pile.	
6815	- LIGHT 10		FI R 4s	16	3	TR on pile.	
6820	- Daybeacon 12					TR on pile.	
6825	- LIGHT 13		FI G 4s	16	4	SG on pile.	
6830	- East Mooring Lighted Buoy	30 43 06 N 81 32 54 W	FI W 2.5s			White.	Private aid.
6835	- West Mooring Lighted Buoy		FI W 2.5s			White.	Private aid.
6837 37837	Cumberland Sound Shoal Light B	30 43 56 N 81 29 00 W	FI W 4s			NW on pile worded SHOAL.	Private aid.
Cumberland Sound							
6840 37835	- Cumberland Sound Lighted Buoy 31	30 44 01 N 81 29 10 W	FI G 4s		4	Green with yellow triangle.	
6845 37830	- Lighted Buoy 32		Q R		3	Red with yellow square.	

(1) No.	(2) Name and Location	(3) Position	(4) Characteristic	(5) Height	(6) Range	(7) Structure	(8) Remarks
GEORGIA AND FLORIDA - Seventh District							
6847 37827	Cumberland Sound Shoal Light C	30 44 13 N 81 29 00 W	FI W 4s			NW on pile worded SHOAL.	Private aid.
6850 37770	- CUMBERLAND SOUND UPPER RANGE C FRONT LIGHT	30 45 36 N 81 28 59 W	Q W	20		KRW-I on dolphin.	Visible all around; higher intensity on rangeline.
6855 37775	- UPPER RANGE C REAR LIGHT 1,125 yards, 004° from front light.		Iso W 6s	50		KRW on skeleton tower. On same structure as Kings Bay Lower Range E Rear Light.	Visible all around; higher intensity on rangeline.
6860 37825	- LIGHT B	30 44 25 N 81 28 53 W	FI W 2.5s	16	3	NB on pile.	
6865 37810	- <i>Lighted Buoy 33</i>		FI G 6s		4	Green with yellow triangle.	
6867 37808	Cumberland Sound Shoal Light D	30 44 27 N 81 29 11 W	FI W 4s			NW on pile worded SHOAL.	
6870 37805	- <i>Lighted Buoy 34</i>		FI R 4s		3	Red with yellow square.	
6872 37804	Cumberland Sound Shoal Light F	30 44 43 N 81 29 09 W	FI W 4s			NW on pile worded SHOAL.	Private aid.
6873 37803	Cumberland Sound Shoal Light E	30 44 41 N 81 28 55 W	FI w 4s			NW on pile worded SHOAL.	Private aid.
6875 37800	- <i>Lighted Buoy 35</i>		FI G 2.5s		3	Green with yellow triangle.	
6880 37785	- LOWER RANGE C FRONT LIGHT	30 43 18 N 81 29 12 W	Q R FI G 4s	15	5	KRW-I on dolphin.	Visible 2° each side of rangeline. Passing light visible from 212° to 159°.
6885 37790	- LOWER RANGE C REAR LIGHT 463 yards, 184° from front light.		Iso R 6s	31		KRW on dolphin.	Visible 2° each side of rangeline.
6890 37795	- LIGHT C	30 45 06 N 81 29 36 W	FI W 6s	16	3	NB on pile	
6892 37798	Cumberland Sound Shoal Light G	30 44 55 N 81 29 13 W	FI W 4s			NW on pile worded SHOAL.	Private aid.
6894 37793	Cumberland Sound Shoal Light H	30 45 11 N 81 28 56 W	FI W 4s			NW on pile worded SHOAL.	Private aid.
6895 37780	- <i>Lighted Buoy 36</i>		FI R 2.5s		4	Red with yellow square.	
6900	Cumberland Island Wreck Buoy WR Marks partially submerged crane.	30 45 30 N 81 28 36 W				White with orange bands; can.	
6905 37740	- RANGE D FRONT LIGHT	30 46 42 N 81 29 18 W	Q R	16		KRW-I on pile.	Visible all around; higher intensity on rangeline.
6910 37745	- RANGE D REAR LIGHT 1,318 yards, 351.2° from front light.		Iso R 6s	35		KRW on skeleton tower on piles.	Visible all around; higher intensity on rangeline.
6915 37765	- <i>Lighted Buoy 37</i>		FI G 4s		4	Green with yellow triangle.	
6920 37760	- <i>Lighted Buoy 39</i>		FI G 6s		4	Green with yellow triangle.	
6925 37755	- <i>Lighted Buoy 40</i>		FI R 6s		3	Red with yellow square.	

(1) No.	(2) Name and Location	(3) Position	(4) Characteristic	(5) Height	(6) Range	(7) Structure	(8) Remarks
GEORGIA AND FLORIDA - Seventh District							
6927 37753	Cumberland Sound Shoal Light I	30 46 03 N 81 29 04 W	FI W 4s			NW on pile worded SHOAL.	Private aid.
6930 37750	- <i>Lighted Buoy 41</i>		FI G 2.5s		4	Green with yellow triangle.	
Kings Bay							
6935 37710	- LOWER RANGE E FRONT LIGHT	30 46 24 N 81 29 12 W	Q W	16		KRW-I on pile.	Light obscured from 250° to 120°. Higher intensity on rangeline.
6940 37715	- LOWER RANGE E REAR LIGHT 750 yards, 152° from front light.		Iso W 6s	50		KRW on skeleton tower. On same structure as Cumberland Sound Range C Rear Light.	Visible all around; higher intensity on rangeline.
6945 37700	- UPPER RANGE E FRONT LIGHT	30 47 36 N 81 29 54 W	Q W	16		KRW-I on dolphin.	Visible all around.
6950 37705	- UPPER RANGE E REAR LIGHT 230 yards, 332° from front light.		Iso W 6s	30		KRW on dolphin.	Visible all around.
6955 37735	- <i>Lighted Buoy 43</i>		FI G 4s		4	Green with yellow triangle.	
6960 37730	- NAVIGATION LIGHT	30 46 36 N 81 29 36 W	FI W 4s	16	4	NW on pile.	
6965	- North Degaussing Range Front Daybeacon	30 46 54 N 81 29 18 W				KYB on piles.	Maintained by U.S. Navy.
6967	MSF Range Sensors Daybeacon DR	30 46 48 N 81 29 18 W				NY on pile.	Maintained by U.S. Navy.
6970	- North Degaussing Range Rear Daybeacon 50 yards, 062.9° from front daybeacon.					KYB on piles.	Maintained by U.S. Navy.
6975	- South Degaussing Range Front Daybeacon	30 46 42 N 81 29 18 W				KYB on piles.	Maintained by U.S. Navy.
6980	- South Degaussing Range Rear Daybeacon 34 yards, 048.6° from front daybeacon.					KYB on pile.	Maintained by U.S. Navy.
6985 37725	- LIGHT 44		FI R 4s	16	4	TR-SY on pile.	
6990 37720	- <i>Lighted Buoy 45</i>		FI G 2.5s		4	Green with yellow triangle.	
6995	- LIGHT 46		Q R	16	3	TR on pile.	
7000	- LIGHT 48		FI R 4s	16	4	TR on pile.	
7005	- LIGHT 50		FI R 6s	16	4	TR on pile.	
7007	- <i>Lighted Buoy 44A</i>		FI R 6s	20		Red with yellow square.	Maintained by U.S. Navy.
7009	- <i>Lighted Buoy 45A</i>		FI G 6s	20		Green with yellow triangle.	Maintained by U.S. Navy.
7010	- LIGHT 52		FI R 4s	16	3	TR on pile.	
7015	- LIGHT 53		FI G 4s	16	4	SG on pile.	
7020	- LIGHT 54		FI R 6s	16	4	TR on pile.	
7025	- LIGHT 56		FI R 4s	16	3	TR on pile.	
7030	- LIGHT 58		FI R 6s	16	4	TR on pile.	

(1) No.	(2) Name and Location	(3) Position	(4) Characteristic	(5) Height	(6) Range	(7) Structure	(8) Remarks
GEORGIA AND FLORIDA - Seventh District							
7035	- LIGHT 60		FI R 2.5s	16	3	TR on pile.	
7040	- LIGHT 62		FI R 4s	16	3	TR on pile.	
Amelia River							
7045 37925	- Lighted Buoy 2	30 42 15 N 81 27 51 W	FI R 2.5s		3	Red with yellow triangle.	
7050 37930	- Lighted Buoy 1		Q G		3	Green with yellow square.	
7055 37935	- Lighted Buoy 3		FI G 6s		4	Green with yellow square.	
7060 37940	- Lighted Buoy 4		FI R 4s		4	Red with yellow triangle.	
7065 37945	- Lighted Buoy 5		FI G 2.5s		3	Green with yellow square.	
7070 37950	- Lighted Buoy 6		FI R 2.5s		3	Red with yellow triangle.	
7075 37955	- LIGHT 7	30 41 19 N 81 27 31 W	FI G 4s	16	4	SG-SY on dolphin.	
7079	Old Town Reach Obstruction Daybeacon 1	30 41 08 N 81 27 31 W				NW on pile worded DANGER SUBMERGED PIPELINE.	Private aid.
7080 37960	- Lighted Buoy 8		Q R		3	Red with yellow triangle.	
7085 37965	- Lighted Buoy 10		FI R 2.5s		3	Red with yellow triangle.	
7090 37970	- LIGHT 12		FI R 4s	12	3	TR-TY on dolphin.	
7095 37975	- Daybeacon 14					TR-TY on pile.	
7100 37980	- Daybeacon 16					TR-TY on pile.	
7103 37983	Amelia River Daybeacon 18					TR-TY on pile.	
AMELIA ISLAND TO ST. AUGUSTINE (Chart 11488)							
7105	Nassau Sound Approach Buoy 6A	30 29 24 N 81 22 54 W				Red nun.	

Section 8

Florida St. Johns River to Entrance to Jacksonville Harbor

(1) No.	(2) Name and Location	(3) Position	(4) Characteristic	(5) Height	(6) Range	(7) Structure	(8) Remarks
FLORIDA - Seventh District							
ST. JOHNS RIVER (Chart 11491)							
St. Johns River							
7110 570	<i>St. Johns Lighted Buoy STJ</i>	30 23 35 N 81 19 08 W	Mo (A) W			6 Red and white stripes with red spherical topmark.	Racon: M (—).
7115	ST. JOHNS BAR CUT RANGE FRONT LIGHT	30 24 14 N 81 25 40 W	FI W 2.5s (Day) FI W 2.5s (Night)	22 19		On tower on piles.	Visible 0.5° each side of rangeline (Day). Visible 1.5° each side of rangeline (Night).
7120	ST. JOHNS BAR CUT RANGE REAR LIGHT 2,328 yards, 276.7° from front light.		Iso W 6s (Day) Iso W 6s (Night)	80 82		Skeleton tower on piles.	Visible 0.5° each side of rangeline (Day). Visible 1.5° each side of rangeline (Night). Passing light visible all around.
7125	- Entrance Lighted Buoy 3	30 23 42 N 81 21 42 W	FI G 4s			4 Green.	
7130	- Entrance Lighted Buoy 4		FI R 4s			3 Red.	
7135	- Lighted Buoy 5		Q G			3 Green.	
7140	- Lighted Bell Buoy 6		Q R			3 Red.	
7145	- Lighted Buoy 7		FI G 4s			4 Green.	
7150	- Lighted Buoy 8		FI R 4s			3 Red.	
Mayport Basin							
7155	- RANGE FRONT LIGHT	30 23 34 N 81 24 57 W	Q G	50		KRW on skeleton.	Visible 4° each side of rangeline.
7160	- RANGE REAR LIGHT 100 yards, 255° from front light.		Iso G 6s	64		KRW on tower.	Visible 4° each side of rangeline.
7165	- Preferred Channel Lighted Buoy	30 23 57 N 81 23 35 W	FI (2+1) G 6s			3 Green and red bands.	
7170	- Channel Lighted Buoy 1		FI G 4s			4 Green.	
7175	- Channel Buoy 1A					Green can.	
7180	- Channel Buoy 2					Red nun.	
7185	- Channel Lighted Buoy 4		FI R 4s			3 Red.	
St. Johns River							
7190	- Lighted Buoy 10		FI R 4s			3 Red.	
7195	- Lighted Buoy 11		FI G 4s			4 Green.	
7200	PILOT TOWN CUT RANGE FRONT LIGHT	30 24 18 N 81 24 48 W	Q R	18		KRW on pile.	Visible 2° each side of rangeline.

(1) No.	(2) Name and Location	(3) Position	(4) Characteristic	(5) Height	(6) Range	(7) Structure	(8) Remarks
FLORIDA - Seventh District							
7205	PILOT TOWN CUT RANGE REAR LIGHT 133 yards, 068.8° from front light.		Iso R 6s	35		KRW on skeleton tower.	Visible 2° each side of rangeline.
7210	NAVY FUEL PIER LIGHT	30 24 00 N 81 25 18 W	F G	20	4	On pile.	Maintained by U.S. Navy.
7215	MAYPORT CUT RANGE FRONT LIGHT	30 24 12 N 81 25 42 W	Q R	21		KRW on skeleton tower on piles.	Visible all around; higher intensity on rangeline.
7220	MAYPORT CUT RANGE REAR LIGHT 170 yards, 023° from front light.		Iso R 6s	35		KRW on skeleton tower on piles.	Visible 2° each side of rangeline.
7225	PILOT TOWN FERRY TERMINAL LIGHTS (2)	30 23 42 N 81 26 06 W	F R	13		On dolphin.	Private aids.
7230	MAYPORT FERRY TERMINAL LIGHTS (2)	30 23 42 N 81 25 54 W	F G	16		On dolphin.	Private aids.
Sherman Cut							
7235	- RANGE FRONT LIGHT	30 22 42 N 81 26 42 W	Q G	20		KRW on skeleton tower.	Visible all around; higher intensity on rangeline.
7240	- RANGE REAR LIGHT 425 yards, 221.9° from front light.		Iso G 6s	51		KRW on skeleton tower on piles.	Visible 4° each side of rangeline.
7245	- Lighted Buoy 17		FI G 4s		4	Green.	
7250	- Lighted Buoy 18		FI R 4s		4	Red.	
7255	- Lighted Buoy 20		FI R 4s		4	Red.	
Mile Point							
7260	- LOWER RANGE FRONT LIGHT	30 22 43 N 81 27 09 W	Q G	20		KRW on skeleton tower on piles.	Visible all around; higher intensity on rangeline.
7265	- LOWER RANGE REAR LIGHT 131 yards, 244° from front light.		Iso G 6s	45		KRW on skeleton tower.	Visible all around; higher intensity on rangeline.
7270	- Lighted Buoy 22		FI R 4s		4	Red.	
7275	- Jetty East Daybeacon	30 22 48 N 81 27 24 W				NW on pile worded DANGER SUBMERGED JETTY.	
7280	- Lighted Buoy 24		FI R 4s		3	Red.	
7285	- Jetty West Daybeacon	30 22 48 N 81 27 30 W				NW on pile worded DANGER SUBMERGED JETTY.	
7287	- UPPER RANGE FRONT LIGHT	30 22 42 N 81 27 12 W	Q G	20		KRW on skeleton tower on piles.	Visible 1.5° each side of range line.
7290	- UPPER RANGE REAR LIGHT 432 yards, 128.6° from front light.		Iso G 6s	37		KRW on skeleton tower on piles.	Visible 1.5° each side of range line.
7293	ATLANTIC DRY DOCK EAST PIER LIGHT	30 23 06 N 81 27 36 W	FI W 4s	12		On pier.	Private aid.
7293.5	ATLANTIC DRY DOCK WEST PIER LIGHT		FI W 6s	12		On pier.	Private aid.
St. Johns River							
7295	TRAINING WALL RANGE FRONT LIGHT	30 23 48 N 81 28 36 W	Q W	21		KRW on skeleton tower on piles.	Visible 1.5° each side of range line.

(1) No.	(2) Name and Location	(3) Position	(4) Characteristic	(5) Height	(6) Range	(7) Structure	(8) Remarks
FLORIDA - Seventh District							
7300	TRAINING WALL RANGE REAR LIGHT 602 yards, 309.1° from range front light.		Iso W 6s	42		KRW on skeleton tower on piles.	Visible 1.5° each side of range line.
White Shells Cut							
7305	- Lighted Buoy 25		FI G 4s		4	Green.	
7310	SHORT CUT LIGHT 26	30 23 36 N 81 28 30 W	FI R 4s	16	3	TR on pile.	
7315	- Lighted Buoy 27		FI G 4s		4	Green.	
7320	- RANGE FRONT LIGHT	30 23 48 N 81 28 42 W	Q R	21		KRW on skeleton tower on piles.	Visible 2° each side of rangeline. Obscured from 304.9° to 308.9°.
7325	- RANGE REAR LIGHT 367 yards, 061.9° from front light.		Iso R 6s	48		KRW on skeleton tower on piles.	Visible 2° each side of rangeline.
St. Johns River							
7330	ST. JOHNS BLUFF LIGHT 31		FI G 4s	16	4	SG on dolphin.	
7335	ST. JOHNS BLUFF LIGHT 33		FI G 4s	16	4	SG on pile.	
Fulton Cutoff							
7340	- Lighted Buoy 34		FI R 4s		4	Red.	
7345	- Lighted Buoy 35		Q G		3	Green.	
7350	- RANGE FRONT LIGHT	30 23 36 N 81 30 12 W	Q W	22		KRW on dolphin.	Visible 4° each side of range line.
7355	- RANGE REAR LIGHT 996 yards, 078.9° from front light.		Iso W 6s	106		KRW on tower on concrete base.	Visible 4° each side of range line.
7360	- LIGHT 36	30 23 36 N 81 30 30 W	Q R	12	3	TR on dolphin.	
7365	- Lighted Buoy 37		FI G 2.5s		3	Green.	
7367	Back River Daybeacon 1	30 23 37 N 81 30 53 W				SG on pile.	
7370	FULTON CUTOFF LIGHT	30 23 35 N 81 30 55 W	FI W 2.5s	16	3	NB on pile.	
7375	DAMES POINT CUTOFF RANGE FRONT LIGHT	30 22 54 N 81 33 42 W	Q W	18		KRW on skeleton tower on pile structure.	Visible 4° each side of range line.
7380	DAMES POINT CUTOFF RANGE REAR LIGHT 952 yards, 258.9° from front light.		Iso W 6s	49		KRW on skeleton tower on pile structure.	Visible 4° each side of range line.
7385	<i>Dames Point-Fulton Cutoff Lighted Buoy 43</i>		FI G 6s		4	Green.	
Blount Island							
7390	- Turning Basin Lighted Buoy 42	30 23 24 N 81 31 42 W	FI R 6s		4	Red.	
Mill Cove							
7391.1	Daybeacon 1	30 22 40 N 81 32 14 W				SG on pile.	Private aid.

(1) No.	(2) Name and Location	(3) Position	(4) Characteristic	(5) Height	(6) Range	(7) Structure	(8) Remarks
FLORIDA - Seventh District							
7391.2	Daybeacon 2					Tr on pile.	Private aid.
7391.3	Daybeacon 3					SG on pile.	Private aid.
7391.4	Daybeacon 4					TR on pile.	Private aid.
7391.5	- Daybeacon 5					SG on pile.	Private aid.
7391.6	- Daybeacon 6					TR on pile.	Private aid.
7391.7	- Daybeacon 7					SG on pile.	Private aid.
7391.8	- Daybeacon 8					TR on pile.	Private aid.
7391.9	- Daybeacon 9					SG on pile.	Private aid.
7392	- Daybeacon 10					TR on pile.	Private aid.
7392.1	- Daybeacon 11					SG on pile.	Private aid.
7392.2	-Daybeacon 12					TR on pile.	Private aid.
7392.3	-Daybeacon 13					SG on pile.	Private aid.
7392.4	-Daybeacon 14					TR on pile.	Private aid.
7392.5	- Daybeacon 15					SG on pile.	Private aid.
7392.6	Daybeacon 16					TR on pile.	Private aid.
7392.7	- Daybeacon 17					SG on pile.	Private aid.
7392.8	Daybeacon 18					TR on pile.	Private aid.
7392.9	- Daybeacon 19					SG on pile.	Private aid.
	St. Johns River						
	Lonnie Wurm Channel						
7393	- Daybeacon 20	30 22 54 N 81 34 48 W				TR on pile.	Private aid.
	Mill Cove						
	Lonnie Wurm Channel						
7393.1	- Daybeacon 1	30 22 54 N 81 34 48 W				SG on pile.	Private aid.
	St. Johns River						
	Lonnie Wurm Channel						
7393.3	- Daybeacon 2					TR on pile.	Private aid.
7393.5	- Daybeacon 3					SG on pile.	Private aid.
7393.7	- Daybeacon 4					TR on pile.	Private aid.
7393.9	- Daybeacon 5					SG on pile.	Private aid.
7394	- Daybeacon 6					TR on pile.	Private aid.
7394.3	- Daybeacon 7					SG on pile.	Private aid.
7394.5	- Daybeacon 8					TR on pile.	Private aid.

(1) No.	(2) Name and Location	(3) Position	(4) Characteristic	(5) Height	(6) Range	(7) Structure	(8) Remarks
FLORIDA - Seventh District							
Blount Island							
7395	- TURNING BASIN LIGHT 45 Marks shoal.		FI G 4s	16	4	SG on dolphin.	
7400	- CHANNEL RANGE FRONT LIGHT	30 22 59 N 81 33 18 W	Q W	18		KRW on dolphin.	Visible 2° each side of rangeline.
7405	- CHANNEL RANGE REAR LIGHT 333 yards, 197° from front light.		Iso W 6s	40		KRW on tower.	Visible 2° each side of rangeline.
7410	- CHANNEL LIGHT 1	30 23 18 N 81 33 12 W	FI G 4s	12	4	SG on dolphin.	
7415	CELOTEX MOORING DOLPHIN LIGHT	30 23 24 N 81 33 12 W	Q W	12		On dolphin.	Private aid.
7420	- WHARF SOUTHEAST LIGHT	30 23 42 N 81 33 00 W	F R			On wharf.	Private aid.
7425	- WHARF SOUTHWEST LIGHT		F R			On wharf.	Private aid.
7430	- WHARF NORTHWEST LIGHT	30 23 48 N 81 33 00 W	F R			On wharf.	Private aid.
7435	- WHARF NORTHEAST LIGHT		F R			On wharf.	Private aid.
St. Johns River							
7450	QUARANTINE ISLAND UPPER RANGE FRONT LIGHT	30 23 00 N 81 33 42 W	Q G	18		KRW on pile.	Visible all around; higher intensity on rangeline.
7455	QUARANTINE ISLAND UPPER RANGE REAR LIGHT 302 yards, 145.9° from front light.		Iso G 6s	32		KRW on tower.	Visible 2° each side of rangeline.
7465	<i>Dames Point Cutoff Lighted Buoy 50</i>		FI R 4s		3	Red.	
Brills Cut							
7470	- <i>Lighted Buoy 51</i>		FI G 4s		4	Green.	
7475	- RANGE FRONT LIGHT	30 24 45 N 81 35 20 W	Q R	22		KRW on pile.	Visible all around; higher intensity on rangeline.
7480	- RANGE REAR LIGHT 250 yards, 316.2° from front light.		Iso R 6s	41		KRW on skeleton tower. On same structure as Drummond Creek Range Rear Light.	Visible all around; higher intensity on rangeline.
7485	- <i>Lighted Buoy 53</i>		FI G 4s		4	Green.	
St. Johns River							
7490	<i>Dunn Creek Cut Lighted Buoy 55</i>		FI G 4s		4	Green.	
7495	<i>Dunn Creek Lighted Buoy 57</i>		FI G 4s		4	Green.	
Drummond Creek							
7497	BP TERMINAL PIER WEST OBSTRUCTION LIGHT	30 24 30 N 81 36 06 W	FI W 2.5s			On pier.	Private aid.
7497.5	BP TERMINAL PIER EAST OBSTRUCTION LIGHT	30 24 30 N 81 36 06 W	FI W 2.5s			On pier.	Private aid.

(1) No.	(2) Name and Location	(3) Position	(4) Characteristic	(5) Height	(6) Range	(7) Structure	(8) Remarks
FLORIDA - Seventh District							
7500	- Lighted Buoy 59		FI G 4s		4	Green.	
7505	- Lighted Buoy 58	30 24 25 N 81 36 17 W	FI R 4s		4	Red.	
7510	- Lighted Buoy 60		FI R 2.5s		4	Red.	
7515	- RANGE FRONT LIGHT	30 24 44 N 81 35 38 W	Q R	26		KRW on dolphin.	Visible all around; higher intensity on rangeline.
7520	- RANGE REAR LIGHT 424 yards, 058.5° from front light.		Iso R 6s	41		KRW on skeleton tower. On same structure as Brills Cut Range Rear Light.	Visible all around; higher intensity on rangeline.
7525	- Lighted Buoy 61		FI G 4s		4	Green.	
Trout River							
7530	- RANGE FRONT LIGHT	30 24 00 N 81 37 18 W	Q R	70		KRW on skeleton tower on piles.	Visible 2° each side of rangeline.
7535	- RANGE REAR LIGHT 315 yards, 016.3° from front light.		Iso R 6s	95		KRW on skeleton tower on piles.	Visible 2° each side of rangeline.
7540	- Cut Lighted Buoy 63		FI G 2.5s		3	Green.	
7545	- Cut Lighted Buoy 64		FI R 2.5s		4	Red.	
7550	- Daybeacon 2	30 23 24 N 81 37 54 W				TR on pile.	
7555	- Daybeacon 3					SG on pile.	
Maxwell Boat Ramp Channel							
7557	- Daybeacon 1	30 24 06 N 81 39 54 W				SG on pile.	Private aid.
7557.3	- Daybeacon 2					TR on pile.	Private aid.
7557.5	- Daybeacon 3					SG on pile.	Private aid.
7557.7	- Daybeacon 4					TR on pile.	Private aid.
7557.9	- Daybeacon 5					SG on pile.	Private aid.
7558	- Daybeacon 6					TR on pile.	Private aid.
7558.3	- Daybeacon 7					SG on pile.	Private aid.
7558.5	- Daybeacon 8					TR on pile.	Private aid.
7558.7	- Daybeacon 9					SG on pile.	Private aid.
7558.9	- Daybeacon 11					SG on pile.	Private aid.
Trout River							
7560	- Cut Lighted Buoy 66		FI R 4s		4	Red.	
7565	- Cut Lighted Buoy 67		FI G 4s		4	Green.	
7570	- Cut Lighted Buoy 68		FI R 4s		4	Red.	
Long Branch							
7575	- Lighted Buoy 69	30 22 42 N 81 37 42 W	FI G 2.5s		4	Green.	
7580	SHELL TERMINAL NORTH DOLPHIN LIGHT	30 22 24 N 81 37 48 W	F Y			On pier.	Private aid.

(1) No.	(2) Name and Location	(3) Position	(4) Characteristic	(5) Height	(6) Range	(7) Structure	(8) Remarks
FLORIDA - Seventh District							
7585	SHELL TERMINAL SOUTH DOLPHIN LIGHT		F Y			On pier.	Private aid.
7590	- <i>Lighted Buoy 71</i>		Q G		4	Green.	
7595	Chaseville Middle Ground North Shoal Daybeacon	30 22 36 N 81 37 36 W				NW on pile worded DANGER SHOAL.	
7600	Chaseville Middle Ground South Shoal Daybeacon	30 22 24 N 81 37 30 W				NW on pile worded DANGER SHOAL.	
7605	Chaseville Middle Ground Buoy					Green and red bands; can.	
7610	- RANGE FRONT LIGHT	30 21 41 N 81 36 49 W	Q G	21		KRW on white skeleton tower.	Visible 2° each side of rangeline.
7615	- RANGE REAR LIGHT 90 yards, 128.9° from front light.		Iso G 6s	30		KRW on skeleton tower.	Visible 2° each side of rangeline.
Terminal Channel							
7620	- <i>Lighted Buoy 75</i>	30 21 12 N 81 37 06 W	FI G 4s		4	Green.	
7630	- LIGHT 77		FI G 4s	12	4	SG on dolphin.	
7635	- <i>Lighted Buoy 78</i>		FI R 4s		3	Red.	
7640	- <i>Lighted Buoy 79</i>		FI G 4s		4	Green.	
7645	<i>Commodore Point Shoal Lighted Buoy 80 Off shoal.</i>		Q R		4	Red.	
7650	<i>Commodore Point Rock Lighted Buoy 81 Marks rocky shoal.</i>		FI G 4s		4	Green.	
7655	JACKSONVILLE SHIPYARDS PIER 6 LIGHT	30 19 12 N 81 38 42 W	FI R 2.5s	13	3	On dolphin.	Private aid.
7660	JACKSONVILLE SHIPYARDS PIER 1 WEST LIGHT		Q R	12	6	On pier.	Private aid.
7665	Commodore Point Lighted Buoy 82		FI R 4s		3	Red.	

Section 9

Florida

Jacksonville to Sanford

(1) No.	(2) Name and Location	(3) Position	(4) Characteristic	(5) Height	(6) Range	(7) Structure	(8) Remarks
FLORIDA - Seventh District							
ST. JOHNS RIVER (Chart 11492)							
St. Johns River							
7670	Winter Point Shoal Daybeacon At north end of shoal.	30 18 24 N 81 40 48 W				NW on pile worded DANGER SHOAL.	
7675	WINTER POINT LIGHT 1	30 17 48 N 81 40 24 W	FIG 4s	16	4	SG on pile.	
7680	WINTER POINT LIGHT 2		FIR 4s	16	4	TR on dolphin.	
7685	Ortega River Shoal Daybeacon Marks south end of shoal.	30 17 30 N 81 40 48 W				NW on pile worded DANGER SHOAL.	
7695	WINTER POINT LIGHT 3	30 16 42 N 81 40 12 W	FIG 2.5s	16	4	SG on dolphin.	
7700	- Sailing Buoy A	30 15 06 N 81 41 06 W				Yellow can.	Private aid.
7705	- Sailing Buoy B	30 16 36 N 81 41 30 W				Yellow can.	Private aid.
7710	- Sailing Buoy C	30 13 36 N 81 38 00 W				Yellow can.	Private aid.
7715	- Sailing Buoy D	30 11 36 N 81 39 30 W				Yellow can.	Private aid.
7720	- Sailing Buoy E	30 11 36 N 81 40 48 W				Yellow can.	Private aid.
7725	CHRISTOPHER POINT LIGHT 5	30 15 09 N 81 39 28 W	FIG 4s	16	4	SG on pile.	
Epping Forest Yacht Club							
7730	- Buoy 1					Green can.	Private aid.
7735	- Buoy 2					Red nun.	Private aid.
7740	- Buoy 3					Green can.	Private aid.
7745	- Buoy 4					Red nun.	Private aid.
7750	- Buoy 5					Green can.	Private aid.
7755	- Buoy 6					Red nun.	Private aid.
7760	PINEY POINT LIGHT 7	30 13 18 N 81 39 04 W	FIG 2.5s	16	3	SG on pile.	
7765	GOODBYS CREEK LIGHT 1	30 13 02 N 81 37 30 W	FIG 6s	16	4	SG on pile.	
7770	Beauclerc Bluff Daybeacon 9					SG on pile.	
7775	Florida Yacht Club Race Course Buoy A	30 15 06 N 81 41 12 W				White with orange bands; can.	Private aid.
7780	ORANGE PARK LIGHT 10		FIR 4s	16	3	TR on dolphin.	

(1) No.	(2) Name and Location	(3) Position	(4) Characteristic	(5) Height	(6) Range	(7) Structure	(8) Remarks
FLORIDA - Seventh District							
Villas Continental Club							
7785	- Daybeacon 1	30 09 30 N 81 41 30 W				SG on pile.	Private aid.
7790	- Daybeacon 2					TR on pile.	Private aid.
7795	- Daybeacon 3					SG on pile.	Private aid.
7800	- Daybeacon 4					TR on pile.	Private aid.
7805	- Daybeacon 5					SG on pile.	Private aid.
7810	MANDARIN POINT LIGHT 11	31 09 18 N 81 40 42 W	FI G 4s	16	4	SG on dolphin.	
7815	Doctors Lake Inlet Daybeacon 2					TR on pile.	
Whitney Sail Center							
7820	- Daybeacon 1	30 08 24 N 81 41 59 W				SG on pile.	Private aid.
7825	- Daybeacon 3					SG on pile.	Private aid.
7830	- Daybeacon 5					SG on pile.	Private aid.
7835	- Daybeacon 6					TR on pile.	Private aid.
St. Johns River							
7840	ROMEO POINT DOCK LIGHT	30 08 54 N 81 42 42 W	F R	8		On dock.	Private aid.
7845	RAGGED POINT LIGHT 12		FI R 4s	12	3	TR on pile.	
7850.1	Ragged Point Light 13	30 07 02 N 81 40 13 W	FI G 6s	12	3	SG on pile.	
7855	SWITZERLAND LIGHT 15	30 05 54 N 81 40 18 W	FI G 2.5s	16	3	SG on dolphin.	
7860	Hibernia Daybeacon 16					TR on pile.	
7865	NEW SWITZERLAND POINT LIGHT 17		FI G 4s	18	4	SG on pile.	
7870	NEW SWITZERLAND POINT LIGHT 17A	30 02 24 N 81 40 30 W	FI G 6s	16	4	SG on dolphin.	
7875	POPO LIGHT 18	30 01 24 N 81 40 30 W	FI R 2.5s	16	3	TR on pile.	
7880	POPO POINT LIGHT 19		FI G 4s	16	4	SG on pile.	
7885	GREEN COVE SPRINGS LIGHT 20		FI R 4s	16	3	TR on dolphin.	
7890	SHANDS PIER LIGHT		FI W 4s	16		On pier.	Private aids.
7895	RED BAY POINT LIGHT 22	29 58 30 N 81 36 42 W	FI R 4s	18	3	TR on pile.	
7900	BAYARD POINT LIGHT 24		FI R 4s	19	3	TR on pile.	
7905	PICOLATA FLATS LIGHT 25		FI G 4s	19	4	SG on dolphin.	
7910	Ferreira Point Daybeacon 27 On point of shoal.					SG on pile.	
7915	SOLANO POINT LIGHT 29		FI G 2.5s	10	3	SG on dolphin. On same structure as Toco Cut Range Rear Light.	

(1) No.	(2) Name and Location	(3) Position	(4) Characteristic	(5) Height	(6) Range	(7) Structure	(8) Remarks
FLORIDA - Seventh District							
7920	SOLANO POINT LIGHT 31		FI G 2.5s	10	3	SG on dolphin. On same structure as Toco Cut Range Front Light.	
7925	TOCOI CUT RANGE FRONT LIGHT	29 51 48 N 81 35 00 W	Q W	25		KRW on skeleton tower on piles. On same structure as Solano Point Light 31.	Visible 4° each side of rangeline.
7930	TOCOI CUT RANGE REAR LIGHT 1,435 yards, 340.1° from front light.	29 52 27 N 81 35 17 W	Iso W 6s	49		KRW on skeleton tower on piles. On same structure as Solano Point Light 29.	Visible 4° each side of rangeline.
7935	TOCOI CUT ENTRANCE LIGHT 33	29 49 00 N 81 33 48 W	FI G 4s	16	4	SG on pile.	
7940	RACY POINT CUT RANGE FRONT LIGHT	29 47 51 N 81 33 00 W	Q G	16		KRW on dolphin.	Visible all around; higher intensity on rangeline.
7945	RACY POINT CUT RANGE REAR LIGHT 335 yards, 000.0° from front light.		Iso G 6s	24		KRW on dolphin.	Visible 4° each side of rangeline.
7950	NINEMILE POINT LIGHT 36	29 46 30 N 81 33 06 W	FI R 2.5s	12	3	TR on dolphin.	
7955	FEDERAL POINT LIGHT 37	29 45 00 N 81 33 00 W	FI G 4s	17	4	SG on dolphin.	
7960	MASONS CREEK LIGHT 38		FI R 4s	16	3	TR on dolphin.	
7965	DANCY POINT RANGE FRONT LIGHT	29 42 30 N 81 34 54 W	Q W	13		KRW on dolphin.	Visible all around; higher intensity on rangeline.
7970	DANCY POINT RANGE REAR LIGHT 816 yards, 219.6° from front light.		Iso W 6s	34		KRW on square pile structure.	Visible 4° each side of rangeline.
7975	VERDIERE POINT LIGHT 40	29 43 00 N 81 34 30 W	FI R 2.5s	12	3	TR on pile.	
7980	FORRESTER POINT LIGHT 41		FI G 4s	12	4	SG on dolphin.	
7985	FORRESTER POINT LIGHT 42	29 42 30 N 81 37 54 W	FI R 4s	16	3	KRW on dolphin.	Visible all around; higher intensity on rangeline.
Seminole Plant							
7995	- DISCHARGE PIPE OBSTRUCTION LIGHT	29 42 36 N 81 38 06 W	FI W 6s			NW on single pile worded DANGER DISCHARGE PIPE.	Private aid.
8000	- Northwest Obstruction Daybeacon					NW on single pile worded DANGER DISCHARGE PIPE.	Private aid.
8005	- Northeast Obstruction Daybeacon					NW on single pile worded DANGER DISCHARGE PIPE.	Private aid.
8010	- Southeast Obstruction Daybeacon					NW on single pile worded DANGER DISCHARGE PIPE.	Private aid.
8015	- INTAKE STRUCTURE OBSTRUCTION LIGHT		FI W 2.5s			NW on single pile worded DANGER DISCHARGE PIPE.	Private aid.
St. Johns River							
8020	FORRESTER POINT LIGHT 42A	29 41 45 N 81 38 14 W	FI R 2.5s	16	3	TR on dolphin.	
Rice Creek							
8030	- Entrance Channel Daybeacon 2	29 41 42 N 81 38 18 W				TR on pile.	

(1) No.	(2) Name and Location	(3) Position	(4) Characteristic	(5) Height	(6) Range	(7) Structure	(8) Remarks
FLORIDA - Seventh District							
8045	- Entrance Channel Daybeacon 3					SG on pile.	
8047	- ENTRANCE LIGHT 5	29 41 45 N 81 38 53 W	FI G 2.5s	16	3	SG on pile.	
Putnam County Barge Port							
8050	- Buoy 1	29 41 43 N 81 38 40 W				Green can.	Private aid.
8055	- Daybeacon 2					TR on pile.	Private aid.
8060	- Daybeacon 3					SG on pile.	Private aid.
8065	- Daybeacon 4					TR on pile.	Private aid.
8070	- Daybeacon 5					SG on pile.	Private aid.
8075	- Buoy 6					Red nun.	Private aid.
Rice Creek							
8080	- Entrance Channel Daybeacon 4	29 41 48 N 81 38 48 W				TR on pile.	
8085	- Entrance Channel Daybeacon 6					TR on pile.	
8090	- Entrance Channel Daybeacon 7					SG on pile.	
8095	- ENTRANCE CHANNEL LIGHT 8	29 41 54 N 81 39 06 W	FI R 4s	16	3	TR on dolphin.	
8100	- LIGHT 9		FI G 4s	16	4	SG on dolphin.	
8105	- Daybeacon 11					SG on pile.	
8110	- Daybeacon 12					TR on pile.	
8115	- Daybeacon 13					SG on pile.	
8120	- Daybeacon 14					TR on pile.	
8125	- Daybeacon 16					TR on pile.	
8130	- Daybeacon 18					TR on pile.	
St. Johns River							
8135	FORRESTER POINT UPPER RANGE FRONT LIGHT	29 41 15 N 81 38 11 W	Q W	16		KRW on dolphin.	Visible all around; higher intensity on rangeline.
8140	FORRESTER POINT UPPER RANGE REAR LIGHT 593 yards, 332° from front light.		Iso W 6s	36		KRW on skeleton tower on piles.	Visible 4° each side of rangeline.
Crystal Cove Marina							
8145	- Daybeacon 1	29 40 36 N 81 38 06 W				SG on pile.	Private aid.
8150	- Daybeacon 2					TR on pile.	Private aid.
8155	- Daybeacon 4					TR on pile.	Private aid.
8160	- Daybeacon 5					SG on pile.	Private aid.
8165	- Daybeacon 6					TR on pile.	Private aid.
8170	- Daybeacon 7					SG on pile.	Private aid.

(1) No.	(2) Name and Location	(3) Position	(4) Characteristic	(5) Height	(6) Range	(7) Structure	(8) Remarks
FLORIDA - Seventh District							
St. Johns River							
8175	Palatka Daybeacon 43	29 40 18 N 81 37 36 W				SG on pile.	
8180	PALATKA LIGHT 44		FI R 6s	12	4	TR on pile.	
8185	LOWER PALATKA LIGHT 47 On point of shoal.	29 39 24 N 81 37 00 W	FI G 4s	16	4	SG on pile.	
8190	PALATKA LIGHT 48		FI R 4s	12	3	TR on pile.	
8195	UPPER PALATKA LIGHT 1	29 38 36 N 81 37 30 W	FI G 4s	12	3	SG on pile.	
8200	UPPER PALATKA LIGHT 2		FI R 4s	16	3	TR on pile.	
8205	Upper Palatka Daybeacon 3					SG on pile.	
Devils Elbow							
8210	- LIGHT 4	29 38 00 N 81 36 48 W	FI R 4s	16	3	TR on pile.	
8215	- LIGHT 6		FI R 4s	16	3	TR on pile.	
8225	- LIGHT 8		FI R 4s	16	3	TR on pile.	
St. Johns River							
8235	RIVERCREST LIGHT 10 On shoal opposite Rivercrest.		FI R 4s	16	3	TR on pile.	
8240	PUTNAM PLANT BARGE SLIPWAY NORTH OBSTRUCTION LIGHT	29 37 36 N 81 35 24 W	Q G	12		On concrete barge slipway.	Private aid.
8245	PUTNAM PLANT BARGE SLIPWAY SOUTH OBSTRUCTION LIGHT		Q G	12		On concrete barge slipway.	Private aid.
8250	RIVERCREST LIGHT 11	29 37 33 N 81 35 45 W	FI G 4s	16	3	SG on dolphin.	
8255	SAN MATEO LIGHT 12		FI R 4s	16	3	TR on dolphin.	
8260	EDGEWATER LIGHT 13	29 35 47 N 81 36 29 W	FI G 4s	16	3	SG on dolphin.	
8265	RAT ISLAND LIGHT 15	29 35 23 N 81 37 20 W	FI G 4s	12	3	SG on pile.	
8270	CRESCENT LAKE LIGHT 16		FI R 4s	16	3	TR on pile.	
ST. JOHNS RIVER (Chart 11495)							
St. Johns River							
Murphy Island							
8275	- Daybeacon 18	29 35 42 N 81 38 28 W				TR on pile.	
8280	- LIGHT 19	29 35 48 N 81 38 54 W	FI G 2.5s	12	3	SG on pile.	
8285	- LIGHT 20		FI R 4s	16	3	TR on pile.	
8290	- LIGHT 22 Marks shoal off Horseshoe Point.		FI R 4s	16	3	TR on dolphin.	
8295	- LIGHT 23		FI G 2.5s	16	3	SG on pile.	

(1) No.	(2) Name and Location	(3) Position	(4) Characteristic	(5) Height	(6) Range	(7) Structure	(8) Remarks
FLORIDA - Seventh District							
8300	- Daybeacon 25					SG on pile.	
8305	- LIGHT 26		FI R 4s	16	3	TR on dolphin.	
St. Johns River							
8310	Buffalo Bluff Daybeacon 27	29 35 43 N 81 40 50 W				SG on pile.	
8315	BUFFALO BLUFF LIGHT 28		FI R 4s	16	3	TR on dolphin.	
8320	BUFFALO BLUFF LIGHT 29		FI G 2.5s	12	3	SG on pile.	
8325	SEVEN SISTERS ISLANDS LIGHT 30		FI R 4s	16	3	TR on pile.	
8330	SEVEN SISTERS ISLANDS LIGHT 31		FI G 4s	16	4	SG on pile.	
8335	SEVEN SISTERS ISLANDS LIGHT 33		FI G 4s	16	4	SG on pile.	
8340	Cross Florida Greenway Daybeacon C	29 33 34 N 81 42 07 W				JR on pile.	
8345	Seven Sisters Islands Daybeacon 33A					SG on pile.	
8350	SEVEN SISTERS ISLANDS LIGHT 34		FI R 4s	16	3	TR on pile.	
8355	Horse Landing Daybeacon 35					SG on pile.	
8360	HORSE LANDING LIGHT 37		FI G 4s	12	4	SG on pile.	
8365	HORSE LANDING LIGHT 38		FI R 4s	16	3	TR on pile.	
8370	POSSUM BLUFF LIGHT 40		FI R 4s	16	3	TR on pile.	
8375	GRAND VIEW LIGHT 40A		FI R 2.5s	16	3	TR on pile.	
8380	NASHUA LIGHT 41	29 30 39 N 81 40 48 W	FI G 2.5s	16	3	SG on dolphin.	
8385	NASHUA LIGHT 42		FI R 4s	16	3	TR on dolphin.	
8390	Nashua Daybeacon 42A					TR on pile.	
8395	TURKEY ISLAND LIGHT 43	29 29 58 N 81 41 59 W	FI G 4s	16	3	SG on dolphin.	
8400	Turkey Island Daybeacon 44					TR on pile.	
8405	STEPHENS POINT LIGHT 45		FI G 4s	16	4	SG on pile.	
8410	Stephens Point Shoal Daybeacon	29 29 22 N 81 41 03 W				NW on pile worded DANGER SHOAL.	
8415	Stephens Point Daybeacon 46					TR on pile.	
8420	WELAKA LIGHT 48		FI R 4s	16	3	TR on dolphin.	
8425	WELAKA LIGHT 50		FI R 4s	16	3	TR on pile.	
8430	OKLAWAHA LIGHT 52		FI R 4s	16	3	TR on pile.	
Little Lake George							
8435	- LIGHT 53	29 27 46 N 81 41 10 W	FI G 4s	16	4	SG on dolphin.	

(1) No.	(2) Name and Location	(3) Position	(4) Characteristic	(5) Height	(6) Range	(7) Structure	(8) Remarks
FLORIDA - Seventh District							
8440	- Daybeacon 53A					SG on pile.	
8445	- Daybeacon 53B					SG on pile.	
8450	- Daybeacon 54					TR on pile.	
8455	- LIGHT 55		FI G 4s	16	4	SG on dolphin.	
8460	- Daybeacon 55A					SG on pile.	
8465	- Daybeacon 55B					SG on pile.	
8470	- Daybeacon 56					TR on pile.	
St. Johns River							
8475	Norwalk Point Daybeacon 57	29 26 12 N 81 41 06 W				SG on pile.	
8480	NORWALK POINT LIGHT 58		FI R 4s	16	3	TR on pile.	
8485	NORWALK POINT LIGHT 59		FI G 4s	16	4	SG on pile.	
8490	Mount Royal Daybeacon 60					TR on pile.	
8495	MOUNT ROYAL LIGHT 61		FI G 4s	12	4	SG on pile.	
8500	CLAY ELECTRIC TRANSMISSION TOWER OBSTRUCTION LIGHT	29 25 54 N 81 40 00 W	Q W	11		Transmission tower.	Private aid.
8505	Mount Royal Daybeacon 62	29 25 43 N 81 39 40 W				TR on pile.	
8507	Mount Royal Daybeacon 62A	29 25 42 N 81 39 32 W				TR on pile.	
8510	MOUNT ROYAL LIGHT 63		FI G 4s	16	3	SG on dolphin.	
8512	Mount Royal Daybeacon 63A	29 25 21 N 81 39 17 W				SG on pile.	
Fort Gates							
8515	- Daybeacon 64	29 25 18 N 81 39 30 W				TR on pile.	
8520	- LIGHT 65		FI G 4s	16	3	SG on dolphin.	
8525	- LIGHT 67		FI G 4s	16	4	SG on pile.	
8530	- Daybeacon 67A					SG on pile.	
St. Johns River							
8535	BLACK POINT LIGHT 68		FI R 4s	16	3	TR on pile.	
8540	GEORGETOWN LIGHT 70		FI R 4s	12	3	TR on pile.	
8545	GEORGETOWN LIGHT 72		FI R 4s	16	3	TR on dolphin.	
Lake George							
8550	- NORTH END RANGE FRONT LIGHT	29 22 18 N 81 37 24 W	Q W	15		KRW on dolphin.	Visible all around; higher intensity on rangeline.
8555	- NORTH END RANGE REAR LIGHT 995 yards, 346.6° from front light.		Iso W 6s	33		KRW on skeleton tower on piles.	Visible 4° each side of rangeline.

(1) No.	(2) Name and Location	(3) Position	(4) Characteristic	(5) Height	(6) Range	(7) Structure	(8) Remarks
FLORIDA - Seventh District							
8560	- Daybeacon 1	29 20 42 N 81 36 54 W				SG on pile.	
8565	- LIGHT 2		FI R 4s	12	3	TR on pile.	
8570	- Daybeacon 3					SG on pile.	
8575	- Daybeacon 4					TR on pile.	
8580	- LIGHT 5		FI G 4s	16	4	SG on dolphin.	
8585	- Daybeacon 6					TR on pile.	
8590	- LIGHT 7	29 16 36 N 81 35 54 W	FI G 4s	12	4	SG on pile.	
Silver Glen Springs Run							
8595	- Buoy 1	29 14 54 N 81 38 06 W				Green can.	Private aid.
8600	- Buoy 3					Green can.	Private aid.
8605	- Buoy 4					Red nun.	Private aid.
8610	- Buoy 5					Green can.	Private aid.
8615	- Buoy 6					Red nun.	Private aid.
8620	- Buoy 7					Green can.	Private aid.
8625	- Buoy 8					Red nun.	Private aid.
8630	- Buoy 9					Green can.	Private aid.
8635	- Buoy 10					Red nun.	Private aid.
8640	- Buoy 11					Green can.	Private aid.
8645	- Buoy 13					Green can.	Private aid.
8650	- Buoy 15					Green can.	Private aid.
8655	- Buoy 16					Red nun.	Private aid.
8660	- Buoy 17					Green can.	Private aid.
8665	- Buoy 18					Red nun.	Private aid.
8670	- Buoy 19					Green can.	Private aid.
8675	- Buoy 20					Red nun.	Private aid.
8680	- Buoy 21					Green can.	Private aid.
8685	- Buoy 22					Red nun.	Private aid.
8690	- Buoy 23					Green can.	Private aid.
8695	- Buoy 24					Red nun.	Private aid.
8700	- Buoy 25					Green can.	Private aid.
8705	- Buoy 27					Green can.	Private aid.
8710	- Buoy 1A					Green can.	Private aid.
8715	- Buoy 2A					Red nun.	Private aid.
8720	- Buoy 3A					Green can.	Private aid.
8725	- Buoy 5A					Green can.	Private aid.

(1) No.	(2) Name and Location	(3) Position	(4) Characteristic	(5) Height	(6) Range	(7) Structure	(8) Remarks
FLORIDA - Seventh District							
8730	- Buoy 6A					Red nun.	Private aid.
8735	- Buoy 8A					Red nun.	Private aid.
8740	- Buoy 9A					Green can.	Private aid.
8745	- Buoy 10A					Red nun.	Private aid.
8750	- Preferred Channel Buoy A	29 14 48 N 81 38 24 W				Red and green bands; nun.	Private aid.
Lake George							
8755	- Daybeacon 9					SG on pile.	
8760	- LIGHT 10		FI R 4s	12	3	TR on pile.	
8765	- Daybeacon 11					SG on pile.	
8770	- Daybeacon 13					SG on pile.	
8775	- SOUTH END RANGE FRONT LIGHT	29 12 42 N 81 34 48 W	Q W	15		KRW on dolphin.	Visible all around; higher intensity on rangeline.
8780	- SOUTH END RANGE REAR LIGHT 1,021 yards, 166.7° from front light.		Iso W 6s	40		KRW on skeleton tower.	Visible 4° each side of rangeline.
Volusia							
8795	- GUIDE PILES LIGHT 15	29 12 30 N 81 34 42 W	FI G 4s	12	4	SG on pile.	
8800	- LIGHT 17		FI G 4s	12	4	SG on pile.	
8803	- Daybeacon 17A					SG on pile.	
8805	- LIGHT 18		FI R 4s	16	3	TR on pile.	
8810	- LIGHT 19		FI G 4s	16	4	SG on pile.	
8815	- LIGHT 21		FI G 4s	16	4	SG on dolphin.	
8820	- LIGHT 23		FI G 4s	16	4	SG on dolphin.	
St. Johns River							
8825	Blue Island Daybeacon 24	29 11 24 N 81 33 18 W				TR on pile.	
8830	Blue Island Daybeacon 26					TR on pile.	
8835	MORRISON ISLAND LIGHT 28		FI R 4s	16	3	TR on dolphin.	
8840	LUNGREN ISLAND LIGHT 1		FI G 4s	16	4	SG on pile.	
8845	Lungren Island Daybeacon 3					SG on pile.	
8850	MANHATTEN LIGHT 4		FI R 4s	16	3	TR on dolphin.	
8855	MANHATTEN LIGHT 5		FI G 4s	17	4	SG on dolphin.	
8860	Island Daybeacon 6					TR on pile.	
8865	BLUFFTON LIGHT 8		FI R 4s	17	3	TR on dolphin.	
Lake Dexter							
8870	- Daybeacon 10					TR on pile.	
8875	- LIGHT 12		FI R 4s	17	3	TR on dolphin.	

(1) No.	(2) Name and Location	(3) Position	(4) Characteristic	(5) Height	(6) Range	(7) Structure	(8) Remarks
FLORIDA - Seventh District							
8880	- Daybeacon 13					SG on pile.	
8885	- LIGHT 15		FI G 4s	12	4	SG on pile.	
St. Johns River							
8890	IDLEWILDE LIGHT 16		Q R	16	3	TR on pile.	
8895	KIMBALL ISLAND LIGHT 18		FI R 4s	17	3	TR on dolphin.	
8900	KIMBALL ISLAND LIGHT 20		FI R 4s	17	3	TR on dolphin.	
8905	KIMBALL ISLAND LIGHT 21		FI G 4s	17	4	SG on pile.	
8910	Adams Lake Daybeacon 23					SG on pile.	
8915	Horseshoe Daybeacon 24					TR on pile.	
8920	ST. FRANCIS LIGHT 26		FI R 4s	17	3	TR on dolphin.	
8925	St. Francis Daybeacon 28					TR on pile.	
8930	ST. FRANCIS LIGHT 30		FI R 4s	17	3	TR on dolphin.	
8935	Revolving Bend Cutoff Daybeacon 31					SG on pile.	
8940	REVOLVING BEND LIGHT 32		FI R 4s	17	3	TR on dolphin.	
8945	REVOLVING BEND LIGHT 34		FI R 4s	17	3	TR on dolphin.	
Hermitage Point							
8950	- LIGHT 35	29 01 30 N 81 23 36 W	FI G 4s	17	4	SG on dolphin.	
8955	- Daybeacon 36					TR on pile.	
8960	- Daybeacon 38					TR on pile.	
St. Johns River							
8965	- LIGHT 39		FI G 4s	17	4	SG on dolphin.	
8970	HAPPY HILL LIGHT 41		FI G 4s	17	4	SG on dolphin.	
8975	DRIGGERS ISLAND LIGHT 42		FI R 4s	17	3	TR on dolphin.	
Riverside							
8980	- Daybeacon 43					SG on pile.	
8985	- LIGHT 45		FI G 4s	17	4	SG on dolphin.	
8990	- Daybeacon 46					TR on pile.	
8995	- LIGHT 47		FI G 4s	17	4	SG on dolphin.	
St. Johns River							
9000	BERESFORD PENINSULA LIGHT 49		FI G 4s	17	4	SG on dolphin.	
9005	BERESFORD PENINSULA LIGHT 53		FI G 4s	17	4	SG on dolphin.	
Hontoun Island							
9010	- Daybeacon 55					SG on pile.	

(1) No.	(2) Name and Location	(3) Position	(4) Characteristic	(5) Height	(6) Range	(7) Structure	(8) Remarks
FLORIDA - Seventh District							
9015	- LIGHT 56	28 58 30 N 81 21 24 W	F I R 4s	17	3	TR on dolphin.	
9020	- Daybeacon 58					TR on pile.	
9025	- LIGHT 60		F I R 4s	12	3	TR on pile.	
9030	Lake Beresford Daybeacon 61					SG on pile.	
9035	- Daybeacon 62					TR on pile.	
9040	BERESFORD CUTOFF LIGHT 63		F I G 4s	17	4	SG on dolphin.	
9045	Beresford Cutoff Daybeacon 65					SG on pile.	
9050	- LIGHT 66		F I R 4s	17	3	TR on pile.	
9055	- LIGHT 67		F I G 4s	17	4	SG on dolphin.	
St. Johns River							
9060	STARKS CUTOFF LIGHT 69		F I G 4s	17	4	SG on dolphin.	
9065	Starks Cutoff Daybeacon 70					TR on pile.	
9070	BLUE SPRING LIGHT 71		F I G 4s	17	4	SG on dolphin.	
9075	BLUE SPRING LIGHT 73		F I G 4s	17	4	SG on dolphin.	
9080	Snake Creek Cutoff Daybeacon 75					SG on pile.	
9085	Snake Creek Cutoff Daybeacon 77					SG on pile.	
9090	SNAKE CREEK CUTOFF LIGHT 79		F I G 4s	17	4	SG on dolphin.	
9095	PINE ISLAND LIGHT 80		F I R 4s	17	3	TR on dolphin.	
9100	PINE ISLAND LIGHT 81		F I G 4s	17	4	SG on dolphin.	
9105	Dutchmans Bend Daybeacon 83					SG on pile.	
9110	Indian Flats Daybeacon 84					TR on pile.	
9115	INDIAN FLATS LIGHT 85		F I G 4s	17	4	SG on dolphin.	
9120	FLORIDA BEND LIGHT 87		F I G 4s	12	4	SG on pile.	
9125	FLORIDA BEND LIGHT 88		F I R 4s	17	3	TR on dolphin.	
9130	Florida Bend Daybeacon 89					SG on pile.	
9135	Flower Island Daybeacon 90					TR on pile.	
9140	FLOWER ISLAND LIGHT 91		F I G 4s	17	4	SG on dolphin.	
9145	HIGH BLUFF LIGHT 92		F I R 4s	17	3	TR on pile.	
9150	PALMETTO REACH LIGHT 93	28 53 00 N 81 21 54 W	F I G 4s	17	4	SG on dolphin.	
9155	Wekiva Cutoff Daybeacon 95					SG on pile.	
9160	WEKIVA BEND CUTOFF LIGHT 96		F I R 4s	17	3	TR on dolphin.	
9165	Wekiva Bend Daybeacon 97					SG on pile.	

(1) No.	(2) Name and Location	(3) Position	(4) Characteristic	(5) Height	(6) Range	(7) Structure	(8) Remarks
FLORIDA - Seventh District							
9170	MANUEL LANDING LIGHT 99		FI G 4s	17	4	SG on dolphin.	
9175	MANUEL LANDING LIGHT 101		FI G 4s	12	4	SG on pile.	
Fort Florida							
9180	- LIGHT 102		FI R 4s	17	3	TR on pile.	
9185	- Daybeacon 104					TR on pile.	
9190	- Daybeacon 106					TR on pile.	
9195	- LIGHT 107		FI G 4s	17	4	SG on dolphin.	
Butchers Bend							
9200	- LIGHT 109	28 51 24 N 81 21 06 W	FI G 4s	17	4	SG on pile.	
9205	- Daybeacon 110					TR on pile.	
9210	- Cutoff Daybeacon 111					SG on pile.	
9215	- LIGHT 112		FI R 4s	17	3	TR on dolphin.	
St. Johns River							
9220	ALEXANDER ISLAND LIGHT 113		FI G 4s	17	4	SG on dolphin.	
9225	ALEXANDER ISLAND LIGHT 114		FI R 4s	17	3	TR on dolphin.	
9230	LAKE MONROE LIGHT 115		FI G 4s	12	4	SG on pile.	
9235	LAKE MONROE LIGHT 116		FI R 4s	17	3	TR on dolphin.	
Lake Monroe							
9240	- BAR LIGHT 1	28 50 04 N 81 18 58 W	FI G 4s	17		SG on pile.	
Monroe Cut							
9250	- LIGHT 2	28 49 59 N 81 18 33 W	FI R 4s	16	3	TR on dolphin.	
9255	- Daybeacon 4					TR on pile.	
9260	- Daybeacon 6					TR on pile.	
9265	- Daybeacon 7					SG on pile.	
9270	- LIGHT 8		FI R 2.5s	16	3	TR on dolphin.	
Enterprise Channel							
9275	Daybeacon 9					SG on pile.	
St. Johns River							
9330	Sanford Cut Daybeacon 10					TR on pile.	
Terminal Cut							
9335	- North Junction Daybeacon	28 49 18 N 81 16 36 W				JR on pile.	
9340	- Daybeacon 1					SG on pile.	

(1) No.	(2) Name and Location	(3) Position	(4) Characteristic	(5) Height	(6) Range	(7) Structure	(8) Remarks
FLORIDA - Seventh District							
9345	- Daybeacon 2					TR on pile.	
9350	- Daybeacon 3					SG on pile.	
9355	- Daybeacon 4					TR on pile.	
9360	- Daybeacon 5					SG on pile.	
9365	- Daybeacon 7					SG on pile.	
9370	Sanford Cut Daybeacon 12					TR on pile.	
9375	- South Junction Daybeacon	28 49 00 N 81 16 13 W				JR on pile.	
9380	SANFORD CUT LIGHT 5		FIG 4s	16	4	SG on dolphin.	
Sanford Spoil Bank							
9385	- Shoal Daybeacon	28 49 09 N 81 16 05 W				NW on pile.	
9395	- Daybeacon 4					TR on pile.	
9400	- Daybeacon 6					TR on pile.	
9405	Lake Monroe Fish Attraction Device Buoy A	28 49 54 N 81 16 36 W				Yellow Nun.	Private aid.
9410	Lake Monroe Fish Attraction Device Buoy B	28 50 54 N 81 15 12 W				Yellow nun.	Private aid.
9415	Monroe Harbor Daybeacon 6	28 48 54 N 81 15 48 W				TR on pile.	Private aid.
St. Johns River							
9420	MOTHERS ARMS LIGHT WR2	28 49 00 N 81 14 34 E	Q R	17	3	TR on pile.	
9425	Mothers Arms Daybeacon 4					TR on pile.	
9430	Woodruff Creek Cutoff Daybeacon 5					SG on pile.	
9435	- Buoy 7					Green can.	
9440	Lake Washington North Obstruction Daybeacon	28 10 00 N 80 45 18 W				NW on pile worded DANGER HYACINTH BARRIER.	Private aid.
9445	Lake Washington South Obstruction Daybeacon					NW on pile worded DANGER HYACINTH BARRIER.	Private aid.
9450	WEIR OBSTRUCTION LIGHT	28 09 54 N 80 46 06 W	Q W	13		NW on pile worded DANGER SUBMERGED WEIR.	Private aid.
9455	Weir East Obstruction Daybeacon					NW on pile worded DANGER WEIR AHEAD on east side; DANGER LEAVING AREA on west side.	Private aid.
9460	Weir West Obstruction Daybeacon					NW on pile worded DANGER WEIR AHEAD on west side; DANGER LEAVING AREA on east side.	Private aid.
9465	Ten Mile Canal Hyacinth Barrier East Obstruction Daybeacon					NW on pile worded DANGER HYACINTH BARRIER.	Private aid.
9470	Ten Mile Canal Hyacinth Barrier West Obstruction Daybeacon					NW on pile worded DANGER HYACINTH BARRIER.	Private aid.

Section 10

Florida St. Augustine Inlet to Cape Florida

(1) No.	(2) Name and Location	(3) Position	(4) Characteristic	(5) Height	(6) Range	(7) Structure	(8) Remarks
FLORIDA - Seventh District							
AMELIA ISLAND TO ST. AUGUSTINE (Chart 11488)							
St. Augustine Inlet							
9475 585	<i>St. Augustine Lighted Whistle Buoy STA</i>	29 54 54 N 81 15 18 W	Mo (A) W		5	Red and white stripes with red spherical topmark.	
9480	- Buoy 2				3	Red nun.	
9485	- Buoy 3					Green can.	
9490	- Buoy 4					Red nun.	
9495	- <i>Lighted Buoy 5</i>		FI G 4s		4	Green.	
9500	- <i>Lighted Buoy 7</i>		FI G 4s		4	Green.	
9505	- Buoy 8					Red nun.	
9510	- Buoy 10					Red nun.	
TOLOMATO RIVER TO PALM SHORES (Chart 11485)							
Ponce de Leon Inlet							
9515 615	- <i>Ponce de Leon Inlet Lighted Bell Buoy 2</i>	29 04 42 N 80 53 42 W	FI R 2.5s		4	Red.	
9520	- NORTH JETTY LIGHT	29 04 42 N 80 54 30 W	Q W	25	5	NR on tower.	
9525	- <i>Ponce de Leon Inlet Lighted Buoy 3</i>	29 04 39 N 80 53 47 W	FI G 4s		4	Green.	
9530	- <i>Ponce de Leon Inlet Lighted Buoy 4</i>	29 04 45 N 80 54 00 W	FI R 4s		4	Red.	
9535.1	Ponce De Leon Inlet Buoy 5	29 04 37 N 80 54 08 W				Green can.	
9540	- <i>Lighted Buoy 7</i>		Q G		3	Green.	
9545	- <i>Lighted Buoy 8</i>		FI R 4s		3	Red.	
9550	- <i>Lighted Buoy 9</i>		FI G 2.5s		3	Green.	
9555	- LIGHT 10		FI R 2.5s	14	3	TR on pile.	
9565	- LIGHT 11	29 03 48 N 80 54 54 W	FI G 4s	20	3	SG on skeleton tower.	
9570	- LIGHT 12		FI R 2.5s	14	3	TR on pile.	
CAPE CANAVERAL TO BETHEL SHOAL (Chart 11476)							
Canaveral Harbor							
9575	- APPROACH CHANNEL RANGE FRONT LIGHT	28 25 00 N 80 35 06 W	FI W 2.5s	25		On skeleton tower.	Visible 1.5° each side of rangeline. Lighted throughout 24 hours.
9580	- APPROACH CHANNEL RANGE REAR LIGHT 2,000 yards, 310° from front light.		Iso W 6s	82		On skeleton tower.	Visible 1.5° each side of range line. Lighted throughout 24 hours.

(1) No.	(2) Name and Location	(3) Position	(4) Characteristic	(5) Height	(6) Range	(7) Structure	(8) Remarks
FLORIDA - Seventh District							
9585	- Approach Channel Lighted Whistle Buoy 3		FI G 2.5s		4	Green.	
9590	- Approach Channel Lighted Buoy 4		FI R 2.5s		4	Red.	
9595	- Approach Channel Lighted Buoy 5		FI G 4s		3	Green.	
9600	- Approach Channel Lighted Buoy 6		FI R 4s		3	Red.	
PORT CANAVERAL HARBOR (Chart 11478)							
Canaveral Harbor							
9605	- Approach Channel Lighted Buoy 7		FI G 6s		4	Green.	
9610	- Approach Channel Lighted Buoy 8	28 23 48 N 80 33 24 W	FI R 6s		4	Red.	
9615	- Approach Channel Lighted Buoy 9		Q G		3	Green.	
9625	- Entrance Channel Lighted Buoy 10		Q R		4	Red.	
9630	- ENTRANCE CHANNEL RANGE FRONT LIGHT	28 24 36 N 80 37 54 W	Q G	25		KRW on skeleton tower on piles.	Visible 1.5° each side of range line.
9635	- ENTRANCE CHANNEL RANGE REAR LIGHT 667 yards, 270° from front light.		Iso G 6s	54		KRW on skeleton tower on piles.	Visible 1.5° each side of range line.
9640	- Entrance Channel Lighted Buoy 11		FI G 2.5s		4	Green.	
9645	Entrance Channel Lighted Buoy 12		FI R 4s			Red.	
9650	- Entrance Channel Lighted Buoy 13 <i>See Canaveral Barge Canal Daybeacon 2 for continuation of this channel.</i>		FI G 4s		4	Green.	
9650.1	- SOUTH JETTY LIGHT		FI W 2.5s	20	4	NW on skeleton	
9650.5	- Entrance Channel Lighted Buoy 13A	28 24 32 N 80 35 16 W	FI G 2.5s		4	Green.	
9655	- ENTRANCE CHANNEL LIGHT 14		FI R 2.5s	20	3	TR on dolphin.	
East Basin							
9660	EAST BASIN RANGE FRONT LIGHT	28 25 10 N 80 35 54 W	Q R	20		KRW on skeleton tower.	Visible all around; higher intensity on rangeline.
9665	- RANGE REAR LIGHT 336 yards, 326.1° from front light.		Iso R 6s	40		KRW on skeleton tower.	Visible all around; higher intensity on rangeline.
9670	- LIGHT 2		FI R 6s	12	4	TR on dolphin.	
9680	- LIGHT 5		FI G 4s	12	3	SG on pile.	
9685	- LIGHT 7		FI G 6s	12	4	SG on pile.	
Canaveral Harbor							
9685.5	- Entrance Channel Lighted Buoy 14A	28 24 37 N 80 36 11 W	FI R 4s		3	Red.	

(1) No.	(2) Name and Location	(3) Position	(4) Characteristic	(5) Height	(6) Range	(7) Structure	(8) Remarks
FLORIDA - Seventh District							
9690	- Entrance Channel Lighted Buoy 15	28 24 34 N 80 36 57 W	FI G 2.5s		3	Green.	
9695	- Entrance Channel Lighted Buoy 16		FI R 2.5s		4	Red.	
9700	- Entrance Channel Lighted Buoy 18		FI R 4s		4	Red.	
9705	- Entrance Channel Lighted Buoy 19	28 24 33 N 80 37 13 W	FI G 4s		4	Green.	
9710	- Entrance Channel Lighted Buoy 20	28 24 43 N 80 37 18 W	FI R 4s		3	Red.	
PALM SHORES TO WEST PALM BEACH (Chart 11472)							
Sebastian Inlet Channel							
9730	- Buoy 1	27 51 18 N 80 27 24 W				Green can.	Private aid.
9735	- Buoy 2					Red nun.	Private aid.
9740	- Buoy 3					Green can.	Private aid.
9745	- Buoy 4					Red nun.	Private aid.
9750	- Daybeacon 5					SG on pile.	Private aid.
9755	- Daybeacon 6					TR on pile.	Private aid.
9760	- Daybeacon 7					SG on pile.	Private aid.
9765	- Daybeacon 8					TR on pile.	Private aid.
9770	- Daybeacon 9					SG on pile.	Private aid.
9775	- Daybeacon 10					TR on pile.	Private aid.
9780	- Daybeacon 11					SG on pile.	Private aid.
9785	- Daybeacon 12					TR on pile.	Private aid.
9790	- Daybeacon 13					SG on pile.	Private aid.
9795	- Daybeacon 14					TR on pile.	Private aid.
9800	- Daybeacon 15					SG on pile.	Private aid.
9805	- Daybeacon 16					TR on pile.	Private aid.
9810	- Shoal Daybeacon A			18		NW on pile.	Private aid.
9810.1	- Buoy 18					Red nun.	Private aid.
9810.2	- Buoy 19					Green can.	Private aid.
9810.3	- Buoy 21					Green can.	Private aid.
9810.4	- Buoy 22					Red nun.	Private aid.
9810.5	- Buoy 23					Green can.	Private aid.
9810.6	- Buoy 24					Red nun.	Private aid.
9810.7	SEBASTIAN INLET CHANNEL LIGHT 26	27 50 47 N 80 27 53 W					

(1) No.	(2) Name and Location	(3) Position	(4) Characteristic	(5) Height	(6) Range	(7) Structure	(8) Remarks
FLORIDA - Seventh District							
FORT PIERCE HARBOR (Chart 11475)							
Fort Pierce Inlet							
9815 675	- Lighted Buoy 2	27 28 39 N 80 15 25 W	FI R 4s		4	Red.	
9815.01	- Lighted Buoy 3		FI G 2.5s		3	Green.	
9815.02	- Lighted Buoy 4		FI R 2.5s		3	Red.	
9815.03	- Lighted Buoy 5		FI G 4s		4	Green.	
9815.04	- Lighted Buoy 6		FI R 4s		3	Red.	
9815.1	- Lighted Buoy 3	27 28 27 N 80 16 13 W	FI G 2.5s		3	Green	
9815.2	- Lighted Buoy 4	27 28 31 N 80 16 13 W	FI R 2.5s		3	Red	
9815.3	- Lighted Buoy 5	27 28 19 N 80 17 03 W	FI G 4s		4	Green	
9815.4	- Lighted Buoy 6	27 28 24 N 80 16 56 W	FI R 4s		3	Red	
9820	- ENTRANCE RANGE FRONT LIGHT	27 28 10 N 80 18 12 W	Q G	15		KRW on skeleton tower on piles.	Visible 4° each side of rangeline.
9825	- ENTRANCE RANGE REAR LIGHT 1,296 yards, 259.6° from front light.		Iso G 6s	50		KRW on skeleton tower on piles.	Visible 4° each side of range line.
Fort Pierce Inlet Inner Harbor							
9830	- Lighted Buoy 7	27 28 14 N 80 17 35 W	FI G 2.5s		4	Green.	
9835	- Lighted Buoy 8		FI R 2.5s		4	Red.	
9840	- Lighted Buoy 9		FI G 4s		4	Green.	
9843	- INNER HARBOR OUTBOUND RANGE FRONT LIGHT	27 28 18 N 80 17 48 W	Q G	20		KRW on skeleton tower on piles.	Visible 1.5° each side of rangeline.
9844	- INNER HARBOR OUTBOUND RANGE REAR LIGHT 265 yards, 061.7° from front light.		Iso G 6s	32		KRW on skeleton tower on piles.	Visible 1.5° each side of rangeline.
9845	- Lighted Buoy 10		Q R		3	Red.	
9850	- Lighted Buoy 11		FI G 2.5s		4	Green.	
Banty Saunders Recreational Area							
9860	- Daybeacon 2	27 28 06 N 80 18 18 W				TR on pile.	Private aid.
9865	- Daybeacon 3					SG on pile.	Private aid.
9870	- Daybeacon 5					SG on pile.	Private aid.
9875	- Daybeacon 6					TR on pile.	Private aid.
9880	- Daybeacon 8					TR on pile.	Private aid.
9885	- Daybeacon 9					SG on pile.	Private aid.
9890	- Daybeacon 11					SG on pile.	Private aid.

(1) No.	(2) Name and Location	(3) Position	(4) Characteristic	(5) Height	(6) Range	(7) Structure	(8) Remarks
FLORIDA - Seventh District							
9895	- Daybeacon 12					TR on pile.	Private aid.
9900	- Daybeacon 14					TR on pile.	Private aid.
9905	- Daybeacon 15					SG on pile.	Private aid.
9910	- Daybeacon 16					TR on pile.	Private aid.
9915	- Daybeacon 17					SG on pile.	Private aid.
9920	- Daybeacon 18					TR on pile.	Private aid.
9925	- Daybeacon 19					SG on pile.	Private aid.
9930	- Daybeacon 20					TR on pile.	Private aid.
9935	- Daybeacon 21					SG on pile.	Private aid.
Fort Pierce Inlet Inner Harbor							
9950	- Lighted Buoy 12	27 28 00 N 80 18 27 W	FI R 4s		4	Red.	
9955	- Lighted Buoy 13	27 27 57 N 80 18 26 W	FI G 4s		4	Green.	
9960	- Lighted Buoy 14	27 27 50 N 80 18 47 W	FI R 6s		4	Red.	
9965	- Lighted Buoy 15	27 27 48 N 80 18 46 W	FI G 6s		4	Green.	
9970 45120	- LIGHT 16	27 27 43 N 80 19 06 W	Q R	12	3	TR on pile.	
9975 45125	- LIGHT 17	27 27 36 N 80 19 06 W	Q G	16	3	SG on pile.	
9980	- Turning Basin Lighted Buoy A	27 27 29 N 80 19 14 W	FI Y 4s		5	Yellow.	
PALM SHORES TO WEST PALM BEACH (Chart 11472)							
St. Lucie Inlet							
9995 720	<i>St. Lucie Entrance</i> Lighted Buoy 2	27 10 00 N 80 08 24 W	FI R 4s		3	Red.	
10000	- Buoy 4					Red nun.	
Sailfish Point Marina Channel							
10005	- Daybeacon 1	27 10 12 N 80 09 48 W				SG on pile.	Private aid.
10010	- Daybeacon 2					TR on pile.	Private aid.
10020	- Daybeacon 4					TR on pile.	Private aid.
10025	- Daybeacon 5					SG on pile.	Private aid.
10030	- Daybeacon 6					TR on pile.	Private aid.
10035	- Daybeacon 7					SG on pile.	Private aid.
10040	- Buoy 8					Red nun.	Private aid.
10045	- Buoy 9A					Green can.	Private aid.
10047	- Buoy 9B					Green can.	Private aid.
10050	- Buoy 10					Red nun.	Private aid.

(1) No.	(2) Name and Location	(3) Position	(4) Characteristic	(5) Height	(6) Range	(7) Structure	(8) Remarks
FLORIDA - Seventh District							
10055	- Daybeacon 11					SG on pile.	Private aid.
10060	- Daybeacon 12					TR on pile.	Private aid.
10065	- Daybeacon 13					SG on pile.	Private aid.
10067	- Buoy 13A					Green can.	Private aid.
Sailfish Point Channel							
10070	- Daybeacon 14					TR on pile.	Private aid.
10075	- Daybeacon 15					SG on pile.	Private aid.
10080	- Daybeacon 16					TR on pile.	Private aid.
10085	- Daybeacon 17					SG on pile.	Private aid.
10090	- Daybeacon 18					TR on pile.	Private aid.
10095	- Daybeacon 19					SG on pile.	Private aid.
10100	- Daybeacon 20					TR on pile.	Private aid.
10105	- Daybeacon 21					SG on pile.	Private aid.
10110	- Daybeacon 22					TR on pile.	Private aid.
10115	- Daybeacon 23					SG on pile.	Private aid.
10120	- Daybeacon 24					TR on pile.	Private aid.
St. Lucie Inlet							
10125	- Buoy 5	27 09 56 N 80 09 02 W				Green can.	
10130	- Buoy 6	27 10 03 N 80 09 12 W				Red nun.	
10135	St. Lucie Inlet Buoy 7	27 10 01 N 80 09 29 W				Green can.	
10140	- Buoy 8	27 10 04 N 80 09 22 W				Red nun.	
10145	- LIGHT 9	27 09 56 N 80 09 47 W	FIG 4s	14	4	SG on pile.	
10150	- Buoy 10					Red nun.	
10155	- Daybeacon 12					TR on pile.	
10160	- Daybeacon 14					TR on pile.	
10165	- Daybeacon 16					TR on pile.	
10170	- Daybeacon 17					SG on pile.	
10175 745	<i>Lake Worth Lighted Buoy LW</i>	26 46 18 N 80 00 36 W	Mo (A) W			6 Red and white stripes with red spherical topmark.	
10176	Southern Port Salerno Daybeacon 1	27 08 49 N 80 11 42 W				SG on pile.	Private aid.
10177	Southern Port Salerno Daybeacon 2	27 08 49 N 80 11 43 W				TR on pile.	Private aid.
10178	Southern Port Salerno Daybeacon 3	27 08 49 N 80 11 42 W				SG on pile.	Private aid.
10179	Southern Port Salerno Daybeacon 4	27 08 49 N 80 11 43 W				TR on pile.	Private aid.

(1) No.	(2) Name and Location	(3) Position	(4) Characteristic	(5) Height	(6) Range	(7) Structure	(8) Remarks
FLORIDA - Seventh District							
Lake Worth Inlet							
10180	- Lighted Buoy 2	26 46 24 N 80 01 30 W	FI R 2.5s		4	Red.	
10185	LAKE WORTH ENTRANCE RANGE FRONT LIGHT	26 46 21 N 80 02 31 W	FI W 2.5s	30			Visible 5.5° each side of range line.
10190	LAKE WORTH ENTRANCE RANGE REAR LIGHT 440 yard, 271.5° from front light.	26 46 22 N 80 02 45 W	Iso W 6s	55			Visible 5.5° each side of range line.
10195	- Lighted Buoy 3		FI G 4s		3	Green.	
10200	- Lighted Buoy 4		FI R 4s		3	Red.	
10205	- LIGHT 5		FI G 6s	19	4	SG on dolphin.	
10205.5	- Lighted Buoy 6	26 46 23 N 80 02 10 W	Q R			Red.	
10210	- Lighted Buoy 7		FI G 2.5s		3	Green.	
Singer Island Channel							
10211	- Singer Island Channel Buoy 1	26 46 28 N 80 02 25 W				Green can.	
10211.5	- Daybeacon 3					SG on pile.	
10211.8	Singer Island Channel Daybeacon 3A	26 46 45 N 80 02 28 W		30		SG on pile.	
10212	- LIGHT 5		FI G 4s	16	4	SG on dolphin.	
10212.3	- Daybeacon 6					TR on pile.	
10212.5	- Daybeacon 7					SG on pile.	
10213	- Daybeacon 8					TR on pile.	
10213.5	- Daybeacon 9					SG on pile.	
Lake Worth Inlet							
10215	- LIGHT 8		FI R 4s	16	3	TR on pile.	
10220	Palm Beach Channel Daybeacon 2					TR on pile.	
10225	Palm Beach Channel Daybeacon 4					TR on pile.	
10230	Palm Beach Channel Daybeacon 6					TR on pile.	
10235	- LIGHT 9		FI G 6s	16	4	SG on dolphin.	
10240	- LIGHT 10		FI R 6s	16	4	TR on dolphin.	
10245	- LIGHT 11		FI G 4s	16	4	SG on pile.	
10250	- LIGHT 12		FI R 4s	12	3	TR on pile.	
10255	- LIGHT 13		FI G 2.5s	16	3	SG on pile.	
10260 46715	LAKE WORTH SOUTH LIGHT 1	26 45 55 N 80 02 57 W	Q G	12	3	SG-SY on pile.	

(1) No.	(2) Name and Location	(3) Position	(4) Characteristic	(5) Height	(6) Range	(7) Structure	(8) Remarks
FLORIDA - Seventh District							
JUPITER INLET TO FOWEY ROCKS (Chart 11466)							
Boca Raton Inlet							
10272	Central Boca Raton Beach Danger Daybeacon	26 20 27 N 80 04 11 W				NW on pile worded DANGER GROIN.	Private aid.
10275	DEERFIELD FISHING PIER NORTH LIGHT	26 19 00 N 80 04 24 W	F R	20		On pier.	Private aid.
10280	DEERFIELD FISHING PIER SOUTH LIGHT		F R	20		On pier.	Private aid.
10285 780	<i>Hillsboro Inlet Entrance</i> <i>Lighted Buoy HI</i>	26 15 06 N 80 04 30 W	Mo (A) W		5	Red and white stripes with red spherical topmark.	
Hillsboro Inlet							
10290	- ENTRANCE LIGHT 1	26 15 17 N 80 04 46 W	FI G 4s	16	3	SG on dolphin.	
10293	- ENTRANCE LIGHT 2		FI R 2.5s	16	3	TR on pile.	
10300	- Entrance Daybeacon 3					SG on pile.	
10302	- ENTRANCE LIGHT 4		FI R 4s	16	4	TR on dolphin	
10303	- Entrance Daybeacon 5					SG on pile.	
10304	- Entrance Shoal Daybeacon					NW on pile worded DANGER SHOAL.	
FORT LAUDERDALE (Chart 11470)							
Port Everglades							
10305 800	- <i>Lighted Buoy PE</i>	26 05 30 N 80 04 48 W	Mo (A) W		7	Red and white stripes with red spherical topmark.	RACON: T (-).
10310	- <i>Lighted Buoy 2</i>		FI R 2.5s		5	Red.	
10315	- <i>Lighted Buoy 3</i>		FI G 2.5s		5	Green.	
10320	- ENTRANCE RANGE FRONT LIGHT	26 05 36 N 80 07 30 W	F G	85		KRW on skeleton tower.	Visible 4° each side of rangeline.
10325	- ENTRANCE RANGE REAR LIGHT 924 yards, 269.5° from front light.		RWG (Directional)	135		KRW on skeleton tower.	FI R 268.250° to 268.675°, F R 268.675° to 269.325°, Al W R 269.325° to 269.925°; W phase increasing with bearing, F W 269.925° to 270.075°, Al W G 270.075 to 270.675°, G phase increasing with bearing, F G 270.675° to 271.325°, FI G 271.325° to 271.750°, Obscured from 271.750° to 268.250°.
10330	- PORT EVERGLADES LIGHT 4	26 05 41 N 80 06 08 W	FI R 4s	16	5	TR on dolphin.	
10335	- LIGHT 5		FI G 4s	16	5	SG on pile.	
10340	- LIGHT 6		FI R 2.5s	16	5	TR on dolphin.	
10345	- LIGHT 7	26 05 34 N 80 06 32 W	FI G 2.5s	16	5	SG on dolphin.	

(1) No.	(2) Name and Location	(3) Position	(4) Characteristic	(5) Height	(6) Range	(7) Structure	(8) Remarks
FLORIDA - Seventh District							
10347	PORT EVERGLADES NORTH REGULATORY LIGHT	26 05 41 N 80 06 41 W	FI W 4s	16	3	NW on piles worded "WARNING SLOW SPEED MINIMUM WAKE" inbound "RESUME NORMAL SPEED SAFE OPERATION" outbound.	
10349	PORT EVERGLADES SOUTH REGULATORY LIGHT	26 05 33 N 80 06 41 W		16	3	NW on piles worded "WARNING SLOW SPEED MINIMUM WAKE" inbound "RESUME NORMAL SPEED SAFE OPERATION" outbound.	
10350	- LIGHT 9		FI G 4s	16	5	SG on dolphin.	
10355 47485	- TURNING BASIN LIGHT 11		FI G 2.5s	16	5	SG-SY on dolphin.	
10360 47480	- TURNING BASIN LIGHT 12	26 05 42 N 80 07 00 W	Q R	16	4	TR-SY on dolphin.	
10365 47490	- PIER 7 LIGHT	26 05 36 N 80 07 00 W	F W	15		On pier.	Private aid.
10370 47475	<i>Stranahan River Lighted Buoy 30</i>		FI R 4s		4	Red with yellow triangle.	
10375 47495	Coast Guard Station Daybeacon 1	26 05 24 N 80 06 48 W				SG on pile.	
10380 47500	COAST GUARD STATION BREAKWATER LIGHT	26 05 22 N 80 06 48 W	FI W 2.5s	5	3	On breakwater.	
Port Everglades Southport							
10385 47515	- TURNING DOLPHIN LIGHT	26 04 30 N 80 06 54 W	F R	6		On pile.	Private aid.
10390 47520	- DOLPHIN LIGHT A	26 04 30 N 80 06 54 W	FI Y 4s	12		On dolphin.	Private aid.
10395 47525	- DOLPHIN LIGHT B		FI Y 4s	12		On dolphin.	Private aid.
10400 47530	- DOLPHIN LIGHT C		FI Y 4s	12		On dolphin.	Private aid.
10405 47535	- DOLPHIN LIGHT D		FI Y 4s	12		On dolphin.	Private aid.
10410 47540	- DOLPHIN LIGHT E		FI Y 4s	12		On dolphin.	Private aid.
10415 47545	- DOLPHIN LIGHT F		FI Y 4s	12		On dolphin.	Private aid.
10420 47550	- ARTICULATED LIGHT A	26 04 30 N 80 07 06 W	FI Y 4s	25		On mast.	Private aid.
10425 47555	- ARTICULATED LIGHT B		FI Y 4s	25		On mast.	Private aid.
10430 47560	- ARTICULATED LIGHT C		FI Y 4s	25		On mast.	Private aid.
10435 47565	- PIER LIGHT	26 04 00 N 80 06 54 W	F R	9		On pier.	Private aid.
10440 47570	DANIA SOUND DANGER LIGHT	26 03 55 N 80 06 50 W	Q W	16	4	NW on pile worded DANGER ROCKS.	

(1) No.	(2) Name and Location	(3) Position	(4) Characteristic	(5) Height	(6) Range	(7) Structure	(8) Remarks
FLORIDA - Seventh District							
MIAMI HARBOR (Chart 11468)							
Miami Main Channel							
10455 895	<i>Miami Lighted Buoy M</i>	25 46 06 N 80 05 00 W	Mo (A) W		7	Red and white stripes with red spherical topmark.	RACON: M (— —).
10460	- ENTRANCE RANGE FRONT LIGHT	25 45 06 N 80 07 42 W	Q G FI W 4s	25 27	5	KRB on skeleton tower on piles.	Visible 4° each side of rangeline. Passing light visible around horizon.
10465	- ENTRANCE RANGE REAR LIGHT 670 yards, 249.5° from front light.		Iso G 6s	49		KRB on skeleton tower on piles.	Visible 4° each side of rangeline.
10470	- <i>Lighted Buoy 1</i>		FI G 2.5s		4	Green.	
10475	- <i>Lighted Buoy 2</i>		FI R 4s		4	Red.	
10480	- <i>Lighted Buoy 3</i>		FI G 4s		4	Green.	
10485	- <i>Lighted Buoy 4</i>		Q R		4	Red.	
10490	- <i>Lighted Buoy 5</i>		FI G 2.5s		4	Green.	
10495	- <i>Lighted Buoy 6</i>		FI R 2.5s		4	Red.	
10500	- <i>Lighted Buoy 7</i>		Q G		4	Green.	
10505	GOVERNMENT CUT RANGE FRONT LIGHT	25 45 12 N 80 06 30 W	Q W FI W 4s	25 28	5	KRW on tower on piles.	Visible 1.5° each side of range line. Passing light visible around horizon.
10510	GOVERNMENT CUT RANGE REAR LIGHT 785 yards, 114.8° from front light.		Iso W 6s FI W 4s	50 25	5	KRW on tower on piles.	Visible 1.5° each side of range line. Passing light visible around horizon.
10515	<i>Miami Main Channel Lighted Buoy 8</i>		FI R 2.5s		4	Red.	
10520	- <i>Lighted Buoy 9</i>		FI G 2.5s		4	Green.	
10525	<i>Miami Main Channel Lighted Buoy 10</i>		Q R		4	Red.	
10530	- <i>Lighted Buoy 11</i>		Q G		4	Green.	
10535	<i>Miami Main Channel Lighted Buoy 12</i>	25 45 42 N 80 07 37 W	FI R 4s		4	Red.	
10540	- LIGHT 13		FI G 4s	16	4	SG on dolphin.	
10545	<i>Miami Main Channel Lighted Buoy 14</i>	25 45 51 N 80 07 56 W	FI R 2.5s		4	Red.	
10550	- LIGHT 15		FI G 2.5s	16	3	SG on dolphin.	
10555	<i>Miami Main Channel Lighted Buoy 16</i>		FI R 4s		4	Red.	
10560	MIAMI BEACH MARINA PIER OBSTRUCTION LIGHT	25 46 06 N 80 08 18 W	Q W	12		On pile.	Private aid.
10565	MIAMI BEACH MARINA BREAKWATER SOUTH LIGHT		Q W	12		On pile.	Private aid.
10570	MIAMI BEACH MARINA BREAKWATER NORTH LIGHT		Q W	12		On pile.	Private aid.

(1) No.	(2) Name and Location	(3) Position	(4) Characteristic	(5) Height	(6) Range	(7) Structure	(8) Remarks
FLORIDA - Seventh District							
10575	-Miami Main Channel Lighted Buoy 18	25 46 06 N 80 08 30 W	FI R 4s		4	Red.	
Fishermans Channel							
10585	- LIGHT 3	25 45 48 N 80 08 42 W	FI G 2.5s	16	3	SG on pile.	
Fisher Island							
10590	- MARINA CHANNEL LIGHT 1	25 45 30 N 80 08 42 W	FI G 4s	7		SG on pile.	Private aid.
10595	- MARINA CHANNEL LIGHT 2		FI R 4s	7		TR on pile.	Private aid.
10600	- Marina Channel South Obstruction Daybeacon	25 45 36 N 80 08 42 W				NW on pile worded DANGER SUBMERGED JETTY.	Private aid.
10605	- Marina Channel North Obstruction Daybeacon	25 45 36 N 80 08 42 W				NW on pile worded DANGER SUBMERGED JETTY.	Private aid.
10610	- MARINA CHANNEL LIGHT 3		FI G 4s			SG on pile.	Private aid.
10615	- MARINA CHANNEL LIGHT 4		FI R 4s			TR on pile.	Private aid.
Fisher Island							
10620	- BREAKWATER LIGHT 1	25 45 24 N 80 08 30 W	FI G 4s	7		SG on pile.	Private aid.
10625	- BREAKWATER LIGHT 2		FI R 4s	7		TR on pile.	Private aid.
10630	- Breakwater West Obstruction Daybeacon					NW on pile worded DANGER SUBMERGED JETTY.	Private aid.
10635	- BREAKWATER WEST OBSTRUCTION LIGHT	25 45 18 N 80 08 30 W	Q W	7		NW on pile worded DANGER SUBMERGED JETTY.	Private aid.
10640	- Breakwater Center Obstruction Daybeacon					NW on pile worded DANGER SUBMERGED JETTY.	Private aid.
10645	- BREAKWATER EAST OBSTRUCTION LIGHT		Q W	7		NW on pile worded DANGER SUBMERGED JETTY.	Private aid.
10650	- Breakwater East Obstruction Daybeacon					NW on pile worded DANGER SUBMERGED JETTY.	Private aid.
Fishermans Channel							
10655	- LIGHT 5	25 45 54 N 80 09 00 W	FI G 6s	16	4	SG on pile.	
10660	- LIGHT 7		FI G 4s	16	4	SG on pile.	
10665	- LIGHT 9		FI G 6s	16	4	SG on pile.	
10675	LUMMUS ISLAND TURNING BASIN LIGHT A		FI Y 2.5s	16	3	NY on pile.	
10680	LUMMUS ISLAND TURNING BASIN LIGHT B		FI Y 4S	16	4	NY on pile.	
10680.3	LUMMUS ISLAND TURNING BASIN LIGHT C		FI Y 6s	16	4	NY on pile.	
10680.5	LUMMUS ISLAND TURNING BASIN LIGHT D	25 45 58 N 80 10 13 W	Q Y	16	3	NY on pile.	
10680.7	LUMMUS ISLAND TURNING BASIN LIGHT E		FI Y 4s	16	4	NY on pile	

(1) No.	(2) Name and Location	(3) Position	(4) Characteristic	(5) Height	(6) Range	(7) Structure	(8) Remarks
FLORIDA - Seventh District							
10685	- LIGHT 11		Q G	16	4	SG on pile.	
10690	- LIGHT 13		FI G 4s	16	4	SG on pile.	
10692	DODGE ISLAND MOORING OBSTRUCTION LIGHT		FI W 4s	8		NW on pile.	Private aid.
10695	- LIGHT 15		FI G 6s	16	4	SG on pile.	
10700	Dodge Island Turning Basin Daybeacon A					NY on pile.	
10705	Dodge Island Turning Basin Daybeacon B					NY on pile.	
10710	- Daybeacon 16					TR on pile.	
10715	- LIGHT 17		FI G 2.5s	16	3	SG on pile.	
10715.5	- LIGHT 18		FI R 4s	16	3	TR on pile.	
MSRC Boundary							
10720	- Daybeacon A	25 46 30 N 80 10 48 W				NY on pile.	Private aid.
10725	- Daybeacon B	25 46 30 N 80 10 42 W				NY on pile.	Private aid.
10735	- Shoal Daybeacon	25 46 36 N 80 10 48 W				NW on pile worded DANGER SHOAL AREA.	Private aid.
Miami Main Channel							
10740	Miami Main Channel Light 19	25 46 00 N 80 08 42 W	FI G 4s	16	4	SG on dolphin.	
10745	Miami Main Channel Light 20		FI R 4s	16	3	TR on pile.	Higher intensity beam toward Pier No. 1.
Miami Turning Basin							
10750	- Articulated Light A	25 47 05 N 80 10 49 W	Iso W 6s		6	NR on mast.	
10755	- Articulated Light B		Iso W 6s		6	NR on mast.	
10760	- Articulated Light C		Iso W 6s		6	NR on mast.	
10765	- Articulated Light D		Iso W 6s		6	NR on mast.	
10770	- Articulated Light E		Iso W 6s		6	NR on mast.	
10775 48470	BISCAYNE BAY LIGHT 50	25 46 54 N 80 10 53 W	FI R 2.5s	12	4	TR-TY on pile.	White from 215° to 295°.
Biscayne Bay							
10780	Miami River Channel Daybeacon 1	25 46 16 N 80 11 04 W				SG on pile.	
10785	Miami River Channel Daybeacon 3					SG on pile.	
WEST PALM BEACH TO MIAMI (Chart 11467)							
Biscayne Bay							
Bear Cut							
10790	- Daybeacon 2	25 43 34 N 80 08 01 W				TR on pile.	

(1) No.	(2) Name and Location	(3) Position	(4) Characteristic	(5) Height	(6) Range	(7) Structure	(8) Remarks
FLORIDA - Seventh District							

Cape Florida Channel

10794	- Daybeacon 1	25 40 54 N 80 10 30 W					SG on pile.
10795	- Daybeacon 2						TR on pile.
10800	- LIGHT 4	25 41 07 N 80 11 01 W	F I R 2.5s	16	4		TR on pile.

Section 11

Florida Cape Florida to Bahia Honda Channel

(1) No.	(2) Name and Location	(3) Position	(4) Characteristic	(5) Height	(6) Range	(7) Structure	(8) Remarks
FLORIDA - Seventh District							
MIAMI TO ELLIOTT KEY (Chart 11465)							
Biscayne Bay							
Biscayne Channel							
10805	- LIGHT	25 38 20 N 80 07 52 W	FI W 4s	37	6	NG on skeleton tower on piles.	
10810	- LIGHT 1	25 38 42 N 80 08 00 W	FI G 2.5s	16	4	SG on dolphin.	
10815	- LIGHT 2		FI R 2.5s	16	4	TR on dolphin.	
10820	- LIGHT 3		FI G 4s	12	4	SG on pile.	
10825	- Daybeacon 4					TR on pile.	
10830	- LIGHT 6		FI R 4s	12	3	TR on dolphin.	
10835	- Daybeacon 7	25 39 10 N 80 09 06 W				SG on pile.	
10840	- Daybeacon 8					TR on pile.	
10845	- Daybeacon 10					TR on pile.	
10845.5	- Daybeacon 11					SG on pile.	
10850	- Daybeacon 12					TR on pile.	
10850.5	- Daybeacon 13					SG on pile.	
10855	- Daybeacon 14					TR on pile.	
10860	- LIGHT 15	25 39 06 N 80 10 30 W	FI G 4s	16	4	SG on pile.	
10865	- Daybeacon 16					TR on pile.	
10865.5	- Daybeacon 17					SG on pile.	
10870	- Daybeacon 18					TR on pile.	
10875	- Daybeacon 19					SG on pile.	
10880	- LIGHT 20	25 39 24 N 80 11 06 W	FI R 2.5s	16	4	TR on pile.	
10885	- LIGHT 21		FI G 2.5s	16	4	SG on pile.	
10886	Miami Springs Boat Club Buoy West	25 38 31 N 80 10 58 W				White nun with orange worded DANGER SHOAL.	Private aid.
10887	Miami Springs Boat Club Shoal Buoy North					White nun with orange worded DANGER SHOAL.	Private aid.
10888	Miami Springs Boat Club Shoal Buoy East					White nun with orange worded DANGER SHOAL.	Private aid.
10889	Miami Springs Boat Club Shoal Buoy South					White nun with orange worded DANGER SHOAL.	Private aid.

(1) No.	(2) Name and Location	(3) Position	(4) Characteristic	(5) Height	(6) Range	(7) Structure	(8) Remarks
FLORIDA - Seventh District							
Hawk Channel							
10890	Soldier Key Daybeacon 2	25 35 48 N 80 07 36 W				TR on pile.	
10895	Fowey Rocks Daybeacon 3	25 35 42 N 80 06 54 W				SG on pile.	
10900	Soldier Key Daybeacon 4	25 34 15 N 80 07 57 W				TR on pile.	
10905	Ragged Key Daybeacon 7	25 31 00 N 80 08 18 W				SG on pile.	
10907	Lewis Cut Shoal East Buoy	25 31 06 N 80 10 12 W				White and orange can, worded DANGER SHOAL.	Private aid.
10907.5	Lewis Cut Shoal West Buoy	25 31 12 N 80 10 24 W				White and orange can, worded DANGER SHOAL.	Private aid.
10910	BOWLES BANK LIGHT 8	25 30 24 N 80 08 42 W	FI R 4s	16	3	TR on pile.	
10915	Bache Shoal Daybeacon 9					SG on pile.	
10920	BACHE SHOAL LIGHT 11BS On southwest edge of shoal.	25 29 12 N 80 08 54 W	FI G 6s	18	5	SG on dolpnin.	
MIAMI TO MARATHON AND FLORIDA BAY (Chart 11451)							
Hawk Channel							
10925	Bache Shoal Daybeacon 13	25 28 42 N 80 09 12 W				SG on pile.	
Elliott Key							
10930	- Daybeacon 14					TR on pile.	
10935	- Daybeacon 15					SG on pile.	
10940	- Daybeacon 16	25 26 48 N 80 10 12 W				TR on pile.	
10945	- Daybeacon 17					SG on pile.	
10950	- Daybeacon 18					TR on pile.	
10955	- Daybeacon 19					SG on pile.	
10960	Pacific Reef Daybeacon 2					TR on pile.	
10965	Pacific Reef Daybeacon 3	25 22 25 N 80 09 35 W				SG on pile.	
10970	Pacific Reef Daybeacon 4					TR on pile.	
10975	- LIGHT 20	25 23 06 N 80 11 30 W	FI R 4s	16	3	TR on pile.	
Caesar Creek							
10980	- Daybeacon 1	25 23 06 N 80 11 36 W				SG on pile.	Maintained by National Park Service.
10985	- Daybeacon 2					TR on pile.	Maintained by National Park Service.
10990	- Daybeacon 3					SG on pile.	Maintained by National Park Service
10995	- Daybeacon 4					TR on pile.	Maintained by National Park Service.

(1) No.	(2) Name and Location	(3) Position	(4) Characteristic	(5) Height	(6) Range	(7) Structure	(8) Remarks
FLORIDA - Seventh District							
11000	- Daybeacon 5					SG on pile.	Maintained by National Park Service.
11005	- Daybeacon 5A					SG on pile.	Maintained by National Park Service.
11010	- Daybeacon 6					TR on pile.	Maintained by National Park Service.
11015	- Daybeacon 7					SG on pile.	Maintained by National Park Service.
11020	- Daybeacon 8					TR on pile.	Maintained by National Park Service.
11025	- Daybeacon 9					SG on pile.	Maintained by National Park Service.
11030	- Daybeacon 10					TR on pile.	Maintained by National Park Service.
11035	- Daybeacon 11					SG on pile.	Maintained by National Park Service.
11040	- Daybeacon 12					TR on pile.	Maintained by National Park Service.
11045	- Daybeacon 13					SG on pile.	Maintained by National Park Service.
11050	- Daybeacon 14					TR on pile.	Maintained by National Park Service.
11055	- Daybeacon 15					SG on pile.	Maintained by National Park Service.
11060	- Daybeacon 16					TR on pile.	Maintained by National Park Service.
11065	- Daybeacon 17					SG on pile.	Maintained by National Park Service.
11070	- Daybeacon 18					TR on pile.	Maintained by National Park Service.
11075	- Daybeacon 19					SG on pile.	Maintained by National Park Service.
11080	- Daybeacon 20					TR on pile.	Maintained by National Park Service.
11085	- Daybeacon 21					SG on pile.	Maintained by National Park Service.
11090	- Daybeacon 22					TR on pile.	Maintained by National Park Service.
11095	- Daybeacon 23					SG on pile.	Maintained by National Park Service.
11100	- Daybeacon 24					TR on pile.	Maintained by National Park Service.
11105	- Daybeacon 25					SG on pile.	Maintained by National Park Service.
11110	- Junction Daybeacon A	25 24 04 N 80 14 12 W				JR on pile.	Maintained by National Park Service.
11115	- Daybeacon 27					SG on pile.	Maintained by National Park Service.
11120	- Daybeacon 28					TR on pile.	Maintained by National Park Service.

(1) No.	(2) Name and Location	(3) Position	(4) Characteristic	(5) Height	(6) Range	(7) Structure	(8) Remarks
FLORIDA - Seventh District							
11125	- Daybeacon 29					SG on pile.	Maintained by National Park Service.
11130	- Daybeacon 30					TR on pile.	Maintained by National Park Service.
Caesar Creek Northeast Channel							
11135	- Daybeacon 2					TR on pile.	Maintained by National Park Service.
11140	- Daybeacon 3					SG on pile.	Maintained by National Park Service.
11145	- Daybeacon 4					TR on pile.	Maintained by National Park Service.
11150	- Daybeacon 5					SG on pile.	Maintained by National Park Service.
11155	- Daybeacon 6					TR on pile.	Maintained by National Park Service.
Old Rhodes Key							
11160	- Daybeacon 21					SG on pile.	
11165	- LIGHT 22	25 20 53 N 80 12 20 W	FIR 2.5s	12	4	TR on pile.	
11170	- Daybeacon 23					SG on pile.	
11175	- Daybeacon 24					TR on pile.	
Broad Creek							
11177	- Daybeacon 1	25 20 03 N 80 14 34 W				SG on pile.	Private aid.
11177.1	- Daybeacon 2					TR on pile.	Private aid.
11177.2	- Daybeacon 3						
11177.3	- Daybeacon 6					TR on pile.	Private aid.
11177.4	- Daybeacon 8					TR on pile.	Private aid.
11177.5	- Daybeacon 9					SG on pile.	Private aid.
11177.6	- Daybeacon 13					SG on pile.	Private aid.
11177.7	- Daybeacon 17					SG on pile.	Private aid.
11177.8	- Daybeacon 20					TR on pile.	Private aid.
11177.9	- Daybeacon 23					SG on pile.	Private aid.
11178	- Daybeacon 24					TR on pile.	Private aid.
11178.1	- Daybeacon 26					TR on pile.	Private aid.
11178.2	- Daybeacon 27					SG on pile.	Private aid.
11178.3	- Daybeacon 29					SG on pile.	Private aid.
11178.4	- Daybeacon 30					TR on pile.	Private aid.
Angelfish Creek							
11180	- LIGHT 2	25 19 42 N 80 15 00 W	FIR 4s	12	3	TR on pile.	

(1) No.	(2) Name and Location	(3) Position	(4) Characteristic	(5) Height	(6) Range	(7) Structure	(8) Remarks
FLORIDA - Seventh District							
11185	- Daybeacon 1	25 19 42 N 80 15 01 W				SG on pile.	
11190	- Daybeacon 2A					TR on pile.	
11195	- Daybeacon 3					SG on pile.	
11200	- Daybeacon 3A					SG on pile.	
11205	- Daybeacon 4					TR on pile.	
11210	- Daybeacon 5					SG on pile.	
11215	- LIGHT 6		FIR 4s	12	3	TR on pile.	
11220	- Daybeacon 8					TR on pile.	
11225	- Daybeacon 10					TR on pile.	
11230	- Daybeacon 12					TR on pile.	
11235	- LIGHT 14	25 20 09 N 80 16 49 W	FIR 4s	12	3	TR on pile.	
Villa Channel							
11240	- Daybeacon 1	25 18 48 N 80 15 54 W				SG on pile.	Private aid.
11245	- Daybeacon 2					TR on pile.	Private aid.
11250	- Daybeacon 3					SG on pile.	Private aid.
11255	- Daybeacon 4					TR on pile.	Private aid.
11260	- Daybeacon 5					SG on pile.	Private aid.
11265	- Daybeacon 6					TR on pile.	Private aid.
11270	- Daybeacon 7					SG on pile.	Private aid.
11275	- Daybeacon 8					TR on pile.	Private aid.
11280	- Daybeacon 9					SG on pile.	Private aid.
11285	- Daybeacon 10					TR on pile.	Private aid.
11290	- Daybeacon 11					SG on pile.	Private aid.
11295	- Daybeacon 12					TR on pile.	Private aid.
11300	- Daybeacon 13					SG on pile.	Private aid.
11305	- Daybeacon 14					TR on pile.	Private aid.
11310	- Daybeacon 15					SG on pile.	Private aid.
11315	- Daybeacon 16					TR on pile.	Private aid.
11320	- Daybeacon 17					SG on pile.	Private aid.
11325	- Daybeacon 18					TR on pile.	Private aid.
11330	- Daybeacon 19					SG on pile.	Private aid.
11335	- Daybeacon 20					TR on pile.	Private aid.
11340	- Daybeacon 21					SG on pile.	Private aid.
11345	OCEAN REEF HARBOR ENTRANCE LIGHT 2	25 18 30 N 80 16 06 W	FIR 4s	16	3	TR on pile.	

(1) No.	(2) Name and Location	(3) Position	(4) Characteristic	(5) Height	(6) Range	(7) Structure	(8) Remarks
FLORIDA - Seventh District							
Dispatch Creek Channel							
11350	- Daybeacon 3	25 18 18 N 80 16 12 W				SG on pile.	Private aid.
11355	- Daybeacon 4					TR on pile.	Private aid.
11360	- Daybeacon 5					SG on pile.	Private aid.
11365	- Daybeacon 6					TR on pile.	Private aid.
11370	- Daybeacon 7					SG on pile.	Private aid.
11375	- Daybeacon 8					TR on pile.	Private aid.
11380	- Daybeacon 9					SG on pile.	Private aid.
11385	- Daybeacon 10					TR on pile.	Private aid.
11390	- Daybeacon 11					SG on pile.	Private aid.
11395	- Daybeacon 12					TR on pile.	Private aid.
11400	- Daybeacon 13					SG on pile.	Private aid.
11405	- Daybeacon 14					TR on pile.	Private aid.
11410	- Daybeacon 15					SG on pile.	Private aid.
11415	- Daybeacon 16					TR on pile.	Private aid.
11420	- Daybeacon 17					SG on pile.	Private aid.
11425	- Daybeacon 18					TR on pile.	Private aid.
11430	- Daybeacon 19					SG on pile.	Private aid.
11435	- Daybeacon 20					TR on pile.	Private aid.
Harbor Course Creek							
11440	- Daybeacon 1	25 18 36 N 80 17 00 W				SG on pile.	Private aid.
11445	- Daybeacon 2					TR on pile.	Private aid.
Turtle Harbor							
11450	- West Shoal Daybeacon 2	25 19 22 N 80 12 39 W				TR on pile.	
11455	- WEST SHOAL PREFERRED CHANNEL LIGHT	25 18 18 N 80 12 48 W	Fl (2+1) G 6s	16	3	JG on pile.	
11460	- Daybeacon 1					SG on pile.	
11465	- Daybeacon 3					SG on pile.	
11470	- Daybeacon 4					TR on pile.	
11475	- Daybeacon 5					SG on pile.	
11480	- Daybeacon 6					TR on pile.	
Hawk Channel							
11485	Key Largo Daybeacon 25					SG on pile.	
11490	Key Largo Daybeacon 27					SG on pile.	
11495	Key Largo Daybeacon 29	25 14 18 N 80 17 00 W				SG on pile.	

(1) No.	(2) Name and Location	(3) Position	(4) Characteristic	(5) Height	(6) Range	(7) Structure	(8) Remarks
FLORIDA - Seventh District							
11500	BASIN HILLS LIGHT 31BH		FIG 4s	27	4	SG on skeleton structure on piles.	
11505	KEY LARGO LIGHT 32	25 10 37 N 80 20 22 W	FIR 2.5s	16	3	TR on pile.	
Garden Cove							
11540	- Daybeacon 1	25 10 36 N 80 21 06 W				SG on pile.	Private aid.
11545	- Daybeacon 2					TR on pile.	Private aid.
11550	- Daybeacon 3					SG on pile.	Private aid.
11555	- Daybeacon 4					TR on pile.	Private aid.
11560	- Daybeacon 5					SG on pile.	Private aid.
11565	- Daybeacon 6					TR on pile.	Private aid.
11570	- Daybeacon 7					SG on pile.	Private aid.
11575	- Daybeacon 8					TR on pile.	Private aid.
11580	- Daybeacon 9					SG on pile.	Private aid.
11585	- Daybeacon 10					TR on pile.	Private aid.
11590	- Daybeacon 11					SG on pile.	Private aid.
11595	- Daybeacon 11A					SG on pile.	Private aid.
11600	- Daybeacon 12					TR on pile.	Private aid.
11605	- Daybeacon 13					SG on pile.	Private aid.
11610	- Daybeacon 14					TR on pile.	Private aid.
11615	- Daybeacon 15					SG on pile.	Private aid.
11620	- Daybeacon 16					TR on pile.	Private aid.
11625	- Daybeacon 17					SG on pile.	Private aid.
11630	- Daybeacon 18					TR on pile.	Private aid.
11635	- Daybeacon 19					SG on pile.	Private aid.
Hawk Channel							
11640	- Daybeacon 21					SG on pile.	Private aid.
11645	- Daybeacon 22					TR on pile.	Private aid.
11650	- Daybeacon 24					TR on pile.	Private aid.
11655	- Daybeacon 25					SG on pile.	Private aid.
11660	- Daybeacon 26					TR on pile.	Private aid.
11665	- Daybeacon 27					SG on pile.	Private aid.
11670	- Daybeacon 29					SG on pile.	Private aid.
11675	Key Largo Daybeacon 32A	25 08 51 N 80 21 12 W				TR on pile.	
11680	Key Largo Daybeacon 33					SG on pile.	

(1) No.	(2) Name and Location	(3) Position	(4) Characteristic	(5) Height	(6) Range	(7) Structure	(8) Remarks
FLORIDA - Seventh District							
John Pennekamp Coral Reef State Park							
11695	- Buoy F	25 06 36 N 80 20 42 W				Orange and white bands; barrel.	Private aid.
11705	Carysfort North Reef North Obstruction Daybeacon	25 13 30 N 80 12 30 W				NW on pile worded DANGER SHOAL.	Private aid.
11705.5	Carysfoot North Reef South Obstruction Daybeacon	25 13 12 N 80 12 42 W				NW on pile worded DANGER SHOAL.	Private aid.
11725	Key Largo Dry Rocks Obstruction Daybeacon	25 07 30 N 80 17 54 W				NW on pile worded DANGER SHOAL.	Private aid.
11730	Grecian Rocks Obstruction Daybeacon	25 06 42 N 80 18 12 W				NW on pile worded DANGER SHOAL.	Private aid.
11735	Cannon Patch Obstruction Daybeacon	25 06 37 N 80 20 21 W				NW on pile worded DANGER SHOAL.	Private aid.
11740	Mosquito Bank Obstruction Daybeacon	25 04 42 N 80 22 30 W				NW on pile worded DANGER SHOAL.	Private aid.
11745	White Banks Obstruction Daybeacon	25 02 24 N 80 22 18 W				NW on pile worded DANGER SHOAL.	Private aid.
11750	French Reef Obstruction Daybeacon	25 02 06 N 80 21 06 W				NW on pile worded DANGER SHOAL.	Private aid.
11755	Sand Island Obstruction Daybeacon	25 01 11 N 80 22 07 W				NW on pile worded DANGER SHOAL.	Private aid.
11760	Molasses Reef North Obstruction Daybeacon	25 00 48 N 80 22 24 W				NW on pile worded DANGER SHOAL.	Private aid.
11765	Molasses Reef South Obstruction Daybeacon	25 00 36 N 80 22 42 W				NW on pile worded DANGER SHOAL.	Private aid.
Port Largo Channel							
11765.1	- Daybeacon 4	25 04 54 N 80 25 48 W				TR on pile.	Private aid.
11765.2	- Daybeacon 6					TR on pile.	Private aid.
11765.3	- LIGHT 7	25 05 18 N 80 25 48 W	FI G 2.5s	16	3	SG on pile.	Private aid.
11765.4	- Daybeacon 8					TR on pile.	Private aid.
Largo Sound Channel							
11770	- LIGHT 2	25 05 48 N 80 23 48 W	FI R 4s	16	4	TR on pile.	
11775	- Daybeacon 3					SG on pile.	
11780	- Daybeacon 4					TR on pile.	
11785	- Daybeacon 5					SG on pile.	
11790	- Daybeacon 6					TR on pile.	
11795	- Daybeacon 6A					TR on pile.	
11800	- Daybeacon 7					SG on pile.	
11805	- Daybeacon 7A					SG on pile.	
11810	- Daybeacon 8					TR on pile.	
11815	- LIGHT 9		FI G 4s	16	3	SG on pile.	

(1) No.	(2) Name and Location	(3) Position	(4) Characteristic	(5) Height	(6) Range	(7) Structure	(8) Remarks
FLORIDA - Seventh District							
11820	- Daybeacon 10					TR on pile.	
11825	- Daybeacon 11					SG on pile.	
11830	- Daybeacon 12					TR on pile.	
11835	- Daybeacon 13					SG on pile.	
11840	- Daybeacon 14					TR on pile.	
11845	- Daybeacon 16					TR on pile.	
11850	- Daybeacon 17					SG on pile.	
Newport Bay							
11851	- Daybeacon 1	25 06 53 N 80 24 28 W				SG on pile.	Private aid.
11851.1	- Daybeacon 2					TR on pile.	Private aid.
11851.2	- Daybeacon 3					SG on pile.	Private aid.
11851.3	- Daybeacon 4					TR on pile.	Private aid.
11851.4	- Daybeacon 5					SG on pile.	Private aid.
11851.5	- Daybeacon 6					TR on pile.	Private aid.
11851.6	- Daybeacon 7					SG on pile.	Private aid.
11851.7	- Daybeacon 8					TR on pile.	Private aid.
11851.8	- Daybeacon 9					SG on pile.	Private aid.
11851.9	- Daybeacon 10					TR on pile.	Private aid.
11852	- Daybeacon 11					SG on pile.	Private aid.
11852.1	- Daybeacon 13					SG on pile.	Private aid.
11852.2	- Daybeacon 15					SG on pile.	Private aid.
Newport Bay Auxiliary Channel							
11853	- Daybeacon 1	25 06 52 N 80 24 36 W				SG on pile.	Private aid.
11853.1	- Daybeacon 2					TR on pile.	Private aid.
11853.3	- Daybeacon 4					TR on pile.	Private aid.
Hawk Channel							
Largo Sound Channel							
11855	- Daybeacon 19					SG on pile.	
11860	- Daybeacon 20					TR on pile.	
11865	- Daybeacon 21					SG on pile.	
11870	- Daybeacon 22					TR on pile.	
11875	- Daybeacon 23					SG on pile.	
11882	<i>Marvin D Adams Waterway Lighted Buoy 2</i>	25 08 13 N 80 23 42 W	FI R 6s			3 Red nun.	
11885	MARVIN D. ADAMS WATERWAY LIGHT B		FI W 6s	12		4 NR on pile.	

(1) No.	(2) Name and Location	(3) Position	(4) Characteristic	(5) Height	(6) Range	(7) Structure	(8) Remarks
FLORIDA - Seventh District							
Hawk Channel							
11890	MOSQUITO BANK LIGHT 35	25 04 24 N 80 23 36 W	FI G 4s	37	5	SG on triangular pyramidal skeleton structure on piles.	
11895	MOSQUITO BANK LIGHT 2		FI R 2.5s	16	4	TR on pile.	
11900	Hidden Bay Daybeacon 2	25 04 48 N 80 26 12 W				TR on pile.	Private aid.
11905	Hidden Bay Daybeacon 4					TR on pile.	Private aid.
Molasses Reef Marina							
11910	- JETTY LIGHT	25 04 36 N 80 26 24 W	FI W 6s	25		On roof of thatched hut.	Private aid.
11910.1	- CHANNEL LIGHT 1	25 04 36 N 80 26 30 W	FI G 2.5s	10		SG on pile.	Private aid.
11910.2	- CHANNEL LIGHT 2		Q R	10		TR on pile.	Private aid.
11910.3	- Channel Daybeacon 3					SG on pile.	Private aid.
11910.4	- Channel Daybeacon 5					SG on pile.	Private aid.
Hawk Channel							
11915	HARBORAGE YACHT CLUB ENTRANCE LIGHT 2	25 04 06 N 80 27 42 W	FI R 4s	12		TR on steel tower.	Private aid.
Mariners Club Marina							
11917.1	- Daybeacon 1	25 04 16 N 80 27 33 W				SG on pile.	Private aid.
11917.2	-Daybeacon 2					TR on pile.	Private aid.
11917.3	-Daybeacon 4					TR on pile.	Private aid.
11917.4	-Daybeacon 6					TR on pile.	Private aid.
11917.5	-Daybeacon 8					TR on pile.	Private aid.
Hawk Channel							
11920	Key Largo Daybeacon 37					SG on pile.	
11925	Key Largo Daybeacon 39 Northwest of shoal.	25 00 35 N 80 27 28 W				SG on pile.	
Molasses Reef							
11945	KEY LARGO OCEAN RESORT LIGHT 2	25 02 30 N 80 29 18 W	FI R 4s			TR on pile.	Private aid.
Harry Harris Park							
11950	- Daybeacon 1	25 01 25 N 80 29 34 W				SG on pile.	Private aid.
11955	- Daybeacon 2					TR on pile.	Private aid.
11960	- Daybeacon 3					SG on pile.	Private aid.
11965	- Daybeacon 4					TR on pile.	Private aid.
11970	- Daybeacon 5					SG on pile.	Private aid.
11975	- Daybeacon 6					TR on pile.	Private aid.

(1) No.	(2) Name and Location	(3) Position	(4) Characteristic	(5) Height	(6) Range	(7) Structure	(8) Remarks
FLORIDA - Seventh District							
Ocean Point							
11980	- Daybeacon 2	25 01 00 N 80 29 54 W				TR on pile.	Private aid.
11985	- Daybeacon 3					SG on pile.	Private aid.
11990	- Daybeacon 4					TR on pile.	Private aid.
11995	- Daybeacon 5					SG on pile.	Private aid.
12000	- Daybeacon 6					TR on pile.	Private aid.
12005	- Daybeacon 7					SG on pile.	Private aid.
Blue Waters Trailer Village							
12010	- LIGHT 1	25 00 48 N 80 30 18 W	FI G 6s	12		SG on pile.	Private aid.
12015	- Daybeacon 2					TR on pile.	Private aid.
12020	- Daybeacon 3					SG on pile.	Private aid.
12025	- Daybeacon 4					TR on pile.	Private aid.
12030	- Daybeacon 5					SG on pile.	Private aid.
12035	- Daybeacon 6					TR on pile.	Private aid.
Hawk Channel							
12040	TAVERNIER KEY LIGHT 2	25 00 12 N 80 29 00 W	FI R 4s	16	3	TR on pile.	
12045	Tavernier Key Daybeacon 3					SG on pile.	
12050	Tavernier Key Daybeacon 4					TR on pile.	
12055	Tavernier Ocean Shores Daybeacon 2					TR on pile.	Private aid.
12060	Tavernier Ocean Shores Daybeacon 4					TR on pile.	Private aid.
Tavernier Creek							
12065	- LIGHT	24 59 12 N 80 31 24 W	FI W 6s	16	5	NR on pile.	
12070	- Daybeacon 1					SG on pile.	
12075	- Daybeacon 2					TR on pile.	
12080	- Daybeacon 3					SG on pile.	Private aid.
12085	- Daybeacon 4					TR on pile.	Private aid.
12090	- Daybeacon 5					SG on pile.	Private aid.
12095	- Daybeacon 6					TR on pile.	Private aid.
12100	- Daybeacon 7					SG on pile.	Private aid.
12105	- Daybeacon 8					TR on pile.	Private aid.
12110	- Daybeacon 9					SG on pile.	Private aid.
12115	- Daybeacon 10					TR on pile.	Private aid.
12120	- Daybeacon 12					TR on pile.	Private aid.

(1) No.	(2) Name and Location	(3) Position	(4) Characteristic	(5) Height	(6) Range	(7) Structure	(8) Remarks
FLORIDA - Seventh District							
12125	- Daybeacon 13					SG on pile.	Private aid.
12130	- Daybeacon 14					TR on pile.	Private aid.
12135	- Daybeacon 15					SG on pile.	Private aid.
12140	- Daybeacon 16					TR on pile.	Private aid.
12145	- Daybeacon 17					SG on pile.	Private aid.
12150	- Daybeacon 18					TR on pile.	Private aid.
Hawk Channel							
12155	Coral Harbor Club Daybeacon 1	24 58 18 N 80 33 06 W				SG on pile.	Private aid.
12160	CORAL HARBOR CLUB LIGHT 2		FI R 4s			TR on pile.	Private aid.
Ocean Harbor							
12165	- Daybeacon 1	24 58 00 N 80 33 30 W				SG on pile.	Private aid.
12170	- Daybeacon 2					TR on pile.	Private aid.
12175	- Daybeacon 3					SG on pile.	Private aid.
12180	- Daybeacon 4					TR on pile.	Private aid.
12185	- Daybeacon 5					SG on pile.	Private aid.
12190	- Daybeacon 6					TR on pile.	Private aid.
12195	HEN AND CHICKENS SHOAL LIGHT 40 Southeast of shoal.	24 55 54 N 80 32 54 W	FI R 2.5s	35	5	TR on triangular pyramidal structure on piles.	
Snake Creek							
12200	- LIGHT 2	24 56 30 N 80 34 54 W	FI R 4s	16	4	TR on pile.	
12205	- Daybeacon 1					SG on pile.	
12210	- Daybeacon 3					SG on pile.	
12215	- Daybeacon 4					TR on pile.	
12220	- Daybeacon 4A					TR on pile.	
12225	- Daybeacon 5					SG on pile.	
12230	- Daybeacon 6					TR on pile.	
12235	- Daybeacon 6A					TR on pile.	
12240	- Daybeacon 7					SG on pile.	
12245	- Daybeacon 7A					SG on pile.	
12250	- Daybeacon 8					TR on pile.	
12255	- Daybeacon 9					SG on pile.	
12260	- Daybeacon 10					TR on pile.	
12265	- LIGHT 12		FI R 2.5s	16	3	TR on pile.	
12270	East Key Shoal Daybeacon	24 59 12 N 80 36 06 W				NW on pile worded DANGER SHOALING.	Private aid.

(1) No.	(2) Name and Location	(3) Position	(4) Characteristic	(5) Height	(6) Range	(7) Structure	(8) Remarks
FLORIDA - Seventh District							
Florida Bay							
12275	East Key Daybeacon 78A	24 58 48 N 80 36 00 W				TR on pile.	
12280	Cotton Key Daybeacon 80					TR on pile.	
12285	COTTON KEY LIGHT 81		FI G 2.5s	16	3	SG on pile.	
12290	Cotton Key Daybeacon 82					TR on pile.	
12295	Bay Hammock Daybeacon 1					SG on pile.	Private aid.
12300	Bay Hammock Daybeacon 3					SG on pile.	Private aid.
Shell Key							
12305	- Daybeacon 84	24 56 54 N 80 39 12 W				TR on pile.	
12310	- Daybeacon 86					TR on pile.	
12315	- LIGHT 87		FI G 4s	16	4	SG on pile.	
12320	- Daybeacon 88					TR on pile.	
12325	- Daybeacon 89					SG on pile.	
12330	- LIGHT 90		FI R 4s	16	2	TR on pile.	
12335	- Daybeacon 91					SG on pile.	
12340	Lignumvitae Key Daybeacon 91A					SG on pile.	
Bowlegs Cut							
12345	- Daybeacon 92					TR on pile.	
12350	- LIGHT 93	24 54 24 N 80 43 42 W	FI G 4s	16	4	SG on pile.	
12355	- Daybeacon 94					TR on pile.	
12360	- Daybeacon 95					SG on pile.	
12365	- Daybeacon 97					SG on pile.	
12370	- LIGHT 98		FI R 2.5s	16	4	TR on pile.	
12375	LOWER MATECUMBE LIGHT 2	24 51 24 N 80 44 48 W	FI R 4s	12	3	TR on pile.	
Matecumbe Harbor							
12375.01	- Daybeacon 1	24 51 21 N 80 44 43 W				SG on pile.	Private aid.
12375.02	- Daybeacon 2					TR on pile.	Private aid.
12375.03	- Daybeacon 3					SG on pile.	Private aid.
12375.04	- Daybeacon 4					TR on pile.	Private aid.
12375.05	- Daybeacon 6					TR on pile.	Private aid.
12375.06	- Daybeacon 7					SG on pile.	Private aid.
12378	BAY HARBOUR LIGHT	24 51 26 N 80 43 44 W	FI R 4s				Private aid.

(1) No.	(2) Name and Location	(3) Position	(4) Characteristic	(5) Height	(6) Range	(7) Structure	(8) Remarks
FLORIDA - Seventh District							
Bowlegs Cut							
12380	Lower Matecumbe Obstruction Daybeacon	24 50 54 N 80 45 06 W				NW on pile worded DANGER SUBMERGED PILING.	
Oceanside Isle							
12383	- Buoy 1	24 50 00 N 80 47 54 W				Green can.	Private aid.
12383.3	- Buoy 2					Red nun.	Private aid.
12383.5	- Buoy 3					Green can.	Private aid.
12383.7	- Buoy 4					Red nun.	Private aid.
12383.9	- Buoy 5					Green can.	Private aid.
12384	- Buoy 6					Red nun.	Private aid.
Long Key							
12385	- Daybeacon 1X					SG on pile.	
12390	- LIGHT 1 On north end of rock reef.	24 51 00 N 80 49 54 W	FI G 4s	12	4	SG on pile.	
12395	- Daybeacon 2 On east end of bank.					TR on dolphin.	
12400	- Bank Daybeacon 2X On south end of shoal on Old Dan Bank.					TR on pile.	
12405	- Bank Daybeacon 4X Marks shoal.					TR on pile.	
12410	Old Sweat Bank East End Daybeacon	24 49 18 N 80 51 42 W				NB on pile.	
12415	Old Sweat Bank Southwest End Daybeacon					NB on pile.	
Channel Key							
12420	- Daybeacon 4	24 49 18 N 80 53 48 W				TR on pile.	
12425	- LIGHT 5		FI G 4s	16	4	SG on pile.	
12430	- Daybeacon 7					SG on pile.	
12435	- Daybeacon 8					TR on pile.	
12440	- LIGHT 9		FI G 4s	16	4	SG on pile.	
12445	GRASSY KEY LIGHT 11	24 47 36 N 80 57 30 W	FI G 4s	16	4	SG on pile.	
12447	- Daybeacon 12					TR on pile.	
12447.5	- Daybeacon 14					TR on pile.	
12450	BAMBOO KEY LIGHT 13		FI G 6s	16	4	SG on pile.	
12455	Marathon Park Daybeacon 1					SG on pile.	Private aid.
12460	Marathon Park Daybeacon 2					TR on pile.	Private aid.
12475	Stirrup Key Channel Daybeacon 1	24 44 30 N 81 02 42 W				SG on pile.	Private aid.

(1) No.	(2) Name and Location	(3) Position	(4) Characteristic	(5) Height	(6) Range	(7) Structure	(8) Remarks
FLORIDA - Seventh District							
12480	Stirrup Key Channel Daybeacon 2					TR on pile.	Private aid.
12485	Rachel Bank Daybeacon 15					SG on pile.	
12490	WILDFLOWER LIGHT 17	24 44 12 N 81 06 14 W	FI G 4s	12	4	SG on pile.	
12493	Rachael Bank Daybeacon 18					TR on pile.	
12495	JOHN SAWYER BANK SHOAL LIGHT	24 45 36 N 81 06 48 W	FI W 2.5s	16	5	NW on pile worded DANGER SHOAL.	
12497	Bethel Bank Daybeacon 19					SG on pile.	
12500	BETHEL BANK LIGHT 20	24 43 42 N 81 07 30 W	FI R 4s	16	3	TR on pile.	
Vaca Cut Channel							
12501	- Daybeacon 1	24 42 59 N 81 00 56 W				SG on pile.	Private aid.
12501.1	- Daybeacon 3					SG on pile.	Private aid.
12501.2	- Daybeacon 5					SG on pile.	Private aid.
12501.25	- Daybeacon 5A					SG on pile.	
12501.3	- Daybeacon 7					SG on pile.	Private aid.
12501.35	- Daybeacon 7A					SG on pile.	
12501.4	- Daybeacon 8					TR on pile.	Private aid.
12501.45	- Daybeacon 9A					SG on pile.	
12501.5	- Daybeacon 11					SG on pile.	Private aid.
12501.6	- Daybeacon 13					SG on pile.	Private aid.
12501.7	- Daybeacon 14					TR on pile.	Private aid.
12504	Knights Key Bank Shoal Daybeacon	24 42 29 N 81 07 48 W				NW on pile worded DANGER SHOAL.	Private aid.
Florida Bay							
Channel Key							
12505	KNIGHT SHOAL LIGHT	24 42 54 N 81 07 36 W	FI W 2.5s	16	5	NW on pile worded DANGER SHOAL.	
12506	PIGEON KEY LIGHT 21		FI G 4s	16	4	SG on pile.	
12507	Pigeon Key Daybeacon 22					TR on pile.	
Florida Bay							
12508	Pigeon Key Shoal Daybeacon NE	24 42 47 N 81 09 46 W				NW on pile worded DANGER SHOAL.	Private aid.
12509	Pigeon Key Shoal Daybeacon NW	24 42 25 N 81 09 46 W				NW on pile worded DANGER SHOAL.	Private aid.
Moser Channel							
12510	- LIGHT 8	24 43 24 N 81 10 12 W	FI R 6s	16	4	TR on pile.	
12511	Red Bay Shoal Daybeacon A	24 44 25 N 81 09 29 W				NW on pile worded DANGER SHOAL.	Private aid.

(1) No.	(2) Name and Location	(3) Position	(4) Characteristic	(5) Height	(6) Range	(7) Structure	(8) Remarks
FLORIDA - Seventh District							
12512	Red Bay Shoal Daybeacon B	24 44 57 N 81 08 14 W				NW on pile worded DANGER SHOAL.	Private aid.
12513	Red Bay Shoal Daybeacon C	24 44 19 N 81 07 44 W				NW on pile worded DANGER SHOAL.	Private aid.
12514	Red Bay Shoal Daybeacon D	24 45 26 N 81 09 03 W				NW on pile worded DANGER SHOAL.	Private aid.
12515	- Daybeacon 9					SG on pile.	
12520	- LIGHT 10		FI R 4s	16	3	TR on pile.	
12525	- LIGHT 12		FI R 2.5s	16	3	TR on pile.	
12530	- LIGHT 13		FI G 2.5s	16	3	SG on pile.	
12535	- Daybeacon 15					SG on pile.	
12540	- Daybeacon 16					TR on pile.	
12545	- LIGHT 17		FI G 4s	16	4	SG on pile.	
Moser Channel - Harbor Key							
Little Money Key							
12547	- Daybeacon 24					TR on pile.	
12550	- LIGHT 25	24 41 48 N 81 12 24 W	FI G 4s	16	4	SG on pile.	
12555	- Daybeacon 26					TR on pile.	
12557	- LIGHT 27		FI G 2.5s	16	3	SG on pile.	
12560	- Shoal Daybeacon	24 41 00 N 81 14 30 W				NW on pile worded DANGER SHOAL.	
Tropical Bay							
12565	- Channel Daybeacon 1	24 41 30 N 81 21 21 W				SG on pile.	Private aid.
12570	- Channel Daybeacon 2					TR on pile.	Private aid.
12573	Friend Key Bank Daybeacon 29	24 41 48 N 81 16 30 W				SG on pile.	
12574	Friend Key Bank Daybeacon 30					TR on pile.	

Section 12

Florida Bahia Honda Channel to Bahia Honda Key

(1) No.	(2) Name and Location	(3) Position	(4) Characteristic	(5) Height	(6) Range	(7) Structure	(8) Remarks
FLORIDA - Seventh District							
BAHIA HONDA KEY TO SUGARLOAF KEY (Chart 11445)							
Florida Bay							
12575	BAHIA HONDA KEY SHOAL LIGHT	24 41 00 N 81 15 36 W	FI W 2.5s	16	5	NW on pile worded DANGER SHOAL.	
Ohio Key Channel							
12580	- Daybeacon 1	24 40 36 N 81 15 00 W				SG on pile.	Private aid.
12585	- LIGHT 2	24 40 34 N 81 15 03 W	FI R 4s	16	3	TR on pile.	Private aid.
12590	- Daybeacon 3					SG on pile.	Private aid.
12595	- Daybeacon 4					TR on pile.	Private aid.
BIG SPANISH CHANNEL TO JOHNSTON KEY (Chart 11448)							
Florida Bay							
Big Spanish Channel							
12600	- Shoal Daybeacon	24 41 18 N 81 17 30 W				NW on pile worded DANGER SHOAL.	
12605	- LIGHT 32	24 42 00 N 81 17 30 W	FI R 2.5s	16	3	TR on pile.	
12606	BIG PINE KEY DOCK LIGHT A	24 41 34 N 81 21 27 W	FI W 2.5s				Private aid.
12607	BIG PINE KEY DOCK LIGHT B		FI W 2.5s				Private aid.
12608	BIG PINE KEY DOCK LIGHT C		FI W 2.5s				Private aid.
12610	- Daybeacon 34					TR on pile.	
12615	- Daybeacon 36					TR on pile.	
12620	- Daybeacon 38					TR on pile.	
12625	- Daybeacon 40					TR on pile.	
12630	- Daybeacon 42					TR on pile.	
12635	- Daybeacon 43					SG on pile.	
12640	- Daybeacon 46					TR on pile.	
12645	- Daybeacon 48					TR on pile.	
12650	- Daybeacon 49					SG on pile.	
12655	- Daybeacon 52					TR on pile.	
12660	- Daybeacon 53					SG on pile.	
12665	Harbor Key Bank Daybeacon 55					SG on pile.	

(1) No.	(2) Name and Location	(3) Position	(4) Characteristic	(5) Height	(6) Range	(7) Structure	(8) Remarks
FLORIDA - Seventh District							
12670	BULLFROG BANKS LIGHT BB	24 50 44 N 81 20 34 W	FI W 6s	20	5	NR on pile.	
12675	HARBOR KEY BANK LIGHT 57	24 50 24 N 81 25 42 W	FI G 4s	16	4	SG on pile.	
Big Spanish Channel - Key West							
12680	Porpoise Key Daybeacon 1	24 42 48 N 81 20 36 W				SG on pile.	
12685	Porpoise Key Daybeacon 2					TR on pile.	
FLORIDA KEYS (Chart 11442)							
Florida Bay							
Windley Key							
12687	- Channel Daybeacon 2	24 56 12 N 80 35 12 W				TR on pile.	Private aid.
12687.3	- Channel Daybeacon 3					SG on pile.	Private aid.
12687.5	- Channel Daybeacon 4					TR on pile.	Private aid.
12687.7	- West Channel Daybeacon 1					SG on pile.	Private aid.
12687.8	- West Channel Daybeacon 1A					SG on pile.	Private aid.
12688	- West Channel Daybeacon 2					TR on pile.	Private aid.
12688.3	- West Channel Daybeacon 3					SG on pile.	Private aid.
12688.4	- West Channel Daybeacon 3A					SG on pile.	Private aid.
12688.5	- West Channel Daybeacon 4					TR on pile.	Private aid.
12688.7	- Channel Daybeacon 6					TR on pile.	Private aid.
12689	- Channel Daybeacon 7					SG on pile.	Private aid.
12689.3	- Channel Daybeacon 8					TR on pile.	Private aid.
12689.5	- Channel Daybeacon 9					SG on pile.	Private aid.
12689.7	- Channel Daybeacon 10					TR on pile.	Private aid.
Whale Harbor							
12690	- LIGHT 1	24 55 48 N 80 35 42 W	FI G 2.5s	16	3	SG on pile.	
12695	- Daybeacon 2					TR on pile.	
12700	- Daybeacon 3					SG on pile.	
12705	- Daybeacon 4					TR on pile.	
12710	- Daybeacon 4A					TR on pile.	
12715	- Daybeacon 5					SG on pile.	
12720	- Daybeacon 6					TR on pile.	
12725	- Daybeacon 7					SG on pile.	
12730	- Daybeacon 8					TR on pile.	
12735	- Daybeacon 9					SG on pile.	

(1) No.	(2) Name and Location	(3) Position	(4) Characteristic	(5) Height	(6) Range	(7) Structure	(8) Remarks
FLORIDA - Seventh District							
Windley Pass							
12740	- Daybeacon 11					SG on pile.	Private aid.
12745	- Daybeacon 12					TR on pile.	Private aid.
12750	- Daybeacon 13					SG on pile.	Private aid.
12750.1	- Daybeacon 14					TR on pile.	Private aid.
12755	- Daybeacon 15					SG on pile.	Private aid.
12760	- Daybeacon 16					TR on pile.	Private aid.
Holiday Isle Marina							
12765	- Daybeacon 1	24 56 18 N 80 36 30 W				SG on pile.	Private aid.
12770	- Daybeacon 2					TR on pile.	Private aid.
12775	- Daybeacon 3					SG on pile.	Private aid.
12780	- Daybeacon 4					TR on pile.	Private aid.
12785	- Daybeacon 5					SG on pile.	Private aid.
12790	- Daybeacon 6					TR on pile.	Private aid.
Florida Bay							
12795	BEACON REEF PIER LIGHT	24 55 48 N 80 37 00 W	Q W		10	On pile.	Private aid.
12800	Upper Matecumbe Daybeacon 41	24 53 20 N 80 36 15 W				SG on pile.	
La Siesta Resort							
12805	- Daybeacon 1					SG on pile.	Private aid.
12810	- Daybeacon 2					TR on pile.	Private aid.
12815	- Daybeacon 3					SG on pile.	Private aid.
12820	- Daybeacon 4					TR on pile.	Private aid.
Upper Matecumbe West Channel							
12825	- Daybeacon 1	24 53 30 N 80 39 12 W				SG on pile.	Private aid.
12830	- Daybeacon 2					TR on pile.	Private aid.
12835	- Daybeacon 3					SG on pile.	Private aid.
12840	- Daybeacon 5					SG on pile.	Private aid.
12845	- Daybeacon 6					TR on pile.	Private aid.
12847	- Daybeacon 8					TR on pile.	Private aid.
12850	- Daybeacon 9					SG on pile.	Private aid.
Yellow Shark Channel							
12855	- Buoy 15	24 53 54 N 80 39 42 W				Green can.	Private aid.
12860	- Buoy 16					Red nun.	Private aid.
12865	- Buoy 17					Green can.	Private aid.

(1) No.	(2) Name and Location	(3) Position	(4) Characteristic	(5) Height	(6) Range	(7) Structure	(8) Remarks
FLORIDA - Seventh District							
12870	- Buoy 18					Red nun.	Private aid.
12875	- Buoy 19					Green can.	Private aid.
12880	- Buoy 20					Red nun.	Private aid.
12885	- Buoy 21					Green can.	Private aid.
12890	- Buoy 22					Red nun.	Private aid.
12895	- Buoy 24					Red nun.	Private aid.
12900	- Buoy 25					Green can.	Private aid.
12905	- Buoy 26					Red nun.	Private aid.
12910	- Buoy 27					Green can.	Private aid.
Florida Bay							
12915	Teatable Key Daybeacon 42					TR on pile.	
Tea Table Channel							
12920	- Daybeacon 1	24 52 48 N 80 39 36 W				SG on pile.	Private aid.
12925	- Daybeacon 2					TR on pile.	Private aid.
12930	- Daybeacon 3					SG on pile.	Private aid.
12935	- Daybeacon 4					TR on pile.	Private aid.
12940	- Daybeacon 5					SG on pile.	Private aid.
12945	- Daybeacon 6					TR on pile.	Private aid.
Plant Channel							
12950	- Buoy 1	24 53 36 N 80 40 06 W				Green can.	Private aid.
12955	- Buoy 2					Red nun.	Private aid.
12960	- Buoy 3					Green can.	Private aid.
12965	- Buoy 4					Red nun.	Private aid.
12970	- Buoy 5					Green can.	Private aid.
12975	- Buoy 6					Red nun.	Private aid.
12980	- Buoy 7					Green can.	Private aid.
12985	- Buoy 8					Red nun.	Private aid.
12990	- Buoy 9					Green can.	Private aid.
12995	- Buoy 10					Red nun.	Private aid.
12995.5	- Buoy 11					Green can.	Private aid.
13000	- Buoy 12					Red nun.	Private aid.
Tea Table Channel							
13005	- Daybeacon 7	24 54 00 N 80 39 54 W				SG on pile.	Private aid.
13010	- Daybeacon 8					TR on pile.	Private aid.
13015	- Daybeacon 9					SG on pile.	Private aid.

(1) No.	(2) Name and Location	(3) Position	(4) Characteristic	(5) Height	(6) Range	(7) Structure	(8) Remarks
FLORIDA - Seventh District							
13020	- Daybeacon 10					TR on pile.	Private aid.
	Shell Key						
13025	- Daybeacon 11	24 54 30 N 80 39 48 W				SG on pile.	Private aid.
13030	- Daybeacon 12					TR on pile.	Private aid.
13035	- Daybeacon 13					SG on pile.	Private aid.
13040	- Daybeacon 14					TR on pile.	Private aid.
13045	- Daybeacon 15					SG on pile.	Private aid.
13050	- Daybeacon 16					TR on pile.	Private aid.
13055	- Daybeacon 17					SG on pile.	Private aid.
13060	- Daybeacon 18					TR on pile.	Private aid.
13065	- Daybeacon 19					SG on pile.	Private aid.
13070	- Daybeacon 20					TR on pile.	Private aid.
13075	- Daybeacon 21					SG on pile.	Private aid.
13080	- Daybeacon 22					TR on pile.	Private aid.
	Race Channel						
13085	- Daybeacon 11B	24 54 30 N 80 40 00 W				SG on pile.	Private aid.
13090	- Daybeacon 12B					TR on pile.	Private aid.
13095	- Daybeacon 13B					SG on pile.	Private aid.
13100	- Daybeacon 14B					TR on pile.	Private aid.
13105	- Daybeacon 15B					SG on pile.	Private aid.
13110	- Daybeacon 16B					TR on pile.	Private aid.
13115	- Daybeacon 17B					SG on pile.	Private aid.
13120	- Daybeacon 18B					TR on pile.	Private aid.
13125	- Daybeacon 19B					SG on pile.	Private aid.
13130	- Daybeacon 20B					TR on pile.	Private aid.
	Florida Bay						
13135	Alligator Reef Daybeacon 43					SG on pile.	
	Indian Key Channel						
13140	- Daybeacon 1	24 52 30 N 80 40 18 W				SG on pile.	Private aid.
13145	- Daybeacon 2					TR on pile.	Private aid.
13150	- Daybeacon 3					SG on pile.	Private aid.
13155	- Daybeacon 4					TR on pile.	Private aid.
13160	- Daybeacon 5					SG on pile.	Private aid.
13165	- Daybeacon 6					TR on pile.	Private aid.
13170	- Daybeacon 7					SG on pile.	Private aid.

(1) No.	(2) Name and Location	(3) Position	(4) Characteristic	(5) Height	(6) Range	(7) Structure	(8) Remarks
FLORIDA - Seventh District							
13175	- Daybeacon 8					TR on pile.	Private aid.
13180	- Daybeacon 9					SG on pile.	Private aid.
13185	- Daybeacon 10					TR on pile.	Private aid.
13190	- Daybeacon 11					SG on pile.	Private aid.
13195	- Daybeacon 12					TR on pile.	Private aid.
13200	- Daybeacon 13					SG on pile.	Private aid.
13205	- Daybeacon 14					TR on pile.	Private aid.
13210	- Daybeacon 15					SG on pile.	Private aid.
13215	- Daybeacon 16					TR on pile.	Private aid.
13220	- Daybeacon 17					SG on pile.	Private aid.
13225	- Daybeacon 18					TR on pile.	Private aid.
Lignumvitae Channel							
13230	- Daybeacon 1	24 52 18 N 80 41 30 W				SG on pile.	Private aid.
13235	- Daybeacon 2					TR on pile.	Private aid.
13240	- Daybeacon 4					TR on pile.	Private aid.
13245	- Daybeacon 5					SG on pile.	Private aid.
13250	- Daybeacon 6					TR on pile.	Private aid.
13255	- Daybeacon 7					SG on pile.	Private aid.
13260	- Daybeacon 8					TR on pile.	Private aid.
Wheel Ditch Channel							
13275	- Buoy 1A	24 53 12 N 80 41 24 W				Green can.	Private aid.
13275.5	- Buoy 2A					Red nun.	Private aid.
13280	- Buoy 4A					Red nun.	Private aid.
13285	- Buoy 3A					Green can.	Private aid.
13290	- Buoy 6A					Red nun.	Private aid.
13295	- Buoy 5A					Green can.	Private aid.
13300	- Buoy 8A					Red nun.	Private aid.
13305	- Buoy 7A					Green can.	Private aid.
13315	- Buoy 9A					Green can.	Private aid.
13315.5	- Buoy 10A						Private aid.
Lignumvitae Channel							
13320	- Daybeacon 9	24 53 54 N 80 41 24 W				SG on pile.	Private aid.
13325	- Daybeacon 11					SG on pile.	Private aid.
13330	- Daybeacon 12					TR on pile.	Private aid.
13335	- Daybeacon 13					SG on pile.	Private aid.

(1) No.	(2) Name and Location	(3) Position	(4) Characteristic	(5) Height	(6) Range	(7) Structure	(8) Remarks
FLORIDA - Seventh District							
13340	- Daybeacon 14					TR on pile.	Private aid.
13345	- Daybeacon 15					SG on pile.	Private aid.
13350	- Daybeacon 16					TR on pile.	Private aid.
Caloosa Cove Channel							
13355	- LIGHT 2	24 50 06 N 80 44 48 W	F I R 6s	10		TR and NL on dolphin; NL worded CALOOSA COVE.	Private aid.
13360	- Daybeacon 4					TR on pile.	Private aid.
13365	- Daybeacon 6					TR on pile.	Private aid.
13370	- Daybeacon 8					TR on pile.	Private aid.
13375	- Daybeacon 9					SG on pile.	Private aid.
13380	- Daybeacon 10					TR on pile.	Private aid.
13385	- Daybeacon 11					SG on pile.	Private aid.
13390	- Daybeacon 12					TR on pile.	Private aid.
13395	- Daybeacon 13					SG on pile.	Private aid.
13400	- Daybeacon 14					TR on pile.	Private aid.
13405	- Daybeacon 15					SG on pile.	Private aid.
13410	- Daybeacon 16					TR on pile.	Private aid.
13415	- Daybeacon 17					SG on pile.	Private aid.
13420	- Daybeacon 18					TR on pile.	Private aid.
13425	- Daybeacon 19					SG on pile.	Private aid.
13430	- Daybeacon 20					TR on pile.	Private aid.
13435	- Daybeacon 21					SG on pile.	Private aid.
Florida Bay							
13440	Channel Five Daybeacon 1					SG on pile.	
13445	CHANNEL FIVE LIGHT 2	24 48 54 N 80 46 28 W	F I R 4s	16	4	TR on pile.	
13445.5	Channel Five Daybeacon 4					TR on pile.	
Layton Canal Channel							
13480	- Daybeacon 1	24 39 49 N 80 48 32 W				SG on pile.	Private aid.
13485	- Daybeacon 2					TR on pile.	Private aid.
13490	- Daybeacon 3					SG on pile.	Private aid.
13495	LONG KEY LIGHT 44		F I R 6s		4	TR on pile.	
Duck Key Inlet Channel							
13500	- LIGHT 1	24 45 50 N 80 54 41 W	F I W 4s			SG on pile.	Private aid.
13505	- Daybeacon 2					TR on pile.	Private aid.
13510	- Daybeacon 3					SG on pile.	Private aid.

(1) No.	(2) Name and Location	(3) Position	(4) Characteristic	(5) Height	(6) Range	(7) Structure	(8) Remarks
FLORIDA - Seventh District							
13515	- Daybeacon 4					TR on pile.	Private aid.
13520	- Daybeacon 5					SG on pile.	Private aid.
13525	- Daybeacon 6					TR on pile.	Private aid.
13525.5	- Daybeacon 7					SG on pile.	Private aid.
13530	- Daybeacon 8					TR on pile.	Private aid.
13533	Duck Key Channel Daybeacon 1	24 45 46 N 80 55 27 W				SG on pile.	Private aid.
Florida Bay							
13535	Duck Key Channel Daybeacon 2					TR on pile.	Private aid.
Duck Key Inlet Channel							
13537	Duck Key Channel Daybeacon 3					SG on pile.	Private aid.
Florida Bay							
13540	Duck Key Channel Daybeacon 4					TR on pile.	Private aid.
Duck Key Inlet Channel							
13540.1	Duck Key Channel Daybeacon 5					SG on pile.	Private aid.
13540.11	Duck Key Channel Daybeacon 16					TR on pile.	Private aid.
13540.2	Duck Key Channel Daybeacon 6					TR on pile.	Private aid.
13540.3	Duck Key Channel Daybeacon 7					SG on pile.	Private aid.
13540.4	Duck Key Channel Daybeacon 8					TR on pile.	Private aid.
13540.5	Duck Key Channel Daybeacon 10					TR on pile.	Private aid.
13540.6	Duck Key Channel Daybeacon 11					SG on pile.	Private aid.
13540.7	Duck Key Channel Daybeacon 12					TR on pile.	Private aid.
13540.8	Duck Key Channel Daybeacon 13					SG on pile.	Private aid.
13540.9	Duck Key Channel Daybeacon 14					TR on pile.	Private aid.
Toms Harbor Channel							
13541	- Daybeacon 1	24 45 30 N 80 56 04 W				SG on pile.	Private aid.
13541.1	- Daybeacon 2					TR on pile.	Private aid.
13541.2	- Daybeacon 3					SG on pile.	Private aid.
13541.3	- Daybeacon 4					TR on pile.	Private aid.
13541.4	- Daybeacon 6					TR on pile.	Private aid.
13541.5	- Daybeacon 7					SG on pile.	Private aid.
13541.6	- Daybeacon 8					TR on pile.	Private aid.
13541.7	- Daybeacon 10					TR on pile.	Private aid.
13541.8	- Daybeacon 11					SG on pile.	Private aid.
13541.9	- Daybeacon 12					TR on pile.	Private aid.

(1) No.	(2) Name and Location	(3) Position	(4) Characteristic	(5) Height	(6) Range	(7) Structure	(8) Remarks
FLORIDA - Seventh District							
Little Crawl Key Channel							
13545	- Daybeacon 1	24 44 24 N 80 58 12 W				SG on pile.	Private aid.
13550	- Daybeacon 2					TR on pile.	Private aid.
13555	- Daybeacon 3					SG on pile.	Private aid.
13560	- Daybeacon 4					TR on pile.	Private aid.
13565	- Daybeacon 6					TR on pile.	Private aid.
13570	- Daybeacon 8					TR on pile.	Private aid.
13575	- Daybeacon 9					SG on pile.	Private aid.
13580	- Daybeacon 10					TR on pile.	Private aid.
13585	- Daybeacon 11					SG on pile.	Private aid.
13590	- Daybeacon 12					TR on pile.	Private aid.
13595	- Daybeacon 13					SG on pile.	Private aid.
13600	- Daybeacon 14					TR on pile.	Private aid.
13605	- Daybeacon 15					SG on pile.	Private aid.
13605.1	Indigo Reef Daybeacon 1	24 44 13 N 81 01 58 W				SG on pile.	Private aid.
13605.2	Indigo Reef Daybeacon 2	24 44 13 N 81 02 00 W				TR on pile.	Private aid.
13605.3	Indigo Reef Daybeacon 3	24 44 09 N 81 02 00 W				SG on pile.	Private aid.
13605.4	Indigo Reef Daybeacon 5	24 44 06 N 81 02 00 W				SG on pile.	Private aid.
13605.5	Indigo Reef Daybeacon 6	24 44 05 N 81 02 00 W				TR on pile.	Private aid.
Florida Bay							
13610	EAST TURTLE SHOAL LIGHT 45	24 43 30 N 80 56 00 W	FIG 4s	27	5	SG on tower.	
13615	West Turtle Shoal Daybeacon 47					SG on pile.	
Coco Plum Channel							
13620	- Daybeacon 1	24 43 36 N 80 59 00 W				SG on pile.	Private aid.
13625	- Daybeacon 2					TR on pile.	Private aid.
13630	- Daybeacon 3					SG on pile.	Private aid.
13635	- Daybeacon 4					TR on pile.	Private aid.
13640	- Daybeacon 5					SG on pile.	Private aid.
13645	- Daybeacon 6					TR on pile.	Private aid.
13650	- Daybeacon 7					SG on pile.	Private aid.
13655	- Daybeacon 8					TR on pile.	Private aid.

(1) No.	(2) Name and Location	(3) Position	(4) Characteristic	(5) Height	(6) Range	(7) Structure	(8) Remarks
FLORIDA - Seventh District							
Bonefish Bay Channel							
13670	- Daybeacon 2	24 43 18 N 81 00 36 W				TR on pile.	Private aid.
13673	- Daybeacon 4					TR on pile.	Private aid.
13675	- Daybeacon 5					SG on pile.	Private aid.
13676	- Daybeacon 7					SG on pile.	Private aid.
13676.3	- Daybeacon 8					TR on pile.	Private aid.
13676.5	- Shoal Daybeacon	24 43 30 N 81 01 06 W				NW on pile worded DANGER SHOAL.	Private aid.
13676.7	- Daybeacon 10					TR on pile.	Private aid.
13676.9	- Daybeacon 11					SG on pile.	Private aid.
13677	- Daybeacon 13					SG on pile.	Private aid.
Hawk Channel							
13695	Fat Deer Key Daybeacon 48	24 41 30 N 81 01 30 W				TR on pile.	
Ninety-Seventh Street Channel							
13700	- Daybeacon 2	24 42 36 N 81 02 42 W				TR on pile.	Private aid.
13705	- Daybeacon 4					TR on pile.	Private aid.
13710	- Daybeacon 6					TR on pile.	Private aid.
13715	- Daybeacon 8					TR on pile.	Private aid.
13720	EAST WASHERWOMAN SHOAL LIGHT 49 On north side of shoal.	24 40 00 N 81 04 00 W	FIG 4s	36	5	SG on black triangular pyramidal structure on piles.	
Sister Creek							
13725	- LIGHT 2	24 41 12 N 81 05 12 W	FI R 4s	16	3	TR on pile.	
13730	- Daybeacon 3					SG on pile.	
13735	- Daybeacon 4					TR on pile.	
13740	- Daybeacon 6					TR on pile.	
13745	- Daybeacon 8					TR on pile.	
Boot Key Harbor							
13750	- LIGHT 1	24 42 00 N 81 07 12 W	FI G 4s	16	4	SG on pile.	
13755	- Daybeacon 2					TR on pile.	
13760	- Daybeacon 3					SG on pile.	
13765	- Daybeacon 5					SG on pile.	
13770	- Daybeacon 7					SG on pile.	
13775	- Daybeacon 9					SG on pile.	
13780	- Daybeacon 10					TR on pile.	
13785	- Daybeacon 12					TR on pile.	

(1) No.	(2) Name and Location	(3) Position	(4) Characteristic	(5) Height	(6) Range	(7) Structure	(8) Remarks
FLORIDA - Seventh District							
13790	- Daybeacon 14					TR on pile.	
13795	- Daybeacon 16					TR on pile.	
13800	- Daybeacon 18					TR on pile.	
13805	- Daybeacon 19					SG on pile.	
13810	- Daybeacon 20					TR on pile.	
13815	- Daybeacon 21	24 42 12 N 81 05 34 W				SG on pile.	
Boot Key North Channel							
13815.2	- Daybeacon 2B	24 42 22 N 81 05 25 W				TR on pile.	Private aid.
13815.3	- Daybeacon 3B					SG on pile.	Private aid.
13815.4	- Daybeacon 4B					TR on pile.	Private aid.
13815.5	- Daybeacon 5B					SG on pile.	Private aid.
Boot Key East Channel							
13815.7	- Daybeacon 1A	24 42 18 N 81 05 24 W				SG on pile.	Private aid.
13816	- Daybeacon 3A	24 42 24 N 81 05 18 W				SG on pile.	Private aid.
13817	- Daybeacon 5A					SG on pile.	Private aid.
Boot Key Channel							
13820	- Daybeacon 1	24 41 23 N 81 06 43 W				SG on pile.	Private aid.
13825	- Daybeacon 2					TR on pile.	Private aid.
13830	- Daybeacon 3					SG on pile.	Private aid.
13835	- Daybeacon 5					SG on pile.	Private aid.
13840	- Daybeacon 6					TR on pile.	Private aid.
13845	- Daybeacon 7					SG on pile.	Private aid.
13850	- Daybeacon 9					SG on pile.	Private aid.
Moser Channel							
13855	- South Daybeacon 2	24 41 06 N 81 10 00 W				TR on pile.	
13860	- South Daybeacon 4					TR on pile.	
13865	- South Daybeacon 5					SG on pile.	
13870	- South Daybeacon 6					TR on pile.	

Section 13

Florida Bahia Honda Key to Everglades National Park

(1) No.	(2) Name and Location	(3) Position	(4) Characteristic	(5) Height	(6) Range	(7) Structure	(8) Remarks
FLORIDA - Seventh District							
BAHIA HONDA KEY TO SUGARLOAF KEY (Chart 11445)							
Hawk Channel							
13875	BAHIA HONDA KEY LIGHT 49A	24 37 30 N 81 14 12 W	FI G 6s	20	6	SG on dolphin.	
13880	NEWFOUND HARBOR KEYS LIGHT 50	24 36 48 N 81 23 36 W	FI R 2.5s	16	3	TR on pile.	
Newfound Harbor Channel							
13885	- ENTRANCE LIGHT 2	24 37 06 N 81 24 24 W	FI R 4s	16	3	TR on pile.	
13886	Newfound Harbor Obstruction Buoy A	24 36 54 N 81 23 26 W				White and orange banded worded DANGER CORAL, can.	Private aid.
13887	Newfound Harbor Obstruction Buoy B	24 36 51 N 81 23 34 W				White and orange banded worded DANGER CORAL, can.	Private aid.
13888	Newfound Harbor Obstruction Buoy C	24 36 52 N 81 23 42 W				White and orange banded worded DANGER CORAL, can.	Private aid.
13889	Newfound Harbor Obstruction Buoy D	24 36 53 N 81 23 29 W				White and orange banded worded DANGER CORAL, can.	Private aid.
13890	- Daybeacon 3					SG on pile.	
13895	- Daybeacon 4					TR on pile.	
13900	- Daybeacon 5					SG on pile.	
13905	- Daybeacon 6					TR on pile.	
Ramrod Key							
13910	- Approach Daybeacon 2	24 38 47 N 81 23 34 W				TR on pile.	Private aid.
13915	- Shoal Daybeacon	24 31 30 N 81 23 42 W				NW on pile worded SHOAL.	Private aid.
13920	- Channel Daybeacon 1					SG on pile.	Private aid.
13925	- Channel Daybeacon 2					TR on pile.	Private aid.
13930	- Channel Daybeacon 3					SG on pile.	Private aid.
13935	- Channel Daybeacon 5					SG on pile.	Private aid.
13936.1	Dolphin Marina Channel Daybeacon 1	24 39 52 N 81 23 05 W				SG on pile.	Private aid.
13936.2	Dolphin Marina Channel Daybeacon 2	24 39 53 N 81 23 05 W				TR on pile.	Private aid.
13936.3	Dolphin Marina Channel Daybeacon 4	24 39 46 N 81 23 07 W				TR on pile.	Private aid.
13937	<i>Jolly Rodgers Lighted Buoy A</i>	24 39 53 N 81 23 05 W	FI W 4s			White regulatory buoy with orange bands.	
13938	<i>Jolly Rodgers Lighted Buoy B</i>		FI W 4s			White regulatory buoy with orange bands.	

(1) No.	(2) Name and Location	(3) Position	(4) Characteristic	(5) Height	(6) Range	(7) Structure	(8) Remarks
FLORIDA - Seventh District							
Newfound Harbor Channel							
13940	- Daybeacon 8					TR on pile.	
Niles Channel							
13945	- Daybeacon 4	24 37 24 N 81 24 54 W				TR on pile.	
13950	- Daybeacon 5					SG on pile.	
13955	- Daybeacon 6					TR on pile.	
13960	PURITA DOCK OBSTRUCTION LIGHTS (2)	24 39 00 N 81 26 12 W	FI W 4s	13		On pier.	Private aids.
Hawk Channel							
13980	LOGGERHEAD KEY LIGHT 50A	24 35 48 N 81 27 18 W	FI R 6s	16	4	TR on pile.	
Kemp Channel							
13985	- Daybeacon 1	24 37 20 N 81 27 19 W				SG on pile.	Private aid.
13990	- Daybeacon 2					TR on pile.	Private aid.
13995	- Daybeacon 3					SG on pile.	Private aid.
14000	- Daybeacon 4					TR on pile.	Private aid.
14005	- Daybeacon 5					SG on pile.	Private aid.
14010	- Daybeacon 6					TR on pile.	Private aid.
14015	- Daybeacon 7					SG on pile.	Private aid.
14020	- Daybeacon 9					SG on pile.	Private aid.
14025	- Daybeacon 11					SG on pile.	Private aid.
14030	- Daybeacon 12					TR on pile.	Private aid.
14035	- Daybeacon 14					TR on pile.	Private aid.
14040	- Daybeacon 15					SG on pile.	Private aid.
14045	- Daybeacon 17					SG on pile.	Private aid.
Summerland Key							
14050	- Daybeacon 1	24 36 30 N 81 30 42 W				SG on pile.	Private aid.
14055	- Daybeacon 2					TR on pile.	Private aid.
14057	- Daybeacon 2A					TR on pile.	Private aid.
14059	- Daybeacon 3					SG on pile.	Private aid.
14060	- Daybeacon 4					TR on pile.	Private aid.
14065	- Daybeacon 5					SG on pile.	Private aid.
14067	- Daybeacon 6					TR on pile.	Private aid.
Kemp Channel							
14070	- Daybeacon 18					TR on pile.	Private aid.

(1) No.	(2) Name and Location	(3) Position	(4) Characteristic	(5) Height	(6) Range	(7) Structure	(8) Remarks
FLORIDA - Seventh District							
14073	- Daybeacon 19					SG on pile.	
14075	- Daybeacon 20					TR on pile.	Private aid.
14080	- Daybeacon 21					SG on pile.	Private aid.
14085	- Daybeacon 22					TR on pile.	Private aid.
14090	- Daybeacon 23					SG on pile.	Private aid.
14095	- Daybeacon 24					TR on pile.	Private aid.
14100	- Daybeacon 25					SG on pile.	Private aid.
14102	- Daybeacon 26					TR on pile.	
Tropical Marina							
14110	- Daybeacon 2	24 39 42 N 81 27 48 W					Private aid.
14115	- Daybeacon 4					TR on pile.	Private aid.
14120	- Daybeacon 6					TR on pile.	Private aid.
14125	- Daybeacon 8					TR on pile.	Private aid.
Pirates Cove							
14130	- Daybeacon 1	24 36 30 N 81 30 42 W				SG on pile.	
14135	- Daybeacon 2					TR on pile.	
14140	- Daybeacon 3					SG on pile.	
14145	- Daybeacon 4					TR on pile.	
14150	- Daybeacon 5					SG on pile.	
14155	- Daybeacon 6					TR on pile.	
14160	- Daybeacon 7					SG on pile.	
14165	- Daybeacon 8					TR on pile.	
14170	- Daybeacon 9					SG on pile.	
14175	- Daybeacon 10					TR on pile.	
Upper Sugarloaf Sound							
14180	- Daybeacon 1	24 37 48 N 81 30 30 W				SG on pile.	Private aid.
14185	- Daybeacon 2					TR on pile.	Private aid.
14190	- Daybeacon 3					SG on pile.	Private aid.
14195	- Daybeacon 4					TR on pile.	Private aid.
14200	- Daybeacon 5					SG on pile.	Private aid.
14205	- Daybeacon 6					TR on pile.	Private aid.
14210	- Daybeacon 7					SG on pile.	Private aid.
14215	- Daybeacon 8					TR on pile.	Private aid.
14220	- Daybeacon 9					SG on pile.	Private aid.
14225	- Daybeacon 10					TR on pile.	Private aid.

(1) No.	(2) Name and Location	(3) Position	(4) Characteristic	(5) Height	(6) Range	(7) Structure	(8) Remarks
FLORIDA - Seventh District							
14230	- Daybeacon 11					SG on pile.	Private aid.
14235	- Daybeacon 12					TR on pile.	Private aid.
14240	- Daybeacon 13					SG on pile.	Private aid.
14245	- Daybeacon 14					TR on pile.	Private aid.
14250	- Daybeacon 15					SG on pile.	Private aid.
14255	- Daybeacon 16					TR on pile.	Private aid.
14260	- Daybeacon 17					SG on pile.	Private aid.
14265	- Daybeacon 18					TR on pile.	Private aid.
14270	- Daybeacon 19					SG on pile.	Private aid.
14275	- Daybeacon 20					TR on pile.	Private aid.
14280	- Daybeacon 21					SG on pile.	Private aid.
14285	- Daybeacon 22					TR on pile.	Private aid.
Sugarloaf Key Shores							
14290	- Daybeacon 2A	24 38 18 N 81 33 06 W				TR on pile.	Private aid.
14295	- Daybeacon 4A					TR on pile.	Private aid.
14300	- Daybeacon 6A					TR on pile.	Private aid.
14305	- Daybeacon 8A					TR on pile.	Private aid.
Cudjoe Key							
14310	- Daybeacon 11	24 38 12 N 81 30 12 W				SG on pile.	Private aid.
14315	- Daybeacon 14					TR on pile.	Private aid.
14320	- Daybeacon 15					SG on pile.	Private aid.
14325	- Daybeacon 16					TR on pile.	Private aid.
14330	- Daybeacon 17					SG on pile.	Private aid.
14335	- Daybeacon 20					TR on pile.	Private aid.
14340	- Daybeacon 1A	24 39 06 N 81 30 36 W				SG on pile.	Private aid.
14343	- Daybeacon 2A					TR on pile.	Private aid.
14345	- Daybeacon 3A					SG on pile.	Private aid.
14350	- Daybeacon 5A					SG on pile.	Private aid.
14355	- Daybeacon 6A					TR on pile.	Private aid.
14360	- Daybeacon 7A					TR on pile.	Private aid.
14365	- Daybeacon 22					TR on pile.	Private aid.
14370	- Daybeacon 24					TR on pile.	Private aid.
14375	- Daybeacon 2B	24 39 24 N 81 30 42 W				TR on pile.	Private aid.
14380	- Daybeacon 4B					TR on pile.	Private aid.

(1) No.	(2) Name and Location	(3) Position	(4) Characteristic	(5) Height	(6) Range	(7) Structure	(8) Remarks
FLORIDA - Seventh District							
Hawk Channel							
14385	NINEFOOT SHOAL LIGHT	24 34 06 N 81 33 06 W	FI W 2.5s	18	6	NG on dolphin.	
14390	West Washerwoman Daybeacon 51	24 33 18 N 81 33 48 W				SG on pile.	
14395	West Washerwoman Daybeacon 53					SG on pile.	
14400	Pelican Key Daybeacon 55					SG on pile.	
Saddlebunch Harbor							
14405	- Daybeacon 1	24 34 30 N 81 37 36 W				SG on pile.	Private aid.
14410	- Daybeacon 2					TR on pile.	Private aid.
14415	- Daybeacon 3					SG on pile.	Private aid.
14420	- Daybeacon 8					TR on pile.	Private aid.
14425	- Daybeacon 10					TR on pile.	Private aid.
14430	- Daybeacon 11					SG on pile.	Private aid.
14435	- Daybeacon 13					SG on pile.	Private aid.
14440	- Daybeacon 15					SG on pile.	Private aid.
14445	- Daybeacon 18					TR on pile.	Private aid.
Tamarac Park Channel							
14450	- Obstruction East Daybeacon	24 34 12 N 81 39 10 W				NW on pile.	Private aid.
14455	- Obstruction West Daybeacon	24 34 13 N 81 39 12 W				NW on pile.	Private aid.
14460	- Daybeacon 1	24 34 23 N 81 39 21 W				SG on pile.	Private aid.
14465	- Daybeacon 2					TR on pile.	Private aid.
14470	- Daybeacon 3					SG on pile.	Private aid.
14475	- Daybeacon 4					TR on pile	Private aid.
14480	- Daybeacon 6					TR on pile.	Private aid.
Hawk Channel							
14485	BOCA CHICA LIGHT 56	24 33 08 N 81 41 12 W	FI R 4s	14	3	TR on pile.	
Stock Island Approach Channel							
14490 1035	- LIGHT 32	24 28 24 N 81 44 30 W	FI R 2.5s	19	5	TR on dolphin.	
14490.1	- Obstruction Daybeacon A	24 33 48 N 81 43 27 W				NW on pile.	Private aid.
14490.2	- Obstruction Daybeacon B	24 33 44 N 81 43 23 W				NW on pile.	Private aid.
14490.3	- Obstruction Daybeacon C	23 33 38 N 81 43 16 W				NW on pile.	Private aid.

(1) No.	(2) Name and Location	(3) Position	(4) Characteristic	(5) Height	(6) Range	(7) Structure	(8) Remarks
FLORIDA - Seventh District							
14490.4	- Obstruction Daybeacon D	24 33 34 N 81 43 12 W				NW on pile.	Private aid.
14490.5	- Obstruction Daybeacon E	24 33 34 N 81 43 12 W				NW on pile.	Private aid.
14495	- Daybeacon 2					TR on pile.	
Hawk Channel							
14500	HAWK CHANNEL LIGHT 57	24 31 54 N 81 45 30 W	FI G 4s	16	4	SG on dolphin.	
Boca Chica Channel							
14505	- LIGHT 1	24 32 48 N 81 43 36 W	FI G 4s	16	4	SG on pile.	
14510	- Daybeacon 2					TR on pile.	
14515	- Daybeacon 3					SG on pile.	
14520	- Daybeacon 4					TR on pile.	
14525	- Daybeacon 5					SG on pile.	
14530	- Daybeacon 6					TR on pile.	
14535	- Daybeacon 7					SG on pile.	
14540	- LIGHT 8		FI R 4s	16	3	TR on pile.	
14545	- Daybeacon 9					SG on pile.	
14550	- Daybeacon 10					TR on pile.	
14555	- Daybeacon 11					SG on pile.	
14560	- Daybeacon 12					TR on pile.	
14565	- Daybeacon 13					SG on pile.	
14570	- Daybeacon 14					TR on pile.	
14575	- Daybeacon 15					SG on pile.	
14580	- LIGHT 16		FI R 4s	16	3	TR on pile.	
14585	- Daybeacon 17					SG on pile.	
Stock Island East Channel							
14590	- A Daybeacon 1A	24 33 18 N 81 43 24 W				SG on pile.	Private aid.
14595	- A Daybeacon 3A					SG on pile.	Private aid.
14600	- A Daybeacon 4A					TR on pile.	Private aid.
14605	- A Daybeacon 5A					SG on pile.	Private aid.
14610	- B Daybeacon 1B	24 33 42 N 81 43 06 W				SG on pile.	Private aid.
14615	- B Daybeacon 2B					TR on pile	Private aid.
14620	- B Daybeacon 3B					SG on pile.	Private aid.
14625	- B Daybeacon 4B					TR on pile.	Private aid.
14630	- B Daybeacon 5B					SG on pile.	Private aid.

(1) No.	(2) Name and Location	(3) Position	(4) Characteristic	(5) Height	(6) Range	(7) Structure	(8) Remarks
FLORIDA - Seventh District							
14635	- B Daybeacon 6B					TR on pile.	Private aid.
14640	- B Daybeacon 7B					SG on pile.	Private aid.
Safe Harbor Channel							
14645	- LIGHT 2	24 32 30 N 81 43 54 W	FI R 4s	16	3	TR on dolphin.	
14650	- LIGHT 3		FI G 6s	16	4	SG on dolphin.	
14655	- LIGHT 4		FI R 2.5s	16	3	TR on pile.	
14660	- Daybeacon 5					SG on pile.	
Key West Oceanside Marina							
14665	- Daybeacon 1	24 33 24 N 81 43 57 W				SG on pile.	Private aid.
14670	- Daybeacon 2					TR on pile.	Private aid.
14675	- Daybeacon 3					SG on pile.	Private aid.
14680	- Daybeacon 4					TR on pile.	Private aid.
14690	- Daybeacon 5					SG on pile.	Private aid.
14695	- Daybeacon 6					TR on pile.	Private aid.
14700	- Daybeacon 8					TR on pile.	Private aid.
14705	- Daybeacon 9					SG on pile.	Private aid.
Cow Key Channel							
14710	- Daybeacon 1	24 33 18 N 81 44 42 W				SG on pile.	Private aid.
14715	- Daybeacon 2					TR on pile.	Private aid.
14717	- Daybeacon 3					SG on pile.	Private aid.
14720	- Daybeacon 4					TR on pile.	Private aid.
14723	- Daybeacon 5					SG on pile.	Private aid.
14725	- Daybeacon 6					TR on pile.	Private aid.
14727	- Daybeacon 7					SG on pile.	Private aid.
14730	- Daybeacon 8					TR on pile.	Private aid.
14735	- Daybeacon 9					SG on pile.	Private aid.
14740	- Daybeacon 11					SG on pile.	Private aid.
14745	- Daybeacon 13					SG on pile.	Private aid.
14750	- Daybeacon 15					SG on pile.	Private aid.
14755	- Daybeacon 16					TR on pile.	Private aid.
14757	- Daybeacon 17					SG on pile.	Private aid.
14760	- Daybeacon 18					TR on pile.	Private aid.
14763	- Daybeacon 19					SG on pile.	Private aid.
14765	- Daybeacon 20					TR on pile.	Private aid.
14766	- Daybeacon 22					TR on pile.	Private aid.

(1) No.	(2) Name and Location	(3) Position	(4) Characteristic	(5) Height	(6) Range	(7) Structure	(8) Remarks
FLORIDA - Seventh District							
14766.3	- Daybeacon 23					SG on pile.	Private aid.
14766.5	- Daybeacon 25					SG on pile.	Private aid.
14766.7	- Daybeacon 28					TR on pile.	Private aid.
14766.8	- Daybeacon 29					SG on pile.	Private aid.
14767.3	- Daybeacon 30					TR on pile.	Private aid.
14767.4	- Daybeacon 31					SG on pile.	Private aid.
14767.5	- Daybeacon 32					TR on pile.	Private aid.
14767.6	- Daybeacon 33					SG on pile.	Private aid.
14767.7	- Daybeacon 34					TR on pile.	Private aid.
14767.8	- Daybeacon 35					SG on pile.	Private aid.
14767.9	- Daybeacon 36					TR on pile.	Private aid.
14768	Cow Key Obstruction Daybeacon 1	24 34 42 N 81 45 18 W				SG on pile.	Private aid.
Cow Key West Channel							
14770	- Daybeacon 1A	24 33 54 N 81 45 00 W				SG on pile.	Private aid.
14775	- Daybeacon 3A					SG on pile.	Private aid.
Casa Marina							
14780	- Daybeacon 1	24 32 24 N 81 47 24 W				SG on pile.	Private aid.
14785	- Daybeacon 2					TR on pile.	Private aid.
14790	- Daybeacon 3					SG on pile.	Private aid.
14795	- Daybeacon 4					TR on pile.	Private aid.
KEY WEST HARBOR AND APPROACHES (Chart 11441)							
Key West Harbor Main Channel							
14800 1040	- Entrance Lighted Whistle Buoy KW	24 27 41 N 81 48 02 W	Mo (A) W			6 Red and white stripes with red spherical topmark.	
14805	- Lighted Bell Buoy 2		FI R 4s			3 Red	
14810	- Lighted Buoy 3		FI G 4s			4 Green.	
14815	- RANGE FRONT LIGHT	24 32 12 N 81 48 24 W	Q G FI R 4s		32 32	KRW on skeleton tower on piles.	Visible 1.5° each side of range line. Passing light obscured from 326° to 026°.
14820	- RANGE REAR LIGHT 1,408 yards, 356° from front light.		Iso G 6s		75	KRW on skeleton tower on piles.	Visible 1.5° each side of range line.
14825	- Lighted Buoy 3A	24 29 48 N 81 48 18 W	FI G 6s			4 Green.	
KEY WEST HARBOR (Chart 11447)							
Key West Harbor Main Channel							
14830	Western Triangle Lighted Buoy 5 At edge of shoal.	24 30 31 N 81 48 18 W	FI G 4s			4 Green.	

(1) No.	(2) Name and Location	(3) Position	(4) Characteristic	(5) Height	(6) Range	(7) Structure	(8) Remarks
FLORIDA - Seventh District							
14835	- Lighted Buoy 6		FI R 2.5s		4	Red.	
14840	- Lighted Buoy 7		Q G		4	Green.	
14845	KEY WEST HARBOR MAIN CHANNEL CUT A RANGE FRONT LIGHT	24 33 12 N 81 50 02 W	Q W	30			Visible 5° each side of rangeline. Lighted throughout 24 hours.
14850	KEY WEST MAIN CHANNEL CUT A RANGE REAR LIGHT 1,000 yards, 325° from front light.	24 33 36 N 81 50 21 W	Iso W 6s	70			Visible 5° each side of rangeline. Lighted throughout 24 hours.
14855	- Lighted Buoy 8		Q R		3	Red.	
14860	- North Spoil Bank Buoy A					Yellow can.	
14865	- Lighted Buoy 9		FI G 4s		4	Green.	
14870	- CUT B RANGE FRONT LIGHT	24 33 36 N 81 48 54 W	FI W 2.5s	27			Visible 1.5° each side of rangeline. Lighted throughout 24 hours.
14875	- CUT B RANGE REAR LIGHT 300 yards, 003° from front light.		Iso W 6s	44			Visible 1.5° each side of rangeline. Lighted throughout 24 hours.
14880	- Lighted Buoy 12	24 31 58 N 81 48 54 W	Q R		3	Red.	
14885	- Lighted Buoy 13		FI G 4s		4	Green.	
14887	FORT TAYLOR WEST OBSTRUCTION LIGHT	24 32 36 N 81 48 48 W	FI (2) W 10s	14	3	NW on pile worded DANGER ROCK.	Private aid.
14887.3	Fort Taylor Southwest Obstruction Daybeacon					NW on pile worded DANGER ROCK.	Private aid.
14887.5	Fort Taylor Southeast Obstruction Daybeacon					NW on pile worded DANGER ROCK.	Private aid.
14887.7	Fort Taylor East Obstruction Daybeacon					NW on pile worded DANGER ROCK.	Private aid.
14890	- Lighted Buoy 14		Q R		3	Red.	
14895	- Lighted Buoy 15		FI G 4s		4	Green.	
14900	KEY WEST HARBOR RANGE FRONT LIGHT	24 34 42 N 81 48 00 W	Q W	19		KRW on dolphin.	Visible all around; higher intensity on rangeline.
14905	KEY WEST HARBOR RANGE REAR LIGHT 781 yards, 024.3° from front light.		Iso W 6s	36		KRW on piles.	Visible 4° each side of rangeline.
14910	- Lighted Buoy 17		FI G 4s		4	Green.	
14915	- Lighted Buoy 19		FI G 2.5s		3	Green.	
14920	TRUMAN ANNEX BARRIER PIER LIGHT	24 33 24 N 81 48 30 W	F W	5		On pier.	Private aid.
14925	- Daybeacon 21					SG on pile.	
14930	- Lighted Buoy 23	24 33 37 N 81 48 35 W	FI G 4s		4	Green.	
14935	- Lighted Buoy 24		FI R 4s		3	Red.	
14940	- Lighted Buoy 25		FI G 2.5s		3	Green.	

(1) No.	(2) Name and Location	(3) Position	(4) Characteristic	(5) Height	(6) Range	(7) Structure	(8) Remarks
FLORIDA - Seventh District							
14945	- TURNING BASIN LIGHT 27	24 34 00 N 81 48 30 W	FI G 4s	16	4	SG on dolphin.	
14950	- <i>Turning Basin Lighted Buoy 29</i>		FI G 4s		4	Green.	
14955	- Turning Basin Daybeacon 31					SG on pile.	
Fleming Key							
14960	- Range Front Daybeacon	24 34 30 N 81 47 48 W				KRW on dolphin.	Maintained by U.S. Navy.
14965	- Range Rear Daybeacon 45 yards, 076° from front daybeacon.					KRW on dolphin.	Maintained by U.S. Navy.
14970	- Daybeacon 2					TR on pile.	Maintained by U.S. Navy.
Key West Harbor Main Channel							
14975	KEY WEST BIGHT CHANNEL LIGHT 2	24 33 42 N 81 48 18 W	FI R 4s	16	4	TR on dolphin.	
14980	KEY WEST BIGHT CHANNEL LIGHT 4		Q R	16	4	TR on dolphin.	
14980.1	- Mooring Field LT A	24 34 02 N 81 47 20 W	FI Y 4s				Private aid
14980.2	- Mooring Field LT B		FI Y 4s				Private aid.
14980.3	- Mooring Field LT C		FI Y 4s				Private aid.
14980.4	- Mooring Field LT D		FI Y 4s				Private aid.
14980.5	- Mooring Field LT E		FI Y 4s				Private aid.
KEY WEST HARBOR AND APPROACHES (Chart 11441)							
Garrison Bight Channel							
14985	- APPROACH LIGHT 2	24 35 06 N 81 46 18 W	FI R 4s	16	3	TR on pile.	
14990	- LIGHT 3		FI G 4s	16	4	SG on pile.	
14995	- Daybeacon 4					TR on pile.	
15000	- Daybeacon 6					TR on pile.	
15005	- LIGHT 8		FI R 4s	12	3	TR on pile.	
15010	- Daybeacon 10					TR on pile.	
15015	- Daybeacon 12					TR on pile.	
15020	- LIGHT 13		FI G 4s	16	4	SG on pile.	
15025	- Daybeacon 14					TR on pile.	
15030	- LIGHT 16		FI R 4s	16	3	TR on pile.	
15035	- LIGHT 17		FI G 4s	13	4	SG on pile.	
15040	- LIGHT 18		FI R 4s	16	3	TR on pile.	
15045	- Daybeacon 19					SG on pile.	
15050	- Daybeacon 20					TR on pile.	
15055	- LIGHT 21		FI G 4s	16	4	SG on pile.	

(1) No.	(2) Name and Location	(3) Position	(4) Characteristic	(5) Height	(6) Range	(7) Structure	(8) Remarks
FLORIDA - Seventh District							
15060	- Daybeacon 22					TR on pile.	
Garrison Bight Channel Turning Basin							
15065	- Daybeacon 24	24 33 42 N 81 47 00 W				TR on pile.	
15070	- Daybeacon 25					SG on pile.	
15075	- Daybeacon 26					TR on pile.	
15080	- Daybeacon 27					SG on pile.	
15083	- Daybeacon 28					TR on pile.	
15085	- Daybeacon 29					SG on pile.	
15087	- Daybeacon 30					TR on pile.	
Sand Key Channel							
15090	- Daybeacon 2	24 27 48 N 81 52 48 W				TR on pile.	
15095	Middle Ground Daybeacon 3	24 29 00 N 81 52 54 W				SG on pile.	
15100	- Preferred Channel Buoy	24 30 35 N 81 50 25 W				Red and green bands; nun.	
Key West Southwest Channel							
15105	- <i>Lighted Buoy SW</i>	24 26 36 N 81 58 48 W	Mo (A) W		5	Red and white stripes with red spherical topmark.	
15110	- Buoy A					Red and white stripes with red spherical topmark; can.	
15115	- Buoy B					Red and white stripes with red spherical topmark; can.	
15120	- Buoy C					Red and white stripes with red spherical topmark; can.	
15125	- Buoy 2					Red nun.	
15130	- Buoy 3					Green can.	
15135	- Buoy 4					Red nun.	
15140	- Buoy D					Red and white stripes with red spherical topmark; can.	
15145	- Buoy E					Red and white stripes with red spherical topmark; can.	
15150	- Buoy F					Red and white stripes with red spherical topmark; can.	
Shelter Bay							
15153.1	- Daybeacon 1	24 43 36 N 81 01 31 W				SG on pile.	Private aid.
15153.3	- Daybeacon 3					SG on pile.	Private aid.
15153.5	- Daybeacon 5					SG on pile.	Private aid.
15153.7	- Daybeacon 7					SG on pile.	Private aid.

(1) No.	(2) Name and Location	(3) Position	(4) Characteristic	(5) Height	(6) Range	(7) Structure	(8) Remarks
FLORIDA - Seventh District							
Key West Southwest Channel							
15155	- <i>Wreck Lighted Buoy WR5</i>	24 32 34 N 81 49 32 W	Q G		3	Green.	
Key West Northwest Channel							
15160	- <i>Entrance Lighted Bell Buoy 1</i>	24 43 32 N 81 53 58 W	FI G 2.5s		4	Green.	
15165	- KEY WEST NORTHWEST CHANNEL ENTRANCE LIGHT 6	24 37 56 N 81 53 50 W	Q R	24	4	TR and KRW on piles.	Visible all around.
15175	- JETTY LIGHT A	24 38 24 N 81 53 36 W	Q Y	18	7	NY on dolphin.	
15180	- Buoy 2					Red nun.	
15185	- <i>Lighted Buoy 3</i>		Q G		4	Green.	
15190	- Buoy 4					Red nun.	
15195	- <i>Lighted Buoy 5</i>		FI G 2.5s		4	Green.	
15200	- Daybeacon 8					TR on pile.	
15205	- Buoy 9					Green can.	
15210	- LIGHT 10	24 36 54 N 81 52 36 W	FI R 4s	12	4	TR on pile.	
15215	- Daybeacon 11					SG on pile.	
15220	- LIGHT 12		FI R 2.5s	16	4	TR on pile.	
15225	- LIGHT 14		FI R 6s	16	4	TR on pile.	
15230	- Daybeacon 15					SG on pile.	
15235	- LIGHT 15A		FI G 4s	14	4	SG on pile.	
15240	- Daybeacon 16					TR on pile.	
15245	- LIGHT 17		FI G 2.5s	16	4	SG on pile.	
15250	- LIGHT 18 On east point of shoals.	24 33 28 N 81 49 42 W	FI R 2.5s	36	4	TR on red triangular pyramidal skeleton structure on piles.	
15255	- LIGHT 19 On southeast end of middle ground.	24 33 40 N 81 49 14 W	FI G 4s	16	4	SG on pile.	
Lake Passage Channel							
15260	- Daybeacon 1	24 34 12 N 81 50 30 W				SG on pile.	Private aid.
15265	- Daybeacon 2					TR on pile.	Private aid.
15270	- Daybeacon 4					TR on pile.	Private aid.
15270.3	- Daybeacon 5					SG on pile.	Private aid.
15275	- Daybeacon 6					TR on pile.	Private aid.
15280	- Daybeacon 7					SG on pile.	Private aid.
15285	- Daybeacon 8					TR on pile.	Private aid.
15290	- Daybeacon 10					TR on pile.	Private aid.
15295	- Daybeacon 12					TR on pile.	Private aid.

(1) No.	(2) Name and Location	(3) Position	(4) Characteristic	(5) Height	(6) Range	(7) Structure	(8) Remarks
FLORIDA - Seventh District							
15295.3	- Daybeacon 13					SG on pile.	Private aid.
15300	- Daybeacon 13A					SG on pile.	Private aid.
15305	- Daybeacon 14					TR on pile.	Private aid.
15305.4	- Daybeacon 14A					TR on pile.	Private aid.
15310	- Daybeacon 15					SG on pile.	Private aid.
15315	- Daybeacon 16					TR on pile.	Private aid.
15320	- Daybeacon 17					SG on pile.	Private aid.
15325	- Daybeacon 18					TR on pile.	Private aid.
Calda Channel							
15330	- LIGHT 1	24 37 48 N 81 49 36 W	FIG 4s	16	4	SG on pile.	
15335	- Daybeacon 3					SG on pile.	
15340	- Daybeacon 5					SG on pile.	
15345	- Daybeacon 6					TR on pile.	
15350	- Daybeacon 6A					TR on pile.	
15355	- Daybeacon 8					TR on pile.	
15360	- Daybeacon 9					SG on pile.	
15370	- Daybeacon 12					TR on pile.	
15375	- Daybeacon 13					SG on pile.	
15380	- Daybeacon 14					TR on pile.	
15385	Calda Channel Daybeacon 16	24 36 45 N 81 48 19 W				TR on pile.	
15390	Calda Channel Daybeacon 15	24 36 46 N 81 48 17 W				SG on pile.	
15395	- Daybeacon 17					SG on pile.	
15400	- Daybeacon 18					TR on pile.	
15403	Calda Channel Buoy 20	26 36 20 N 81 48 22 W				Red nun.	
15405	Calda Channel Shoal Daybeacon	24 36 20 N 81 48 23 W				NW on pile worded SHOAL.	
15410	- Daybeacon 21					SG on pile.	
15415	- Daybeacon 22					TR on pile.	
15420	- Daybeacon 24					TR on pile.	
15425	- Daybeacon 25					SG on pile.	
SAND KEY TO REBECCA SHOAL (Chart 11439)							
Boca Grande Channel							
15430	- Daybeacon 1	24 37 18 N 82 04 24 W				SG on pile.	
15435	- Daybeacon 2					TR on pile.	

(1) No.	(2) Name and Location	(3) Position	(4) Characteristic	(5) Height	(6) Range	(7) Structure	(8) Remarks
FLORIDA - Seventh District							
DRY TORTUGAS (Chart 11438)							
Garden Keys							
Dry Tortugas Southeast Channel							
15440	- LIGHT 1	24 35 36 N 82 52 24 W	FIG 2.5s	19	3	SG on dolphin.	
15445	- <i>Lighted Buoy 2</i>		FIR 4s		3	Red.	
15450	- LIGHT 3	24 38 18 N 82 51 42 W	FIG 4s	16	4	SG on dolphin.	
15455	- Daybeacon 4					TR on pile.	
15460	Dry Tortugas Southeast Middle Ground Daybeacon On east side of shoal.	24 38 51 N 82 52 14 W				JR on pile.	
Fort Jefferson East Channel							
15465	- Danger Daybeacon	24 38 10 N 82 52 30 W				NW on pile worded DANGER CHANNEL CLOSED.	
15470	- Danger Daybeacon					NW on pile worded DANGER CHANNEL CLOSED.	
15475	- Danger Daybeacon					NW on pile worded DANGER CHANNEL CLOSED.	
15480	- Danger Daybeacon					NW on pile worded DANGER CHANNEL CLOSED.	
15485	- Danger Daybeacon					NW on pile worded DANGER CHANNEL CLOSED.	
15490	- Danger Daybeacon					NW on pile worded DANGER CHANNEL CLOSED.	
15495	- Danger Daybeacon					NW on pile worded DANGER CHANNEL CLOSED.	
Dry Tortugas Southwest Channel							
15500	- Buoy 1					Green can.	
15505	- Daybeacon 3	24 37 36 N 82 54 30 W				SG on pile.	
15510	- Daybeacon 4					TR on pile.	
15515	- Daybeacon 6					TR on pile.	
15520	White Shoal North Daybeacon 7					SG on pile.	
Fort Jefferson West Channel							
15525	- Daybeacon 2	24 37 42 N 82 52 54 W				TR on pile.	
15530	- Daybeacon 3					SG on pile.	
15535	- Daybeacon 4					TR on pile.	
15540	- Daybeacon 6					TR on pile.	
15545	- Daybeacon 7					SG on pile.	
15550	- Daybeacon 8					TR on pile.	
15555	- Daybeacon 9					SG on pile.	

(1) No.	(2) Name and Location	(3) Position	(4) Characteristic	(5) Height	(6) Range	(7) Structure	(8) Remarks
FLORIDA - Seventh District							
15560	- Daybeacon 10					TR on pile.	
15565	- Daybeacon 11					SG on pile.	
15570	- Daybeacon 12					TR on pile.	
Bird Key Harbor							
15575	- Daybeacon 2BK	24 37 30 N 82 52 54 W				TR on pile.	
15580	- Daybeacon 3BK					SG on pile.	
15585	- Daybeacon 5BK					SG on pile.	
FLORIDA KEYS (Chart 11452)							
Florida Bay							
Long Key - Cape Sable							
15590	ARSENIC BANK LIGHT 1	24 52 12 N 80 53 06 W	FI G 4s	16	4	SG on dolphin.	
15595	ARSENIC BANK LIGHT 2		FI R 4s	16	3	TR on dolphin.	
15600	Tripod Bank Daybeacon 3					SG on pile.	
15605	SPRIGGER BANK LIGHT 5		FI G 4s	16	4	SG on pile.	
15610	SCHOONER BANK LIGHT 6		FI R 4s	16	3	TR on dolphin.	
15625	OXFOOT BANK LIGHT 10		FI R 4s	16	3	TR on dolphin.	

Section 14

Florida Everglades National Park to Capri Pass

(1) No.	(2) Name and Location	(3) Position	(4) Characteristic	(5) Height	(6) Range	(7) Structure	(8) Remarks
FLORIDA - Seventh District							
EVERGLADES NATIONAL PARK (Chart 11433)							
Florida Bay							
East Cape							
15647	SEA KEYS MONITOR	25 05 00 N 81 05 30 W	FI Y 4s	14		NY on pile.	Private aid.
15647.1	SNAKE BIGHT OBSTRUCTION LIGHT	25 10 03 N 80 52 42 W	FI W 6s			NW on pile worded OBSTRUCTION.	Private aid.
15648	MIDDLE OBSTRUCTION LIGHT	25 06 36 N 81 01 16 W	FI W 6s			NW on pile worded OBSTRUCTION.	Private aid.
15649	WEST LAKE OBSTRUCTION LIGHT	25 12 28 N 80 48 07 W	FI W 6s			NW on pile worded OBSTRUCTION.	Private aid.
15650 1205	- EAST CAPE LIGHT 2	25 05 00 N 81 04 58 W	FI R 4s	16	6	TR on dolphin.	
15655	- Daybeacon 1A					SG on dolphin.	
15660	- Daybeacon 4					TR on pile.	
15665	- LIGHT 5		FI G 4s	16	4	SG on dolphin.	
Florida Bay							
15670	Joe Kemp Channel Daybeacon 6					TR on pile.	
15675	Joe Kemp Channel Daybeacon 8					TR on pile.	
Flamingo Channel							
15680	- FLAMINGO CHANNEL LIGHT 9	25 07 25 N 80 55 47 W	FI G 4s	16	4	SG on dolphin.	
15685	- Daybeacon 10					TR on pile.	
15690	- Daybeacon 11					SG on pile.	
15695	- Daybeacon 12					TR on pile.	
15700	- Daybeacon 13					SG on pile.	
15705	- Daybeacon 14					TR on pile.	
15710	- LIGHT 15		FI G 2.5s	16	3	SG on dolphin.	
15715	- Daybeacon 16					TR on pile.	
15720	- Daybeacon 18					TR on pile.	
Wilderness Waterway Coot Bay							
15725	- Buoy 1	25 11 03 N 80 54 45 W				Green can.	
15730	- Daybeacon 2					TR on pile.	
15735	- Daybeacon 3					SG on pile.	

(1) No.	(2) Name and Location	(3) Position	(4) Characteristic	(5) Height	(6) Range	(7) Structure	(8) Remarks
FLORIDA - Seventh District							
15740	- Daybeacon 4					TR on pile.	
15745	- Daybeacon 5					SG on pile.	
15750	- Daybeacon 6					TR on pile.	
15755	- Daybeacon 8					TR on pile.	
Whitewater Bay							
15760	- Daybeacon 10	25 10 45 N 80 55 52 W				TR on pile.	
15765	- Daybeacon 12					TR on pile.	
15770	- Daybeacon 14					TR on pile.	
15775	- Daybeacon 18					TR on pile.	
15780	- Daybeacon 20					TR on pile.	
15785	- Daybeacon 22					TR on pile.	
15790	- Daybeacon 23					SG on pile.	
15795	- Daybeacon 25					SG on pile.	
15800	- Daybeacon 26					TR on pile.	
15805	- Daybeacon 28					TR on pile.	
15810	- Daybeacon 30					TR on pile.	
15815	- Daybeacon 32					TR on pile.	
15820	- Daybeacon 33					SG on pile.	
15825	- Daybeacon 34					TR on pile.	
15830	- Daybeacon 35					SG on pile.	
15835	- Daybeacon 36					TR on pile.	
15840	- Daybeacon 38					TR on pile.	
15845	- Daybeacon 40					TR on pile.	
Cormorant Pass							
15850	- Daybeacon 42	25 19 21 N 81 02 14 W				TR on pile.	
15855	- Daybeacon 44					TR on pile.	
15860	- Daybeacon 45					SG on pile.	
15865	- Daybeacon 47					SG on pile.	
15870	- Daybeacon 48					TR on pile.	
Oyster Bay							
15875	- Daybeacon 50	25 19 54 N 81 03 42 W				TR on pile.	
15880	- Daybeacon 51					SG on pile.	
15885	- Daybeacon 53					SG on pile.	
15890	- Daybeacon 55					SG on pile.	
15895	- Daybeacon 57					SG on pile.	

(1) No.	(2) Name and Location	(3) Position	(4) Characteristic	(5) Height	(6) Range	(7) Structure	(8) Remarks
FLORIDA - Seventh District							
15900	- Daybeacon 59					SG on pile.	
15905	- Daybeacon 61					SG on pile.	
15910	- Daybeacon 62					TR on pile.	
15915	- Daybeacon 63					SG on pile.	
Little Shark River							
15920	- Daybeacon 64					TR on pile.	
15925	- Daybeacon 65					SG on pile.	
15930	- Daybeacon 67					SG on pile.	
15935	- Daybeacon 68					TR on pile.	
15940	- Daybeacon 69					SG on pile.	
15945	- Daybeacon 70					TR on pile.	
Little Shark River Entrance							
15950	- LIGHT 1	25 19 21 N 81 09 14 W	FI G 4s	16	4	SG on dolphin.	
15955	- Daybeacon 3					SG on pile.	
15960	- Daybeacon 4					TR on pile.	
CHATHAM RIVER TO CLAM PASS (Chart 11429)							
Indian Key Pass							
15965	- LIGHT IK	25 44 59 N 81 29 54 W	Mo (A) W	16	5	MR on pile.	
15970	- LIGHT 1 On South end of bank.	25 47 59 N 81 28 04 W	FI G 4s	16	4	SG on pile.	
15975	- Daybeacon 3					SG on pile.	
15980	- LIGHT 4		FI R 4s	16	3	TR on pile.	
15985	- Daybeacon 6					TR on pile.	
15990	- LIGHT 7		FI G 4s	16	4	SG on pile.	
15995	- Daybeacon 9					SG on pile.	
16000	- Daybeacon 10					TR on pile.	
16005	- Daybeacon 11					SG on pile.	
16010	- Daybeacon 11A					SG on pile.	
16015	- LIGHT 12		FI R 4s	16	3	TR on pile.	
16020	- Daybeacon 13					SG on pile.	
16025	- Daybeacon 14					TR on pile.	
16030	- LIGHT 15		FI G 4s	16	4	SG on pile.	
16035	- Daybeacon 16					TR on pile.	
16040	- Daybeacon 17					SG on pile.	
16045	- Daybeacon 18					TR on pile.	
16050	- Daybeacon 20					TR on pile .	

(1) No.	(2) Name and Location	(3) Position	(4) Characteristic	(5) Height	(6) Range	(7) Structure	(8) Remarks
FLORIDA - Seventh District							
16055	- LIGHT 22		FI R 4s	16	3	TR on pile.	
16060	- Daybeacon 23					SG on pile.	
Chokoloskee Bay Channel							
16065	- Daybeacon 24	25 50 21 N 81 24 28 W				TR on pile.	
16070	- Daybeacon 25					SG on pile.	
16075	- Daybeacon 26					TR on pile.	
16080	- Daybeacon 27					SG on pile.	
16085	- LIGHT 28		FI R 4s	16	3	TR on pile.	
16090	- Daybeacon 29					SG on pile.	
16095	- Daybeacon 30					TR on pile.	
16100	- Daybeacon 32					TR on pile.	
National Park Service Boat Basin South Channel							
16105	- Daybeacon 1	25 50 08 N 81 23 31 W				SG on pile.	Private aid.
16110	- Daybeacon 2					TR on pile.	Private aid.
16115	- Daybeacon 3					SG on pile.	Private aid.
16120	- Daybeacon 4					TR on pile.	Private aid.
16125	- Daybeacon 5					SG on pile.	Private aid.
16130	- Daybeacon 6					TR on pile.	Private aid.
National Park Service Boat Basin West Channel							
16135	- Daybeacon 1	25 50 56 N 81 23 31 W				SG on pile.	Private aid.
16140	- Daybeacon 2					TR on pile.	Private aid.
16145	- Daybeacon 4					TR on pile.	Private aid.
16150	- Daybeacon 5					SG on pile.	Private aid.
16155	- Daybeacon 6					TR on pile.	Private aid.
16160	- Daybeacon 7					SG on pile.	Private aid.
Barron River Channel							
16165	- LIGHT 33	25 51 14 N 81 23 32 W	FI G 4s	16	3	SG on pile.	
16170	- Daybeacon 34					TR on pile.	
16175	- Daybeacon 35					SG on pile.	
16180	- Daybeacon 37					SG on pile.	
16185	- Daybeacon 39					SG on pile.	
16190	- Daybeacon 41					SG on pile.	
16195	- Daybeacon 44					TR on pile.	
16200	- Daybeacon 46					TR on pile.	

(1) No.	(2) Name and Location	(3) Position	(4) Characteristic	(5) Height	(6) Range	(7) Structure	(8) Remarks
FLORIDA - Seventh District							
16205	- Daybeacon 47					SG on pile.	
16210	- Daybeacon 50					TR on pile.	
16215	- Daybeacon 51					SG on pile.	
16220	- Daybeacon 52					TR on pile.	
16225	- Daybeacon 53					SG on pile.	
16230	- Daybeacon 55					SG on pile.	
LOSTMANS RIVER TO WIGGINS PASS (Chart 11430)							
Gullivan Bay							
Faka Union Channel							
16235	- Daybeacon 3	25 50 46 N 81 32 57 W				SG on pile.	Private aid.
16240	- Daybeacon 4					TR on pile.	Private aid.
16245	- Daybeacon 5					SG on pile.	Private aid.
16250	- Daybeacon 6					TR on pile.	Private aid.
16255	- Daybeacon 8					TR on pile.	Private aid.
16260	- Daybeacon 10					TR on pile.	Private aid.
16265	- Daybeacon 11					SG on pile.	Private aid.
16270	- Daybeacon 12					TR on pile.	Private aid.
16275	- Daybeacon 13					SG on pile.	Private aid.
16280	- Daybeacon 15					SG on pile.	Private aid.
16285	- Daybeacon 17					SG on pile.	Private aid.
16290	- Daybeacon 19					SG on pile.	Private aid.
16300	- Daybeacon 23					SG on pile.	Private aid.
16305	- Daybeacon 24					TR on pile.	Private aid.
16310	- Daybeacon 26					TR on pile.	Private aid.
16315	- Daybeacon 27					SG on pile.	Private aid.
16320	- Daybeacon 28					TR on pile.	Private aid.
16325	- Daybeacon 29					SG on pile.	Private aid.
16330	- Daybeacon 30					TR on pile.	Private aid.
16335	- Daybeacon 32					TR on pile.	Private aid.
16340	- Daybeacon 33					SG on pile.	Private aid.
16345	- Daybeacon 34					TR on pile.	Private aid.
16350	- Daybeacon 35					SG on pile.	Private aid.
16355	- Daybeacon 36					TR on pile.	Private aid.
16360	- Daybeacon 37					SG on pile.	Private aid.
16365	- Daybeacon 38					TR on pile.	Private aid.
16370	- Daybeacon 39					SG on pile.	Private aid.

(1) No.	(2) Name and Location	(3) Position	(4) Characteristic	(5) Height	(6) Range	(7) Structure	(8) Remarks
FLORIDA - Seventh District							
16375	- Daybeacon 41					SG on pile.	Private aid.
16380	- Daybeacon 42					TR on pile.	Private aid.
16385	- Daybeacon 40					TR on pile.	Private aid.
16390	- Daybeacon 44					TR on pile.	Private aid.
Gullivan Bay							
Blackwater River							
16480	- Daybeacon 2	25 55 00 N 81 36 48 W				TR on pile.	Private aid.
16485	- Daybeacon 4					TR on pile.	Private aid.
16500	- Daybeacon 9					SG on pile.	Private aid.
16505	- Daybeacon 10					TR on pile.	Private aid.
16510	- Daybeacon 11					SG on pile.	Private aid.
16515	- Daybeacon 12					TR on pile.	Private aid.
16520	- Daybeacon 13					SG on pile.	Private aid.
16525	- Daybeacon 14					TR on pile.	Private aid.
16530	- Daybeacon 15					SG on pile.	Private aid.
16535	- Daybeacon 16					TR on pile.	Private aid.
16540	- Daybeacon 17					SG on pile.	Private aid.
16555	- Daybeacon 22					TR on pile.	Private aid.
16560	- Daybeacon 23					SG on pile.	Private aid.
16565	- Daybeacon 24					TR on pile.	Private aid.
16570	- Daybeacon 25					SG on pile.	Private aid.
16580	- Daybeacon 28					TR on pile.	Private aid.
16585	- Daybeacon 30					TR on pile.	Private aid.
16590	- Daybeacon 31					SG on pile.	Private aid.
16595	- Daybeacon 33					SG on pile.	Private aid.
16600	- Daybeacon 35					SG on pile.	Private aid.
16605	- Daybeacon 36					TR on pile.	Private aid.
16610	- Daybeacon 38					TR on pile.	Private aid.
16615	- Daybeacon 39					SG on pile.	Private aid.
16620	- Daybeacon 41					SG on pile.	Private aid.
16625	- Daybeacon 43					SG on pile.	Private aid.
16630	- Daybeacon 45					SG on pile.	Private aid.
16635	- Daybeacon 47					SG on pile.	Private aid.
16640	- Daybeacon 48					TR on pile.	Private aid.
16645	- Daybeacon 49					SG on pile.	Private aid.
16660	- Daybeacon 54					TR on pile.	Private aid.

(1) No.	(2) Name and Location	(3) Position	(4) Characteristic	(5) Height	(6) Range	(7) Structure	(8) Remarks
FLORIDA - Seventh District							
16665	- Daybeacon 56					TR on pile.	Private aid.
	Caxambas Bay						
16670	COON KEY LIGHT	25 52 54 N 81 37 56 W	FI W 4s	22	6	NR on pile.	
16675	- South Approach Daybeacon 2	25 53 06 N 81 38 36 W				TR on pile.	Private aid.
16680	- South Approach Daybeacon 4					TR on pile.	Private aid.
16685	- Daybeacon 1					SG on pile.	Private aid.
16690	- Daybeacon 3					SG on pile.	Private aid.
16695	- Daybeacon 5					SG on pile.	Private aid.
16700	- Daybeacon 6					TR on pile.	Private aid.
16705	- Daybeacon 7					SG on pile.	Private aid.
16710	- Daybeacon 8					TR on pile.	Private aid.
16715	- Daybeacon 11					SG on pile.	Private aid.
16720	- Daybeacon 13					SG on pile.	Private aid.
16725	- Daybeacon 14					TR on pile.	Private aid.
16730	- Daybeacon 15					SG on pile.	Private aid.
16735	- Daybeacon 16					TR on pile.	Private aid.
16740	- Daybeacon 17					SG on pile.	Private aid.
16745	- Daybeacon 18					TR on pile.	Private aid.
16750	- Daybeacon 19					SG on pile.	Private aid.
	Horrs Island North Channel						
16755	- Daybeacon 1	25 54 30 N 81 41 30 W				SG on pile.	Private aid.
16760	- Daybeacon 2					TR on pile.	Private aid.
16765	- Daybeacon 3					SG on pile.	Private aid.
16770	- Daybeacon 4					TR on pile.	Private aid.
16775	- Daybeacon 5					SG on pile.	Private aid.
16780	- Daybeacon 6					TR on pile.	Private aid.
16785	- Daybeacon 7					SG on pile.	Private aid.
16790	- Daybeacon 8					TR on pile.	Private aid.
	Snook Hole Channel						
16790.01	- Daybeacon 1	25 52 56 N 81 40 53 W				SG on pile.	Private aid.
16790.02	- Daybeacon 2					TR on pile.	Private aid.
16790.03	- Daybeacon 3					SG on pile.	Private aid.
16790.04	- Daybeacon 4					TR on pile.	Private aid.
16790.05	- Daybeacon 5					SG on pile.	Private aid.

(1) No.	(2) Name and Location	(3) Position	(4) Characteristic	(5) Height	(6) Range	(7) Structure	(8) Remarks
FLORIDA - Seventh District							
16790.06	- Daybeacon 8					TR on pile.	Private aid.
16790.07	- Daybeacon 9					SG on pile.	Private aid.
Big Marco River							
16795	- Daybeacon 2	25 54 01 N 81 38 15 W				TR on pile.	
16800	- Daybeacon 3					SG on pile.	
16805	- Daybeacon 4					TR on pile.	
16810	- Daybeacon 6					TR on pile.	
16815	- Daybeacon 7					SG on pile.	
16820	- Daybeacon 8					TR on pile.	
16825	- Daybeacon 10					TR on pile.	
16830	- Daybeacon 12					TR on pile.	
Moran's Marina Channel							
16835	- Daybeacon 1	25 56 00 N 81 39 18 W				SG on pile.	Private aid.
16840	- Daybeacon 2					TR on pile.	Private aid.
16845	- Daybeacon 3					SG on pile.	Private aid.
16850	- Daybeacon 4					TR on pile.	Private aid.
Big Marco River							
16855	- Daybeacon 15	25 56 04 N 81 39 14 W				SG on pile.	
16860	- Daybeacon 16					TR on pile.	
16865	- Daybeacon 17					SG on pile.	
16870	- Daybeacon 18					TR on pile.	
16875	- Daybeacon 20					TR on pile.	
16880	- Daybeacon 21					SG on pile.	
16885	- Daybeacon 22					TR on pile.	
16890	- Daybeacon 24					TR on pile.	
16895	- Daybeacon 25					SG on pile.	
16900	- Daybeacon 26					TR on pile.	
Addison Bay							
16901.1	-Daybeacon 1	25 58 03 N 81 40 33 W				SG on pile.	Private aid.
16901.2	-Daybeacon 2					TR on pile.	Private aid.
16901.3	-Daybeacon 3					SG on pile.	Private aid.
16901.4	-Daybeacon 4					TR on pile.	Private aid.
16901.5	-Daybeacon 5					SG on pile.	Private aid.
16901.6	-Daybeacon 6					TR on pile.	Private aid.

(1) No.	(2) Name and Location	(3) Position	(4) Characteristic	(5) Height	(6) Range	(7) Structure	(8) Remarks
FLORIDA - Seventh District							
16901.7	Daybeacon 7					SG on pile.	Private aid.
16901.8	-Daybeacon 8					TR on pile.	Private aid.
Gullivan Bay							
Caxambas Pass							
16905	- ENTRANCE LIGHT C	25 54 18 N 81 44 12 W	Mo (A) W		8	NR on pile.	Private aid.
16910	- Daybeacon 1					SG on pile.	Private aid.
16915	- Daybeacon 2					TR on pile.	Private aid.
16917	- Breakwater North Obstruction Daybeacon	25 54 36 N 81 43 54 W				NW on pile worded DANGER BREAKWATER.	Private aid.
16917.5	- BREAKWATER NORTH OBSTRUCTION LIGHT		FI W 4s		17	NW on pile worded DANGER BREAKWATER.	Private aid.
16917.7	- Breakwater Center Obstruction Daybeacon	25 54 30 N 81 43 54 W				NW on pile worded DANGER BREAKWATER.	Private aid.
16917.8	- BREAKWATER CENTER OBSTRUCTION LIGHT		FI W 4s		17	NW on pile worded DANGER BREAKWATER.	Private aid.
16917.9	- Breakwater Obstruction Daybeacon					NW on pile worded DANGER BREAKWATER.	Private aid.
16918	- BREAKWATER SOUTH OBSTRUCTION LIGHT		FI W 4s		17	NW on pile worded DANGER BREAKWATER.	Private aid.
16918.5	- Breakwater South Obstruction Daybeacon	25 54 30 N 81 43 54 W				NW on pile worded DANGER BREAKWATER.	Private aid.
16920	- Daybeacon 3					SG on pile.	Private aid.
16925	- Daybeacon 4					TR on pile.	Private aid.
16925.5	- Daybeacon 5					SG on pile.	Private aid.
16930	- Daybeacon 6					TR on pile.	Private aid.
16935	- Daybeacon 8					TR on pile.	Private aid.
16940	- Daybeacon 10					TR on pile.	Private aid.

Section 15

Florida Capri Pass to San Carlos Bay

(1) No.	(2) Name and Location	(3) Position	(4) Characteristic	(5) Height	(6) Range	(7) Structure	(8) Remarks
FLORIDA - Seventh District							
LOSTMANS RIVER TO WIGGINS PASS (Chart 11430)							
Capri Pass							
16945	CAPRI PASS SHOAL LIGHT	25 58 15 N 81 46 17 W	Q W	16	5	NW on pile worded SHOAL.	DANGER
16947	Capri Pass Light 2	25 58 30 N 81 46 16 W	FI R 2.5s	16	3	TR on pile	
16955	Capri Pass Light 3	25 58 34 N 81 45 23 W	FI G 4s	16	3	Sg on pile.	
16960	Capri Pass Light 4	25 58 26 N 81 45 22 W	FI R 4s	16	3	TR on pile.	
16960.1	Capri Pass Shoal Daybeacon	25 58 26 N 81 45 22 W				NW on pile worded SHOAL.	DANGER
16961	South Point North Obstruction Daybeacon	25 57 36 N 81 44 54 W				NW on pile worded DANGER SUBMERGED T-GROIN.	Private aid.
16962	South Point South Obstruction Daybeacon	25 57 30 N 81 45 00 W				NW on pile worded DANGER SUBMERGED T-GROIN.	Private aid.
16965	- Daybeacon 5					SG on pile.	
16970	-LIGHT 6		FI R 2.5s	16	3	TR on pile.	
16975	- Daybeacon 7					SG on pile.	
16980	- Daybeacon C	25 58 23 N 81 44 39 W				JG on pile.	
16983	Capri Pass Daybeacon 8	25 58 16 N 81 44 36 W				TR on pile.	
16985	- LIGHT 9		Q G	16	3	SG on pile.	
16986	Royal Marco Point North Obstruction Daybeacon	25 58 13 N 81 44 22 W				NW on pile worded DANGER SUBMERGED T-GROIN.	Private aid.
16987	Royal Marco Point South Obstruction Daybeacon	25 58 06 N 81 44 30 W				NW on pile worded DANGER SUBMERGED T-GROIN.	Private aid.
16990	- Daybeacon 11					SG on pile.	
16995	CAPRI PASS LIGHT 12	25 58 28 N 81 44 05 W	FI R 4s	16	3	TR on pile.	
17000	CAPRI PASS LIGHT 14	25 58 29 N 81 43 49 W	FI R 2.5s	13	3	TR on pile.	
17005	- Daybeacon 15					SG on pile.	
Collier Bay							
17010	- Daybeacon 2	25 58 00 N 81 43 54 W				TR on pile.	Private aid.
17015	- Daybeacon 3					SG on pile.	Private aid.

(1) No.	(2) Name and Location	(3) Position	(4) Characteristic	(5) Height	(6) Range	(7) Structure	(8) Remarks
FLORIDA - Seventh District							
17020	- Daybeacon 4					TR on pile.	Private aid.
17025	- Daybeacon 5					SG on pile.	Private aid.
17030	- Daybeacon 5A					SG on pile.	Private aid.
17035	- Daybeacon 6					TR on pile.	Private aid.
17040	- Daybeacon 7					SG on pile.	Private aid.
Capri Pass							
17045	- Shoal Daybeacon A	25 58 10 N 81 43 30 W				NW on pile worded DANGER SHOAL.	
17050	- Shoal Daybeacon B					NW on pile worded DANGER SHOAL.	
Factory Bay							
17055	- West Channel Daybeacon 1	25 58 18 N 81 43 30 W				SG on pile.	Private aid.
17060	- West Channel Daybeacon 3					SG on pile.	Private aid.
17065	- West Channel Daybeacon 5					SG on pile.	Private aid.
17070	- East Channel Daybeacon 2					TR on pile.	Private aid.
17075	- East Channel Daybeacon 4					TR on pile.	Private aid.
17080	- East Channel Daybeacon 6					TR on pile.	Private aid.
17085	MARCO ISLAND YACHT CLUB OBSTRUCTION LIGHT	25 57 42 N 81 42 42 W	FI W 2s			On pier.	Private aid.
Big Marco Pass - Gordon Pass							
17090	- Daybeacon 1	25 58 30 N 81 44 36 W				SG on pile.	
17095	- Daybeacon 2					TR on pile.	
17100	- Daybeacon 1A					SG on pile.	
Isles of Capri							
17105	- Daybeacon 2	25 58 48 N 81 44 12 W				TR on pile.	Private aid.
17110	- Daybeacon 3					SG on pile.	Private aid.
17115	- Daybeacon 4					TR on pile.	Private aid.
17120	- Daybeacon 5					SG on pile.	Private aid.
17125	- Daybeacon 6					TR on pile.	Private aid.
17135	- Daybeacon 8					TR on pile.	Private aid.
17140	- Daybeacon 9					SG on pile.	Private aid.
17145	- Daybeacon 10					TR on pile.	Private aid.
17150	- Daybeacon 11					SG on pile.	Private aid.

(1) No.	(2) Name and Location	(3) Position	(4) Characteristic	(5) Height	(6) Range	(7) Structure	(8) Remarks
FLORIDA - Seventh District							
Big Marco Pass - Gordon Pass							
17160	- Daybeacon 2A	25 58 48 N 81 44 18 W				TR on pile.	
17165	- Daybeacon 3					SG on pile.	
17167	- Daybeacon 3A					SG on pile.	
17170	- Daybeacon 5					SG on pile.	
17175	- Daybeacon 6					TR on pile.	
17180	- Daybeacon 7					SG on pile.	
17185	- Daybeacon 12					TR on pile.	
17190	- Daybeacon 13					SG on pile.	
17195	- Daybeacon 14					TR on pile.	
17200	- Daybeacon 15					SG on pile.	
17205	- Daybeacon 16					TR on pile.	
17210	- Daybeacon 17					SG on pile.	
17215	- Daybeacon 18					TR on pile.	
17220	- Daybeacon 18A					TR on pile.	
17225	- Daybeacon 19					SG on pile.	
17230	- Daybeacon 20					TR on pile.	
17235	- Daybeacon 21					SG on pile.	
Hall Bay Channel							
17235.01	- Daybeacon 1	26 01 15 N 81 44 23 W				SG on pile.	Private aid.
17235.02	- Daybeacon 2					TR on pile.	Private aid.
17235.03	- Daybeacon 3					SG on pile.	Private aid.
17235.04	- Daybeacon 4					TR on pile.	Private aid.
17235.05	- Daybeacon 5					SG on pile.	Private aid.
17235.06	- Daybeacon 6					TR on pile.	Private aid.
17235.07	- Daybeacon 7					SG on pile.	Private aid.
17235.08	- Daybeacon 8					TR on pile.	Private aid.
Big Marco Pass - Gordon Pass							
17235.5	- Daybeacon 22					TR on pile.	
17240	- Daybeacon 23					SG on pile.	
17250	- Daybeacon 25					SG on pile.	
17255	- Daybeacon 26					TR on pile.	
17260	- Daybeacon 27					SG on pile.	
17265	- Daybeacon 27A					SG on pile.	
17270	- Daybeacon 28					TR on pile.	

(1) No.	(2) Name and Location	(3) Position	(4) Characteristic	(5) Height	(6) Range	(7) Structure	(8) Remarks
FLORIDA - Seventh District							
17275	- Daybeacon 28A					TR on pile.	
17280	- Daybeacon 29					SG on pile.	
17285	- Daybeacon 30					TR on pile.	
17290	- Daybeacon 30A					TR on pile.	
17295	- Daybeacon 31					SG on pile.	
17300	- Daybeacon 33					SG on pile.	
17305	- Daybeacon 34					TR on pile.	
17310	- Daybeacon 36					TR on pile.	
17315	- Daybeacon 38					TR on pile.	
17320	- Daybeacon 40					TR on pile.	
17325	- Daybeacon 42					TR on pile.	
17330	- Daybeacon 44					TR on pile.	
17335	- Daybeacon 46					TR on pile.	
17340	- Daybeacon 47					SG on pile.	
17345	- Daybeacon 48					TR on pile.	
17350	- Daybeacon 49					SG on pile.	
17355	- Daybeacon 50					TR on pile.	
17360	- Daybeacon 51					SG on pile.	
17365	- Daybeacon 52					TR on pile.	
17370	- Daybeacon 53					SG on pile.	
17375	- Daybeacon 54					TR on pile.	
17380	- Daybeacon 55					SG on pile.	
17385	- Daybeacon 56					TR on pile.	
17390	- Daybeacon 57					SG on pile.	
17395	- Daybeacon 58					TR on pile.	
17400	- Daybeacon 60					TR on pile.	
17405	- Daybeacon 62					TR on pile.	
17410	- Daybeacon 64					TR on pile.	
17415	- Daybeacon 65					SG on pile.	
17420	- Daybeacon 66					TR on pile.	
17420.5	- Daybeacon 67					SG on pile.	
17425	- Daybeacon 68					TR on pile.	
17430	- Daybeacon 69					SG on pile.	
17435	- Daybeacon 71					SG on pile.	
17440	- Daybeacon 73					SG on pile.	
17445	- Junction Daybeacon G	26 06 04 N 81 47 13 W				JR on pile.	

(1) No.	(2) Name and Location	(3) Position	(4) Characteristic	(5) Height	(6) Range	(7) Structure	(8) Remarks
FLORIDA - Seventh District							
Gordon Pass Channel							
17450 1240	GORDON PASS LIGHT 1	26 05 29 N 81 48 41 W	FI G 2.5s	16	5	SG on pile.	
17455	- Daybeacon 2	26 05 29 N 81 48 25 W				TR on pile.	
17460	- Daybeacon 3					SG on pile.	
17465	- LIGHT 4		FI R 2.5s	17	3	TR on pile.	
17470	- Daybeacon 5					SG on pile.	
17475	Gordon Pass North Jetty Obstruction Daybeacon	26 05 37 N 81 48 05 W				NW on pile worded DANGER SUBMERGED ROCK.	Private aid.
17477	Gordon Pass South Jetty Obstruction Daybeacon B	26 05 28 N 71 48 11 W				NW on pile worded DANGER SUBMERGED ROCK.	Private aid.
17479	Gordon Pass South Jetty Obstruction Daybeacon C	26 05 30 N 81 48 11 W				NW on pile worded DANGER SUBMERGED ROCK.	Private aid.
17480	- Obstruction Daybeacon	26 05 30 N 81 48 12 W				NW on pile worded DANGER SUBMERGED JETTY.	Private aid.
17480.01	- Gordon Pass North Obstruction Buoy	26 05 46 N 81 48 09 W				White can with open orange diamond worded DANGER SUBMERGED T- GROIN.	Private aid.
17480.02	- Gordon Pass South Obstruction Buoy	26 05 41 N 81 48 09 W				White can with open orange diamond worded DANGER SUBMERGED T- GROIN.	Private aid.
17485	- Daybeacon 7					SG on pile.	
17490	- LIGHT 6		FI R 4s	16	3	TR on pile.	
17495	- Daybeacon 7A					SG on pile.	
17500	- Daybeacon 8					TR on pile.	
17505	- LIGHT 9		FI G 4s	16	4	SG on pile.	
17510	Gordon Pass Channel Daybeacon 10	26 05 48 N 81 47 51 W				TR on pile.	
17515	- Daybeacon 12					TR on pile.	
17520	- LIGHT 13		FI G 4s	12	4	SG on pile.	
17525	- LIGHT 16		FI R 4s	12	3	TR on pile.	
17530	- Daybeacon 18					TR on pile.	
Naples Bay Channel							
17535	- Daybeacon 19	26 06 06 N 81 47 15 W				SG on pile.	
17540	- LIGHT 20		FI R 4s	16	3	TR on pile.	
17545	- Daybeacon 21					SG on pile.	
17550	- Daybeacon 22					TR on pile.	
17555	Windstar Channel Daybeacon 2					TR on pile.	Private aid.
17560	Windstar Channel Shoal Daybeacon	26 06 18 N 81 47 12 W				NW on pile worded DANGER SHOAL.	Private aid.

(1) No.	(2) Name and Location	(3) Position	(4) Characteristic	(5) Height	(6) Range	(7) Structure	(8) Remarks
FLORIDA - Seventh District							
17565	- Daybeacon 23					SG on pile.	
17570	- LIGHT 24		F I R 4s	16	3	TR on pile.	
Royal Harbor							
17575	- Daybeacon 1	26 06 48 N 81 47 12 W				SG on pile.	Private aid.
17580	- Daybeacon 2					TR on pile.	Private aid.
17585	- Daybeacon 3					SG on pile.	Private aid.
17590	- Daybeacon 4					TR on pile.	Private aid.
Naples Bay Channel							
17595	- Daybeacon 25	26 06 47 N 81 47 14 W				SG on pile.	
17600	- Daybeacon 26	26 06 57 N 81 47 19 W				TR on pile.	
17605	- LIGHT 27		F I G 4s	11	4	SG on pile.	
17610	- LIGHT 28		F I R 4s	16	3	TR on pile.	
17615	- Daybeacon 29					SG on pile.	
17620	- Daybeacon 30					TR on pile.	
17625	- Daybeacon 31					SG on pile.	
17630	- LIGHT 32		F I R 4s	16	3	TR on pile.	
17635	- LIGHT 34		F I R 2.5s	16	3	TR on pile.	
17640	- Daybeacon 33					SG on pile.	
17645	- Daybeacon 35					SG on pile.	
17650	Naples Yacht Club Daybeacon 1	26 07 48 N 81 47 36 W				SG on pile.	Private aid.
17655	Naples Yacht Basin Daybeacon 2					TR on pile.	Private aid.
17660	Naples Yacht Club Daybeacon 3					SG on pile.	Private aid.
17665	Naples Yacht Club Daybeacon 4					TR on pile.	Private aid.
17667	Naples Yacht Club Daybeacon 5					SG on pile.	Private aid.
17667.1	Naples Yacht Club Daybeacon 7					SG on pile.	Private aid.
17670	- Daybeacon 36					TR on pile.	
17675	- Daybeacon 38					TR on pile.	
17680	- Daybeacon 39					SG on pile.	
17685	- LIGHT 40		F I R 4s	16	3	TR on pile.	
Old Naples Bay Channel							
17687	- Daybeacon 1	26 08 06 N 81 47 24 W				SG on pile.	Private aid.
17687.1	- Daybeacon 2					TR on pile.	Private aid.

(1) No.	(2) Name and Location	(3) Position	(4) Characteristic	(5) Height	(6) Range	(7) Structure	(8) Remarks
FLORIDA - Seventh District							
17687.2	- Daybeacon 3					SG on pile.	Private aid.
17687.3	- Daybeacon 4					TR on pile.	Private aid.
17687.4	- Daybeacon 5					SG on pile.	Private aid.
17687.5	- Daybeacon 6					TR on pile.	Private aid.
17690	NAPLES SAILING CLUB WEST OBSTRUCTION LIGHT	26 08 18 N 81 47 24 W	FI W 6s	8		NW on pile worded CAUTION MOORING AREA.	Private aid.
17695	NAPLES SAILING CLUB EAST OBSTRUCTION LIGHT	26 08 18 N 81 47 18 W	FI W 6s	8		NW on pile worded CAUTION MOORING AREA.	Private aid.
Doctors Pass							
17700	- LIGHT DP	26 10 24 N 81 49 00 W	Mo (A) W			MR on pile.	Private aid.
17705	- Daybeacon 1	26 10 24 N 81 49 00 W				SG on pile.	Private aid.
17710	- Daybeacon 1A					SG on pie.	Private aid.
17715	- Obstruction Daybeacon	26 10 30 N 81 48 54 W				NW on pile worded DANGER OBSTRUCTION.	Private aid.
17720	- Daybeacon 2					TR on pile.	Private aid.
17725	- Daybeacon 3					SG on pile.	Private aid.
17730	- Daybeacon 4					TR on pile.	Private aid.
17735	- Daybeacon 5					SG on pile.	Private aid.
17740	- Daybeacon 6					TR on pile.	Private aid.
17745	- Daybeacon 7					SG on pile.	Private aid.
17750	- Daybeacon 8					TR on pile.	Private aid.
17755	- Daybeacon 10					TR on pile.	Private aid.
17760	- Daybeacon 12					TR on pile.	Private aid.
17765	- Daybeacon 14					TR on pile.	Private aid.
17770	- Daybeacon 16					TR on pile.	Private aid.
FORT MYERS TO CHARLOTTE HARBOR AND WIGGINS PASS (Chart 11427)							
Wiggins Pass							
17775	- SAFE WATER LIGHT WP	26 17 16 N 81 50 08 W	Mo (A) W	12		MR on pile.	Private aid.
17780	- Daybeacon 1	26 17 18 N 81 49 58 W				SG on pile.	Private aid.
17785	- Daybeacon 2					TR on pile.	Private aid.
17790	- Daybeacon 4					TR on pile.	Private aid.
17795	- Daybeacon 6					TR on pile.	Private aid.
17800	- Daybeacon 8					TR on pile.	Private aid.
17805	- Daybeacon 10					TR on pile.	Private aid.
17810	- Daybeacon 11					SG on pile.	Private aid.
17815	- Daybeacon 12					TR on pile.	Private aid.

(1) No.	(2) Name and Location	(3) Position	(4) Characteristic	(5) Height	(6) Range	(7) Structure	(8) Remarks
FLORIDA - Seventh District							
Water Turkey Bay Channel							
17820	- Daybeacon 1	26 17 18 N 81 49 36 W				SG on pile.	Private aid.
17825	- Daybeacon 2					TR on pile.	Private aid.
17830	- Daybeacon 3					SG on pile.	Private aid.
17835	- Daybeacon 4					TR on pile.	Private aid.
17840	- Daybeacon 5					SG on pile.	Private aid.
17845	- Daybeacon 6					TR on pile.	Private aid.
17855	- Daybeacon 8					TR on pile.	Private aid.
17860	- Daybeacon 9					SG on pile.	Private aid.
17865	- Daybeacon 10					TR on pile.	Private aid.
17870	- Daybeacon 11					SG on pile.	Private aid.
17875	- Daybeacon 12					TR on pile.	Private aid.
17877	- Daybeacon 13					SG on pile.	Private aid.
17878	- Daybeacon 14					TR on pile.	Private aid.
17880	Island Marina Obstruction Daybeacons (4)	26 17 30 N 81 49 18 W				NW on pile worded DANGER SHOAL.	Private aids.
Tempustech Marina							
17885	- Daybeacon 1	26 17 30 N 81 49 36 W				SG on pile.	Private aid.
17890	- Daybeacon 3					SG on pile.	Private aid.
17895	- Daybeacon 4					TR on pile.	Private aid.
17900	- Daybeacon 5					SG on pile.	Private aid.
17905	- Daybeacon 6					TR on pile.	Private aid.
17910	- Daybeacon 8					TR on pile.	Private aid.
17915	- Daybeacon 10					TR on pile.	Private aid.
17920	- Daybeacon 12					TR on pile.	Private aid.
17925	- Daybeacon 14					TR on pile.	Private aid.
17930	- Daybeacon 15					SG on pile.	Private aid.
17935	- Daybeacon 16					TR on pile.	Private aid.
17940	- Daybeacon 18					TR on pile.	Private aid.
17945	- Daybeacon 19					SG on pile.	Private aid.
17950	- Daybeacon 21					SG on pile.	Private aid.
17955	- Daybeacon 22					TR on pile.	Private aid.
17960	- Daybeacon 23					SG on pile.	Sign on bridge after this aid states, CAUTION: Markers are reversed on opposite side of bridge. Private aid.
17963	Lee County Artificial Reef Buoy ER	26 18 30 N 82 13 18 W				Yellow can.	Private aid.

(1) No.	(2) Name and Location	(3) Position	(4) Characteristic	(5) Height	(6) Range	(7) Structure	(8) Remarks
FLORIDA - Seventh District							
17963.1	Lee County Artificial Reef Buoy DK	26 20 18 N 82 05 24 W				Yellow can.	Private aid.
17963.3	Lee County Artificial Reef Buoy GH	26 20 42 N 81 57 12 W				Yellow can.	Private aid.
17963.5	Lee County Artificial Reef Buoy MA	26 22 42 N 81 55 24 W				Yellow can.	Private aid.
17964	<i>New Pass Lighted Buoy 1</i>	26 22 19 N 81 52 28 W	FIG 2.5s			Green.	Private aid.
New Pass							
17965	- Lighted Buoy 2	26 22 31 N 81 52 21 W	FI R 2.5s			Red.	Private aid.
17970	- Buoy 4					Red nun.	Private aid.
Big Carlos Pass							
17975	- Lighted Buoy 1	26 23 12 N 81 53 27 W	FIG 4s		6	Green.	Private aid.
17980	- Buoy 4					Red nun.	Private aid.
17985	- Buoy 5					Green can.	Private aid.

Section 16

Florida San Carlos Bay to Sanibel Island

(1) No.	(2) Name and Location	(3) Position	(4) Characteristic	(5) Height	(6) Range	(7) Structure	(8) Remarks
FLORIDA - Seventh District							
FORT MYERS TO CHARLOTTE HARBOR AND WIGGINS PASS (Chart 11427)							
San Carlos Bay							
17990	- LIGHT SC	26 25 08 N 81 57 33 W	Mo (A) W	16	7	MR on dolphin.	
17995	- Daybeacon 1					SG on pile.	
18000	- CHANNEL LIGHT 2	26 26 04 N 81 57 53 W	FI R 2.5s	16	4	TR on pile.	
18005	- CHANNEL LIGHT 3		FI G 4s	16	4	SG on pile.	
18010	- CHANNEL LIGHT 4		Q R	16	3	TR on pile.	
18013	Lee County Artificial Reef Buoy BJ	26 25 30 N 82 11 42 W				Yellow can.	Private aid.
18015	Punta Rassa Daybeacon 1	26 28 00 N 82 01 06 W				SG on pile.	
18020	PUNTA RASSA LIGHT 3	26 28 30 N 82 00 48 W	FI G 4s	16	4	SG on pile.	
18025	- CHANNEL LIGHT 6		FI R 4s	16	3	TR on dolphin.	
18030	- Daybeacon 8					TR on pile.	
18035	- CHANNEL LIGHT 10		FI R 4s	16	3	TR on pile.	
Punta Rassa Boat Ramp Channel							
18040	- Daybeacon 1	26 29 06 N 82 00 48 W				SG on pile.	Private aid.
18045	- Daybeacon 2					TR on pile.	Private aid.
18050	- Daybeacon 3					SG on pile.	Private aid.
18055	- Daybeacon 4					TR on pile.	Private aid.
18060	- Daybeacon 5					SG on pile.	Private aid.
San Carlos Bay							
18065	- Daybeacon 11	26 29 42 N 82 00 52 W				SG on pile.	
Port Sanibel Marina Channel							
18067	- Daybeacon 1	26 29 42 N 82 00 36 W				SG on pile.	Private aid.
18067.1	- Daybeacon 2					TR on pile.	Private aid.
18067.2	- Daybeacon 3					SG on pile.	Private aid.
18067.3	- Daybeacon 4					TR on pile.	Private aid.
18067.4	- Daybeacon 5					SG on pile.	Private aid.
18067.5	- Daybeacon 6					TR on pile.	Private aid.

(1) No.	(2) Name and Location	(3) Position	(4) Characteristic	(5) Height	(6) Range	(7) Structure	(8) Remarks
FLORIDA - Seventh District							
18067.6	- Daybeacon 7					SG on pile.	Private aid.
18067.7	- Daybeacon 8					TR on pile.	Private aid.
18067.8	- Daybeacon 9					SG on pile.	Private aid.
18067.9	- Daybeacon 10					TR on pile.	Private aid.
18068	- Daybeacon 11					SG on pile.	Private aid.
18068.1	- Daybeacon 12					TR on pile.	Private aid.
18068.2	- Daybeacon 13					SG on pile.	Private aid.
18068.3	- Daybeacon 14					TR on pile.	Private aid.
18068.4	- Daybeacon 15					SG on pile.	Private aid.
18068.5	- Daybeacon 16					TR on pile.	Private aid.
18068.6	- Daybeacon 18					TR on pile.	Private aid.
18068.7	- Daybeacon 19					SG on pile.	Private aid.
18068.8	- Daybeacon 20					TR on pile.	Private aid.
18068.9	- Daybeacon 21					SG on pile.	Private aid.
18069	- Daybeacon 22					TR on pile.	Private aid.
18069.1	- Daybeacon 23					SG on pile.	Private aid.
18069.2	- Daybeacon 24					TR on pile.	Private aid.
18069.3	- Daybeacon 26					TR on pile.	Private aid.
18069.4	- Daybeacon 28					TR on pile.	Private aid.
18069.5	- Daybeacon 30					TR on pile.	Private aid.
18069.6	- Daybeacon 32					TR on pile.	Private aid.
18069.7	- Daybeacon 33					SG on pile.	Private aid.
18069.8	- Daybeacon 34					TR on pile.	Private aid.
18069.9	- Daybeacon 35					SG on pile.	Private aid.
18069.93	Port Sanibel Marina Daybeacon 36					TR on pile.	Private aid.
18069.95	Port Sanibel Marina Daybeacon 38					TR on pile.	Private aid.
18069.97	Port Sanibel Marina Daybeacon 40					TR on pile.	Private aid.
18069.98	Port Sanibel Marina Daybeacon 42					TR on pile.	Private aid.
San Carlos Bay							
18070	- LIGHT 13		FI G 4s	16	4	SG on pile.	
18075	- LIGHT 14		FI R 4s	16	3	TR on pile.	
18080	- Daybeacon 15					SG on pile.	
Matanzas Pass Channel							
18085	- LIGHT 1	26 27 46 N 81 58 20 W	FI G 2.5s	16	4	SG on pile.	

(1) No.	(2) Name and Location	(3) Position	(4) Characteristic	(5) Height	(6) Range	(7) Structure	(8) Remarks
FLORIDA - Seventh District							
18090	- Daybeacon 3					SG on pile.	
18095	- Daybeacon 4					TR on pile.	
18100	Matanzas Pass Channel Buoy 4A	26 28 00 N 81 58 07 W				Red nun.	
18107	MATANZAS PASS CHANNEL LIGHT 5	26 28 01 N 81 58 08 W	Q G	16	3	SG on pile.	
18120	- LIGHT 7		FIG 4s	16	3	SG on pile.	
18125	- Daybeacon 8					TR on pile.	
18130	- LIGHT 9		FIG 4s	16	4	SG on pile.	
Hurricane Bay Marina West Channel							
18135	- Daybeacon 1	26 27 54 N 81 57 42 W				SG on pile.	Private aid.
18140	- Daybeacon 2					TR on pile.	Private aid.
Bunche Beach Channel							
18142	- Daybeacon 1	26 28 00 N 81 57 48 W				SG on pile.	Private aid.
18142.3	- Daybeacon 2					TR on pile.	Private aid.
18142.5	- Daybeacon 3					SG on pile.	Private aid.
18142.7	- Daybeacon 5					SG on pile.	Private aid.
18142.9	- Daybeacon 6					TR on pile.	Private aid.
18143	- Daybeacon 7					SG on pile.	Private aid.
18143.3	- Daybeacon 9					SG on pile.	Private aid.
18143.5	- Daybeacon 10					TR on pile.	Private aid.
Hurricane Bay Marina West Channel							
18145	- Daybeacon 3					SG on pile.	Private aid.
18150	- Daybeacon 4					TR on pile.	Private aid.
18155	- Daybeacon 6					TR on pile.	Private aid.
18160	- Daybeacon 7					SG on pile.	Private aid.
18165	- Daybeacon 8					TR on pile.	Private aid.
18170	- Daybeacon 9					SG on pile.	Private aid.
18175	- Junction Daybeacon A					JG on pile.	Private aid.
18180	- Daybeacon 11					SG on pile.	Private aid.
18185	- Daybeacon 13					SG on pile.	Private aid.
18190	- Daybeacon 15					SG on pile.	Private aid.
18195	- Daybeacon 17					SG on pile.	Private aid.
Siesta Isles							
18200	- Daybeacon 1	26 28 06 N 81 57 18 W				SG on pile.	Private aid.
18205	- Daybeacon 2					TR on pile.	Private aid.

(1) No.	(2) Name and Location	(3) Position	(4) Characteristic	(5) Height	(6) Range	(7) Structure	(8) Remarks
FLORIDA - Seventh District							
18210	- Daybeacon 3					SG on pile.	Private aid.
18215	- Daybeacon 4					TR on pile.	Private aid.
Matanzas Pass Channel							
18225	- Daybeacon 10					TR on dolphin.	
18230	- Daybeacon 11					SG on pile.	
18230.01	- LIGHT 12		FI R 4s	16	3	TR on dolphin.	
18232	- Daybeacon 13					SG on pile.	
18235	- LIGHT 15	26 27 37 N 81 57 38 W	FI G 2.5s	16	5	SG on pile.	
18240	- Daybeacon 17					SG on pile.	
Hurricane Bay Marina South Channel							
18245	- Daybeacon 1	26 27 30 N 81 57 18 W				SG on pile.	Private aid.
18250	- Daybeacon 3					SG on pile.	Private aid.
18255	- Daybeacon 5					SG on pile.	Private aid.
18260	- Daybeacon 5A					SG on pile.	Private aid.
18265	- Daybeacon 7					SG on pile.	Private aid.
Matanzas Pass Channel							
18275	- Daybeacon 18	26 27 26 N 81 57 07 W				TR on pile.	
18280	- Daybeacon 20					TR on pile.	
18285	- Daybeacon 22					TR on pile.	
18290	- Daybeacon 24					TR on pile.	
18295	- Daybeacon 26	26 27 29 N 81 56 56 W				TR on pile.	
18300	- Daybeacon 28					TR on pile.	
North Estero Bay							
18310	- Daybeacon 2	26 27 12 N 81 56 36 W				TR on pile.	Private aid.
18315	- Daybeacon 4					TR on pile.	Private aid.
18320	- Junction Daybeacon A					JG on pile.	Private aid.
Hurricane Bay							
18325	- Daybeacon 2	26 27 18 N 81 56 18 W				TR on pile.	Private aid.
18330	- Daybeacon 4					TR on pile.	Private aid.
18335	- Daybeacon 5					SG on pile.	Private aid.
18340	- Daybeacon 7					SG on pile.	Private aid.
18345	- Daybeacon 8					TR on pile.	Private aid.
18350	- Daybeacon 10					TR on pile.	Private aid.

(1) No.	(2) Name and Location	(3) Position	(4) Characteristic	(5) Height	(6) Range	(7) Structure	(8) Remarks
FLORIDA - Seventh District							
18355	- Daybeacon 12					TR on pile.	Private aid.
18360	- Daybeacon 14					TR on pile.	Private aid.
18365	- Daybeacon 15					SG on pile.	Private aid.
18370	- Daybeacon 16					TR on pile.	Private aid.
18375	- Daybeacon 17					SG on pile.	Private aid.
18380	- Daybeacon 18					TR on pile.	Private aid.
18385	- Daybeacon 19					SG on pile.	Private aid.
18390	- Daybeacon 20					TR on pile.	Private aid.
18395	- Daybeacon 21					SG on pile.	Private aid.
Bayside Estates Channel							
18400	- Daybeacon 1	26 27 54 N 81 56 42 W				SG on pile.	Private aid.
18405	- Daybeacon 2					TR on pile.	Private aid.
18410	- Daybeacon 3					SG on pile.	Private aid.
18415	- Daybeacon 4					TR on pile.	Private aid.
18420	- Daybeacon 5					SG on pile.	Private aid.
18425	- Daybeacon 8					TR on pile.	Private aid.
18430	- Daybeacon 10					TR on pile.	Private aid.
18435	- Daybeacon 11					SG on pile.	Private aid.
18440	- Daybeacon 12					TR on pile.	Private aid.
18445	- Daybeacon 13					SG on pile.	Private aid.
18450	- Daybeacon 14					TR on pile.	Private aid.
18455	- Daybeacon 15					SG on pile.	Private aid.
18460	- Daybeacon 16					TR on pile.	Private aid.
18465	- Daybeacon 17					SG on pile.	Private aid.
18470	- Daybeacon 19					SG on pile.	Private aid.
18475	- Daybeacon 20					TR on pile.	Private aid.
18480	- Daybeacon 22					TR on pile.	Private aid.
18485	- Daybeacon 23					SG on pile.	Private aid.
Hurricane Bay							
18490	- Daybeacon 22					TR on pile.	Private aid.
18495	- Daybeacon 24					TR on pile.	Private aid.
18500	- Daybeacon 26					TR on pile.	Private aid.
18505	- Daybeacon 28					TR on pile.	Private aid.
18510	- DOCK LIGHT	26 27 54 N 81 57 54 W	FR		8	On dock.	Private aid.

(1) No.	(2) Name and Location	(3) Position	(4) Characteristic	(5) Height	(6) Range	(7) Structure	(8) Remarks
FLORIDA - Seventh District							
North Estero Bay							
18515	- Daybeacon 6					TR on pile.	Private aid.
18520	- Daybeacon 7					SG on pile.	Private aid.
18525	- Daybeacon 8					TR on pile.	Private aid.
18530	- Daybeacon 10					TR on pile.	Private aid.
18535	- Daybeacon 11					SG on pile.	Private aid.
18540	- Daybeacon 12					TR on pile.	Private aid.
18545	- Daybeacon 13					SG on pile.	Private aid.
18550	- Daybeacon 14					TR on pile.	Private aid.
18555	- Daybeacon 15					SG on pile.	Private aid.
18560	- Daybeacon 17					SG on pile.	Private aid.
18565	- Daybeacon 19					SG on pile.	Private aid.
18570	- Daybeacon 21					SG on pile.	Private aid.
18575	- Daybeacon 23					SG on pile.	Private aid.
18580	- Daybeacon 25					SG on pile.	Private aid.
18585	- Daybeacon 27					SG on pile.	Private aid.
18590	- Daybeacon 29					SG on pile.	Private aid.
18595	- Daybeacon 31					SG on pile.	Private aid.
18600	- Daybeacon 33					SG on pile.	Private aid.
18605	- Daybeacon 35					SG on pile.	Private aid.
18610	- Daybeacon 37					SG on pile.	Private aid.
18615	- Daybeacon 38					TR on pile.	Private aid.
18620	- Daybeacon 39					SG on pile.	Private aid.
18625	- Daybeacon 40					TR on pile.	Private aid.
18630	- Daybeacon 41					SG on pile.	Private aid.
18635	- Daybeacon 42					TR on pile.	Private aid.
18640	- Daybeacon 43					SG on pile.	Private aid.
18645	- Daybeacon 44					TR on pile.	Private aid.
18650	- Daybeacon 45					SG on pile.	Private aid.
18655	- Daybeacon 46					TR on pile.	Private aid.
18660	- Daybeacon 47					SG on pile.	Private aid.
18665	- Daybeacon 48					TR on pile.	Private aid.
18670	- Daybeacon 49					SG on pile.	Private aid.
18675	- Daybeacon 50					TR on pile.	Private aid.
18680	- Daybeacon 51					SG on pile.	Private aid.
18685	- Daybeacon 52					TR on pile.	Private aid.

(1) No.	(2) Name and Location	(3) Position	(4) Characteristic	(5) Height	(6) Range	(7) Structure	(8) Remarks
FLORIDA - Seventh District							
18690	- Daybeacon 54					TR on pile.	Private aid.
18700	- Daybeacon 57					SG on pile.	Private aid.
18705	- Daybeacon 58					TR on pile.	Private aid.
18710	- Daybeacon 59					SG on pile.	Private aid.
18715	- Daybeacon 59A					SG on pile.	Private aid.
18720	- Daybeacon 61					SG on pile.	Private aid.
18725	- Daybeacon 63					SG on pile.	Private aid.
18730	- Daybeacon 65					SG on pile.	Private aid.
18735	- Daybeacon 66					TR on pile.	Private aid.
18740	- Daybeacon 67					SG on pile.	Private aid.
18745	- Daybeacon 68					TR on pile.	Private aid.
	Mullock Creek						
18750	- Daybeacon 1	26 24 36 N 81 52 54 W				SG on pile.	Private aid.
18755	- Daybeacon 2					TR on pile.	Private aid.
18760	- Daybeacon 2A					TR on pile.	Private aid.
18765	- Daybeacon 3					SG on pile.	Private aid.
18770	- Daybeacon 3A					SG on pile.	Private aid.
18775	- Daybeacon 4					TR on pile.	Private aid.
18780	- Daybeacon 4A					TR on pile.	Private aid.
18785	- Daybeacon 5					SG on pile.	Private aid.
18790	- Daybeacon 6					TR on pile.	Private aid.
18795	- Daybeacon 6A					TR on pile.	Private aid.
18800	- Daybeacon 7					SG on pile.	Private aid.
18805	- Daybeacon 8					TR on pile.	Private aid.
18810	- Daybeacon 8A	26 26 48 N 81 52 24 W				TR on pile.	Private aid.
18820	- Daybeacon 9					SG on pile.	Private aid.
18825	- Daybeacon 10					TR on pile.	Private aid.
18830	- Daybeacon 11					SG on pile.	Private aid.
18835	- Daybeacon 13					SG on pile.	Private aid.
18840	- Daybeacon 15					SG on pile.	Private aid.
18845	- Daybeacon 16					TR on pile.	Private aid.
18850	- Daybeacon 18					TR on pile.	Private aid.
18855	- Daybeacon 20					TR on pile.	Private aid.
18860	- Daybeacon 22					TR on pile.	Private aid.
18865	- Daybeacon 25					SG on pile.	Private aid.

(1) No.	(2) Name and Location	(3) Position	(4) Characteristic	(5) Height	(6) Range	(7) Structure	(8) Remarks
FLORIDA - Seventh District							
18870	- Daybeacon 27					SG on pile.	Private aid.
18875	- Daybeacon 28					TR on pile.	Private aid.
18880	- Daybeacon 30					TR on pile.	Private aid.
18885	- Daybeacon 32					TR on pile.	Private aid.
18890	- Daybeacon 34					TR on pile.	Private aid.
18895	- Daybeacon 36					TR on pile.	Private aid.
18900	- Daybeacon 38					TR on pile.	Private aid.
18905	- Daybeacon 39					SG on pile.	Private aid.
18910	- Daybeacon 41					SG on pile.	Private aid.
18915	- Daybeacon 43					SG on pile.	Private aid.
18920	- Daybeacon 45					SG on pile.	Private aid.
18925	- Daybeacon 46					TR on pile.	Private aid.
18930	- Daybeacon 47					SG on pile.	Private aid.
18935	- Daybeacon 49					SG on pile.	Private aid.
18940	- Daybeacon 51					SG on pile.	Private aid.
18945	- Daybeacon 52					TR on pile.	Private aid.
18950	- Daybeacon 54					TR on pile.	Private aid.
18955	- Daybeacon 55					SG on pile.	Private aid.
South Estero Bay							
18960	- Daybeacon 2	26 24 24 N 81 52 42 W				TR on pile.	Private aid.
18965	- Daybeacon 4					TR on pile.	Private aid.
18970	- Daybeacon 5					SG on pile.	Private aid.
18975	- Daybeacon 8					TR on pile.	Private aid.
18980	- Daybeacon 9					SG on pile.	Private aid.
Alternate Route Channel							
18985	- Daybeacon 1	26 24 30 N 81 51 54 W				SG on pile.	Private aid.
18990	- Daybeacon 2					TR on pile.	Private aid.
18995	- Daybeacon 3					SG on pile.	Private aid.
Estero Pointe Channel							
18995.01	-Daybeacon 3	26 25 04 N 81 52 39 W				SG on pile.	Private aid.
18995.02	- Daybeacon 4					TR on pile.	Private aid.
18995.03	- Daybeacon 6					TR on pile.	Private aid.
18995.04	- Daybeacon 8					TR on pile.	Private aid.
18995.05	- Daybeacon 10					TR on pile.	Private aid.
18995.06	- Daybeacon 12					TR on pile.	Private aid.

(1) No.	(2) Name and Location	(3) Position	(4) Characteristic	(5) Height	(6) Range	(7) Structure	(8) Remarks
FLORIDA - Seventh District							
18995.07	- Daybeacon 13					SG on pile.	Private aid.
18995.08	- Daybeacon 15					SG on pile.	Private aid.
18995.09	- Daybeacon 16					TR on pile.	Private aid.
18996	- Daybeacon 18					TR on pile.	Private aid.
18996.01	- Daybeacon 19					SG on pile.	Private aid.
18996.02	- Daybeacon 22					TR on pile.	Private aid.
18996.03	- Daybeacon 24					TR on pile.	Private aid.
18996.04	- Daybeacon 26					TR on pile.	Private aid.
18996.05	- Daybeacon 27					SG on pile.	Private aid.
18996.06	- Daybeacon 28					TR on pile.	Private aid.
18996.07	- Daybeacon 29					SG on pile.	Private aid.
18996.08	- Daybeacon 30					TR on pile.	Private aid.
18996.09	- Daybeacon 32					TR on pile.	Private aid.
18997	- Daybeacon 33					SG on pile.	Private aid.
18997.01	- Daybeacon 34					TR on pile.	Private aid.
18997.02	- Daybeacon 35					SG on pile.	Private aid.
18997.03	- Daybeacon 36					TR on pile.	Private aid.
Alternate Route Channel							
19000	- Daybeacon 4					TR on pile.	Private aid.
19005	- Daybeacon 5					SG on pile.	Private aid.
19010	- Daybeacon 6					TR on pile.	Private aid.
19015	- Daybeacon 7					SG on pile.	Private aid.
19020	- Daybeacon 8					TR on pile.	Private aid.
19025	- Daybeacon 9					SG on pile.	Private aid.
19030	- Daybeacon 10					TR on pile.	Private aid.
Coconut Channel							
19035	- Daybeacon 1	26 23 42 N 81 50 54 W				SG on pile.	Private aid.
19040	- Daybeacon 2					TR on pile.	Private aid.
19045	- Daybeacon 3					SG on pile.	Private aid.
19050	- Daybeacon 4					TR on pile.	Private aid.
19055	- Daybeacon 5					SG on pile.	Private aid.
19060	- Daybeacon 6					TR on pile.	Private aid.
19065	- Daybeacon 7					SG on pile.	Private aid.
19070	- Daybeacon 8					TR on pile.	Private aid.
19075	- Daybeacon 9					SG on pile.	Private aid.
19080	- Daybeacon 10					TR on pile.	Private aid.

(1) No.	(2) Name and Location	(3) Position	(4) Characteristic	(5) Height	(6) Range	(7) Structure	(8) Remarks
FLORIDA - Seventh District							
19085	- Daybeacon 11					SG on pile.	Private aid.
19090	- Daybeacon 12					TR on pile.	Private aid.
19095	- Daybeacon 13					SG on pile.	Private aid.
19100	- Daybeacon 14					TR on pile.	Private aid.
19105	- Daybeacon 15					SG on pile.	Private aid.
19110	- Daybeacon 16					TR on pile.	Private aid.
19115	- Daybeacon 17					SG on pile.	Private aid.
19120	- Daybeacon 18					TR on pile.	Private aid.
19125	- Daybeacon 20					TR on pile.	Private aid.
19130	- Daybeacon 22					TR on pile.	Private aid.
19135	- Daybeacon 23					SG on pile.	Private aid.
South Estero Bay							
19140	- Daybeacon 10					TR on pile.	Private aid.
19145	- Daybeacon 11					SG on pile.	Private aid.
19150	- Daybeacon 12					TR on pile.	Private aid.
19155	- Daybeacon 13					SG on pile.	Private aid.
19160	- Daybeacon 14					TR on pile.	Private aid.
19165	- Daybeacon 15					SG on pile.	Private aid.
19170	- Daybeacon 16					TR on pile.	Private aid.
19175	- Daybeacon 17					SG on pile.	Private aid.
19180	- Daybeacon 18					TR on pile.	Private aid.
19185	- Daybeacon 20					TR on pile.	Private aid.
19190	- Daybeacon 21					SG on pile.	Private aid.
19195	- Daybeacon 22					TR on pile.	Private aid.
19200	- Daybeacon 24					TR on pile.	Private aid.
19205	- Daybeacon 25					SG on pile.	Private aid.
19210	- Daybeacon 27					SG on pile.	Private aid.
19215	- Daybeacon 28					TR on pile.	Private aid.
19220	- Daybeacon 29					SG on pile.	Private aid.
19225	- Daybeacon 30					TR on pile.	Private aid.
19230	- Buoy 31					Green can.	Private aid.
Southern Passage							
19235	- Daybeacon 1	26 23 18 N 81 51 30 W				SG on pile.	Private aid.
19240	- Daybeacon 2					TR on pile.	Private aid.
19245	- Daybeacon 4					TR on pile.	Private aid.
19250	- Daybeacon 5					SG on pile.	Private aid.

(1) No.	(2) Name and Location	(3) Position	(4) Characteristic	(5) Height	(6) Range	(7) Structure	(8) Remarks
FLORIDA - Seventh District							
19255	- Daybeacon 6					TR on pile.	Private aid.
19260	- Daybeacon 7					SG on pile.	Private aid.
19265	- Daybeacon 8					TR on pile.	Private aid.
19270	- Daybeacon 9					SG on pile.	Private aid.
19275	- Daybeacon 10					TR on pile.	Private aid.
19280	- Daybeacon 11					SG on pile.	Private aid.
19285	- Daybeacon 12					TR on pile.	Private aid.
19290	- Daybeacon 13					SG on pile.	Private aid.
19295	- Daybeacon 14					TR on pile.	Private aid.
19300	- Daybeacon 15					SG on pile.	Private aid.
19305	- Daybeacon 16					TR on pile.	Private aid.
19310	- Daybeacon 17					SG on pile.	Private aid.
19315	- Daybeacon 18					TR on pile.	Private aid.
19320	- Daybeacon 19					SG on pile.	Private aid.
19325	- Daybeacon 20					TR on pile.	Private aid.
Spring Creek							
19330	- Daybeacon 1	26 22 54 N 81 50 36 W				SG on pile.	Private aid.
19335	- Daybeacon 2					TR on pile.	Private aid.
19340	- Daybeacon 4					TR on pile.	Private aid.
19345	- Daybeacon 5					SG on pile.	Private aid.
Baywinds Channel							
19347.1	- Daybeacon 1	26 22 52 N 81 50 08 W				SG on pile.	Private aid.
19347.2	- Daybeacon 2					TR on pile.	Private aid.
19347.3	- Daybeacon 3					SG on pile.	Private aid.
19347.4	- Daybeacon 4					TR on pile.	Private aid.
19347.5	- Daybeacon 5					SG on pile.	Private aid.
19347.8	- Daybeacon 8					TR on pile.	Private aid.
19347.9	- Daybeacon 9					SG on pile.	Private aid.
19349	- Daybeacon 10					TR on pile.	Private aid.
19349.1	- Daybeacon 11					SG on pile.	Private aid.
19349.2	- Daybeacon 12					TR on pile.	Private aid.
FORT MYERS TO CHARLOTTE HARBOR AND WIGGINS PASS (Chart 11427)							
San Carlos Bay							
Spring Creek							
19350	- Daybeacon 6					TR on pile.	Private aid.

(1) No.	(2) Name and Location	(3) Position	(4) Characteristic	(5) Height	(6) Range	(7) Structure	(8) Remarks
FLORIDA - Seventh District							
19355	- Daybeacon 7					SG on pile.	Private aid.
19360	- Daybeacon 8					TR on pile.	Private aid.
19365	- Daybeacon 9					SG on pile.	Private aid.
19370	- Daybeacon 11					SG on pile.	Private aid.
19375	- Daybeacon 12					TR on pile.	Private aid.
19380	- Daybeacon 13					SG on pile.	Private aid.
19385	- Daybeacon 14					TR on pile.	Private aid.
19390	- Daybeacon 15					SG on pile.	Private aid.
19395	- Daybeacon 16					TR on pile.	Private aid.
19400	- Daybeacon 17					SG on pile.	Private aid.
19405	- Daybeacon 19					SG on pile.	Private aid.
19410	- Daybeacon 21					SG on pile.	Private aid.
19415	- Daybeacon 23					SG on pile.	Private aid.
19420	- Daybeacon 24					TR on pile.	Private aid.
19425	- Daybeacon 25					SG on pile.	Private aid.
19430	- Daybeacon 26					TR on pile.	Private aid.
19435	- Daybeacon 28					TR on pile.	Private aid.
19440	- Daybeacon 29					SG on pile.	Private aid.
19445	- Daybeacon 30					TR on pile.	Private aid.
19450	- Daybeacon 32					TR on pile.	Private aid.
19455	- Daybeacon 34					TR on pile.	Private aid.
19460	- Daybeacon 36					TR on pile.	Private aid.
19465	- Daybeacon 37					SG on pile.	Private aid.
19470	- Daybeacon 38					TR on pile.	Private aid.
19475	- Daybeacon 40					TR on pile.	Private aid.
19480	- Daybeacon 41					SG on pile.	Private aid.
19485	- Daybeacon 42					TR on pile.	Private aid.
19490	- Daybeacon 43					SG on pile.	Private aid.
19495	- Daybeacon 45					SG on pile.	Private aid.
19500	- Daybeacon 46					TR on pile.	Private aid.
19505	- Daybeacon 48					TR on pile.	Private aid.
19510	- Daybeacon 50					TR on pile.	Private aid.
19515	- Daybeacon 51					SG on pile.	Private aid.
19520	- Daybeacon 52					TR on pile.	Private aid.
	Southern Passage						
19525	- Daybeacon 21					SG on pile.	Private aid.

(1) No.	(2) Name and Location	(3) Position	(4) Characteristic	(5) Height	(6) Range	(7) Structure	(8) Remarks
FLORIDA - Seventh District							
19530	- Daybeacon 22					TR on pile.	Private aid.
	South Estero Bay						
19535	- Daybeacon 32					TR on pile.	Private aid.
19540	- Daybeacon 34					TR on pile.	Private aid.
19545	- Daybeacon 36					TR on pile.	Private aid.
19550	- Daybeacon 37					SG on pile.	Private aid.
19555	- Daybeacon 38					TR on pile.	Private aid.
19560	- Daybeacon 39					SG on pile.	Private aid.
19565	- Daybeacon 40					TR on pile.	Private aid.
19570	- Daybeacon 41					SG on pile.	Private aid.
19575	- Daybeacon 42					TR on pile.	Private aid.
19580	- Daybeacon 43					SG on pile.	Private aid.
19585	- Daybeacon 45					SG on pile.	Private aid.
19590	- Daybeacon 46					TR on pile.	Private aid.
19595	- Daybeacon 47					SG on pile.	Private aid.
19600	- Daybeacon 48					TR on pile.	Private aid.
19605	- Daybeacon 49					SG on pile.	Private aid.
19610	- Daybeacon 50					TR on pile.	Private aid.
19615	- Daybeacon 52					TR on pile.	Private aid.
19620	- Daybeacon 53					SG on pile.	Private aid.
19625	- Daybeacon 54					TR on pile.	Private aid.
19630	- Daybeacon 55					SG on pile.	Private aid.
19635	- Daybeacon 56					TR on pile.	Private aid.
19640	- Daybeacon 58					TR on pile.	Private aid.
19645	- Daybeacon 60					TR on pile.	Private aid.
19655	- Daybeacon 61					SG on pile.	Private aid.
19660	- Daybeacon 63					SG on pile.	Private aid.
19665	- Daybeacon 63A					SG on pile.	Private aid.
19670	- Daybeacon 65					SG on pile.	Private aid.
19675	- Daybeacon 67					SG on pile.	Private aid.
19680	- Daybeacon 69					SG on pile.	Private aid.
19685	- Daybeacon 71					SG on pile.	Private aid.
19690	- Daybeacon 73					SG on pile.	Private aid.
19695	- Daybeacon 75					SG on pile.	Private aid.
19700	- Daybeacon 77					SG on pile.	Private aid.
19705	- Daybeacon 80					TR on pile.	Private aid.

(1) No.	(2) Name and Location	(3) Position	(4) Characteristic	(5) Height	(6) Range	(7) Structure	(8) Remarks
FLORIDA - Seventh District							
19710	- Daybeacon 81					SG on pile.	Private aid.
19715	- Daybeacon 82					TR on pile.	Private aid.
19720	- Daybeacon 83					SG on pile.	Private aid.
19725	- Daybeacon 85					SG on pile.	Private aid.
19730	- Daybeacon 87					SG on pile.	Private aid.
19735	- Daybeacon 90					TR on pile.	Private aid.
19740	- Daybeacon 91					SG on pile.	Private aid.
19745	- Daybeacon 92					TR on pile.	Private aid.
19750	- Daybeacon 93					SG on pile.	Private aid.
19755	- Daybeacon 94					TR on pile.	Private aid.
19760	- Daybeacon 95					SG on pile.	Private aid.
19765	- Daybeacon 96					TR on pile.	Private aid.
19770	- Daybeacon 97					SG on pile.	Private aid.
19775	- Daybeacon 98					TR on pile.	Private aid.
19780	- Daybeacon 99					SG on pile.	Private aid.
19785	- Daybeacon 100					TR on pile.	Private aid.
19790	- Daybeacon 101					SG on pile.	Private aid.
19795	- Daybeacon 102					TR on pile.	Private aid.
19800	- Daybeacon 104					TR on pile.	Private aid.
19805	- Junction Daybeacon A	26 20 12 N 81 50 18 W				JG on pile.	Private aid.
19810	- Daybeacon 106					TR on pile.	Private aid.
19815	- Daybeacon 108					TR on pile.	Private aid.
19820	- Daybeacon 110					TR on pile.	Private aid.
19825	- Daybeacon 111					SG on pile.	Private aid.
19830	- Daybeacon 113					SG on pile.	Private aid.
19835	- Daybeacon 114					TR on pile.	Private aid.
19840	- Daybeacon 115					SG on pile.	Private aid.
19845	- Daybeacon 117					SG on pile.	Private aid.
19850	- Daybeacon 119					SG on pile.	Private aid.
19855	- Daybeacon 121					SG on pile.	Private aid.
19860	- Daybeacon 122					TR on pile.	Sign on bridge after this aid states, CAUTION: Markers are reversed on opposite side of bridge. Private aid.
Sanibel Island							
19865	- LIGHT 2	26 27 30 N 82 01 30 W	FIR 6s	16	4	TR on pile.	

(1) No.	(2) Name and Location	(3) Position	(4) Characteristic	(5) Height	(6) Range	(7) Structure	(8) Remarks
FLORIDA - Seventh District							
19875	Sanibel Marina Channel Daybeacon 2					TR on pile.	Private aid.
19880	- Daybeacon 3					SG on pile.	
19885	- Daybeacon 4					TR on pile.	
19890	- LIGHT 5		FIG 4s	16	4	SG on pile.	
19893	Lee County Artificial Reef Buoy HR	26 38 06 N 82 17 12 W				Yellow can.	Private aid.

Section 17

Florida Charlotte Harbor to Tampa Bay

(1) No.	(2) Name and Location	(3) Position	(4) Characteristic	(5) Height	(6) Range	(7) Structure	(8) Remarks
FLORIDA - Seventh District							
CHARLOTTE HARBOR TO TAMPA BAY (Chart 11425)							
Charlotte Harbor							
19895 1300	- Entrance Lighted Bell Buoy 2	26 39 51 N 82 19 34 W	FI R 6s		4	Red.	
19910	- Channel Lighted Buoy 3		Q G		3	Green.	
19915	- Buoy 3A					Green can.	
19920	- Channel Buoy 4					Red nun.	
19925	- Charlotte Harbor Channel Lighted Buoy 5	26 41 11 N 82 18 31 W	FI G 4s		4	Green.	
19930	- Channel Buoy 6					Red nun.	
19935	- Channel Lighted Buoy 7		FI G 4s		4	Green.	
19940	- Channel Lighted Buoy 8		Q R		3	Red.	
19945	- Channel Lighted Buoy 10		Q R		3	Red.	
19960	- Channel Lighted Buoy 12		FI R 2.5s		3	Red.	
19965 1305	Port Boca Grande Light	26 43 02 N 82 18 00 W	Oc W 4s	41	12		Structure is privately maintained.
19967	- BOCA GRANDE DOCK LIGHT 1	26 43 05 N 82 15 31 W	FI W 2.5s			Located on Southwest end of dock.	Private aid.
19968	- BOCA GRANDE DOCK LIGHT 2		FI W 4s			Located on Northeast end of dock.	Private aid.
ESTERO BAY TO LEMON BAY (Chart 11426)							
Charlotte Harbor							
19980	CAPE HAZE REEF LIGHT	26 45 48 N 82 11 12 W	FI W 2.5s	12		NW on pile worded DANGER REEF.	Private aid.
Cape Haze Shoal							
19985	- LIGHT 4	26 44 19 N 82 10 02 W	FI R 4s	16	3	TR on pile.	
19990	- LIGHT 5		FI G 4s	20	5	SG on pile.	
19995	- LIGHT 6	26 45 36 N 82 06 38 W	FI R 4s	16	3	TR on pile.	
Burnt Store Marina							
20000	- LIGHT 2	26 45 30 N 82 04 30 W	FI R 2.5s	15		TR on pile.	Private aid.
20000.1	Lee County Artificial Reef Lighted Buoy CP	26 45 42 N 82 09 36 W	FI Y		2	Yellow can.	Private aid.
20000.2	Lee County Artificial Reef Lighted Buoy CH	26 45 54 N 82 09 18 W	FI Y		2	Yellow can.	Private aid.

(1) No.	(2) Name and Location	(3) Position	(4) Characteristic	(5) Height	(6) Range	(7) Structure	(8) Remarks
FLORIDA - Seventh District							
20000.3	Lee County Artificial Reef Buoy MR	26 46 06 N 82 18 18 W				Yellow can.	Private aid.
20005	- Daybeacon 3					SG on pile.	Private aid.
20010	- Daybeacon 4					TR on pile.	Private aid.
20015	- Daybeacon 5					SG on pile.	Private aid.
20020	- Daybeacon 6					TR on pile.	Private aid.
20025	- Daybeacon 7					SG on pile.	Private aid.
20030	- Daybeacon 8					TR on pile.	Private aid.
Pirate Harbor							
20035	- Daybeacon 1	26 48 12 N 82 04 12 W				SG on pile.	Private aid.
20040	- Daybeacon 2					TR on pile.	Private aid.
20045	- Daybeacon 3					SG on pile.	Private aid.
20050	- Daybeacon 4					TR on pile.	Private aid.
20055	- Daybeacon 5					SG on pile.	Private aid.
20060	- Daybeacon 6					TR on pile.	Private aid.
20065	- Daybeacon 7					SG on pile.	Private aid.
20070	- Daybeacon 8					TR on pile.	Private aid.
20075	- Daybeacon 9					SG on pile.	Private aid.
20080	- Daybeacon 10					TR on pile.	Private aid.
20085	- Daybeacon 11					SG on pile.	Private aid.
20090	- Daybeacon 12					TR on pile.	Private aid.
20095	- Daybeacon 14					TR on pile.	Private aid.
20100	- Daybeacon 15					SG on pile.	Private aid.
20105	- Daybeacon 16					TR on pile.	Private aid.
20110	- Daybeacon 17					SG on pile.	Private aid.
20115	- Daybeacon 18					TR on pile.	Private aid.
Charlotte Harbor Artificial Reef							
20120	- Southeast Daybeacon	26 50 30 N 82 05 18 W				NW on pile worded ARTIFICIAL REEF.	Private aid.
20125	- Southwest Daybeacon	26 50 30 N 82 05 18 W				NW on pile worded ARTIFICIAL REEF.	Private aid.
20130	- Northeast Daybeacon	26 51 30 N 82 05 18 W				NW on pile worded ARTIFICIAL REEF.	Private aid.
20135	- Northwest Daybeacon	26 51 30 N 82 05 18 W				NW on pile worded ARTIFICIAL REEF.	Private aid.
Myakka River							
20140	- Daybeacon 7	26 54 04 N 82 08 40 W				SG on pile.	Measured mile between Daybeacon 7 and 8.
20145	- Daybeacon 8					TR on pile.	

(1) No.	(2) Name and Location	(3) Position	(4) Characteristic	(5) Height	(6) Range	(7) Structure	(8) Remarks
FLORIDA - Seventh District							
20150	- Daybeacon 9					SG on pile.	
South Gulf Cove Entrance							
20155	- Daybeacon 1	26 56 42 N 82 11 42 W				SG on pile.	Private aid.
20160	- LIGHT 2		FI R 4s	8		TR on pile.	Private aid.
20165	- Daybeacon 3					SG on pile.	Private aid.
20170	- Daybeacon 4					TR on pile.	Private aid.
20175	- Daybeacon 5					SG on pile.	Private aid.
20180	- Daybeacon 6					TR on pile.	Private aid.
20185	- Daybeacon 7					SG on pile.	Private aid.
20190	- Daybeacon 8					TR on pile.	Private aid.
Hayward Canal							
20195	- Approach Daybeacon 1	26 57 30 N 82 12 12 W				SG on pile.	Private aid.
20200	- Approach Daybeacon 2					TR on pile.	Private aid.
20205	- Daybeacon 3					SG on pile.	Private aid.
20210	- Daybeacon 4					TR on pile.	Private aid.
Alligator Creek							
20215	- LIGHT 1	26 52 36 N 82 04 06 W	FI G 6s	16		SG on pile.	Private aid.
20220	- Daybeacon 2					TR on pile.	Private aid.
20225	- Daybeacon 3					SG on pile.	Private aid.
20230	- Daybeacon 4					TR on pile.	Private aid.
20235	- Daybeacon 5					SG on pile.	Private aid.
20240	- Daybeacon 6					TR on pile.	Private aid.
20245	- Daybeacon 7					SG on pile.	Private aid.
20250	- Daybeacon 8					TR on pile.	Private aid.
20255	- Daybeacon 9					SG on pile.	Private aid.
20260	- Daybeacon 10					TR on pile.	Private aid.
20265	- Daybeacon 11					SG on pile.	Private aid.
20270	- Daybeacon 12					TR on pile.	Private aid.
20275	- Daybeacon 13					SG on pile.	Private aid.
20280	- Daybeacon 14					TR on pile.	Private aid.
20285	- Daybeacon 15					SG on pile.	Private aid.
20290	- Daybeacon 16					TR on pile.	Private aid.
20295	- Daybeacon 20					TR on pile.	Private aid.
20300	- Daybeacon 21					SG on pile.	Private aid.
20305	- Daybeacon 23					SG on pile.	Private aid.

(1) No.	(2) Name and Location	(3) Position	(4) Characteristic	(5) Height	(6) Range	(7) Structure	(8) Remarks
FLORIDA - Seventh District							
20310	- Daybeacon 24					TR on pile.	Private aid.
20315	- Daybeacon 26					TR on pile.	Private aid.
20320	- Daybeacon 28					TR on pile.	Private aid.
20325	- Daybeacon 30					TR on pile.	Private aid.
20330	- Daybeacon 32					TR on pile.	Private aid.
20335	- Daybeacon 33					SG on pile.	Private aid.
20340	- Daybeacon 34					TR on pile.	Private aid.
20345	- Daybeacon 36					TR on pile.	Private aid.
20350	- Daybeacon 38					TR on pile.	Private aid.
Upper Myakka River							
20355	- Midchannel Daybeacon A	26 58 16 N 82 14 11 W				MB on pile.	Private aid.
20360	- Midchannel Daybeacon B					MB on pile.	Private aid.
20365	- Daybeacon 1					SG on pile.	Private aid.
20370	- Daybeacon 2					TR on pile.	Private aid.
20375	- Daybeacon 4					TR on pile.	Private aid.
20380	- Daybeacon 6					TR on pile.	Private aid.
20385	- Daybeacon 8					TR on pile.	Private aid.
20390	- Daybeacon 10					TR on pile.	Private aid.
20395	- Daybeacon 12					TR on pile.	Private aid.
20400	- Daybeacon 14					TR on pile.	Private aid.
20405	- Daybeacon 16					TR on pile.	Private aid.
20410	- Daybeacon 18					TR on pile.	Private aid.
Peace River							
20420	MANGROVE POINT LIGHT 1	26 53 58 N 82 07 14 W	FIG 4s	27	6	SG on dolphin.	
Charlotte Harbor Fish Haven							
20425	- North Daybeacon					NW on piles worded ARTIFICIAL REEF.	Private aid.
20430	- South Daybeacon	26 54 48 N 82 07 36 W				NW on piles worded ARTIFICIAL REEF.	Private aid.
20435	- East Daybeacon					NW on piles worded ARTIFICIAL REEF.	Private aid.
20440	- West Daybeacon					NW on piles worded ARTIFICIAL REEF.	Private aid.
Ponce de Leon Park Channel							
20445	- Daybeacon 1	26 54 43 N 82 06 03 W				SG on pile.	Private aid.
20450	- LIGHT 2		FIG 6s	8		TR on pile.	Private aid.
20455	- Daybeacon 4					TR on pile.	Private aid.

(1) No.	(2) Name and Location	(3) Position	(4) Characteristic	(5) Height	(6) Range	(7) Structure	(8) Remarks
FLORIDA - Seventh District							
20460	- Daybeacon 6					TR on pile.	Private aid.
20465	- Daybeacon 8					TR on pile.	Private aid.
20470	- Daybeacon 9					SG on pile.	Private aid.
Peace River							
20475	- LIGHT 2	26 55 54 N 82 06 14 W	FI R 4s	18	4	TR on dolphin.	
20480	- Daybeacon 3					SG on pile.	
20485	- Daybeacon 3A					SG on pile.	
20490	Punta Gorda Wreck Daybeacon 2X	26 56 08 N 82 04 33 W				TR on pile.	
Isles Channel							
20495	- Daybeacon 1	26 55 55 N 82 04 40 W				SG on pile.	Private aid.
20500	- LIGHT 2		FI R 2.5s	16		TR on pile.	Private aid.
20505	- Daybeacon 3					SG on pile.	Private aid.
20510	- Daybeacon 4					TR on pile.	Private aid.
20515	- Daybeacon 5					SG on pile.	Private aid.
20520	- Daybeacon 6					TR on pile.	Private aid.
20525	- Daybeacon 7					SG on pile.	Private aid.
20530	- Daybeacon 8					TR on pile.	Private aid.
20535	- Daybeacon 9					SG on pile.	Private aid.
20540	- Daybeacon 10					TR on pile.	Private aid.
20545	- Daybeacon 11					SG on pile.	Private aid.
Isles Cross Channel							
20550	- Daybeacon 1	26 55 38 N 82 04 50 W				SG on pile.	Private aid.
20555	- Daybeacon 2					TR on pile.	Private aid.
20560	- Daybeacon 3					SG on pile.	Private aid.
20565	- Daybeacon 4					TR on pile.	Private aid.
20570	- Daybeacon 5					SG on pile.	Private aid.
20575	- Daybeacon 6					TR on pile.	Private aid.
20580	- Daybeacon 7					SG on pile.	Private aid.
20585	- Daybeacon 8					TR on pile.	Private aid.
Punta Gorda							
20590	- LIGHT 2	26 56 10 N 82 04 23 W	FI R 4s	16	3	TR on dolphin.	
20595	- Daybeacon 4					TR on pile.	
20600	- Daybeacon 6					TR on pile.	
20605	- Daybeacon 8					TR on pile.	

(1) No.	(2) Name and Location	(3) Position	(4) Characteristic	(5) Height	(6) Range	(7) Structure	(8) Remarks
FLORIDA - Seventh District							
20610	- Daybeacon 10					TR on pile.	
20615	- Daybeacon 12					TR on pile.	
20620	- Daybeacon 14					TR on pile.	
Bass Inlet							
20625	- Daybeacon 1	26 55 36 N 82 03 54 W				SG on pile.	Private aid.
20630	- Daybeacon 2					TR on pile.	Private aid.
20635	- Daybeacon 3					SG on pile.	Private aid.
20640	- Daybeacon 4					TR on pile.	Private aid.
20645	- Daybeacon 5					SG on pile.	Private aid.
20650	- Daybeacon 6					TR on pile.	Private aid.
20655	- Daybeacon 7					SG on pile.	Private aid.
20660	- Daybeacon 8					TR on pile.	Private aid.
20665	- Daybeacon 9					SG on pile.	Private aid.
20670	- Daybeacon 10					TR on pile.	Private aid.
Peace River							
20675	- Daybeacon 4	26 56 21 N 82 03 54 W				TR on pile.	
Punta Gorda Boat Club							
20680	- Daybeacon 1	26 56 00 N 82 03 42 W				SG on pile.	Private aid.
20685	- Daybeacon 2					TR on pile.	Private aid.
20690	- Daybeacon 3					SG on pile.	Private aid.
20695	- Daybeacon 5					SG on pile.	Private aid.
20700	- Daybeacon 6					TR on pile.	Private aid.
Peace River							
20705	- Racing Buoy T	26 57 00 N 82 04 24 W				Yellow nun.	Private aid.
20710	- Racing Buoy A	26 56 24 N 82 06 06 W				Yellow nun.	Private aid.
Gardner Waterway							
20715	- Daybeacon 1	26 57 12 N 82 05 06 W				SG on pile.	Private aid.
20720	- Daybeacon 2					TR on pile.	Private aid.
20725	- Daybeacon 3					SG on pile.	Private aid.
20730	- Daybeacon 4					TR on pile.	Private aid.
20735	- Daybeacon 5					SG on pile.	Private aid.
20740	- Daybeacon 6					TR on pile.	Private aid.
20745	- Daybeacon 7					SG on pile.	Private aid.

(1) No.	(2) Name and Location	(3) Position	(4) Characteristic	(5) Height	(6) Range	(7) Structure	(8) Remarks
FLORIDA - Seventh District							
20750	- Daybeacon 8					TR on pile.	Private aid.
Beeney Waterway							
20755	- LIGHT 1	26 57 06 N 82 05 18 W	FIG 6s	16		SG on pile.	Private aid.
20760	- Daybeacon 2					TR on pile.	Private aid.
20765	- Daybeacon 3					SG on pile.	Private aid.
20770	- Daybeacon 4					TR on pile.	Private aid.
20775	- Daybeacon 5					SG on pile.	Private aid.
20780	- Daybeacon 6					TR on pile.	Private aid.
20785	- Daybeacon 8					TR on pile.	Private aid.
20790	- Daybeacon 9					SG on pile.	Private aid.
20795	- Daybeacon 10					TR on pile.	Private aid.
Charlotte Harbor							
20800	Grassy Point East Obstruction Daybeacon	26 57 00 N 82 05 30 W				NW on pile worded DANGER SHOAL.	Private aid.
20805	Grassy Point West Obstruction Daybeacon	26 56 00 N 82 05 54 W				NW on pile worded DANGER SHOAL.	Private aid.
Ackerman Waterway							
20810	- LIGHT 1	26 57 12 N 82 06 42 W	FIG 2.5s	10		SG on pile.	Private aid.
20815	- Daybeacon 2					TR on pile.	Private aid.
20820	- Daybeacon 3					SG on pile.	Private aid.
20825	- Daybeacon 4					TR on pile.	Private aid.
20830	- Daybeacon 5					SG on pile.	Private aid.
20835	- Daybeacon 6					TR on pile.	Private aid.
20840	- Daybeacon 7					SG on pile.	Private aid.
20845	- Daybeacon 8					TR on pile.	Private aid.
20850	- Daybeacon 9					SG on pile.	Private aid.
20855	- Daybeacon 10					TR on pile.	Private aid.
20860	- Daybeacon 11					SG on pile.	Private aid.
20865	- Daybeacon 12					TR on pile.	Private aid.
20870	- Daybeacon 13					SG on pile.	Private aid.
20875	- Daybeacon 14					TR on pile.	Private aid.
20880	- Daybeacon 15					SG on pile.	Private aid.
20885	- Daybeacon 16					TR on pile.	Private aid.
20890	- Daybeacon 17					SG on pile.	Private aid.
20895	- Daybeacon 18					TR on pile.	Private aid.
20900	- Daybeacon 20					TR on pile.	Private aid.

(1) No.	(2) Name and Location	(3) Position	(4) Characteristic	(5) Height	(6) Range	(7) Structure	(8) Remarks
FLORIDA - Seventh District							
Elkcam Waterway							
20905	- LIGHT 1	26 57 12 N 82 06 30 W	FIG 4s	16		SG on pile.	Private aid.
20910	- Daybeacon 1A					SG on pile.	Private aid.
20915	- Daybeacon 2A					TR on pile.	Private aid.
20920	- Daybeacon 3					SG on pile.	Private aid.
20925	- Daybeacon 4					TR on pile.	Private aid.
20930	- Daybeacon 4A					TR on pile.	Private aid.
20935	- Daybeacon 5					SG on pile.	Private aid.
20940	- Daybeacon 6					TR on pile.	Private aid.
20945	- Daybeacon 7					SG on pile.	Private aid.
20950	- Daybeacon 8					TR on pile.	Private aid.
20955	- Daybeacon 9					SG on pile.	Private aid.
20960	- Daybeacon 10					TR on pile.	Private aid.
20965	- Daybeacon 11					SG on pile.	Private aid.
20970	- Daybeacon 12					TR on pile.	Private aid.
20975	- Daybeacon 13					SG on pile.	Private aid.
Charlotte Harbor							
20980	Alligator Bay Shoal Daybeacon	26 57 36 N 82 06 54 W				NW on pile worded DANGER SHOAL.	Private aid.
Countryman Waterway							
20985	- Channel Junction Daybeacon A	26 57 36 N 82 07 00 W				JR on pile.	Private aid.
20990	- Channel Daybeacon 1					SG on pile.	Private aid.
20995	- Daybeacon 1A					SG on pile.	Private aid.
21000	- Channel Daybeacon 2					TR on pile.	Private aid.
21005	- Channel Daybeacon 3					SG on pile.	Private aid.
21010	- Channel Daybeacon 5					SG on pile.	Private aid.
21015	- Channel Daybeacon 6					TR on pile.	Private aid.
Sunrise Waterway							
21020	- Daybeacon 2	26 57 42 N 82 06 54 W				TR on pile.	Private aid.
21025	- Junction Daybeacon B	26 57 48 N 82 06 54 W				JG on pile.	Private aid.
21030	- Daybeacon 4					TR on pile.	Private aid.
21035	- Daybeacon 5					SG on pile.	Private aid.
Spring Lake Waterway							
21040	- Daybeacon 2	26 57 48 N 82 06 54 W				TR on pile.	Private aid.

(1) No.	(2) Name and Location	(3) Position	(4) Characteristic	(5) Height	(6) Range	(7) Structure	(8) Remarks
FLORIDA - Seventh District							
21045	- Daybeacon 3					SG on pile.	Private aid.
21050	- Daybeacon 4					TR on pile.	Private aid.
21055	- Daybeacon 5					SG on pile.	Private aid.
21056	- Daybeacon 7					SG on pile.	Private aid.
21056.1	- Daybeacon 8					TR on pile.	Private aid.
21056.2	- Daybeacon 9					SG on pile.	Private aid.
21056.3	- Daybeacon 12					TR on pile.	Private aid.
21056.4	- Daybeacon 16					TR on pile.	Private aid.
21056.5	- Daybeacon 17					SG on pile.	Private aid.
21056.6	- Daybeacon 18					TR on pile.	Private aid.
21056.7	- Daybeacon 19					SG on pile.	Private aid.
21056.8	- Daybeacon 21					SG on pile.	Private aid.
21056.9	- Daybeacon 23					SG on pile.	Private aid.
21057	- Daybeacon 24					TR on pile.	Private aid.
21057.1	- Daybeacon 26					TR on pile.	Private aid.
21057.2	- Daybeacon 27					SG on pile.	Private aid.
21057.3	- Daybeacon 28					TR on pile.	Private aid.
21057.4	- Daybeacon 31					SG on pile.	Private aid.
	Punta Gorda Marina						
21065	- Daybeacon 1	26 56 42 N 82 02 36 W				SG on pile.	Private aid.
21070	- Daybeacon 2					TR on pile.	Private aid.
21075	- Daybeacon 3					SG on pile.	Private aid.
21080	- Daybeacon 4					TR on pile.	Private aid.
21085	- Daybeacon 5					SG on pile.	Private aid.
21090	- Daybeacon 6					TR on pile.	Private aid.
21095	- Daybeacon 7					SG on pile.	Private aid.
21100	- Daybeacon 8					TR on pile.	Private aid.
21105	- Daybeacon 9					SG on pile.	Private aid.
21110	- Daybeacon 10					TR on pile.	Private aid.
21115	- Daybeacon 11					SG on pile.	Private aid.
21120	- Daybeacon 12					TR on pile.	Private aid.
21125	- Daybeacon 13					SG on pile.	Private aid.
21130	- Daybeacon 14					TR on pile.	Private aid.
21135	- Daybeacon 15					SG on pile.	Private aid.

(1) No.	(2) Name and Location	(3) Position	(4) Characteristic	(5) Height	(6) Range	(7) Structure	(8) Remarks
FLORIDA - Seventh District							
Peace River							
21140	- Daybeacon 6	26 57 18 N 82 03 00 W				TR on pile.	
21145	- Daybeacon 8					TR on pile.	
21150	- Daybeacon 9					SG on pile.	
21155	- Daybeacon 11					SG on pile.	
21160	- Daybeacon 12					TR on pile.	
21165	- Daybeacon 15					SG on pile.	
21170	- Daybeacon 17					SG on pile.	
21175	- Daybeacon 19					SG on pile.	
21180	- Daybeacon 21					SG on pile.	
21185	- Daybeacon 22					TR on pile.	
21190	Peace River Buoy 24	26 58 51 N 81 59 42 W				Red nun.	
Peace River (North Section)							
21195	- Daybeacon 2	26 59 48 N 81 59 18 W				TR on pile.	Private aid.
21200	- Daybeacon 4					TR on pile.	Private aid.
21205	- Daybeacon 5					SG on pile.	Private aid.
21210	- Daybeacon 7					SG on pile.	Private aid.
21215	- Daybeacon 9					SG on pile.	Private aid.
21220	- Daybeacon 10					TR on pile.	Private aid.
21225	- Daybeacon 11					SG on pile.	Private aid.
21230	- Daybeacon 12					TR on pile.	Private aid.
21235	- Daybeacon 14					TR on pile.	Private aid.
21240	- Junction Daybeacon A	27 02 00 N 81 59 30 W				JG on pile.	Private aid.
Charlotte Harbor Yacht Club							
21245	- Daybeacon 1	26 57 18 N 82 04 48 W				SG on pile.	Private aid.
21250	- Daybeacon 2					TR on pile.	Private aid.
21255	- Daybeacon 3					SG on pile.	Private aid.
21260	- Daybeacon 4					TR on pile.	Private aid.
21265	- Daybeacon 5					SG on pile.	Private aid.
21270	- Daybeacon 6					TR on pile.	Private aid.
21275	- Daybeacon 7					SG on pile.	Private aid.
21280	- Daybeacon 8					TR on pile.	Private aid.
21285	- Daybeacon 9					SG on pile.	Private aid.
21290	- Daybeacon 10					TR on pile.	Private aid.

(1) No.	(2) Name and Location	(3) Position	(4) Characteristic	(5) Height	(6) Range	(7) Structure	(8) Remarks
FLORIDA - Seventh District							
Harbor View Channel							
21295	- Daybeacon 2	26 58 06 N 82 02 00 W				TR on pile.	Private aid.
21300	- Daybeacon 4					TR on pile.	Private aid.
21305	- Daybeacon 6					TR on pile.	Private aid.
21310	- Daybeacon 7					SG on pile.	Private aid.
CHARLOTTE HARBOR TO TAMPA BAY (Chart 11425)							
Charlotte Harbor							
Boca Grande Yacht Basin Channel							
21315	- LIGHT 1	26 44 53 N 82 15 04 W	FI G 4s	16	4	SG on pile.	
21320	- Daybeacon 2					TR on pile.	
21325	- Daybeacon 3					SG on pile.	
21330	- Daybeacon 4					TR on pile.	
21335	- Daybeacon 5					SG on pile.	
21340	- LIGHT 7		FI G 4s	16	3	SG on pile.	
Stump Pass							
21345	- LIGHT 1	26 53 21 N 82 20 48 W	FI G 4s	24		SG on pile.	Private aid.
21355	Stump Pass Buoy 4	26 53 36 N 82 20 32 W					Private aid.
21370	Stump Pass Buoy 6	26 53 43 N 82 20 28 W					Private aid.
21375	Stump Pass Buoy 7	26 53 48 N 82 20 28 W					Private aid.
21380	- Daybeacon 8	26 53 59 N 82 20 18 W				TR on pile.	Private aid.
Stump Pass Marina							
21385	- Daybeacon 1	26 54 18 N 82 19 48 W				SG on pile.	Private aid.
21390	- Daybeacon 2					TR on pile.	Private aid.
21395	- Daybeacon 3					SG on pile.	Private aid.
21400	- Daybeacon 4					TR on pile.	Private aid.
21405	- Daybeacon 5					SG on pile.	Private aid.
21410	- Daybeacon 6					TR on pile.	Private aid.
21415	- LIGHT	26 54 18 N 82 19 42 W	FI W 4s	36		NB on house.	Private aid.
Gasparilla Sound							
21420	- Daybeacon 1	26 48 46 N 82 15 53 W				SG on pile.	
21425	- Daybeacon 3					SG on pile.	

(1) No.	(2) Name and Location	(3) Position	(4) Characteristic	(5) Height	(6) Range	(7) Structure	(8) Remarks
FLORIDA - Seventh District							
Venice Inlet							
21430 1325	- LIGHT 1	27 06 46 N 82 28 12 W	FIG 6s	20	6	SG on pile.	
21435	- LIGHT 2		FIR 2.5s	19	3	TR on pile.	
21440	- Daybeacon 2A					TR on pile.	
21445	- Daybeacon 3					SG on pile.	
21450	- Daybeacon 5					SG on pile.	
21455	- Daybeacon 7					SG on pile.	
Dona Bay Channel							
21455.1	- Daybeacon 1	27 06 54 N 82 27 48 W				SG on pile.	Private aid.
21455.2	- Daybeacon 2					TR on pile.	Private aid.
21455.3	- Daybeacon 3					SG on pile.	Private aid.
21455.4	- Daybeacon 4					TR on pile.	Private aid.
21455.5	- Daybeacon 5					SG on pile.	Private aid.
21455.6	- Daybeacon 6					TR on pile.	Private aid.
21455.7	- Daybeacon 7					SG on pile.	Private aid.
21455.8	- Daybeacon 8					TR on pile.	Private aid.
21455.9	- Daybeacon 9					SG on pile.	Private aid.
21456	- Daybeacon 10					TR on pile.	Private aid.
21456.01	- Daybeacon 11					SG on pile.	Private aid.
21456.02	- Daybeacon 12					TR on pile.	Private aid.
21456.03	- Daybeacon 13					SG on pile.	Private aid.
21456.04	- Daybeacon 14					TR on pile.	Private aid.
21456.05	- Daybeacon 15					SG on pile.	Private aid.
21456.06	- Daybeacon 16					TR on pile.	Private aid.
21456.07	- Daybeacon 17					SG on pile.	Private aid.
21456.08	- Daybeacon 18					TR on pile.	Private aid.
21456.09	- Daybeacon 19					SG on pile.	Private aid.
21456.11	- Daybeacon 20					TR on pile.	Private aid.
21456.12	- Daybeacon 21					SG on pile.	Private aid.
21456.13	- Daybeacon 22					TR on pile.	Private Aid.
21456.14	- Daybeacon 23					SG on pile.	Private aid.
21456.15	- Daybeacon 25					SG on pile.	Private aid.
21456.16	- Daybeacon 26					TR on pile.	Private aid.
21456.17	- Daybeacon 28					TR on pile.	Private aid.
21456.18	- Daybeacon 29					SG on pile.	Private aid.

(1) No.	(2) Name and Location	(3) Position	(4) Characteristic	(5) Height	(6) Range	(7) Structure	(8) Remarks
FLORIDA - Seventh District							
21456.19	- Daybeacon 30					TR on pile.	Private aid.
21456.21	- Daybeacon 31					SG on pile.	Private aid.
21456.22	- Daybeacon 33					SG on pile.	Private aid.
21456.23	- Daybeacon 35					SG on pile.	Private aid.
21456.24	- Daybeacon 37					SG on pile.	Private aid.
21456.25	- Daybeacon 38					TR on pile.	Private aid.
21456.26	- Daybeacon 40					TR on pile.	Private aid.
21456.27	- Daybeacon 42					TR on pile.	Private aid.
21456.28	- Daybeacon 44					TR on pile.	Private aid.
21456.29	- Daybeacon 46					TR on pile.	Private aid.
21456.4	Dona Bay East Obstruction Daybeacon	27 06 48 N 82 27 30 W				NW on pile worded DANGER SHOAL.	Private aid.
21456.6	Dona Bay West Obstruction Daybeacon	27 06 42 N 82 27 30 W				NW on pile worded DANGER SHOAL.	Private aid.
Big Sarasota Pass							
21465	- Shoal Daybeacon A	27 15 58 N 82 33 53 W				NW on pile worded DANGER SHOAL.	Private aid.
21473	- Shoal Daybeacon B	27 16 21 N 82 34 14 W				NW on pile worded DANGER SHOAL.	Private aid.
21495	- Shoal Daybeacon D	27 16 58 N 82 34 04 W				NW on pile worded DANGER DANGEROUS INLET.	Private aid.
21500	- Shoal Daybeacon	27 17 06 N 82 33 59 W				NW on pile worded DANGER SHOAL.	
21500.1	- Daybeacon 1					SG on pile.	Private aid.
21500.2	- Daybeacon 2					TR on pile.	Private aid.
21500.3	- Daybeacon 3					SG on pile.	Private aid.
21500.4	- Daybeacon 4					TR on pile.	Private aid.
21500.5	- Daybeacon 5					SG on pile.	Private aid.
21500.6	- Daybeacon 6					TR on pile.	Private aid.
21500.7	- Daybeacon 7					SG on pile.	Private aid.
21500.8	- Daybeacon 8					TR on pile.	Private aid.
21505	- Daybeacon 9					SG on pile.	Private aid.
21510	- Daybeacon 11					SG on pile.	Private aid.
21510.5	- Daybeacon 11A					SG on pile.	Private aid.
21515	- Daybeacon 13					SG on pile.	Private aid.
21520	- Daybeacon 14					TR on pile.	Private aid.
21525	- Daybeacon 15					SG on pile.	Private aid.
21530	- Daybeacon 15A					SG on pile.	Private aid.

(1) No.	(2) Name and Location	(3) Position	(4) Characteristic	(5) Height	(6) Range	(7) Structure	(8) Remarks
FLORIDA - Seventh District							
Lido Key Channel							
21533	- Daybeacon 1	27 18 24 N 82 33 48 W				SG on pile.	Private aid.
21535	- Daybeacon 2					TR on pile.	Private aid.
21540	- Daybeacon 4					TR on pile.	Private aid.
Plymouth Harbor							
21547	- East Obstruction Daybeacon	27 19 12 N 82 34 24 W				NW on pile worded SHOAL.	Private aid.
21547.1	- West Obstruction Daybeacon					NW on pile worded SHOAL.	Private aid.
Lido Key Channel							
21550	- Daybeacon 6					TR on pile.	Private aid.
21553	- Daybeacon 7					SG on pile.	Private aid.
21555	- Daybeacon 8					TR on pile.	Private aid.
21555.1	- South Lido North Obstruction Daybeacon					NW on pile worded SHOAL.	Private aid.
21555.2	- South Lido South Obstruction Daybeacon					NW on pile worded SHOAL.	Private aid.
21556	- Daybeacon 10					TR on pile.	Private aid.
21556.5	- Daybeacon 11					SG on pile.	Private aid.
21557	- Daybeacon 12					TR on pile.	Private aid.
21557.5	- Daybeacon 13					SG on pile.	Private aid.
21558	- Daybeacon 14					TR on pile.	Private aid.
21560	Sarasota Bay Artificial Reef Daybeacon J	27 19 36 N 82 33 54 W				NY on pile.	Private aid.
21567	- Daybeacon 15					SG on pile.	Private aid.
21567.5	- Daybeacon 16					TR on pile.	Private aid.
21568	- Daybeacon 17					SG on pile.	Private aid.
21568.5	- Daybeacon 18					TR on pile.	Private aid.
City Island							
21569	- Daybeacon 1	27 20 00 N 82 34 24 W				SG on pile.	Private aid.
21569.1	- Daybeacon 2					TR on pile.	Private aid.
21569.2	- Daybeacon 3					SG on pile.	Private aid.
21569.3	- Daybeacon 4					TR on pile.	Private aid.
21569.4	- Daybeacon 5					SG on pile.	Private aid.
Big Sarasota Pass							
21570	- Daybeacon 16	27 18 18 N 82 33 36 W				TR on pile.	Private aid.

(1) No.	(2) Name and Location	(3) Position	(4) Characteristic	(5) Height	(6) Range	(7) Structure	(8) Remarks
FLORIDA - Seventh District							
North Siesta Key							
21570.1	- Daybeacon 1	27 18 18 N 82 33 30 W				SG on pile.	Private aid.
21570.2	- Daybeacon 3					SG on pile.	Private aid.
21570.3	- Daybeacon 5					SG on pile.	Private aid.
21570.4	- Daybeacon 7					SG on pile.	Private aid.
21570.5	- Daybeacon 9					SG on pile.	Private aid.
21570.6	- Daybeacon 11					SG on pile.	Private aid.
Big Sarasota Pass							
21575	- Daybeacon 17					SG on pile.	Private aid.
21580	- Daybeacon 19					SG on pile.	Private aid.
New Pass							
21585 1345	- NEW PASS ENTRANCE LIGHT NP	27 18 55 N 82 35 53 W	Mo (A) W	16	5	MR on pile.	
21590	- Channel Buoy 1					Green can.	
21595	- Channel Buoy 2					Red nun.	
21600	- Channel Buoy 3A	27 19 17 N 82 35 29 W				Green can.	
21603	New Pass Channel Buoy 4	27 19 23 N 82 35 24 W				Red nun.	
21605	- Channel Buoy 5					Green can.	
21610	- Channel Buoy 5A	27 19 26 N 82 35 26 W				Green can.	
21620	- CHANNEL LIGHT 7	27 19 41 N 82 35 18 W	FIG 4s	16	4	SG on pile.	
21635	- Channel Daybeacon 8					TR on pile.	
21640	- Channel Daybeacon 9					SG on pile.	
21650	- Channel Daybeacon 11					SG on pile.	
Country Club Shores							
21660	- Daybeacon 2	27 20 18 N 82 34 54 W				TR on pile.	Private aid.
21665	- Daybeacon 4					TR on pile.	Private aid.
21670	- Daybeacon 6					TR on pile.	Private aid.
21675	- Daybeacon 8					TR on pile.	Private aid.
21680	- Daybeacon 10					TR on pile.	Private aid.
21685	- Daybeacon 12					TR on pile.	Private aid.
21690	- Daybeacon 14					TR on pile.	Private aid.
21695	- Daybeacon 16					TR on pile.	Private aid.
21700	- Daybeacon 18					TR on pile.	Private aid.

(1) No.	(2) Name and Location	(3) Position	(4) Characteristic	(5) Height	(6) Range	(7) Structure	(8) Remarks
FLORIDA - Seventh District							
New Pass							
21701	Anglers Reef Club Daybeacon AC	27 21 00 N 82 35 54 W				NY on pile worded Anglers Club Reef.	Private aid.
21705	- CHANNEL LIGHT 13		Q G	16	3	SG on pile.	
21710	CITY ISLAND BREAKWATER LIGHT	27 20 18 N 82 34 24 W	F R	7		On pile.	Private aid.
21715	- Channel Daybeacon 15					SG on pile.	
21720	- CHANNEL LIGHT 16		FI R 2.5s	12	3	TR on pile.	
21725	- Channel Daybeacon 17					SG on pile.	
21730 58565	Siesta Key - Tampa Bay Daybeacon NP	27 20 30 N 82 33 42 W				JR-TY on pile.	
21735	- Channel Daybeacon 19					SG on pile.	
21740	- Channel Turning Basin Daybeacon 21					SG on pile.	
21745	- Channel Turning Basin Daybeacon 22					TR on pile.	
21750	- Channel Turning Basin Daybeacon 23					SG on pile.	
21752	SARASOTA BASIN OBSTRUCTION LIGHT A	27 20 19 N 82 32 57 W	FI W 2.5s			NW on dolphin worded OBSTRUCTION A.	Private aid.
21754	Sarasota Basin Obstruction Daybeacon B	27 20 23 N 82 32 57 W				NW on dolphin worded OBSTRUCTION B.	Private aid.
Longboat Pass							
21755 1350	- APPROACH LIGHT LP	27 25 58 N 82 42 00 W	Mo (A) W	16	6	MR on pile.	
21757	- Daybeacon 1					SG on pile.	
21758	- Daybeacon 2					TR on pile.	
21760	- Daybeacon 3					SG on pile.	
21765	- Shoal Daybeacon					NW on pile worded DANGER SHOAL.	
21770	- Daybeacon 4					TR on pile.	
Leffis Key Channel							
21780	- Daybeacon 1	27 27 06 N 82 41 12 W				SG on pile.	Private aid.
21785	- Buoy 2	27 27 06 N 82 41 10 W				TR on pile.	Private aid.
21790	- Daybeacon 3					SG on pile.	Private aid.
21795	- Daybeacon 4					TR on pile.	Private aid.
21800	- Daybeacon 5					SG on pile.	Private aid.
21805	- Daybeacon 6					TR on pile.	Private aid.
21810	- Daybeacon 7					SG on pile.	Private aid.
21815	- Daybeacon 8					TR on pile.	Private aid.

(1) No.	(2) Name and Location	(3) Position	(4) Characteristic	(5) Height	(6) Range	(7) Structure	(8) Remarks
------------	--------------------------	-----------------	-----------------------	---------------	--------------	------------------	----------------

FLORIDA - Seventh District

Longboat Pass

21820	- Daybeacon 6						TR on pile.
21827	- Daybeacon 8						TR on pile.
21829	- Daybeacon 9						SG on pile.
21830 59555	- Daybeacon LP	27 27 18 N 82 41 00 W					JR-SY on pile.

Section 18

Florida - Tampa Bay Southwest Channel to Tampa

(1) No.	(2) Name and Location	(3) Position	(4) Characteristic	(5) Height	(6) Range	(7) Structure	(8) Remarks
FLORIDA - Seventh District							
TAMPA BAY ENTRANCE (Chart 11415)							
Tampa Bay							
Southwest Channel							
21835 1385	- Entrance Lighted Bell Buoy 1	27 32 20 N 82 48 36 W	FI G 2.5s		4	Green.	
21840	SOUTHWEST CHANNEL LIGHT 2 (Tampa Bay)	27 33 26 N 82 46 06 W	FI R 2.5s	16	4	TR on pile.	
21845	- Lighted Bell Buoy 3		Q G		4	Green.	
21855	- Buoy 4					Red nun.	
21855.5	Egmont Key Reef Buoy EK	27 34 58 N 82 44 37 W				Yellow can.	Private aid.
Anna Maria Sound							
21860	- LIGHT 1	27 32 03 N 82 42 48 W	FI G 6s	16	4	SG on dolphin.	
Manatee River							
21865	- LIGHT 2	27 32 37 N 82 40 42 W	FI R 2.5s	16	3	TR on pile.	
21870	- CUT A RANGE FRONT LIGHT 4	27 32 06 N 82 40 08 W	Q R	18	3	KRW and TR on dolphin.	
21875	- CUT A AND C RANGE REAR LIGHT 393 yards, 136.2° from Cut A front light and 401 yards, 280° from Cut C front light.		Iso R 6s	30	4	KRW on tower.	
21880	- CUT C RANGE FRONT LIGHT 6	27 31 54 N 82 39 48 W	Q R	17	3	KRW and TR on dolphin.	
21885	- LIGHT 7		Q G	16	3	SG on pile.	
21890	- Daybeacon 8					TR on pile.	
21895	- Daybeacon 9					SG on pile.	
21910	- Daybeacon 10					TR on pile.	
21915	- Daybeacon 11					SG on pile.	
21920	- LIGHT 12	27 31 32 N 82 38 26 W	FI R 2.5s		3	TR on pile.	
21925	- LIGHT 14 At north end of shoal.		FI R 4s	15	3	TR on dolphin.	
21930	Terra Ceia Cutoff Daybeacon 2	27 31 19 N 82 36 44 W				TR on pile.	
21935	Terra Ceia Cutoff Daybeacon 4					TR on pile.	

(1) No.	(2) Name and Location	(3) Position	(4) Characteristic	(5) Height	(6) Range	(7) Structure	(8) Remarks
FLORIDA - Seventh District							
Fifty-Ninth Street Boat Ramp							
21940	- Daybeacon 1	27 30 42 N 82 37 00 W				SG on pile.	Private aid.
21945	- Daybeacon 2					TR on pile.	Private aid.
21950	- Daybeacon 3					SG on pile.	Private aid.
21955	- Daybeacon 4					TR on pile.	Private aid.
21960	- Daybeacon 5					SG on pile.	Private aid.
21965	- Daybeacon 6					TR on pile.	Private aid.
Manatee River							
21970	- LIGHT 15 At southwest end of shoal.	27 30 45 N 82 36 30 W	FIG 4s	15	4	SG on pile.	
21985	- Daybeacon 16					TR on pile.	
21990	- Daybeacon 18 Near north end of shoal.					TR on dolphin.	
Palmetto Boat Ramp							
21995	- Daybeacon 1	27 30 36 N 82 34 30 W				SG on pile.	Private aid.
22000	- Daybeacon 2					TR on pile.	Private aid.
22010	- Daybeacon 4					TR on pile.	Private aid.
Regatta Pointe Marina Channel							
22015	- Daybeacon 1	27 30 36 N 82 34 36 W				SG on pile.	Private aid.
22020	- Daybeacon 2					TR on pile.	Private aid.
22025	- Daybeacon 3					SG on pile.	Private aid.
22030	- Daybeacon 4					TR on pile.	Private aid.
22035	- Daybeacon 6					TR on pile.	Private aid.
Manatee River							
22040	- LIGHT 19	27 30 34 N 82 34 44 W	Q G	15	3	SG on dolphin.	
22045	- Daybeacon 20					TR on pile.	
Holiday Inn Marina Channel							
22047	- Daybeacon 2	27 24 33 N 82 34 58 W				TR on pile.	Private aid.
22047.3	- Daybeacon 3					SG on pile.	Private aid.
22047.5	- Daybeacon 5					SG on pile.	Private aid.
22047.7	- Daybeacon 6					TR on pile.	Private aid.
22047.9	- Daybeacon 7					SG on pile.	Private aid.
22048	- Daybeacon 8					TR on pile.	Private aid.

(1) No.	(2) Name and Location	(3) Position	(4) Characteristic	(5) Height	(6) Range	(7) Structure	(8) Remarks
FLORIDA - Seventh District							
Manatee River							
22050	- Daybeacon 21	27 30 14 N 82 34 29 W					SG on pile.
22055	- Daybeacon 22						TR on pile.
22060	- Daybeacon 21A						SG on pile.
22065	- Daybeacon 22A						TR on pile.
22070	- Daybeacon 24						TR on pile.
22075	Manatee River Daybeacon 23	27 30 17 N 82 33 30 W					SG on pile.
22080	- LIGHT 24A		F I R 2.5s		14		TR on pile.
Riviera Dunes Channel							
22081	- Daybeacon 1	27 30 31 N 82 33 11 W					NW on pile worded DANGER. Private aid.
22082	- Daybeacon 2						NW on pile worded DANGER. Private aid.
22083	- Daybeacon 3						NW on pile worded DANGER. Private aid.
22084	- Daybeacon 4						NW on pile worded DANGER. Private aid.
Manatee River							
22085	- Daybeacon 25						SG on pile.
22090	- Daybeacon 26						TR on pile.
22095	- Daybeacon 28						TR on pile.
22100	- LIGHT 29		Q G	14	3		SG on pile.
22105	- Daybeacon 31						SG on pile.
Colony Cove							
22110	- Daybeacon 2	27 31 44 N 82 29 31 W					TR on pile. Private aid.
22115	- Daybeacon 4						TR on pile. Private aid.
22120	- Daybeacon 5						SG on pile. Private aid.
22125	- Daybeacon 6						TR on pile. Private aid.
22130	- Daybeacon 7						SG on pile. Private aid.
22135	- Daybeacon 8						TR on pile. Private aid.
TAMPA BAY (Chart 11416)							
Manatee River							
Terra Ceia Bay							
22140	- LIGHT TC	27 32 51 N 82 39 03 W	F I W 4s	16	5		NR on pile.
22145	- Entrance Daybeacon 1	27 32 48 N 82 38 36 W					SG on pile.
22150	- Daybeacon 3						SG on pile.
22155	- Daybeacon 4						TR on pile.

(1) No.	(2) Name and Location	(3) Position	(4) Characteristic	(5) Height	(6) Range	(7) Structure	(8) Remarks
FLORIDA - Seventh District							
22160	- Daybeacon 5					SG on pile.	
22165	- Daybeacon 7					SG on pile.	
22170	- Daybeacon 9					SG on pile.	
22175	- Daybeacon 10					TR on pile.	
22180	- Daybeacon 12					TR on pile.	
22185	- Daybeacon 13					SG on pile.	
Skyway Causeway Breakwater							
22190	- North Obstruction Daybeacon	27 35 00 N 82 37 00 W				NW on pile worded DANGER SUBMERGED ROCKS.	Private aid.
22195	- Obstruction Daybeacon	27 35 00 N 82 37 00 W				NW on pile worded DANGER SUBMERGED ROCKS.	Private aid.
22200	- Obstruction Daybeacon	27 35 00 N 82 37 00 W				NW on pile worded DANGER SUBMERGED ROCKS.	Private aid.
22205	- Center Obstruction Daybeacon	27 35 00 N 82 37 00 W				NW on pile worded DANGER SUBMERGED ROCKS.	Private aid.
22210	- Obstruction Daybeacon	27 35 00 N 82 37 00 W				NW on pile worded DANGER SUBMERGED ROCKS.	Private aid.
22215	- Obstruction Daybeacon	27 35 00 N 82 37 00 W				NW on pile worded DANGER SUBMERGED ROCKS.	Private aid.
22220	- South Obstruction Daybeacon	27 34 54 N 82 37 00 W				NW on pile worded DANGER SUBMERGED ROCKS.	Private aid.
TAMPA BAY ENTRANCE (Chart 11415)							
Tampa Bay							
Egmont Channel							
22225 1390	<i>Tampa Bay Lighted Buoy T</i>	27 35 19 N 83 00 43 W	Mo (A) W			6 Red and white stripes with red spherical topmark.	RACON: T (-).
22230	- <i>Lighted Whistle Buoy 1</i>		FI G 2.5s			4 Green.	
22235	- <i>Lighted Bell Buoy 2</i>		FI R 2.5s			4 Red.	
22240	- <i>Lighted Buoy 3</i>		FI G 4s			4 Green.	
22245	- <i>Lighted Buoy 4</i>		FI R 4s			4 Red.	
22250	- <i>Lighted Buoy 5</i>		FI G 6s			4 Green.	
22255	- <i>Lighted Buoy 6</i>		FI R 6s			4 Red.	
22260	- <i>Lighted Buoy 7</i>		FI G 2.5s			4 Green.	
22265	- <i>Lighted Bell Buoy 8</i>		FI R 2.5s			4 Red.	
22270	- <i>Lighted Buoy 9</i>		FI G 6s			4 Green.	
22275	- <i>Lighted Buoy 10</i>		FI R 4s			4 Red.	
22280 1375	- RANGE FRONT LIGHT	27 36 48 N 82 45 54 W	F G (Night) F W (Day)	30		On tower.	Day range visible 1° each side of rangeline. Night range visible 0.5° each side of rangeline. Standby light F W.

(1) No.	(2) Name and Location	(3) Position	(4) Characteristic	(5) Height	(6) Range	(7) Structure	(8) Remarks
FLORIDA - Seventh District							
22285 1380	- RANGE REAR LIGHT 2,747 yards, 083.2° from front light.	27 36 58 N 82 44 22 W	F G	130		On tower.	Day range visible 1° each side of rangeline. Night range visible 0.5° each side of rangeline. Standby light F W.
22290	TAMPA BAY PORTS MONITOR LIGHT P	27 35 42 N 82 51 30 W	FI Y 4s	16	8	NY on pile.	Private aid.
22295	- Lighted Buoy 11	27 36 25 N 82 50 26 W	FI G 6s		4	Green.	
22300	- Lighted Buoy 12	27 36 18 N 82 50 26 W	FI R 6s		4	Red.	
22305	- Lighted Buoy 13		FI G 2.5s		4	Green.	
22310	- Lighted Buoy 14		FI R 2.5s		4	Red.	
22315	- Lighted Buoy 15		FI G 4s		4	Green.	
22320	- Lighted Buoy 16		Q R		4	Red.	
22325	- Lighted Buoy 17		FI G 6s		4	Green.	
22330	- Lighted Buoy 18		FI R 4s		3	Red.	
22335	OLD QUARANTINE PIER LIGHT	27 35 55 N 82 45 26 W	FI W 4s	16	5	On pile.	
Mullet Key Channel							
22340	- FISHING PIER LIGHTS (2)	27 36 48 N 82 44 24 W	F R	20		On pile.	Private aids.
22345	- Lighted Buoy 19		Q G		3	Green	
22350	- Lighted Bell Buoy 20	27 36 11 N 82 44 20 W	FI R 6s		4	Red.	
22355	- RANGE FRONT LIGHT	27 36 51 N 82 39 56 W	Q W	22		KRW on skeleton tower on piles.	Visible all around; higher intensity on rangeline.
22360	- RANGE REAR LIGHT 1,299 yards, 081° from front light.		Iso W 6s FI W 4s	76 19	5	KRW on skeleton tower.	Visible 1.5° each side of rangeline. Passing light visible all around.
TAMPA BAY (Chart 11416)							
Tampa Bay							
Mullet Key Channel							
22365	- Lighted Buoy 21	27 36 28 N 82 43 00 W	FI G 2.5s		3	Green.	
22370	- Lighted Buoy 22		FI R 2.5s		3	Red.	
22375	Mullet Key Channel Lighted Buoy 23	27 36 39 N 82 41 43 W	FI G 4s		4		
22380	Mullet Key Channel Lighted Buoy 24	27 36 32 N 82 41 41 W	FI R 4s		3		
22390	Mullet Key Channel Lighted Buoy 25	27 36 49 N 82 40 32 W	Q G		3		
22395 60290	Mullet Key Channel Lighted Buoy 26	27 36 45 N 82 40 15 W	Q R		5		

(1) No.	(2) Name and Location	(3) Position	(4) Characteristic	(5) Height	(6) Range	(7) Structure	(8) Remarks
FLORIDA - Seventh District							
Cut A Channel							
22400 60440	Tampa Bay Cut A Channel Lighted Bell Buoy 1A	27 36 57 N 82 40 01 W	FI G 2.5s		5		
22405 60445	- RANGE FRONT LIGHT	27 38 24 N 82 36 48 W	Q R	25		KRW-I on skeleton tower on piles.	Visible 2° each side of rangeline.
22410 60450	- RANGE REAR LIGHT 1,995 yards, 062.7° from front light.		Iso R 6s	55		KRW on skeleton tower on piles.	Visible 2° each side of rangeline.
22415 60295	TAMPA BAY SKYWAY PIER SW PROTECTION DOLPHIN LIGHT	27 37 06 N 82 39 18 W	F R	16		On dolphin.	Private aid.
22420 60300	TAMPA BAY SKYWAY PIER NW PROTECTION DOLPHIN LIGHT	27 37 18 N 82 39 24 W	F R	16		On dolphin.	Private aid.
22425 60305	TAMPA BAY SKYWAY PIER SE PROTECTION DOLPHIN LIGHT	27 37 06 N 82 39 12 W	F R	16		On dolphin.	Private aid.
22430 60310	TAMPA BAY SKYWAY PIER NE PROTECTION DOLPHIN LIGHT	27 37 18 N 82 39 18 W	F R	16		On dolphin.	Private aid.
22445 60455	- Lighted Buoy 3A	27 37 36 N 82 38 30 W	FI G 2.5s		5		Green with yellow square.
22450 60460	- Lighted Buoy 4A	27 37 30 N 82 38 30 W	FIR 2.5s		4		Red with yellow triangle.
22455 60465	- Lighted Buoy 5A	27 38 06 N 82 37 36 W	Q G		3		Green with yellow square.
22460 60470	- Lighted Buoy 6A	27 38 00 N 82 37 30 W	Q R		3		Red with yellow triangle.
Cut B Channel							
22465 60475	TAMPA BAY CUT B CHANNEL OUTBOUND RANGE FRONT LIGHT	27 37 15 N 82 38 13 W	FI W 2.5s	21 18			Day range visible 0.5° each side of rangeline. Night range visible 1.5° each side of rangeline. Passing light visible all around.
22470 60480	TAMPA BAY CUT B CHANNEL OUTBOUND RANGE REAR LIGHT 1,758 yards, 217.7° from front light.	27 36 33 N 82 38 48 W	Iso W 6s	74 71			Day range visible 0.5° each side of rangeline. Night range visible 1.5° each side of rangeline.
22475 60485	- Lighted Buoy 1B		FI G 2.5s		3		Green with yellow square.
22480 60490	- RANGE FRONT LIGHT	27 41 18 N 82 34 42 W	Q W	23		KRW-I on piles.	Visible 0.5° each side of range line.
22485 60495	- RANGE REAR LIGHT 1,700 yards, 037.7° from front light.		Iso W 6s	57		KRW on piles.	Visible 0.5° each side of range line.
22490 60500	- Lighted Buoy 3B	27 39 03 N 82 36 42 W	FI G 4s		4		Green with yellow square.
22495 60505	- Lighted Buoy 4B		FIR 4s		3		Red with yellow triangle.
22500	- Lighted Buoy 6B	27 39 15 N 82 36 25 W	FI R 2.5s		4		Red.

(1) No.	(2) Name and Location	(3) Position	(4) Characteristic	(5) Height	(6) Range	(7) Structure	(8) Remarks
FLORIDA - Seventh District							
Port Manatee Channel							
22505	- RANGE FRONT LIGHT	27 37 50 N 82 33 34 W	Q G	142		KRW on tower.	Visible 4° each side of range line.
22510	- RANGE REAR LIGHT 773 yards, 127.7° from front light.	27 37 36 N 82 33 13 W	Iso G 6s	196		KRW on tower.	Visible 4° each side of rangeline.
22515	- Lighted Buoy 1	27 39 37 N 82 35 58 W	Q G		3	Green.	
22520	- Lighted Buoy 2	27 39 21 N 82 36 13 W	Q R		3	Red.	
22522	Port Manatee Channel Lighted Buoy 4	27 39 24 N 82 35 58 W	FIR 6s		3	Red.	
22527	Port Manatee Channel Lighted Buoy 6	27 39 21 N 82 35 49 W	FIR 4s		3	Green.	
22530	Port Manatee Channel Lighted Buoy 7	27 39 04 N 82 35 15 W	FIG 2.5s		3	Green.	
22535	Port Manatee Channel Lighted Buoy 8	27 39 01 N 82 35 18 W	FIR 2.5s		3	Red.	
22540	Port Manatee Channel Lighted Buoy 9	27 38 38 N 82 34 37 W	FIG 4s		4	Green.	
22545	Port Manatee Channel Lighted Buoy 10	27 38 34 N 82 34 39 W	FIR 4s		3	Red.	
22550	Port Manatee Lighted Buoy 11	27 38 14 N 82 34 03 W	Q G		3	Green.	
22555	PORT MANATEE CHANNEL LIGHT 12	27 38 05 N 82 33 58 W	Q R	20	3	TR on pile.	
Cut B Channel							
22560	TAMPA BAY PORTS MONITOR LIGHT M	27 39 42 N 82 35 42 W	FIY 4s	33	8	NY on pile.	Private aid.
22565	- Lighted Buoy 8B	27 39 42 N 82 36 00 W	FIR 4s		3	Red.	
22570	- Lighted Buoy 9B		FIG 4s		4	Green.	
22575	- Lighted Buoy 10B		Q R		3	Red.	
Cut C Channel							
22580	- LOWER RANGE FRONT LIGHT	27 40 14 N 82 36 17 W	Q R	26	5	KRW on pile.	Visible all around; higher intensity on rangeline.
22585	- LOWER RANGE REAR LIGHT 1,830 yards, 241.4° from front light.	27 39 48 N 82 37 11 W	Iso R 6s	56		KRW on pile.	Visible all around; higher intensity on rangeline.
22590	- Lighted Buoy 1C		Q G		3	Green.	
22595	- Lighted Buoy 2C		FIR 2.5s		4	Red.	
22600	- RANGE FRONT LIGHT	27 41 55 N 82 32 50 W	Q W	17		On piles.	Visible 1.5° each side of range line. Lighted throughout 24 hours.
22600.5	- RANGE FRONT PASSING LIGHT	27 41 55 N 82 32 50 W	Q W	19	5	On same structure as Cut C Channel Range Front Light.	Visible all around.

(1) No.	(2) Name and Location	(3) Position	(4) Characteristic	(5) Height	(6) Range	(7) Structure	(8) Remarks
FLORIDA - Seventh District							
22605	TAMPA BAY CUT C CHANNEL RANGE REAR LIGHT 1,790 yards, 061.4° from front light.	27 42 12 N 82 32 16 W	Iso W 6s	50		On skeleton tower on piles.	Visible 1.5° each side of range line. Lighted throughout 24 hours.
22605.5	- RANGE REAR PASSING LIGHT	27 42 12 N 82 32 16 W	FI W 4s	20	5	On same structure as Cut C Channel Range Rear Light.	
22610	- <i>Lighted Buoy 3C</i>	27 41 16 N 82 34 16 W	FI G 4s		4	Green.	
22615	- <i>Lighted Buoy 4C</i>		FI R 4s		3	Red.	
22620	- <i>Lighted Buoy 5C</i>		Q G		3	Green.	
22625	- <i>Lighted Buoy 6C</i>		Q R		3	Red.	
Cockroach Bay Channel							
22630	- Daybeacon 1	27 41 24 N 82 31 54 W		6		SG on pile.	Private aid.
22635	- Daybeacon 2			6		TR on pile.	Private aid.
22640	- Daybeacon 3			6		SG on pile.	Private aid.
22645	- Daybeacon 4			6		TR on pile.	Private aid.
22650	- Daybeacon 5			6		SG on pile.	Private aid.
22655	- Daybeacon 6			6		TR on pile.	Private aid.
22660	- Daybeacon 7					SG on pile.	Private aid.
22665	- Daybeacon 8					TR on pile.	Private aid.
22670	- Daybeacon 9					SG on pile.	Private aid.
22675	- Daybeacon 10					TR on pile.	Private aid.
22680	- Daybeacon 11					SG on pile.	Private aid.
22685	- Daybeacon 12					TR on pile.	Private aid.
22690	- Daybeacon 13					SG on pile.	Private aid.
22695	- Daybeacon 14					TR on pile.	Private aid.
Cut D Channel							
22700	- INBOUND RANGE FRONT LIGHT	27 44 27 N 82 31 22 W	FI W 2.5s	23 21		On same structure as Cut F South Range Front Light.	Day range visible .5° each side of rangeline. Night range visible 1.5° each side of rangeline. Passing light visible all around.
22705	- INBOUND RANGE REAR LIGHT 1,781 yards, 033.1° from front light.	27 45 12 N 82 30 49 W	Iso W 6s	63 65			Day range visible .5° each side of rangeline. Night range visible 1.5° each side of rangeline.
22705.7	TAMPA BAY CUT D CHANNEL UPPER RANGE REAR PASSING LIGHT NORTHEAST CORNER	27 45 12 N 82 30 49 W	FI W 6s		5	On same structure as Cut D Range Rear Light.	Passing light visible all around. NE corner of the lower platform.
22708	TAMPA BAY CUT D CHANNEL UPPER RANGE REAR PASSING LIGHTS	27 45 12 N 82 30 49 W	FI W 6s	16	5	On same structure as Cut D Range Rear Light.	Passing light visible all around. NW & NE corner of the lower platform.
22710	- RANGE FRONT LIGHT	27 40 36 N 82 34 06 W	Q W	18		On piles.	Visible 2° each side of rangeline. Lighted throughout 24 hours.

(1) No.	(2) Name and Location	(3) Position	(4) Characteristic	(5) Height	(6) Range	(7) Structure	(8) Remarks
FLORIDA - Seventh District							
22715	- RANGE REAR LIGHT 1,625 yards, 213.5° from front light.		Iso W 6s	51		On skeleton structure on piles.	Visible 2° each side of rangeline. Lighted throughout 24 hours.
22720	- Lighted Buoy 1D	27 41 48 N 82 33 21 W	FI G 2.5s		4	Green.	
22725	- Lighted Buoy 3D		FI G 4s		4	Green.	
22730	- Lighted Buoy 4D		FI R 4s		3	Red.	
22735	- Lighted Buoy 5D		Q G		4	Green.	
22740	- Lighted Buoy 6D		Q R		3	Red.	
Cut E Channel							
22745	- LOWER RANGE FRONT LIGHT	27 42 45 N 82 32 20 W	FI R 2.5s	20 23	5 4		Visible 0.5° each side of rangeline. Lighted throughout 24 hours. Passing light visible all around.
22750	- LOWER RANGE REAR LIGHT 1,166 yards, 197.9° from front light.	27 42 12 N 82 32 32 W	Iso R 6s	47			Visible 0.5° each side of rangeline. Lighted throughout 24 hours.
22753	TAMPA BAY CUT E CHANNEL LOWER RANGE REAR PASSING LIGHTS	27 42 12 N 82 32 32 W	FI W 6s	16	5	On same structure as Cut E Lower Range Rear Light.	Passing light visible all around. Located on NW and NE corners of lower platform.
22755	- Lighted Buoy 1E		FI G 2.5s		3	Green.	
22760	- RANGE FRONT LIGHT	27 45 48 N 82 31 14 W	Q W	15		On small house on piles.	Visible 1.5° each side of range line. Lighted throughout 24 hours.
22760.5	- RANGE FRONT PASSING LIGHT	27 45 48 N 82 31 14 W	Q W	17	5	On same structure as Cut E Channel Range Front Light.	Visible all around.
22765	- RANGE REAR LIGHT 1,271 yards, 017.9° from front light.		Iso W 6s	50		On skeleton tower on piles.	Visible 1.5° each side of range line. Lighted throughout 24 hours.
22765.5	- RANGE REAR PASSING LIGHT	27 46 25 N 82 31 01 W	FI W 4s	20	5	On same structure as Cut E Channel Range Rear Light.	Visible all around.
22770	- Lighted Buoy 3E		FI G 4s		4	Green.	
22775	- Lighted Buoy 4E		FI R 4s		3	Red.	
22785	- Lighted Buoy 5E		Q G		4	Green.	
22786	North Yacht Basin Daybeacon 2	27 46 35 N 82 37 32 W				TR on pile.	Private aid.
22787	North Yacht Basin Daybeacon 4					TR on pile.	Private aid.
22790	- Lighted Buoy 6E		Q R		3	Red.	
Cut F Channel							
22795	- SOUTH RANGE FRONT LIGHT	27 44 27 N 82 31 22 W	FI G 2.5s (DAY) FI W 2.5s (NIGHT)	16	5	On same structure as Cut D Upper Range Front Light.	Day range visible .5° each side of rangeline. Lighted throughout 24 hours. Passing light visible all around.
22800	- SOUTH RANGE REAR LIGHT 974 yards, 179.5° from front light.	27 43 58 N 82 31 21 W	Iso G 6s	46			Day range visible 0.5° each side of rangeline. Lighted throughout 24 hours.

(1) No.	(2) Name and Location	(3) Position	(4) Characteristic	(5) Height	(6) Range	(7) Structure	(8) Remarks
FLORIDA - Seventh District							
22800.5	TAMPA BAY CUT F CHANNEL SOUTH RANGE REAR PASSING LIGHT NORTHWEST CORNER	27 43 58 N 82 31 21 W	FI W 4s		5	On same structure as Cut F South Range Rear Light.	Passing light visible all around. NW corner of the lower platform.
22803	TAMPA BAY CUT F CHANNEL SOUTH RANGE REAR PASSING LIGHTS	27 43 58 N 82 31 21 W	FI W 6s	16	5	On same structure as Cut F South Range Rear Light.	Passing light visible all around. NW & NE corner of the lower platform.
22805	- <i>Lighted Buoy 1F</i>	27 45 36 N 82 31 24 W	FI G 2.5s		3	Green.	
22810	- NORTH RANGE FRONT LIGHT	27 47 28 N 82 31 24 W	FI G 2.5s	17		KRW on piles.	Visible 0.5° each side of range line. Lighted throughout 24 hours.
22810.5	- NORTH RANGE FRONT PASSING LIGHT	27 47 28 N 82 31 24 W	Q W	12	5	On same structure as Cut F Channel North Range Front Light.	
22815	- NORTH RANGE REAR LIGHT 1,551 yards, 359.6° from front light.		Iso G 6s	59		KRW on skeleton tower on piles.	Visible 0.5° each side of range line. Lighted throughout 24 hours.
22815.2	- NORTH RANGE REAR PASSING LIGHT	27 48 30 N 82 31 24 W	FI W 4s	40	5	On same structure as Cut F Channel North Range Rear Light.	
MacDill AFB Prohibited Area							
22815.5	- Daybeacon 24	27 46 45 N 82 31 07 W				NW on pile.	Private aid.
Cut F Channel							
22820	- <i>Lighted Buoy 3F</i>	27 46 06 N 82 31 24 W	FI G 4s		4	Green.	
22825	- <i>Lighted Buoy 4F</i>		FI R 4s		3	Red.	
22830	- <i>Lighted Buoy 6F</i>		Q R		3	Red.	
22835	- <i>Lighted Buoy 7F</i>		Q G		3	Green.	
22840	- <i>Lighted Buoy 8F</i>		FI R 2.5s		3	Red.	
22845	- <i>Lighted Buoy 10F</i>		Q R		3	Red.	
Hillsborough Bay							
Gadsden Point Cut							
22850	GADSDEN POINT CUT/ HILL CUT C CHANNEL OUTBOUND RANGE FRONT LIGHT	27 48 34 N 82 26 54 W	Q W	25		KRW on skeleton tower on piles.	Visible all around with higher intensity on rangeline.
22855	- RANGE REAR LIGHT 2,337 yards, 068.9° from front light.		Iso W 6s	75		KRW on skeleton tower on piles.	Visible 2° each side of rangeline.
22860	- <i>Lighted Buoy 1</i>		Q G		3	Green.	
22865	- <i>Lighted Bell Buoy 2</i>		FI R 2.5s		3	Red.	
22870	- <i>Lighted Buoy 3</i>		FI G 2.5s		4	Green.	
22875	- <i>Lighted Buoy 4</i>		FI R 2.5s		4	Red.	
22880	- <i>Lighted Buoy 5</i>		FI G 4s		4	Green.	
22885	- <i>Lighted Buoy 6</i>		FI R 4s		3	Red.	

(1) No.	(2) Name and Location	(3) Position	(4) Characteristic	(5) Height	(6) Range	(7) Structure	(8) Remarks
FLORIDA - Seventh District							
Gadsden Point Cross Channel							
22935	- Daybeacon 2	27 48 42 N 82 29 00 W				TR on dolphin.	
22940	- Daybeacon 3WR Marks wreck.	27 48 02 N 82 30 11 W				SG on pile.	
22945	- Daybeacon 4					TR on pile.	
22955	- Daybeacon 8					TR on pile.	
22960	- Daybeacon 9					SG on pile.	
22965 23760	- Daybeacon 10	27 48 48 N 82 34 00 W				TR on pile.	
MacDill Marina Channel							
<i>Daybeacons located 15 feet outside of channel limits.</i>							
22970	- Daybeacon 1	27 48 48 N 82 29 06 W				SG on pile.	Maintained by U.S. Air Force.
22975	- Daybeacon 2					TR on pile.	Maintained by U.S. Air Force.
22980	- Daybeacon 3					SG on pile.	Maintained by U.S. Air Force.
22985	- Daybeacon 4					TR on pile.	Maintained by U.S. Air Force.
22990	- Daybeacon 5					SG on pile.	Maintained by U.S. Air Force.
22995	- Daybeacon 6					TR on pile.	Maintained by U.S. Air Force.
Gadsden Point Cut							
23000	- Lighted Buoy 7		Q G		3	Green.	
23005	- Lighted Buoy 8		Q R		3	Red.	
Hillsborough Cut A Channel							
23010	- RANGE FRONT LIGHT	27 48 48 N 82 26 42 W	Q W		18	KRW on tripod.	Visible all around.
23015	- RANGE REAR LIGHT 2,013 yards, 061.3° from front light.		Iso W 6s	59		KRW on skeleton tower on piles.	Visible 2° each side of rangeline.
23020	- Lighted Buoy 9		FI G 2.5s		4	Green.	
23025	- Lighted Buoy 10		FI R 2.5s		3	Red.	
Big Bend Channel							
23030	- WEST RANGE FRONT LIGHT	27 48 42 N 82 27 30 W	Q R		25	KRW on tower on piles.	Visible 2° each side of rangeline. Private aid.
23035	- WEST RANGE REAR LIGHT 1,965 yards, 276° from front light.		Iso R 4s	50		KRW on tower on piles.	Visible 2° each side of rangeline. Private aid.
23040	- Lighted Buoy 1		FI G 2.5s			Green.	Private aid.
23045	- Lighted Buoy 2		FI R 2.5s			Red.	Private aid.
23050	- Buoy 3					Green can.	Private aid.
23055	- Lighted Buoy 4		FI R 2.5s			Red.	Private aid.
23060	- Lighted Buoy 5		FI G 2.5s			Green.	Private aid.

(1) No.	(2) Name and Location	(3) Position	(4) Characteristic	(5) Height	(6) Range	(7) Structure	(8) Remarks
FLORIDA - Seventh District							
23065	- Buoy 6					Red nun.	Private aid.
23070	- Buoy 7					Green can.	Private aid.
23075	- Lighted Buoy 8		F I R 2.5s			Red.	Private aid.
23080	- Lighted Buoy 9		Q G			Green.	Private aid.
23085	- Lighted Buoy 10		Q R			Red.	Private aid.
23090	- Lighted Buoy 11		F I G 4s			Green.	Private aid.
23095	- Lighted Buoy 11A		F I G 4s			Green.	Private aid.
23100	- Buoy 11B					Green can.	Private aid.
23105	- Lighted Buoy 13		Q G			Green.	Private aid.
23110	- Lighted Buoy 12		F I R 4s			Red.	Private aid.
23115	- Lighted Buoy 12A		Q R			Red.	Private aid.
23120	- Buoy 14					Red nun.	Private aid.
23125	- Buoy 16					Red nun.	Private aid.
23127	- Daybeacon B					NY on pile.	Private aid.
23128	- Daybeacon C					NY on pile.	Private aid.
23129	- Daybeacon D					NY on pile.	Private aid.
23130	- EAST RANGE FRONT LIGHT	27 48 24 N 82 24 18 W	Q R	141		KRW on tower.	Visible 2° each side of rangeline. Private aid.
23135	- EAST UPPER RANGE REAR LIGHT		Iso R 4s	176		KRW on tower on same structure as East Lower Range Rear Light.	Visible 2° each side of rangeline. Private aid.
23140	- EAST LOWER RANGE REAR LIGHT 647 yards, 096° from front light.		Iso R 4s	154		KRW on tower on same structure as East Upper Range Rear Light.	Visible 2° each side of rangeline. Private aid.
23145	BIG BEND GROIN OBSTRUCTION LIGHT		Q W	4		On pile.	Private aid.
23150	BIG BEND SHEET PILE OBSTRUCTION LIGHT		Q W	4		On pile.	Private aid.
23155	BIG BEND SOUTH MONITORING STATION OBSTRUCTION LIGHT		Q W	4		NW on pile worded DANGER MONITOR STATION.	Private aid.
23160	BIG BEND CENTER MONITORING STATION OBSTRUCTION LIGHT		Q W	4		NW on pile worded DANGER MONITOR STATION.	Private aid.
23165	BIG BEND NORTH MONITORING STATION OBSTRUCTION LIGHT		Q W	4		NW on pile worded DANGER MONITOR STATION.	Private aid.
23170	BIG BEND BULKHEAD OBSTRUCTION LIGHT G	27 47 36 N 82 24 48 W	Q W	4		NW on pile worded DANGER MONITOR STATION.	Private aid.
23175	BIG BEND BULKHEAD OBSTRUCTION LIGHT H	27 47 36 N 82 24 42 W	Q W	4		NW on pile worded DANGER MONITOR STATION.	Private aid.
23180	BIG BEND PILOT RANGE FRONT LIGHT	27 48 48 N 82 24 48 W	Q R	25		KRW on tower on piles.	Visible 2° each side of rangeline. Private aid.

(1) No.	(2) Name and Location	(3) Position	(4) Characteristic	(5) Height	(6) Range	(7) Structure	(8) Remarks
FLORIDA - Seventh District							
23185	BIG BEND PILOT RANGE REAR LIGHT 900 yards, 358.5° from front light.		Iso R 6s	40		KRW on tower on piles.	Visible 2° each side of rangeline. Private aid.
Hillsborough Cut C Channel							
23190	HILLSBOROUGH CUT C CHANNEL OUTBOUND RANGE REAR LIGHT	27 47 14 N 82 27 03 W	Iso W 6s	85		On skeleton tower on piles.	Visible 2° each side of rangeline. For Range Front Light, see Gadsen Point Cut/ Hillsborough Cut C Outbound Channel Range Front Light.
23195	- Lighted Buoy 11		Q G		3	Green.	
23200	- Buoy 12					Red nun.	
23205	- Lighted Buoy 13		FI G 2.5s		4	Green.	
23210	- Lighted Buoy 15		Q G		3	Green.	
23215	- Lighted Buoy 16		Q R		3	Red.	
23220	- Lighted Buoy 17		FI G 4s		3	Green.	
23225	- Lighted Buoy 18		FI R 4s		3	Red.	
23230	- Buoy 19					Green can.	
23235	- Buoy 20					Red nun.	
Alafia River							
23240	- RANGE FRONT LIGHT	27 50 40 N 82 26 52 W	Q R	15		KRW on dolphin.	Visible 2° each side of rangeline.
23245	- RANGE REAR LIGHT 1,673 yards, 258° from front light.		Iso R 6s	46		KRW on skeleton tower on piles.	Visible 2° each side of rangeline.
23250	- Buoy 2	27 50 36 N 82 26 30 W				Red nun.	
23255	- Buoy 3					Green can.	
23260	- Lighted Buoy 4		FI R 4s		3	Red.	
23265	- Buoy 5					Green can.	
23270	- LIGHT 6		FI R 6s	16	3	TR on dolphin.	
23275	- LIGHT 7		FI G 4s	16	4	SG on pile.	
23280	- LIGHT 8		FI R 2.5s	15	3	TR on pile.	
23285	- Daybeacon 9					SG on pile.	
23290	- Daybeacon 10					TR on pile.	
23295	- Daybeacon 11					SG on pile.	
23300	- LIGHT 12		FI R 4s	16	3	TR on dolphin.	
23305	- Daybeacon 13					SG on pile.	
23310	- Daybeacon 14					TR on pile.	
23315	- LIGHT 15		Q G	16	3	SG on dolphin.	
23320	- Turning Basin Daybeacon 16	27 51 18 N 82 23 24 W				TR on pile.	

(1) No.	(2) Name and Location	(3) Position	(4) Characteristic	(5) Height	(6) Range	(7) Structure	(8) Remarks
FLORIDA - Seventh District							
23325	- Turning Basin Daybeacon 18					TR on pile.	
Hillsborough Cut C Channel							
23330	- Lighted Buoy 21	27 50 47 N 82 26 43 W	FI G 4s		4	Green.	
23335	- Lighted Buoy 22		FI R 2.5s		3	Red.	
MacDill Channel							
23415	Long Shoal Daybeacon 1 Marks northeast edge of shoal.	27 52 24 N 82 27 30 W				SG on pile.	
23420	Long Shoal Daybeacon 2 Marks southwest edge of shoal.	27 52 00 N 82 28 18 W				TR on pile.	
23422	Davis Island Yacht Club Buoy D	27 51 49 N 82 26 47 W				Yellow can.	Private aid.
Hillsborough Cut C Channel							
23425	- Lighted Buoy 23	27 51 48 N 82 26 37 W	FI G 4s		4	Green.	
23430	- Lighted Buoy 24		FI R 4s		3	Red.	
23435	HILLSBOROUGH CUT C CHANNEL INBOUND RANGE FRONT LIGHT	27 54 26 N 82 26 18 W	Iso W 2s (Day) Iso G 2s (Night)	52 54		On skeleton tower on piles.	Visible 5° each side of rangeline.
23440	HILLSBOROUGH CUT C CHANNEL INBOUND RANGE REAR LIGHT 2,174 yards, 005.3° from front light.	27 55 31 N 82 26 11 W	Iso W 6s (Day) Iso G 6s (Night)	98 100		On skeleton tower on piles.	Visible 5° each side of rangeline.
23442	Davis Island Yacht Club Buoy G					Yellow can.	Private aid.
23443	Davis Island Yacht Club Buoy F					Yellow can.	Private aid.
23444	Davis Island Yacht Club Buoy C					Yellow can.	Private aid.
23445	- Lighted Buoy 25		FI G 2.5s		4	Green.	
23450	- Lighted Buoy 26		FI R 2.5s		4	Red.	
Ballast Point Reef							
23455	- Northwest Daybeacon	27 53 24 N 82 28 48 W				NW on pile worded OBSTRUCTION FISH HAVEN.	Private aid.
23460	- Northeast Daybeacon	27 53 24 N 82 28 42 W				NW on pile worded OBSTRUCTION FISH HAVEN.	Private aid.
23465	- Southeast Daybeacon	27 53 18 N 82 28 42 W				NW on pile worded OBSTRUCTION FISH HAVEN.	Private aid.
23470	- Southwest Daybeacon	27 53 18 N 82 28 48 W				NW on pile worded OBSTRUCTION FISH HAVEN.	Private aid.
Hillsborough Cut C Channel							
23475	TAMPA HARBOR TRANSFER STATION WEST LIGHT	27 53 18 N 82 25 48 W	Q W	10		On dolphin.	Private aid.
23480	TAMPA HARBOR TRANSFER STATION EAST LIGHT		Q W	10		On dolphin.	Private aid.
23483	Davis Island Yacht Club Buoy H					Yellow can.	Private aid.

(1) No.	(2) Name and Location	(3) Position	(4) Characteristic	(5) Height	(6) Range	(7) Structure	(8) Remarks
FLORIDA - Seventh District							
23485	- Lighted Buoy 28		Q R		4	Red.	
23490	- Lighted Buoy 31		FI G 4s		4	Green.	
23492	Davis Island Yacht Club Buoy A					Yellow can.	Private aid.
23495	- Buoy 32					Red nun.	
Hillsborough Cut D Channel							
23500	- RANGE FRONT LIGHT	27 53 54 N 82 26 06 W	Q W	16		KRW on dolphin.	Visible 2° each side of rangeline.
23505	- RANGE REAR LIGHT 636 yards, 154.1° from front light.		Iso W 6s	45		KRW on skeleton tower on piles.	Visible 2° each side of rangeline.
23510	- Lighted Buoy 35	27 54 18 N 82 26 24 W	FI G 2.5s		3	Green.	
Hooker Point							
23515	- North Warning Daybeacon	27 54 36 N 82 26 25 W				NW on pile worded DANGER.	Private aid.
23520	- South Warning Daybeacon					NW on pile worded DANGER.	Private aid.
Hillsborough Cut D Channel							
23525	BULK LIQUID CARGO BERTH BRESTING DOLPHIN 2 OBSTRUCTION LIGHT	27 54 42 N 82 26 30 W	FI R 2.5s	12			Private aid.
23530	BULK LIQUID CARGO BERTH BRESTING DOLPHIN 4 OBSTRUCTION LIGHT		FI R 2.5s	12			Private aid.
Sparkman Channel							
23535	- Lighted Buoy 1	27 55 39 N 82 26 53 W	Q G		3	Green.	
23550	AMERICAN PETROFINA DOCK LIGHT	27 56 00 N 82 26 48 W	F R	10		On pile.	Private aid.
23555	- LIGHT 3	27 55 48 N 82 26 53 W	FI G 4s	16	4	SG on pile.	
23560	SPARKMAN CHANNEL LIGHT 5	27 56 01 N 82 26 51 W	FI G 6s	16	4	SG on pile.	
23563	SPARKMAN CHANNEL LIGHT 7	27 56 09 N 82 26 48 W	FI G 2.5s	16	3	SG on pile.	
23565	SPARKMAN CHANNEL LIGHT 7A	27 56 21 N 82 26 45 W	Q G	16	3	SG on pile.	
23570	- Buoy 9					Green can.	
23570.2	- Buoy 11					Green can.	
23573	- Buoy 13					Green can.	
Port Sutton Channel							
23575	- RANGE FRONT LIGHT	27 53 54 N 82 26 30 W	Q G	25		KRW on skeleton tower on piles.	Visible 2° each side of rangeline.
23580	- RANGE REAR LIGHT 321 yards, 232° from front light.		Iso G 6s	36		KRW on skeleton tower on piles.	Visible 2° each side of rangeline.
23585	- LIGHT 1	27 54 12 N 82 26 12 W	Q G	16	3	SG on dolphin.	

(1) No.	(2) Name and Location	(3) Position	(4) Characteristic	(5) Height	(6) Range	(7) Structure	(8) Remarks
FLORIDA - Seventh District							
23590	- Lighted Buoy 2		F I R 4s			3 Red.	
23595	- LIGHT 3	27 54 19 N 82 26 01 W	F I G 6s	16		3 SG on pile.	
23600	- Lighted Buoy 5	27 54 22 N 82 25 57 W	F I G 4s			4 Green.	
23605	PORT SUTTON LIGHT	27 54 30 N 82 25 42 W	Q R	14		On pile on land.	Private aid.
23610	MARATHON PETROLEUM DOCK WEST LIGHT	27 54 12 N 82 24 30 W	F R	7		On west end of dock.	Private aid.
23615	MARATHON PETROLEUM DOCK EAST LIGHT		F R	7		On east end of dock.	Private aid.
McKay Bay							
23617	- Daybeacon A					NY on pile.	Private aid.
Hillsborough River							
23620	- Daybeacon 1	27 57 31 N 82 27 52 W				SG on pile.	
23625	- Daybeacon 2					TR on pile.	
23630	- Daybeacon 4					TR on pile.	
23635	- Daybeacon 6					TR on pile.	
23640	- Daybeacon 8					TR on pile.	
23645	- Daybeacon 10					TR on pile.	
23650	- Daybeacon 11					SG on pile.	

Section 19

Florida - Tampa Bay

Cut G Channel to St. Petersburg

(1) No.	(2) Name and Location	(3) Position	(4) Characteristic	(5) Height	(6) Range	(7) Structure	(8) Remarks
FLORIDA - Seventh District							
TAMPA BAY (Chart 11416)							
Tampa Bay							
Cut G Channel							
23655	<i>Cut G Preferred Channel Lighted Buoy G</i>	27 47 04 N 82 31 23 W	FI (2+1) G 6s		3	Green and red bands.	
23660	- <i>Lighted Buoy 1G</i>		Q G		3	Green.	
23665	- RANGE FRONT LIGHT	27 47 36 N 82 35 12 W	Q R Q W	16 17		KRW on dolphin.	Visible 2° each side of rangeline. Passing light visible all around.
23670	- RANGE REAR LIGHT 1,303 yards, 279.2° from front light.		Iso R 6s	50		KRW on skeleton tower on piles.	Visible 2° each side of rangeline. Old light structure 20 yards, 279.2° from light and is visible at low tide.
23675	- <i>Lighted Buoy 3G</i>		FI G 2.5s		4	Green.	
23680	- <i>Lighted Buoy 4G</i>		FI R 2.5s		4	Red.	
23685	- <i>Lighted Buoy 5G</i>		FI G 4s		4	Green.	
23690	- <i>Lighted Buoy 6G</i>		FI R 4s		3	Red.	
23695	- <i>Lighted Buoy 7G</i>		Q G		3	Green.	
23700	- <i>Lighted Buoy 8G</i>		Q R		3	Red.	
Cut J Channel							
23705	- <i>Lighted Buoy 10J</i>		Q R		3	Red.	
23710	- UPPER RANGE FRONT LIGHT	27 49 54 N 82 34 30 W	Q W	15		KRW on skeleton tower on piles.	Visible all around; higher intensity on rangeline.
23715	- UPPER RANGE REAR LIGHT 1,043 yards, 358.8° from front light.		Iso W 6s	45		KRW on skeleton tower on piles.	Visible all around.
23720	- RANGE FRONT LIGHT	27 45 54 N 82 34 18 W	Q W Q W	25	5	KRW on skeleton structure on piles.	Visible 2° each side of rangeline. Passing light visible around horizon.
23725	- RANGE REAR LIGHT 1,728 yards, 178.7° from front light.		Iso W 6s FI W 4s	62 23	5	KRW on skeleton structure on piles.	Visible 2° each side of rangeline. Passing light obscured on rangeline, visible elsewhere.
23730	- <i>Lighted Buoy 11J</i>		Q G		3	Green.	
23735	- LIGHT 12J		FI R 4s	16	3	TR on pile.	
23740	- <i>Lighted Buoy 13J</i>		Q G		3	Green.	
23745	- <i>Lighted Buoy 14J</i>		Q R		3	Red.	

(1) No.	(2) Name and Location	(3) Position	(4) Characteristic	(5) Height	(6) Range	(7) Structure	(8) Remarks
FLORIDA - Seventh District							
Cut J Two Channel							
23750	- UPPER RANGE FRONT LIGHT	27 50 18 N 82 34 06 W	Q W	25		KRW on skeleton tower on piles.	Visible 2° each side of rangeline.
23755	- UPPER RANGE REAR LIGHT 853 yards, 010.5° from front light.		Iso W 6s	45		KRW on skeleton tower on piles.	Visible 2° each side of rangeline.
23760 22965	Gadsden Point Cross Channel Daybeacon 10	27 48 48 N 82 34 00 W				TR on pile.	
23765	- LOWER RANGE FRONT LIGHT	27 48 06 N 82 34 30 W	Q R	18		KRW on dolphin.	Visible all around.
23770	- LOWER RANGE REAR LIGHT 333 yards, 190.2° from front light.		Iso R 6s	28		KRW on dolphin.	Visible all around.
23775	- <i>Lighted Buoy 15J</i>		FI G 4s		4	Green.	
Cut K Channel							
23780	- UPPER RANGE FRONT LIGHT	27 52 20 N 82 32 58 W	FI G 2.5s FI G 2.5(1)	29			Visible 0.5° each side of rangeline. Lighted throughout 24 hours. Passing light visible all around.
23785	- UPPER RANGE REAR LIGHT 1,400 yards, 021.7° from front light.	27 52 58 N 82 32 41 W	Iso G 6s	69			Visible 0.5° each side of rangeline. Lighted throughout 24 hours.
23787	TAMPA BAY CUT K CHANNEL RANGE REAR PASSING LIGHTS	27 52 58 N 82 32 41 W	FI W 6s		5	On same structure as Cut K Upper range Rear Light.	Passing light visible all around. Located on NW and SE corners of the lower platform.
23790	- <i>Lighted Buoy 2K</i>		Q R		4	Red.	
Weedon Island Channel							
23795	- <i>Entrance Lighted Buoy 1</i>	27 49 45 N 82 34 17 W	Q G			Green.	Private aid.
23800	- <i>Entrance Lighted Buoy 2</i>		FI R 4s			Red.	Private aid.
23805	- RANGE FRONT LIGHT	27 51 42 N 82 35 12 W	Q R	25		KRW on tower.	Private aid.
23810	- RANGE REAR LIGHT 825 yards, 337° from front light.		Iso R 6s	46		KRW on tower.	Private aid.
Rattlesnake Channel							
23812	- Daybeacon 1					TR on pile.	Private aid.
23813	- LIGHT 2	27 53 24 N 82 32 10 W	FI R 4s	10		TR on dolphin.	Private aid.
23814	- Daybeacon A					JG on pile.	Private aid.
Tampa Bay							
Weedon Island Channel							
23815	- <i>Lighted Buoy 3</i>		FI G 4s			Green.	Private aid.
23820	- <i>Lighted Buoy 4</i>		FI R 4s			Red.	Private aid.

(1) No.	(2) Name and Location	(3) Position	(4) Characteristic	(5) Height	(6) Range	(7) Structure	(8) Remarks
FLORIDA - Seventh District							
23825	- Lighted Buoy 5		FI G 4s			Green.	Private aid.
23830	- Lighted Buoy 6		FI R 4s			Red.	Private aid.
23835	- Lighted Buoy 7		FI G 4s			Green.	Private aid.
23840	- Lighted Buoy 8		FI R 4s			Red.	Private aid.
23845	- Lighted Buoy 9		Q G			Green.	Private aid.
23850	- Lighted Buoy 10		FI R 4s			Red.	Private aid.
23855	- Lighted Buoy 11		FI G 4s			Green.	Private aid.
23860	- Lighted Buoy 12		FI R 4s			Red.	Private aid.
23865	- Lighted Buoy 13		FI G 4s			Green.	Private aid.
23870	- Lighted Buoy 14		FI R 4s			Red.	Private aid.
23875	- Lighted Buoy 15		FI G 4s			Green.	Private aid.
23880	- Lighted Buoy 16		FI R 4s			Red.	Private aid.
23885	- Lighted Buoy 17		FI G 4s			Green.	Private aid.
23890	- Lighted Buoy 18		FI R 4s			Red.	Private aid.
Cut K Channel							
23895	- Lighted Buoy 3K	27 50 08 N 82 33 59 W	FI G 2.5s		4	Green.	
23900	- Lighted Buoy 4K		FI R 2.5s		4	Red.	
23905	- Lighted Buoy 5K		FI G 4s		3	Green.	
23910	- Lighted Buoy 6K		FI R 4s		3	Red.	
23915	- LIGHT 8K		FI R 4s	16	3	TR on pile.	
23920	- Lighted Buoy 9K		FI G 4s		4	Green.	
23930	- Lighted Buoy 10K		FI R 2.5s		3	Red.	
23935	- Buoy 11K					Green can.	
23940	- LOWER RANGE FRONT LIGHT	27 48 30 N 82 34 42 W	FI W 2.5s	17		Skeleton tower on piles.	Visible 0.5° each side of rangeline (Day). Visible 1.5° each side of rangeline (Night). Lighted throughout 24 hours.
23945	- LOWER RANGE REAR LIGHT 1,799 yards, 201.7° from front light.		Iso W 6s	51		Skeleton tower on piles.	Visible 0.5° each side of rangeline (Day). Visible 1.5° each side of rangeline (Night). Lighted throughout 24 hours.
Old Tampa Bay							
23950	- PIPELINE EAST LIGHT	27 52 06 N 82 32 48 W	FI W 4s	14		On dolphin.	Private aid.
23950.5	- PIPELINE WEST LIGHT	27 52 14 N 82 33 24 W	Q W	14		On dolphin.	Private aid.
South Gandy Channel							
23955	- Daybeacon 1	27 52 36 N 82 35 00 W				SG on pile.	
23960	- Daybeacon 1A					SG on pile.	

(1) No.	(2) Name and Location	(3) Position	(4) Characteristic	(5) Height	(6) Range	(7) Structure	(8) Remarks
FLORIDA - Seventh District							
23965	- Daybeacon 2					TR on pile.	
23970	- Daybeacon 3					SG on pile.	
23975	- Daybeacon 4					TR on pile.	
23980	- Daybeacon 5					SG on pile.	
Culbreath Cay							
23985	- Daybeacon 1	27 53 42 N 82 32 30 W				SG on pile.	Private aid.
23990	- Daybeacon 2					TR on pile.	Private aid.
23995	- Daybeacon 4					TR on pile.	Private aid.
24005	- Daybeacon 6					TR on pile.	Private aid.
24015	- Daybeacon 8					TR on pile.	Private aid.
24020	- Daybeacon 9					SG on pile.	Private aid.
24025	- Daybeacon 10					TR on pile.	Private aid.
24030	- Daybeacon 11					SG on pile.	Private aid.
Bridgeview Channel							
24040	- Daybeacon 1	27 54 48 N 82 32 00 W				SG on pile.	Private aid.
24045	- Daybeacon 2					TR on pile.	Private aid.
24050	- Daybeacon 3					SG on pile.	Private aid.
24055	- Daybeacon 4					TR on pile.	Private aid.
Culbreath Bayou							
24060	- North Daybeacon 1	27 56 06 N 82 33 00 W				SG on pile.	Private aid.
24065	- North Daybeacon 2					TR on pile.	Private aid.
24070	- North Daybeacon 3					SG on pile.	Private aid.
24075	- North Daybeacon 4					TR on pile.	Private aid.
24080	- North Daybeacon 5					SG on pile.	Private aid.
24085	- North Daybeacon 6					TR on pile.	Private aid.
24090	- North Daybeacon 8					TR on pile.	Private aid.
24095	- North Daybeacon 10					TR on pile.	Private aid.
24100	- North Daybeacon 12					TR on pile.	Private aid.
24105	- North Daybeacon 14					TR on pile.	Private aid.
24110	- North Daybeacon 15					SG on pile.	Private aid.
24115	- North Daybeacon 16					TR on pile.	Private aid.
24120	- South Daybeacon 1	27 55 54 N 82 32 24 W				SG on pile.	Private aid.
24125	- South Daybeacon 2					TR on pile.	Private aid.
24130	- South Daybeacon 3					SG on pile.	Private aid.

(1) No.	(2) Name and Location	(3) Position	(4) Characteristic	(5) Height	(6) Range	(7) Structure	(8) Remarks
FLORIDA - Seventh District							
24135	- South Daybeacon 4					TR on pile.	Private aid.
24140	- South Daybeacon 5					SG on pile.	Private aid.
24145	- South Daybeacon 6					TR on pile.	Private aid.
24150	- South Daybeacon 7					SG on pile.	Private aid.
24155	- South Daybeacon 8					TR on pile.	Private aid.
24160	- South Daybeacon 9					SG on pile.	Private aid.
Dana Shores							
24175	- Daybeacon 1	27 58 30 N 82 36 24 W				SG on pile.	Private aid.
24180	- Daybeacon 2					TR on pile.	Private aid.
24185	- Daybeacon 4					TR on pile.	Private aid.
24190	- Daybeacon 5					SG on pile.	Private aid.
24195	- Daybeacon 6					TR on pile.	Private aid.
24200	- Daybeacon 7					SG on pile.	Private aid.
24205	- Daybeacon 8					TR on pile.	Private aid.
24210	- Daybeacon 9					SG on pile.	Private aid.
24215	- Daybeacon 11					SG on pile.	Private aid.
24220	- Daybeacon 12					TR on pile.	Private aid.
24225	- Daybeacon 13					SG on pile.	Private aid.
24230	- Daybeacon 15					SG on pile.	Private aid.
24235	- Daybeacon 17					SG on pile.	Private aid.
24240	- Daybeacon 18					TR on pile.	Private aid.
24245	- Daybeacon 20					TR on pile.	Private aid.
24250	- Daybeacon 22					TR on pile.	Private aid.
24255	- Daybeacon 23					SG on pile.	Private aid.
Bay Crest							
24260	- Daybeacon 2	27 58 24 N 82 35 06 W				TR on pile.	Private aid.
24265	- Daybeacon 3					SG on pile.	Private aid.
24270	- Daybeacon 4					TR on pile.	Private aid.
24275	- Daybeacon 5					SG on pile.	Private aid.
24280	- Daybeacon 6					TR on pile.	Private aid.
24282	- Daybeacon 7					SG on pile.	Private aid.
24284	- Daybeacon 9					SG on pile.	Private aid.
Cabbagehead Bayou							
24285	- Daybeacon 1	27 59 12 N 82 37 30 W				SG on pile.	Private aid.
24290	- Daybeacon 2					TR on pile.	Private aid.

(1) No.	(2) Name and Location	(3) Position	(4) Characteristic	(5) Height	(6) Range	(7) Structure	(8) Remarks
FLORIDA - Seventh District							
24295	- Daybeacon 3					SG on pile.	Private aid.
24300	- Daybeacon 4					TR on pile.	Private aid.
24305	- Daybeacon 5					SG on pile.	Private aid.
24310	- Daybeacon 6					TR on pile.	Private aid.
24315	- Daybeacon 7					SG on pile.	Private aid.
24320	- Daybeacon 8					TR on pile.	Private aid.
24325	- Daybeacon 9					SG on pile.	Private aid.
24330	- Daybeacon 10					TR on pile.	Private aid.
24335	- Daybeacon 11					SG on pile.	Private aid.
24340	- Daybeacon 12					TR on pile.	Private aid.
Safety Harbor Marina							
24370	- Daybeacon 1	27 59 18 N 82 41 06 W				SG on pile.	Private aid.
24375	- Daybeacon 2					TR on pile.	Private aid.
24380	- Daybeacon 3					SG on pile.	Private aid.
24385	- Daybeacon 4					TR on pile.	Private aid.
24390	- Daybeacon 5					SG on pile.	Private aid.
24395	- Daybeacon 6					TR on pile.	Private aid.
24400	- Daybeacon 7					SG on pile.	Private aid.
24405	- Daybeacon 8					TR on pile.	Private aid.
24410	- Daybeacon 9					SG on pile.	Private aid.
24415	- Daybeacon 10					TR on pile.	Private aid.
Cross Bayou							
24425	- Daybeacon 1	27 55 54 N 82 41 36 W				SG on pile.	Private aid.
24430	- Daybeacon 2					TR on pile.	Private aid.
24435	- Daybeacon 3					SG on pile.	Private aid.
24440	- Daybeacon 4					TR on pile.	Private aid.
24445	- Daybeacon 5					SG on pile.	Private aid.
24450	- Daybeacon 6					TR on pile.	Private aid.
24455	- Daybeacon 7					SG on pile.	Private aid.
24460	- Daybeacon 8					TR on pile.	Private aid.
24465	- Daybeacon 9					SG on pile.	Private aid.
24470	- Daybeacon 10					TR on pile.	Private aid.
24475	- Daybeacon 11					SG on pile.	Private aid.
24480	- Daybeacon 12					TR on pile.	Private aid.

(1) No.	(2) Name and Location	(3) Position	(4) Characteristic	(5) Height	(6) Range	(7) Structure	(8) Remarks
FLORIDA - Seventh District							
Little Manatee River							
24481	- APPROACH LIGHT LM	27 43 24 N 82 30 00 W	Mo (A) W	16	5	MR on pile.	
24485	- Shoal Daybeacon	27 43 45 N 82 29 53 W				NW on pile worded DANGER SHOAL.	
24490	- Daybeacon 2					TR on pile.	
Bahia Beach							
24500	- Daybeacon 2	27 43 48 N 82 29 12 W				TR on pile.	Private aid.
24501	- Daybeacon 3					SG on pile.	Private aid.
24505	- Daybeacon 4					TR on pile.	Private aid.
24510	- Daybeacon 5					SG on pile.	Private aid.
24515	- Daybeacon 7					SG on pile.	Private aid.
24520	- Daybeacon 8					TR on pile.	Private aid.
24525	- Daybeacon 9					SG on pile. On same structure as Bahia Beach Marina Daybeacon 6.	Private aid.
Bahia Del Sol							
24530	- Daybeacon 2	27 43 48 N 82 29 12 W				TR on pile.	Private aid.
24535	- Daybeacon 3					SG on pile.	Private aid.
24540	- Daybeacon 4					TR on pile.	Private aid.
24545	- Daybeacon 5					SG on pile.	Private aid.
24550	- Daybeacon 6					TR on pile.	Private aid.
24555	- Daybeacon 7					SG on pile.	Private aid.
24560	- Daybeacon 8					TR on pile.	Private aid.
Bahia Beach Marina							
24565	- Daybeacon 1	27 43 54 N 82 29 12 W				SG on pile.	Private aid.
24570	- Daybeacon 3					SG on pile.	Private aid.
24575	- Daybeacon 4					TR on pile.	Private aid.
24580	- Daybeacon 5					SG on pile.	Private aid.
24585	- Daybeacon 6					TR on pile. On same structure as Bahia Beach Daybeacon 9.	Private aid.
24590	- Daybeacon 7					SG on pile.	Private aid.
Tampa Bay							
24595	Cabbage Creek Daybeacon 1	24 59 15 N 82 37 22 W				SG on pile.	Private aid.
24600	Cabbage Creek Daybeacon 3					SG on pile.	Private aid.
24605	Cabbage Creek Daybeacon 5					SG on pile.	Private aid.

(1) No.	(2) Name and Location	(3) Position	(4) Characteristic	(5) Height	(6) Range	(7) Structure	(8) Remarks
FLORIDA - Seventh District							
Apollo Beach							
24610	- LIGHT 2	27 46 30 N 82 26 18 W	FI R 4s	16		TR on pile.	Private aid.
24615	- Daybeacon 3					SG on pile.	Private aid.
24620	- Jetty Daybeacon	27 46 36 N 82 26 06 W				NW on pile worded DANGER ROCKS JETTY.	Private aid.
24625	- Daybeacon 4					TR on pile.	Private aid.
24630	- Daybeacon 5					SG on pile.	Private aid.
24635	- Daybeacon 6					TR on pile.	Private aid.
24640	- Daybeacon 8					TR on pile.	Private aid.
24645	- Daybeacon 10					TR on pile.	Private aid.
24650	- Daybeacon 12					TR on pile.	Private aid.
24653	Symphony Isles Daybeacon	27 46 28 N 82 25 45 W				NW on pile worded DANGER JETTY.	Private aid.
24655	APOLLO CAY MARINA PIER SOUTH OBSTRUCTION LIGHT	27 46 30 N 82 25 54 W	FI W 4s	8		On pier.	Private aid.
24660	APOLLO CAY MARINA PIER NORTH OBSTRUCTION LIGHT	27 46 30 N 82 25 48 W	FI W 4s	8		On pier.	Private aid.
North Apollo Beach							
24665	- Daybeacon 1	27 47 42 N 82 25 24 W				SG on pile.	Private aid.
24670	- Daybeacon 2	27 47 36 N 82 25 24 W				TR on pile.	Private aid.
24673	North Apollo Beach Daybeacon 3	27 47 37 N 82 25 01 W				SG on pile.	Private aid.
24675	- Daybeacon 4					TR on pile.	Private aid.
24680	- Daybeacon 5					SG on pile.	Private aid.
24685	- Daybeacon 7					SG on pile.	Private aid.
24690	- Daybeacon 9					SG on pile.	Private aid.
24695	- Daybeacon 11					SG on pile.	Private aid.
Point Pinellas Channel							
24700 60510	- LIGHT 1	27 40 58 N 82 36 34 W	FI G 2.5s	16	3	SG on pile.	
24705 60515	- LIGHT 2	27 41 00 N 82 36 30 W	FI R 2.5s	16	3	TR-TY on pile.	
24710 60520	- LIGHT 3	27 41 41 N 82 36 36 W	Q G	16	3	SG-SY on pile.	
24715 60525	- LIGHT 4	27 41 41 N 82 36 32 W	Q R	16	3	TR-TY on pile.	
24715.5 60525.5	- LIGHT 5	27 42 30 N 82 36 36 W	FI G 4s	16	4	SG on pile.	
24725	- LIGHT 6		FI R 4s	16	3	TR on pile.	

(1) No.	(2) Name and Location	(3) Position	(4) Characteristic	(5) Height	(6) Range	(7) Structure	(8) Remarks
FLORIDA - Seventh District							
24730	- Shoal Daybeacon	27 43 19 N 82 36 05 W				NW on pile worded SHOAL.	
24735	- LIGHT 7	27 43 09 N 82 36 39 W	FIG 6s	16	4	SG on pile.	
24735.1	- LIGHT 9	27 43 53 N 82 36 40 W	FIG 4s	16	4	SG on pile.	
24735.2	- LIGHT 10	27 43 53 N 82 36 37 W	FIR 4s	16	3	TR on pile.	
24735.3	- LIGHT 11	27 44 37 N 82 36 42 W	FIG 2.5s	16	3	SG on pile.	
24735.4	- LIGHT 12	27 44 38 N 82 36 39 W	FIR 2.5s	16	3	TR on pile.	
Point Pinellas							
24740	- Daybeacon 1	27 41 54 N 82 38 06 W				SG on pile.	Private aid.
24745	- Daybeacon 3					SG on pile.	Private aid.
24750	- Daybeacon 5					SG on pile.	Private aid.
24755	- Daybeacon 6					TR on pile.	Private aid.
Little Bayou Approach							
24760	- Daybeacon 1	27 42 06 N 82 37 54 W				SG on pile.	Private aid.
24765	- Daybeacon 3					SG on pile.	Private aid.
24770	- Daybeacon 5					SG on pile.	Private aid.
24775	- Daybeacon 7					SG on pile.	Private aid.
24780	- Daybeacon 9					SG on pile.	Private aid.
24785	- Daybeacon 10					TR on pile.	Private aid.
24790	- Daybeacon 11					SG on pile.	Private aid.
24795	- Daybeacon 12					TR on pile.	Private aid.
24800	- Daybeacon 13					SG on pile.	Private aid.
Little Bayou							
24805	- Junction Daybeacon A	27 43 12 N 82 37 48 W				JG on pile.	Private aid.
24810	- Daybeacon 15	27 43 12 N 82 37 54 W				SG on pile.	Private aid.
24815	- Daybeacon 17					SG on pile.	Private aid.
24820	- Daybeacon 19					SG on pile.	Private aid.
24825	- Daybeacon 21					SG on pile.	Private aid.
Coquina Key Cut							
24830	- Daybeacon 2	27 43 12 N 82 37 42 W				TR on pile.	Private aid.
24835	- Daybeacon 3					SG on pile.	Private aid.
24840	- Daybeacon 4					TR on pile.	Private aid.

(1) No.	(2) Name and Location	(3) Position	(4) Characteristic	(5) Height	(6) Range	(7) Structure	(8) Remarks
FLORIDA - Seventh District							
24845	- Daybeacon 6					TR on pile.	Private aid.
24850	- Daybeacon 8					TR on pile.	Private aid.
24855	- Daybeacon 9					SG on pile.	Private aid.
24860	- Daybeacon 10					TR on pile.	Private aid.
Big Bayou							
24865	- Daybeacon 1	27 44 42 N 82 37 18 W				SG on pile.	Private aid.
24870	- Daybeacon 2					TR on pile.	Private aid.
24875	- Daybeacon 4					TR on pile.	Private aid.
24880	- Junction Daybeacon B	27 44 36 N 82 37 30 W				JR on pile.	Private aid.
24885	- Daybeacon 5					SG on pile.	Private aid.
24890	- Daybeacon 6					TR on pile.	Private aid.
24895	- Daybeacon 8					TR on pile.	Private aid.
24900	- Daybeacon 9					SG on pile.	Private aid.
24905	- Daybeacon 11					SG on pile.	Private aid.
24910	- Daybeacon 12					TR on pile.	Private aid.
24915	- Daybeacon 14					TR on pile.	Private aid.
24920	- Daybeacon 16					TR on pile.	Private aid.
24925	- Daybeacon 17					SG on pile.	Private aid.
24930	- Daybeacon 18					TR on pile.	Private aid.
24935	- Daybeacon 19					SG on pile.	Private aid.
St. Petersburg Harbor							
St. Petersburg Channel							
24950	- Lighted Buoy 1	27 46 48 N 82 36 06 W	Q G		3	Green.	
24955	- Lighted Buoy 3	27 46 00 N 82 36 36 W	FI G 4s			Green.	
24960	- JUNCTION LIGHT S	27 45 30 N 82 36 42 W	FI (2+1) G 6s	16	3	JG on pile.	
24965	- LIGHT 4		Q R	16	3	TR on pile.	
24970	- ST. PETERSBURG CHANNEL LIGHT 5	27 45 31 N 82 36 54 W	Q G	16	3	SG on pile.	
24975	- LIGHT 6		FI R 4s	16	3	TR on pile.	
24980	- LIGHT 7		FI G 2.5s	16	3	SG on pile.	
24985	- LIGHT 8		FI R 2.5s		3	TR on pile.	
24990	- LIGHT 11		FI G 4s	16	4	SG on pile.	
24995	- LIGHT 10		Q R		3	TR on pile.	
25000	- Daybeacon 13					SG on pile.	

(1) No.	(2) Name and Location	(3) Position	(4) Characteristic	(5) Height	(6) Range	(7) Structure	(8) Remarks
FLORIDA - Seventh District							
25005	- MOLE LIGHT A	27 45 36 N 82 37 54 W	FI W 4s	16	5	NB on dolphin.	
St. Petersburg Yacht Basin							
25010	- WEST MOLE LIGHT		FI W 4s	18	6	NR on pile on small white house.	Higher intensity beam downstream.
25015	- LIGHT 1	27 46 14 N 82 37 33 W	Q G	20	4	SG on pile.	
25020	- LIGHT 2	27 46 18 N 82 37 34 W	FI R 4s	10	5	TR on pile on small white house.	Higher intensity beam downstream.
Tampa Bay							
Snell Isle							
25020.1	- Daybeacon 2	27 47 18 N 82 37 06 W				TR on pile.	Private aid.
25020.2	- Daybeacon 4					TR on pile.	Private aid.
25020.3	- Daybeacon 5					SG on pile.	Private aid.
25020.4	- Daybeacon 7					SG on pile.	Private aid.
25020.5	- Daybeacon 8					TR on pile.	Private aid.
25020.6	- Daybeacon 10					TR on pile.	Private aid.
Coffee Pot Bayou							
25021	- Daybeacon 1	27 47 00 N 82 36 54 W				SG on pile.	Private aid.
25021.1	- Daybeacon 2					TR on pile.	Private aid.
25021.2	- Daybeacon 3					SG on pile.	Private aid.
25021.3	- Daybeacon 4					TR on pile.	Private aid.
25021.4	- Daybeacon 5					SG on pile.	Private aid.
25021.5	- Daybeacon 6					TR on pile.	Private aid.
25021.6	- Daybeacon 7					SG on pile.	Private aid.
25021.7	- Daybeacon 8					TR on pile.	Private aid.
Smacks Bayou							
25025	- Daybeacon 1	27 47 24 N 82 36 24 W				SG on pile.	Private aid.
25025.1	- Daybeacon 2					TR on pile.	Private aid.
25025.2	- Daybeacon 3					SG on pile.	Private aid.
25025.3	- Daybeacon 4					TR on pile.	Private aid.
25025.4	- Daybeacon 5					SG on pile.	Private aid.
25025.5	- Daybeacon 6					TR on pile.	Private aid.
25025.6	- Daybeacon 8					TR on pile.	Private aid.
25025.7	- Daybeacon 10					TR on pile.	Private aid.
25025.8	- Daybeacon 12					TR on pile.	Private aid.
25025.9	- Daybeacon 13					SG on pile.	Private aid.

(1) No.	(2) Name and Location	(3) Position	(4) Characteristic	(5) Height	(6) Range	(7) Structure	(8) Remarks
FLORIDA - Seventh District							
25026	- Daybeacon 14					TR on pile.	Private aid.
25026.1	- Daybeacon 15					SG on pile.	Private aid.
25026.2	- Daybeacon 16					TR on pile.	Private aid.
Tampa Bay							
25031	Shore Acres Marina Daybeacon 2	27 47 54 N 82 36 18 W				TR on pile.	Private aid.
25032	Shore Acres Marina Daybeacon 4					TR on pile.	Private aid.
25033	Shore Acres Marina Daybeacon 5					SG on pile.	Private aid.
25033.5	Shore Acres Marina Daybeacon 6					TR on pile.	Private aid.
Bayou Grande Channel							
25035	- Daybeacon 1	27 49 06 N 82 35 06 W				SG on pile.	Private aid.
25040	- Daybeacon 2					TR on pile.	Private aid.
25045	- Daybeacon 3					SG on pile.	Private aid.
25050	- Daybeacon 4					TR on pile.	Private aid.
25055	- Daybeacon 5					SG on pile.	Private aid.
25060	- Daybeacon 7					SG on pile.	Private aid.
25065	- Daybeacon 9					SG on pile.	Private aid.
25070	- Daybeacon 11					SG on pile.	Private aid.
25075	- Daybeacon 12					TR on pile.	Private aid.
25080	- Daybeacon 14					TR on pile.	Private aid.
25085	- Daybeacon 16					TR on pile.	Private aid.
25090	- Daybeacon 18					TR on pile.	Private aid.
25095	- Daybeacon 19					SG on pile.	Private aid.
25100	- Daybeacon 20					TR on pile.	Private aid.
25105	- Daybeacon 21					SG on pile.	Private aid.
25110	- Daybeacon 22					TR on pile.	Private aid.
25115	- Daybeacon 23					SG on pile.	Private aid.
25120	- Daybeacon 24					TR on pile.	Private aid.
25125	- Daybeacon 25					SG on pile.	Private aid.
25130	- Daybeacon 26					TR on pile.	Private aid.
25135	- Daybeacon 27					SG on pile.	Private aid.
25140	- Daybeacon 28					TR on pile.	Private aid.
25145	- Daybeacon 29					SG on pile.	Private aid.
25150	- Daybeacon 30					TR on pile.	Private aid.
25155	- Daybeacon 31					SG on pile.	Private aid.

(1) No.	(2) Name and Location	(3) Position	(4) Characteristic	(5) Height	(6) Range	(7) Structure	(8) Remarks
FLORIDA - Seventh District							
25160	- Daybeacon 32					TR on pile.	Private aid.
25165	- Daybeacon 33					SG on pile.	Private aid.
25170	- Daybeacon 34					TR on pile.	Private aid.
25175	- Daybeacon 35					SG on pile.	Private aid.
25180	- Daybeacon 36					TR on pile.	Private aid.
25185	- Daybeacon 37					SG on pile.	Private aid.
25190	- Daybeacon 38					TR on pile.	Private aid.
25195	- Daybeacon 39					SG on pile.	Private aid.
25200	- Daybeacon 41					SG on pile.	Private aid.
25205	- Daybeacon 42					TR on pile.	Private aid.
25210	- Daybeacon 43					SG on pile.	Private aid.
25215	- Daybeacon 44					TR on pile.	Private aid.
25220	- Daybeacon 45					SG on pile.	Private aid.
25225	- Daybeacon 46					TR on pile.	Private aid.
25230	- Daybeacon 48					TR on pile.	Private aid.
25235	- Daybeacon 49					SG on pile.	Private aid.
25240	- Daybeacon 50					TR on pile.	Private aid.
25245	- Daybeacon 51					SG on pile.	Private aid.
25250	- Daybeacon 52					TR on pile.	Private aid.
25255	- Daybeacon 53					SG on pile.	Private aid.
25260	- Daybeacon 55					SG on pile.	Private aid.
Mobel Americana Channel							
25260.1	- Daybeacon 2	27 50 36 N 82 37 00 W				TR on pile.	Private aid.
25260.2	- Daybeacon 3					SG on pile.	Private aid.
25260.3	- Daybeacon 4					TR on pile.	Private aid.
25260.4	- Daybeacon 5					SG on pile.	Private aid.
25260.5	- Daybeacon 6					TR on pile.	Private aid.
25260.6	- Daybeacon 7					SG on pile.	Private aid.
25260.7	- Daybeacon 8					TR on pile.	Private aid.
Bayou Grande Channel							
25265	Tanglewood Channel Daybeacon 1	27 49 54 N 82 36 24 W				SG on pile.	Private aid.
25270	Tanglewood Channel Daybeacon 2					TR on pile.	Private aid.

Section 20

Florida Mullet Key to Anclote Key

(1) No.	(2) Name and Location	(3) Position	(4) Characteristic	(5) Height	(6) Range	(7) Structure	(8) Remarks
FLORIDA - Seventh District							
TAMPA BAY TO PORT RICHEY (Chart 11411)							
Bunces Pass							
25275	- Daybeacon 1	27 38 54 N 82 44 18 W				SG on pile.	Private aid.
25280	- Daybeacon 2					TR on pile.	Private aid.
25285	- Daybeacon 3					SG on pile.	Private aid.
25290	- Daybeacon 4					TR on pile.	Private aid.
Mullet Key Bayou West Channel							
25295	- Buoy 1	27 38 42 N 82 43 42 W				Green can.	Private aid.
25300	- Buoy 2					Red nun.	Private aid.
25305	- Buoy 3					Green can.	Private aid.
25310	- Buoy 4					Red nun.	Private aid.
25315	- Buoy 5					Green can.	Private aid.
25320	- Buoy 6					Red nun.	Private aid.
Bunces Pass							
25325	- Daybeacon 5					SG on pile.	Private aid.
Mullet Key Bayou East Channel							
25330	- Buoy 1	27 38 42 N 82 43 18 W				Green can.	Private aid.
25335	- Buoy 2					Red nun.	Private aid.
25340	- Buoy 3					Green can.	Private aid.
25345	- Buoy 4					Red nun.	Private aid.
25350	- Buoy 5					Green can.	Private aid.
St. Christopher Key Channel							
25355	- Buoy 1	27 38 24 N 82 43 18 W				Green can.	Private aid.
25360	- Buoy 2					Red nun.	Private aid.
25365	- Buoy 3					Green can.	Private aid.
25370	- Buoy 4					Red nun.	Private aid.
Mullet Key Bayou East Channel							
25375	- Buoy 7	27 38 19 N 82 43 23 W				Green can.	Private aid.
25380	- Buoy 9					Green can.	Private aid.
25385	- Buoy 10					Red nun.	Private aid.

(1) No.	(2) Name and Location	(3) Position	(4) Characteristic	(5) Height	(6) Range	(7) Structure	(8) Remarks
FLORIDA - Seventh District							
25390	- Buoy 11					Green can.	Private aid.
25395	- Buoy 12					Red nun.	Private aid.
Bunces Pass							
25400	- Daybeacon 6	27 38 41 N 82 43 23 W				TR on pile.	Private aid.
25405	- Daybeacon 7					SG on pile.	Private aid.
25410	- Daybeacon 8					TR on pile.	Private aid.
25415	- Daybeacon 9					SG on pile.	Private aid.
25420	- Daybeacon 10					TR on pile.	Private aid.
25425	- Daybeacon 11					SG on pile.	Private aid.
25430	- Daybeacon 12					TR on pile.	Private aid.
25435	- Daybeacon 13					SG on pile.	Private aid.
25440	- Daybeacon 14					TR on pile.	Private aid.
25445	- Daybeacon 15					SG on pile.	Private aid.
25450	- Daybeacon 16					TR on pile.	Private aid.
Pass-A-Grille							
25455 1400	- Entrance Light PG	27 40 35 N 82 46 01 W	Mo (A) W	16	5	MR on pile.	
25460	- Channel Daybeacon 1					SG on pile.	
25465	- Channel Daybeacon 2					TR on pile.	
25470	- Channel Daybeacon 3					SG on pile.	
25470.5	- Channel Buoy 5					Green can.	
25475	- CHANNEL LIGHT 6	27 40 31 N 82 44 57 W	FI R 4s	16	3	TR on pile.	
25480	- Channel Daybeacon 7					SG on pile.	
25485	- Channel Daybeacon 7A					SG on pile.	
25490	- Channel Daybeacon 7B					SG on pile.	
25500	- CHANNEL LIGHT 9	27 40 44 N 82 44 20 W	FI G 4s	15	4	SG on pile.	
25505	- CHANNEL LIGHT 10		FI R 4s	16	3	TR on pile.	
Dent's Channel							
25510	- Daybeacon 1	27 40 48 N 82 43 54 W				SG on pile.	Private aid.
25510.1	- Daybeacon 2					TR on pile.	Private aid.
25515	- Daybeacon 3					SG on pile.	Private aid.
25520	- Daybeacon 5					SG on pile.	Private aid.
25525	- Daybeacon 6					TR on pile.	Private aid.
25525.1	- Daybeacon 8					TR on pile.	Private aid.

(1) No.	(2) Name and Location	(3) Position	(4) Characteristic	(5) Height	(6) Range	(7) Structure	(8) Remarks
FLORIDA - Seventh District							
South Dent Channel							
25530	- Daybeacon 1	27 40 30 N 82 43 54 W				SG on pile.	Private aid.
25535	- Daybeacon 2					TR on pile.	Private aid.
25540	- Daybeacon 3					TR on pile.	Private aid.
25545	- Daybeacon 5					SG on pile.	Private aid.
25550	- Daybeacon 6					TR on pile.	Private aid.
25555	- Daybeacon 8					SG on pile.	Private aid.
Pass-A-Grille							
25560	- CHANNEL LIGHT 11	27 41 30 N 82 44 00 W	FI G 4s	16	4	SG on pile.	
25565	- Channel Daybeacon 12					TR on pile.	
25570 60840	- Channel Daybeacon 14					TR-SY on pile.	
Johns Pass Channel							
25575 1425	- LIGHT JP	27 46 30 N 82 48 02 W	Mo (A) W	16	6	MR on pile.	
25580	- Daybeacon 1					SG on pile.	
25585	- LIGHT 2	27 46 32 N 82 47 35 W	FI R 2.5s	16	3	TR on pile.	
25585.5	- John Pass Channel Bouy 3	27 46 42 N 82 47 17 W				Green can.	
25600	- LIGHT 4	27 46 43 N 82 47 12 W	Q R	16	3	TR on pile.	
25600.01	TREASURE ISLAND NORTH TERMINAL GROIN OBSTRUCTION LIGHT	27 46 50 N 82 47 01 W	FI W 6s	13	5	NW on pile worded DANGER SUBMERGED GROIN.	Private aid.
25610	- Buoy 5					Green can.	
25615	- LIGHT 6		FI R 4s	16	3	TR on pile.	
25620	- LIGHT 7		FI G 4s	16	4	SG on pile.	
25625	- Daybeacon 8					TR on pile.	
25630	- LIGHT 10		FI R 4s	16	3	TR on pile.	
25635	- Daybeacon 11					SG on pile.	
25640	- Daybeacon 13					SG on pile.	
25645	- Daybeacon 14					TR on pile.	
25650	Big Bird Key Daybeacon 1	27 47 14 N 82 45 59 W				SG on pile.	Private aid.
Clearwater Beach							
25655	- Lighted Buoy A	27 56 36 N 82 50 18 W	FI W 4s			White can worded DANGER SUBMERGED PIPES.	Private aid.
25660	- Lighted Buoy B		FI W 4s			White can worded DANGER SUBMERGED PIPES.	Private aid.

(1) No.	(2) Name and Location	(3) Position	(4) Characteristic	(5) Height	(6) Range	(7) Structure	(8) Remarks
FLORIDA - Seventh District							
25665	- Lighted Buoy C		FI W 4s			White can worded DANGER SUBMERGED PIPES.	Private aid.
25670	- Lighted Buoy D		FI W 4s			White can worded DANGER SUBMERGED PIPES.	Private aid.
25675	- Lighted Buoy E		FI W 4s			White can worded DANGER SUBMERGED PIPES.	Private aid.
Clearwater Pass							
Clearwater Pass Channel							
25680 1505	CLEARWATER PASS CHANNEL LIGHT 1	27 58 16 N 82 50 51 W	FI G 2.5s	20	3	SG on dolphin.	
25680.5 1505.5	CLEARWATER PASS LIGHT 2	27 58 07 N 82 50 18 W	FI R 2.5s	16	3	TR on pile.	
25685	- Daybeacon 3					SG on pile.	
25690	- LIGHT 4		Q R	16	3	TR on pile.	
25695	- LIGHT 6		FI R 4s	16	3	TR on pile.	
25700	- LIGHT 7	27 57 54 N 82 49 48 W	FI G 4s	10	4	SG on pile.	
25705	- LIGHT 8		FI R 2.5s	16	3	TR on pile.	
25710	- LIGHT 10		Q R	15	3	TR on pile.	
25725	- LIGHT 14	27 36 25 N 82 49 10 W	FI R 2.5s	16	3	TR on pile.	
Clearwater Marina Channel							
25730	- Daybeacon 2	27 57 47 N 82 49 09 W				TR on pile.	
25735	- LIGHT 3		Q G	16	3	SG on pile.	
25745	- Daybeacon 4					TR on pile.	
25750	- Daybeacon 5					TR on pile.	
25755	- LIGHT 6		FI R 4s	16	3	TR on pile.	
25760	- Daybeacon 7					TR on pile.	
25763	- Daybeacon 8					TR on pile.	
Clearwater Point Marina Channel							
25765	- Daybeacon 1	27 58 02 N 82 49 04 W		8		SG on pile.	Private aid.
25765.5	- Daybeacon 2					TR on pile.	
25770	- Daybeacon 3					SG on pile.	Private aid.
Clearwater Marina Channel							
25775	- Daybeacon 9					SG on pile.	
25780	- LIGHT 10	27 58 18 N 82 49 06 W	FI R 2.5s	16	3	TR on pile.	
25785	- Daybeacon 11					SG on pile.	

(1) No.	(2) Name and Location	(3) Position	(4) Characteristic	(5) Height	(6) Range	(7) Structure	(8) Remarks
FLORIDA - Seventh District							
Clearwater Pass Channel							
25790	- LIGHT 15	27 57 42 N 82 49 00 W	FIG 2.5s	16	3	SG on pile.	
25795	- Daybeacon 16					TR on pile.	
25800	Clearwater Harbor Breakwater East Daybeacon	27 57 54 N 82 48 48 W				NW on pile worded DANGER SUBMERGED WAVE BREAK.	Private aid.
25805	Clearwater Harbor Breakwater West Daybeacon	27 57 54 N 82 48 54 W				NW on pile worded DANGER SUBMERGED WAVE BREAK.	Private aid.
25810	- LIGHT 17		FIG 4s	16	4	SG on pile.	
25815	- Daybeacon 19					SG on pile.	
25820	- Daybeacon 20					TR on pile.	
Causeway Channel							
25825	- Daybeacon 1	27 57 55 N 82 48 25 W				SG on pile.	
25830	- Daybeacon 2					TR on pile.	
25835	- Daybeacon 4					TR on pile.	
25840	- Daybeacon 5					SG on pile.	
25845	- Daybeacon 6					TR on pile.	
25845.5	- Daybeacon 7					SG on pile.	
Dunedin Pass							
25850	- Daybeacon 2	27 58 30 N 82 48 18 W				TR on pile.	
25855	- Daybeacon 3					SG on pile.	
25860	- Daybeacon 5					SG on pile.	
25865	- Daybeacon 7					SG on pile.	
25870	- Daybeacon 8					TR on pile.	
25875	- Daybeacon 9					SG on pile.	
25880	- Daybeacon 10					TR on pile.	
25885	- Daybeacon 12					TR on pile.	
25890	- Daybeacon 12A					TR on pile.	
25895	- Daybeacon 14					TR on pile.	
25900	- Daybeacon 15					SG on pile.	
25905	- Daybeacon 16					TR on pile.	
25910	- Daybeacon 18					TR on pile.	
25915	- Daybeacon 20					TR on pile.	
Island Estates							
25920	- Daybeacon 1	27 58 42 N 82 48 36 W				SG on pile.	Private aid.
25925	- Daybeacon 3					SG on pile.	Private aid.

(1) No.	(2) Name and Location	(3) Position	(4) Characteristic	(5) Height	(6) Range	(7) Structure	(8) Remarks
FLORIDA - Seventh District							
25930	- Daybeacon 5					SG on pile.	Private aid.
	Mandalay Channel						
25935	- Daybeacon 1	27 59 24 N 82 49 24 W				SG on pile.	
25940	- Daybeacon 2					TR on pile.	
25945	- Daybeacon 4					TR on pile.	
	Dunedin Marina						
25950	- Daybeacon 1	28 00 36 N 82 47 54 W				SG on pile.	Private aid.
25955	- Daybeacon 2					TR on pile.	Private aid.
25960	- Daybeacon 3					SG on pile.	Private aid.
25965	- LIGHT 4		F R			On jetty.	Private aid.
25970	- LIGHT 5		F G			On pier.	Private aid.
25970.1	Dunedin Pass Buoy A	28 02 47 N 82 50 30 W					
25970.2	Dunedin Pass Buoy D	27 59 36 N 82 51 18 W					
25970.3	Dunedin Pass Buoy B	28 02 16 N 82 54 58 W					
25970.4	Dunedin Pass Buoy C	28 01 53 N 82 52 13 W					
	Hurricane Pass						
25975	- Daybeacon 1	28 03 20 N 82 49 51 W				SG on pile.	Private aid.
25980	- LIGHT 2	28 03 19 N 82 49 51 W	F I R 4s	16		TR on pile.	Private aid.
25985	- Daybeacon 3					SG on pile.	Private aid.
25990	- Daybeacon 4					TR on pile.	Private aid.
25995	- Daybeacon 5					SG on pile.	Private aid.
26000	- Daybeacon 6					TR on pile.	Private aid.
26005	- Daybeacon 7					SG on pile.	Private aid.
26010	- Daybeacon 9					SG on pile.	Private aid.
26015	- Daybeacon 10					TR on pile.	Private aid.
26020	- Daybeacon 11					SG on pile.	Private aid.
26025	- Daybeacon 13					SG on pile.	Private aid.
26025.1	- Daybeacon 14					TR on pile.	Private aid.
26025.2	- Daybeacon 15					SG on pile.	Private aid.
26025.3	- Daybeacon 16					TR on pile.	Private aid.
26025.4	- Daybeacon 17					SG on pile.	Private aid.
26025.5	- Daybeacon 18					TR on pile.	Private aid.

(1) No.	(2) Name and Location	(3) Position	(4) Characteristic	(5) Height	(6) Range	(7) Structure	(8) Remarks
FLORIDA - Seventh District							
Honeymoon Island Channel							
26030	- Daybeacon 1	28 03 30 N 82 48 48 W				SG on pile.	Private aid.
26035	- Daybeacon 2					TR on pile.	Private aid.
26040	- Daybeacon 3					SG on pile.	Private aid.
26045	- Daybeacon 4					TR on pile.	Private aid.
26050	- Daybeacon 4A					TR on pile.	Private aid.
26055	- Daybeacon 5					SG on pile.	Private aid.
26060	- Daybeacon 7					SG on pile.	Private aid.
26065	- Daybeacon 8					TR on pile.	Private aid.
Anclote Anchorage South Entrance							
26070 1535	- LIGHT 1	28 08 17 N 82 51 57 W	FI G 4s	15	4	SG on pile.	
26075	- LIGHT 3	28 08 18 N 82 50 53 W	FI G 4s	16	4	SG on dolphin.	
26085	- Daybeacon 5	28 09 09 N 82 50 22 W				SG on pile.	
26090	- Shoal Daybeacon	28 09 08 N 82 50 31 W				NW on pile worded DANGER SHOAL.	
26095	- Daybeacon 6					TR on pile.	
26100	- LIGHT 7	28 09 34 N 82 50 05 W	FI G 2.5s	16	3	SG on pile.	
26105	- Daybeacon 8					TR on pile.	
Anclote Anchorage North Entrance							
26110 1560	- LIGHT 2	28 15 03 N 82 52 54 W	FI R 2.5s	16	4	TR on pile.	
26115	- LIGHT 4	28 14 44 N 82 49 57 W	FI R 6s	15	3	TR on pile.	
26120	ANCLOTE ANCHORAGE NORTH ENTRANCE LIGHT 5	28 13 25 N 82 48 14 W	FI G 4s		3	SG on pile.	
26125	- LIGHT 6		FI R 4s	16	3	TR on pile.	
26130	ANCLOTE ANCHORAGE NORTH ENTRANCE LIGHT 7	28 11 38 N 82 49 08 W	FI G 2.5s	16	3	SG on pile.	
Anclote River							
26135	- ENTRANCE LIGHT 1	28 10 23 N 82 49 31 W	Q G	16	3	SG on pile.	
26140	- Entrance Daybeacon 2					TR on pile.	
26150	- Entrance Daybeacon 3					SG on pile.	
26155	- Entrance Daybeacon 4					TR on pile.	
26160	- Entrance Daybeacon 5					SG on pile.	
26163	- Daybeacon 5A					SG on pile.	
26165	- Entrance Daybeacon 6					TR on pile.	

(1) No.	(2) Name and Location	(3) Position	(4) Characteristic	(5) Height	(6) Range	(7) Structure	(8) Remarks
FLORIDA - Seventh District							
26170	- Entrance Daybeacon 6A					TR on pile.	
26175	- Entrance Daybeacon 8					TR on pile.	
26180	- LIGHT 9		Q G	16	4	SG on pile.	
26185	- Daybeacon 10					TR on pile.	
26190	- Daybeacon 11					SG on pile.	
26190.5	- Daybeacon 12					TR on pile.	
26195	- Daybeacon 13					SG on pile.	
26195.5	- Daybeacon 14					TR on pile.	
26200	- Daybeacon 16					TR on pile.	
26210	- LIGHT 17		FI G 2.5s	16	3	SG on pile.	
26215	- CUT C RANGE FRONT LIGHT	28 10 05 N 82 47 05 W	Q R	16		KRW on pile.	Visible all around; higher intensity on rangeline.
26220	- CUT C RANGE REAR LIGHT 446 yards, 145.4° from front light.		Iso R 6s	24		KRW on pile structure.	Visible 15° each side of rangeline.
26225	- Daybeacon 18					TR on pile.	
26230	- Daybeacon 19					SG on pile.	
Anclote Village Marina Channel							
26233.1	- Daybeacon 1					SG on pile.	Private aid.
26233.11	- Daybeacon 12					TR on pile.	Private aid.
26233.2	- Daybeacon 2					TR on pile.	Private aid.
26233.3	- Daybeacon 3					SG on pile.	Private aid.
26233.4	- Daybeacon 4					TR on pile.	Private aid.
26233.5	- Daybeacon 5					SG on pile.	Private aid.
26233.6	- Daybeacon 6					TR on pile.	Private aid.
26233.7	- Daybeacon 7					SG on pile.	Private aid.
26233.8	- Daybeacon 8					TR on pile.	Private aid.
26233.9	- Daybeacon 10					TR on pile.	Private aid.
Anclote River							
26235	- Daybeacon 20					TR on pile.	
26240	- Daybeacon 21					SG on pile.	
26245	- Daybeacon 23					SG on pile.	
26250	- Daybeacon 25					SG on pile.	
26255	- Daybeacon 26					TR on pile.	
26260	- Daybeacon 28					TR on pile.	
26265	- LIGHT 29		FI G 4s	16	4	SG on pile.	
26270	- CUT E RANGE FRONT LIGHT	28 09 38 N 82 46 27 W	Q R	17		KRW on dolphin.	Visible all around; higher intensity on rangeline.

(1) No.	(2) Name and Location	(3) Position	(4) Characteristic	(5) Height	(6) Range	(7) Structure	(8) Remarks
FLORIDA - Seventh District							
26275	- CUT E RANGE REAR LIGHT 220 yards, 137.4° from front light.		Iso R 6s	25		KRW on pile structure.	Visible 15° each side of rangeline.
26280	- Daybeacon 30					TR on pile.	
26285	- Daybeacon 32					TR on pile.	
26290	- Daybeacon 34					TR on pile.	
26295	- Daybeacon 35					SG on pile.	
26300	- Daybeacon 37					SG on pile.	
26305	- Daybeacon 38					TR on pile.	
26310	- LIGHT 39		FI G 4s	16	4	SG on dolphin.	
26315	- Daybeacon 40					TR on pile.	
26320	- Daybeacon 42					TR on pile.	
26325	- LIGHT 43		Q G	16	2	SG on dolphin.	
26330	- Daybeacon 44					TR on pile.	
26335	- Daybeacon 45					SG on pile.	
26340	- Daybeacon 47					SG on pile.	
26345	- LIGHT 48		FI R 4s	16	3	TR on dolphin.	
26350	- Daybeacon 49					SG on pile.	
26355	- Daybeacon 50					TR on pile.	
26360	- Turning Basin Daybeacon 51					SG on pile.	
26365	- Turning Basin Daybeacon 53					SG on pile.	
Gulf Harbors South Channel							
26410	- LIGHT 1	28 14 12 N 82 47 18 W	FI G 5s	16		SG on pile.	Private aid.
26415	- Daybeacon 3					SG on pile.	Private aid.
26420	- Daybeacon 4					TR on pile.	Private aid.
26425	- Daybeacon 5					SG on pile.	Private aid.
26430	- Daybeacon 6					TR on pile.	Private aid.
26435	- Daybeacon 7					SG on pile.	Private aid.
26440	- Daybeacon 8					TR on pile.	Private aid.
26445	- Daybeacon 9					SG on pile.	Private aid.
26450	- Daybeacon 10					TR on pile.	Private aid.
Sea Forest Cut Channel							
26451	- Daybeacon 1	28 14 32 N 88 44 27 W				SG on pile.	Private aid.
26451.1	- Daybeacon 2					TR on pile.	Private aid.
26451.2	- Daybeacon 3					SG on pile.	Private aid.

(1) No.	(2) Name and Location	(3) Position	(4) Characteristic	(5) Height	(6) Range	(7) Structure	(8) Remarks
FLORIDA - Seventh District							
26451.3	- Daybeacon 4					TR on pile.	Private aid.
26451.4	- Daybeacon 5					SG on pile.	Private aid.
26451.5	- Daybeacon 6					TR on pile.	Private aid.
26451.6	- Daybeacon 7					SG on pile.	Private aid.
26451.7	- Daybeacon 8					TR on pile.	Private aid.
26451.8	- Daybeacon 9					SG on pile.	Private aid.
26451.9	- Daybeacon 10					TR on pile.	Private aid.
26452	- Daybeacon 11					SG on pile.	Private aid.
26452.1	- Daybeacon 12					TR on pile.	Private aid.
26452.2	- Daybeacon 14					TR on pile.	Private aid.
Upper Cross Bayou							
26453	- Daybeacon 1	28 14 32 N 82 44 23 W				SG on pile.	Private aid.
26453.1	- Daybeacon 3					SG on pile.	Private aid.
26453.2	- Daybeacon 5					SG on pile.	Private aid.
26453.3	- Daybeacon 7					SG on pile.	Private aid.
Big Bayou Point Channel							
26454	- Daybeacon 1	28 14 25 N 82 45 02 W				SG on pile.	Private aid.
26454.1	- Daybeacon 3					SG on pile.	Private aid.
26454.2	- Daybeacon 5					SG on pile.	Private aid.
26454.3	- Daybeacon 7					SG on pile.	Private aid.
26454.4	- Daybeacon 9					SG on pile.	Private aid.
26454.5	- Daybeacon 11					SG on pile.	Private aid.
26454.6	- Daybeacon 13					SG on pile.	Private aid.
Gulf Harbors North Channel							
26455	- Daybeacon 1					SG on pile.	Private aid.
26460	- LIGHT 2	28 14 36 N 82 47 12 W	F I R 5s		16	TR on pile.	Private aid.
26465	- Daybeacon 3					SG on pile.	Private aid.
26470	- Daybeacon 4					TR on pile.	Private aid.
26475	- Daybeacon 5					SG on pile.	Private aid.
26480	- Daybeacon 6					TR on pile.	Private aid.
26485	- Daybeacon 7					SG on pile.	Private aid.
26490	- Daybeacon 8					TR on pile.	Private aid.
26495	- Daybeacon 9	28 14 36 N 82 45 48 W				SG on pile.	Private aid.
26500	- Daybeacon 10					TR on pile.	Private aid.

(1) No.	(2) Name and Location	(3) Position	(4) Characteristic	(5) Height	(6) Range	(7) Structure	(8) Remarks
FLORIDA - Seventh District							
Pithlachascotee River							
26505	- LIGHT 1	28 17 06 N 82 46 18 W	FIG 6s	16	5	SG on pile.	
26510	- Daybeacon 2					TR on pile.	
26515	- Daybeacon 2A					TR on pile.	
26520	- Daybeacon 3					SG on pile.	
26525	- Daybeacon 5					SG on pile.	
26530	- LIGHT 4		FIR 4s	16	3	TR on pile.	
26535	- Daybeacon 4A					TR on pile.	
26540	- LIGHT 7		FIG 2.5s	16	3	SG on pile.	
26545	- Daybeacon 6					TR on pile.	
26550	- Daybeacon 8					TR on pile.	
26555	- LIGHT 9		FIG 4s	16	4	SG on pile.	
26560	- Daybeacon 10					TR on pile.	
26560.5	- Daybeacon 10A					TR on pile.	
26565	- Daybeacon 12					TR on pile.	
26570	- LIGHT 13		QG	16	3	SG on pile.	
26575	- Daybeacon 14					TR on pile.	
26580	- Daybeacon 15					SG on pile.	
26585	- LIGHT 16		QR	16	3	TR on pile.	
26590	- Daybeacon 17					SG on pile.	
26595	- Daybeacon 18					TR on pile.	
26600	- Daybeacon 20					TR on pile.	
26605	- LIGHT 21		FIG 2.5s	16	3	SG on pile.	
26610	- Daybeacon 22					TR on pile.	
26615	- Daybeacon 23					SG on pile.	
26620	- Daybeacon 24					TR on pile.	
26625	- Daybeacon 25					SG on pile.	
26630	- Daybeacon 26					TR on pile.	
American Marina Channel							
26635	- Daybeacon 1	28 16 24 N 82 44 06 W				SG on pile.	Private aid.
26640	- Daybeacon 2					TR on pile.	Private aid.
26645	- Daybeacon 3					SG on pile.	Private aid.
26650	- Daybeacon 4					TR on pile.	Private aid.
26655	- Daybeacon 5					SG on pile.	Private aid.
26660	- Daybeacon 6					TR on pile.	Private aid.

(1) No.	(2) Name and Location	(3) Position	(4) Characteristic	(5) Height	(6) Range	(7) Structure	(8) Remarks
FLORIDA - Seventh District							
26665	- Daybeacon 7					SG on pile.	Private aid.
26670	- Daybeacon 8					TR on pile.	Private aid.
26675	- Daybeacon 9					SG on pile.	Private aid.
26680	- Daybeacon 10					TR on pile.	Private aid.
26685	- Daybeacon 11					SG on pile.	Private aid.
26690	- Daybeacon 12					TR on pile.	Private aid.
26695	- Daybeacon 13					SG on pile.	Private aid.
26700	- Daybeacon 14					TR on pile.	Private aid.
Pithlachascotee River							
26705	- LIGHT 27	28 16 28 N 82 44 05 W	FIG 4s	16	4	SG on pile.	
26710	- Daybeacon 28					TR on pile.	
26715	- Daybeacon 29					SG on pile.	
26720	- LIGHT 30		FIR 4s	16	3	TR on pile.	
26725	- Daybeacon 31					SG on pile.	
26730	- Daybeacon 33					SG on pile.	
26735	- Daybeacon 34					TR on pile.	
26740	- LIGHT 35		QG	16	3	SG on pile.	
26745	- Daybeacon 36					TR on pile.	
26750	- Daybeacon 38					TR on pile.	
26755	- Daybeacon 40					TR on pile.	
26760	- Daybeacon 41					SG on pile.	
26765	- Daybeacon 43	28 16 12 N 82 43 30 W				SG on pile.	Private aid.
26770	- Daybeacon 44					TR on pile.	Private aid.
26775	- Daybeacon 46					TR on pile.	Private aid.
26780	- Daybeacon 48					TR on pile.	Private aid.
26785	- Daybeacon 49					SG on pile.	Private aid.
26790	- Daybeacon 51					SG on pile.	Private aid.
26795	- Daybeacon 53					SG on pile.	Private aid.
26800	- Daybeacon 54					TR on pile.	Private aid.
26805	- Daybeacon 56					TR on pile.	Private aid.
26810	- Daybeacon 58					TR on pile.	Private aid.
26815	- Daybeacon 60					TR on pile.	Private aid.
Double Hammock Creek							
26820	- Approach Daybeacon 1	28 17 54 N 82 44 48 W				SG on pile.	Private aid.
26825	- Approach Daybeacon 2					TR on pile.	Private aid.

(1) No.	(2) Name and Location	(3) Position	(4) Characteristic	(5) Height	(6) Range	(7) Structure	(8) Remarks
FLORIDA - Seventh District							
26830	- Approach Daybeacon 3					SG on pile.	Private aid.
26835	- Approach Daybeacon 4					TR on pile.	Private aid.
26840	- Approach Daybeacon 5					SG on pile.	Private aid.
26845	- Approach Daybeacon 6	28 17 54 N 82 44 24 W				TR on pile.	Private aid.
26850	- Approach Daybeacon 7					SG on pile.	Private aid.
26855	- Approach Daybeacon 8					TR on pile.	Private aid.
26860	- Approach Daybeacon 9					SG on pile.	Private aid.
26865	- Approach Daybeacon 10	28 18 00 N 82 44 12 W				TR on pile.	Private aid.
26870	- Approach Daybeacon 11					SG on pile.	Private aid.
26875	- Approach Daybeacon 12					TR on pile.	Private aid.
26880	- Approach Daybeacon 13					SG on pile.	Private aid.
26885	- Approach Daybeacon 15					SG on pile.	Private aid.
26890	- Approach Daybeacon 16					TR on pile.	Private aid.
26895	- Approach Daybeacon 17					SG on pile.	Private aid.
26900	- Approach Daybeacon 18					TR on pile.	Private aid.
26905	- Approach Daybeacon 19					SG on pile.	Private aid.
26910	- Approach Daybeacon 20					TR on pile.	Private aid.
26915	- Approach Daybeacon 21					SG on pile.	Private aid.
26920	- Approach Daybeacon 22					TR on pile.	Private aid.
26925	- Approach Daybeacon 23					SG on pile.	Private aid.
26930	- Approach Daybeacon 24					TR on pile.	Private aid.
26935	- Approach Daybeacon 25					SG on pile.	Private aid.

Section 21

Florida Anclote Key to Homosassa Bay

(1) No.	(2) Name and Location	(3) Position	(4) Characteristic	(5) Height	(6) Range	(7) Structure	(8) Remarks
FLORIDA - Seventh District							
ANCLOTE KEYS TO CRYSTAL RIVER (Chart 11409)							
Signal Cove Channel							
26940	- Daybeacon 1					SG on pile.	Private aid.
26945	- LIGHT 2	28 20 54 N 82 43 48 W	FI R 4s			TR on pile.	Private aid.
26950	- Daybeacon 3					SG on pile.	Private aid.
26955	- Daybeacon 4					TR on pile.	Private aid.
26960	- Daybeacon 5					SG on pile.	Private aid.
26965	- Daybeacon 6					TR on pile.	Private aid.
26970	- Daybeacon 7					SG on pile.	Private aid.
26975	- Daybeacon 8					TR on pile.	Private aid.
26980	- Daybeacon 9					SG on pile.	Private aid.
26985	- Daybeacon 10					TR on pile.	Private aid.
26990	- Daybeacon 11					SG on pile.	Private aid.
26995	- Daybeacon 12					TR on pile.	Private aid.
27000	- Daybeacon 13					SG on pile.	Private aid.
27005	- Daybeacon 14	28 20 54 N 82 42 54 W				TR on pile.	Private aid.
27010	- Daybeacon 15					SG on pile.	Private aid.
Hudson Creek							
27015	- LIGHT 2	28 21 46 N 82 45 00 W	FI W 2s	20		TR on dolphin.	Private aid.
27020	- Daybeacon 3	28 21 47 N 82 44 55 W				SG on pile.	Private aid.
27025	- Daybeacon 4	28 21 47 N 82 44 50 W				TR on pile.	Private aid.
27030	- Daybeacon 5	28 21 47 N 82 44 44 W				SG on pile.	Private aid.
27035	- Daybeacon 6	28 21 47 N 82 44 39 W				TR on pile.	Private aid.
27040	- Daybeacon 7	28 21 47 N 82 44 33 W				SG on pile.	Private aid.
27045	- Daybeacon 8	28 21 46 N 82 44 29 W				TR on pile.	Private aid.
27050	- Daybeacon 10	28 21 46 N 82 44 20 W				TR on pile.	Private aid.
27055	- Daybeacon 11	28 21 47 N 82 44 16 W				SG on pile.	Private aid.

(1) No.	(2) Name and Location	(3) Position	(4) Characteristic	(5) Height	(6) Range	(7) Structure	(8) Remarks
FLORIDA - Seventh District							
27060	- Daybeacon 12	28 21 46 N 82 44 12 W				TR on pile.	Private aid.
27065	- Daybeacon 14	28 21 47 N 82 44 07 W				TR on pile.	Private aid.
27070	- Daybeacon 16	28 21 47 N 82 43 53 W				TR on pile.	Private aid.
27075	- Daybeacon 16A					TR on pile.	Private aid.
27080	- Daybeacon 18	28 21 47 N 82 43 44 W				TR on pile.	Private aid.
27085	- Daybeacon 20	28 21 47 N 82 43 35 W				TR on pile.	Private aid.
27090	- Daybeacon 22	28 21 47 N 82 43 26 W				TR on pile.	Private aid.
27095	- Daybeacon 23	28 21 48 N 82 43 21 W				SG on pile.	Private aid.
27100	- Daybeacon 24	28 21 47 N 82 43 17 W				TR on pile.	Private aid.
27105	NAN'S APPROACH LIGHT	28 21 42 N 82 42 36 W	Q R	40		On motel.	Private aid.
Hudson Beach Park							
27110	- Daybeacon 1	28 21 48 N 82 42 42 W				SG on pile.	Private aid.
27115	- Daybeacon 2					TR on pile.	Private aid.
27120	- Daybeacon 3					SG on pile.	Private aid.
27125	- Daybeacon 4					TR on pile.	Private aid.
27130	- Daybeacon 5					SG on pile.	Private aid.
27135	- Daybeacon 6					TR on pile.	Private aid.
27140	- Daybeacon 7					SG on pile.	Private aid.
Sea Pines Channel							
27145	- LIGHT 1	28 23 12 N 82 44 54 W	FIG 4s	16		SG on platform.	Private aid.
27150	- Daybeacon 3					SG on pile.	Private aid.
27155	- Daybeacon 5					SG on pile.	Private aid.
27160	- Daybeacon 7					SG on pile.	Private aid.
27165	- Daybeacon 9					SG on pile.	Private aid.
27170	- Daybeacon 10					TR on pile.	Private aid.
27175	- Daybeacon 11					SG on pile.	Private aid.
27180	- Daybeacon 12					TR on pile.	Private aid.
27185	- Daybeacon 13					SG on pile.	Private aid.
27190	- Daybeacon 14					TR on pile.	Private aid.
27195	- Daybeacon 15					SG on pile.	Private aid.
27200	- Daybeacon 16					TR on pile.	Private aid.

(1) No.	(2) Name and Location	(3) Position	(4) Characteristic	(5) Height	(6) Range	(7) Structure	(8) Remarks
FLORIDA - Seventh District							
27205	- Daybeacon 17					SG on pile.	Private aid.
27210	- Daybeacon 19					SG on pile.	Private aid.
27215	- Daybeacon 20					TR on pile.	Private aid.
27220	- Daybeacon 21					SG on pile.	Private aid.
27225	- Daybeacon 22					TR on pile.	Private aid.
27230	- Daybeacon 23					SG on pile.	Private aid.
27235	- Daybeacon 24					TR on pile.	Private aid.
27240	- Daybeacon 25					SG on pile.	Private aid.
27245	- Daybeacon 26					TR on pile.	Private aid.
27250	- Daybeacon 27					SG on pile.	Private aid.
27255	- Daybeacon 27A					SG on pile.	Private aid.
27260	- Daybeacon 28					TR on pile.	Private aid.
27265	- Daybeacon 29					SG on pile.	Private aid.
27270	- Daybeacon 29A					SG on pile.	Private aid.
27275	- Daybeacon 30					TR on pile.	Private aid.
27280	- Daybeacon 31					SG on pile.	Private aid.
	Aripeka						
27285	- APPROACH LIGHT AR	28 27 06 N 82 44 48 W	FI W 6s		16	NG on dolphin.	Private aid.
27290	- Daybeacon 1	28 27 12 N 82 44 24 W				SG on pile.	Private aid.
27295	- Daybeacon 2					TR on pile.	Private aid.
27300	- Daybeacon 4					TR on pile.	Private aid.
27305	- Daybeacon 6					TR on pile.	Private aid.
27310	- Daybeacon 7					SG on pile.	Private aid.
27315	- Daybeacon 8					TR on pile.	Private aid.
27320	- Daybeacon 10					TR on pile.	Private aid.
27325	- Daybeacon 12					TR on pile.	Private aid.
27330	- Daybeacon 13					SG on pile.	Private aid.
27335	- Daybeacon 14					TR on pile.	Private aid.
27340	- Daybeacon 16					TR on pile.	Private aid.
27345	- Daybeacon 18					TR on pile.	Private aid.
27350	- Daybeacon 19					SG on pile.	Private aid.
27355	- Daybeacon 20					TR on pile.	Private aid.
27360	- Daybeacon 22					TR on pile.	Private aid.
27365	- Daybeacon 24					TR on pile.	Private aid.
27370	- Daybeacon 25					SG on pile.	Private aid.

(1) No.	(2) Name and Location	(3) Position	(4) Characteristic	(5) Height	(6) Range	(7) Structure	(8) Remarks
FLORIDA - Seventh District							
27375	- Daybeacon 26					TR on pile.	Private aid.
27380	- Daybeacon 28					TR on pile.	Private aid.
27385	- Daybeacon 30					TR on pile.	Private aid.
27390	- Daybeacon 31					SG on pile.	Private aid.
27395	- Daybeacon 32					TR on pile.	Private aid.
27400	- Daybeacon 34					TR on pile.	Private aid.
27405	- Daybeacon 36					TR on pile.	Private aid.
27410	- Daybeacon 37					SG on pile.	Private aid.
27415	- Daybeacon 38					TR on pile.	Private aid.
27420	- Daybeacon 40					TR on pile.	Private aid.
27425	- Daybeacon 41					SG on pile.	Private aid.
27430	- Daybeacon 42					TR on pile.	Private aid.
27435	- Daybeacon 44					TR on pile.	Private aid.
27440	- Daybeacon 46					TR on pile.	Private aid.
27445	- Daybeacon 48					TR on pile.	Private aid.
27450	- Daybeacon 50					TR on pile.	Private aid.
27455	- Daybeacon 52					TR on pile.	Private aid.
27460	- Daybeacon 54					TR on pile.	Private aid.
27465	Gomez Rocks North Obstruction Daybeacon	28 29 48 N 82 43 48 W				NW on pile worded DANGER SUBMERGED ROCKS.	Private aid.
27470	Gomez Rocks South Obstruction Daybeacon	28 29 36 N 82 43 48 W				NW on pile worded DANGER SUBMERGED ROCKS.	Private aid.
27475	BILLY STEELE OBSTRUCTION LIGHT	28 30 18 N 82 46 48 W	Oc W 4s	14		NW on dolphin worded BILLY STEELE DANGER ROCK AREA.	Private aid.
27480	CUTTER ROCK OBSTRUCTION LIGHT	28 30 54 N 82 50 00 W	FI W 6s	15		NW on pile worded CUTTER SUBMERGED ROCKS DANGER.	Private aid.
27485	Tull Rock Daybeacon	28 31 12 N 82 42 24 W				NW on pile worded TULL ROCK DANGER ROCK AREA.	Private aid.
Hernando Beach Channel							
27490	- APPROACH LIGHT HB	28 30 52 N 82 44 04 W	FI W 3s	16		NR on pile.	Private aid.
27495	- CHANNEL ENTRANCE LIGHT	28 31 12 N 82 42 30 W	Q W	22		NL on tripod worded BILL WATTS.	Private aid.
27500	Sigrist Rock Obstruction Daybeacon	28 31 00 N 82 42 36 W				NW on pile worded DANGER SIGRIST ROCK.	Private aid.
27505	- Daybeacon 1	28 31 06 N 82 42 18 W				SG on pile.	Private aid.
27510	- Daybeacon 2					TR on pile.	Private aid.
27515	- Daybeacon 3					SG on pile.	Private aid.
27520	- Daybeacon 4					TR on pile.	Private aid.

(1) No.	(2) Name and Location	(3) Position	(4) Characteristic	(5) Height	(6) Range	(7) Structure	(8) Remarks
FLORIDA - Seventh District							
27525	- Daybeacon 5					SG on pile.	Private aid.
27535	- Daybeacon 7					SG on pile.	Private aid.
27540	- Daybeacon 8					TR on pile.	Private aid.
27545	- Daybeacon 9					SG on pile.	Private aid.
27550	- Daybeacon 10					TR on pile.	Private aid.
27555	- Daybeacon 11					SG on pile.	Private aid.
27560	- Daybeacon 12					TR on pile.	Private aid.
27565	- Daybeacon 13					SG on pile.	Private aid.
27570	- Daybeacon 14					TR on pile.	Private aid.
27575	- Daybeacon 15					SG on pile.	Private aid.
27580	- Daybeacon 16					TR on pile.	Private aid.
27585	- Daybeacon 17					SG on pile.	Private aid.
27590	- Daybeacon 18					TR on pile.	Private aid.
27595	- Daybeacon 19					SG on pile.	Private aid.
27600	- Daybeacon 20					TR on pile.	Private aid.
27605	- Daybeacon 21					SG on pile.	Private aid.
27610	- Daybeacon 22					TR on pile.	Private aid.
27615	- Daybeacon 23					SG on pile.	Private aid.
27620	- Daybeacon 24					TR on pile.	Private aid.
27625	- Daybeacon 25					SG on pile.	Private aid.
27630	- Daybeacon 26					TR on pile.	Private aid.
27630.5	- Daybeacon 27					SG on pile.	Private aid.
27635	- Daybeacon 28					TR on pile.	Private aid.
27645	- Daybeacon 30					TR on pile.	Private aid.
27650	- Daybeacon 32					TR on pile.	Private aid.
27655	- Daybeacon 33	28 30 17 N 82 41 17 W				SG on pile.	
27660	- Daybeacon 34					TR on pile.	Private aid.
27665	- Light 36		FIR 2.5s			TR on pile.	Private aid
27670	- Daybeacon 37					SG on pile.	Private aid.
27675	- Daybeacon 38					TR on pile.	Private aid.
27680	- Daybeacon 39					SG on pile.	Private aid.
27685	- Daybeacon 40					TR on pile.	Private aid.
27690	- Daybeacon 41					SG on pile.	Private aid.
27695	- Daybeacon 42					TR on pile.	Private aid.
27700	- Daybeacon 43					SG on pile.	Private aid.
27705	- Daybeacon 44					TR on pile.	Private aid.

(1) No.	(2) Name and Location	(3) Position	(4) Characteristic	(5) Height	(6) Range	(7) Structure	(8) Remarks
FLORIDA - Seventh District							
27710	- Daybeacon 45					SG on pile.	Private aid.
27715	- Daybeacon 46					TR on pile.	Private aid.
27720	- Daybeacon 47					SG on pile.	Private aid.
27725	- Daybeacon 48					TR on pile.	Private aid.
27725.5	- Daybeacon 49					SG on pile.	Private aid.
27730	- LIGHT 50		Q R			TR on pile.	Private aid.
27735	- Daybeacon 52					TR on pile.	Private aid.
27740	- Daybeacon 54					TR on pile.	Private aid.
27745	- Daybeacon 56					TR on pile.	Private aid.
27750	- Daybeacon 58					TR on pile.	Private aid.
27755	- Daybeacon 60					TR on pile.	Private aid.
27760	- Daybeacon 62					TR on pile.	Private aid.
27770	- Daybeacon 64					TR on pile.	Private aid.
27780	- Daybeacon 66					TR on pile.	Private aid.
27785	- Daybeacon 67					SG on pile.	Private aid.
27790.5	- Daybeacon 69					SG on pile.	Private aid.
27795	- Shoal Daybeacon	28 30 00 N 82 39 48 W				NW on pile worded DANGER SHOAL.	Private aid.
27800	- Daybeacon 70					TR on pile.	Private aid.
27805	- LIGHT 72		F I R 4s			TR on pile.	Private aid.
27805.5	- Daybeacon 73					SG on pile.	Private aid.
27810	- Daybeacon 74					TR on pile.	Private aid.
27820	- Daybeacon 76					TR on pile.	Private aid.
27825	- Daybeacon 78					TR on pile.	Private aid.
27835	- Daybeacon 80					TR on pile.	Private aid.
27840	- Daybeacon 81					SG on pile.	Private aid.
27845	- Daybeacon 82					TR on pile.	Private aid.
27850	- Daybeacon 84					TR on pile.	Private aid.
27850.5	- Daybeacon 85					SG on pile.	Private aid.
27855	- Daybeacon 86					TR on pile.	Private aid.
27855.5	- Daybeacon 87					SG on pile.	Private aid.
27860	- Daybeacon 88					TR on pile.	Private aid.
27865	- Daybeacon 90					TR on pile.	Private aid.
27870	- Shoal Daybeacon	28 30 00 N 82 39 54 W				NW on pile worded DANGER SHOAL.	Private aid.
27880	- Daybeacon 92					TR on pile.	Private aid.
27885	- Daybeacon 94					TR on pile.	Private aid.

(1) No.	(2) Name and Location	(3) Position	(4) Characteristic	(5) Height	(6) Range	(7) Structure	(8) Remarks
FLORIDA - Seventh District							
27890	- Daybeacon 96					TR on pile.	Private aid.
27890.5	- Daybeacon 97					SG on pile.	Private aid.
27895	- Daybeacon 98					TR on pile.	Private aid.
27905	- Daybeacon 100					TR on pile.	Private aid.
27910	- Daybeacon 102					TR on pile.	Private aid.
27915	- Daybeacon 103					SG on pile.	Private aid.
27920	- Daybeacon 104					TR on pile.	Private aid.
27925	- Daybeacon 106					TR on pile.	Private aid.
27925.2	- Daybeacon 107					SG on pile.	Private aid.
27925.4	- Daybeacon 108					TR on pile.	Private aid.
27925.6	- Daybeacon 110					TR on pile.	Private aid.
27930	Johnson Rock Obstruction Daybeacon	28 33 54 N 82 47 18 W				NW on pile worded JOHNSON ROCK DANGER ROCK AREA.	Private aid.
27935	Middle Rock Obstruction Daybeacon	28 31 43 N 82 46 34 W				NW on pile worded MIDDLE ROCK DANGER ROCK AREA.	Private aid.
Bayport Channel							
27940	BAYPORT NORTH RACK LIGHT	28 33 54 N 82 46 54 W	Iso W 6s		14	NW on dolphin worded NORTH RACK DANGER BAYPORT.	Private aid.
27945	- APPROACH LIGHT BP	28 32 48 N 82 42 24 W	FI W 5s		16	NB on tripod.	Private aid.
27950	O'Connell Rock Obstruction Daybeacon	28 32 24 N 82 42 42 W				NW on pile worded O'CONNELL ROCK DANGER ROCK AREA.	Private aid.
27955	South Rock Obstruction Daybeacon On rock awash.	28 32 30 N 82 42 30 W				NW on pile worded SOUTH ROCK DANGER ROCK AREA.	Private aid.
27960	Beacon Rock Obstruction Daybeacon On rock awash.	28 32 54 N 82 42 24 W				NW on pile worded BEACON ROCK DANGER ROCK AREA.	Private aid.
27965	- Daybeacon 1	28 32 41 N 82 42 18 W				SG on pile.	Private aid.
27970	- Daybeacon 1A					SG on pile.	Private aid.
27975	- Daybeacon 2					TR on pile.	Private aid.
27980	- Daybeacon 2A					TR on pile.	Private aid.
27985	- Daybeacon 2B					TR on pile.	Private aid.
27990	- Daybeacon 3					SG on pile.	Private aid.
27995	- Daybeacon 4					TR on pile.	Private aid.
28000	- Daybeacon 4A					TR on pile.	Private aid.
28005	- Daybeacon 5					SG on pile.	Private aid.
28010	- Daybeacon 6					TR on pile.	Private aid.
28015	- Daybeacon 6A					TR on pile.	Private aid.
28020	- Daybeacon 7					SG on pile.	Private aid.
28025	- Daybeacon 8A					TR on pile.	Private aid.

(1) No.	(2) Name and Location	(3) Position	(4) Characteristic	(5) Height	(6) Range	(7) Structure	(8) Remarks
FLORIDA - Seventh District							
28030	- LIGHT 8	28 32 06 N 82 40 42 W	F I R 4s	16		TR on pile.	Private aid.
28035	- Daybeacon 9					SG on pile.	Private aid.
28040	- Daybeacon 10					TR on pile.	Private aid.
28045	- Daybeacon 11					SG on pile.	Private aid.
28050	- Daybeacon 11A					SG on pile.	Private aid.
28055	- Daybeacon 12					TR on pile.	Private aid.
28060	- Daybeacon 12A					TR on pile.	Private aid.
28065	- Daybeacon 13					SG on pile.	Private aid.
28070	- Daybeacon 14					TR on pile.	Private aid.
28075	- Daybeacon 15					SG on pile.	Private aid.
28080	- Daybeacon 15A					SG on pile.	Private aid.
28085	- Daybeacon 16					TR on pile.	Private aid.
28090	- Daybeacon 16A					TR on pile.	Private aid.
28095	- Daybeacon 17					SG on pile.	Private aid.
28100	- Daybeacon 18					TR on pile.	Private aid.
28105	- Daybeacon 19					SG on pile.	Private aid.
28110	- Daybeacon 19A					SG on pile.	Private aid.
28115	- Daybeacon 20					TR on pile.	Private aid.
28120	- Daybeacon 20A					TR on pile.	Private aid.
28125	- Daybeacon 21					SG on pile.	Private aid.
28130	- Daybeacon 22					TR on pile.	Private aid.
28135	- Daybeacon 24					TR on pile.	Private aid.
28140	- Daybeacon 25					SG on pile.	Private aid.
28145	- Daybeacon 28					TR on pile.	Private aid.
28150	- Daybeacon 30					TR on pile.	Private aid.
28155	- Daybeacon 32					TR on pile.	Private aid.
28160	- Daybeacon 33					SG on pile.	Private aid.
28165	- Daybeacon 34					TR on pile.	Private aid.
	Weeki Wachee River						
28170	- Daybeacon 36	28 32 08 N 82 38 24 W				TR on pile.	Private aid.
28175	- Daybeacon 37					SG on pile.	Private aid.
28180	- Daybeacon 38					TR on pile.	Private aid.
28185	- Daybeacon 39					SG on pile.	Private aid.
28190	- Daybeacon 41					SG on pile.	Private aid.
28195	- Daybeacon 42					TR on pile.	Private aid.

(1) No.	(2) Name and Location	(3) Position	(4) Characteristic	(5) Height	(6) Range	(7) Structure	(8) Remarks
FLORIDA - Seventh District							
28200	- Daybeacon 43					SG on pile.	Private aid.
28205	- Daybeacon 44					TR on pile.	Private aid.
28210	- Junction Daybeacon	28 32 08 N 82 38 24 W				JG on pile.	Private aid.
28220	Holder Rock Obstruction Daybeacon	28 35 36 N 82 45 36 W				NW on pile worded HOLDER ROCK DANGER.	Private aid.
Chassahowitzka Bay							
Chassahowitzka							
28225	- APPROACH LIGHT CW	28 39 12 N 82 44 06 W	Q W		16	NG and NL on dolphin; NL worded CHASSAHOWITZKA.	Private aid.
28230	- Daybeacon 2	28 39 48 N 82 41 42 W				TR on pile.	Private aid.
28235	- Daybeacon 3					SG on pile.	Private aid.
28240	- Daybeacon 4					TR on pile.	Private aid.
28245	- Daybeacon 6					TR on pile.	Private aid.
28250	- Daybeacon 7					SG on pile.	Private aid.
28255	- Daybeacon 7A					SG on pile.	Private aid.
28260	- Daybeacon 8					TR on pile.	Private aid.
28265	- Daybeacon 9					SG on pile.	Private aid.
28270	- Daybeacon 9A					SG on pile.	Private aid.
28275	- Daybeacon 10					TR on pile.	Private aid.
28280	- Daybeacon 11					SG on pile.	Private aid.
28285	- Daybeacon 12					TR on pile.	Private aid.
28290	- Daybeacon 13					SG on pile.	Private aid.
28295	- Daybeacon 14					TR on pile.	Private aid.
28300	- Daybeacon 15					SG on pile.	Private aid.
28305	- Daybeacon 17					SG on pile.	Private aid.
28310	- Daybeacon 19					SG on pile.	Private aid.
28315	- Daybeacon 20					TR on pile.	Private aid.
28320	- Daybeacon 21					SG on pile.	Private aid.
28325	- Daybeacon 22					TR on pile.	Private aid.
28330	- Daybeacon 23					SG on pile.	Private aid.
28335	- Daybeacon 24					TR on pile.	Private aid.
28340	- Daybeacon 25					SG on pile.	Private aid.
28345	- Daybeacon 27					SG on pile.	Private aid.
28350	- Daybeacon 28					TR on pile.	Private aid.
28355	- Daybeacon 29					SG on pile.	Private aid.
28360	- Daybeacon 31					SG on pile.	Private aid.

Section 22

Florida Homosassa Bay to Withlacoochee River

(1) No.	(2) Name and Location	(3) Position	(4) Characteristic	(5) Height	(6) Range	(7) Structure	(8) Remarks
FLORIDA - Seventh District							
ANCLOTE KEYS TO CRYSTAL RIVER (Chart 11409)							
Homosassa Bay							
28365 1590	- ENTRANCE LIGHT 2	28 41 29 N 82 48 39 W	F I R 4s	16	4	TR on dolphin.	
28370	- LIGHT 4		F I R 4s	16	3	TR on pile.	
28375	- Daybeacon 6					TR on pile.	
28380	- Daybeacon 8					TR on pile.	
28385	- Daybeacon 10					TR on pile.	
28390	- Daybeacon 12					TR on pile.	
28395	- Daybeacon 14					TR on pile.	
28400	- Daybeacon 16					TR on pile.	
28405	- LIGHT 18		Q R	17	3	TR on pile.	
28410	- Daybeacon 19					SG on pile.	
28415	- Daybeacon 20					TR on pile.	
28420	- Daybeacon 22					TR on pile.	
28425	- Daybeacon 24					TR on pile.	
28430	- LIGHT 26		F I R 4s	16	3	TR on dolphin.	
Homosassa River							
28435	- Daybeacon 28	28 46 24 N 82 43 12 W				TR on pile.	
28440	- Daybeacon 30					TR on pile.	
28445	- Daybeacon 31					SG on pile.	
28450	- Daybeacon 32					TR on pile.	
28455	- Daybeacon 33					SG on pile.	
28460	- Daybeacon 34					TR on pile.	
28465	- Daybeacon 35					SG on pile.	
28470	- Daybeacon 36					TR on pile.	
28475	- Daybeacon 37					SG on pile.	
28480	- Daybeacon 38					TR on pile.	
28485	- Daybeacon 39					SG on pile.	
28490	- Daybeacon 40					TR on pile.	
28495	- Daybeacon 41					SG on pile.	
28500	- Daybeacon 42					TR on pile.	

(1) No.	(2) Name and Location	(3) Position	(4) Characteristic	(5) Height	(6) Range	(7) Structure	(8) Remarks
FLORIDA - Seventh District							
28505	- Daybeacon 43					SG on pile.	
28510	- Daybeacon 44					TR on pile.	
28515	- Daybeacon 45					SG on pile.	
28520	- Daybeacon 46					TR on pile.	
28525	- Daybeacon 47					SG on pile.	
28530	- Daybeacon 48					TR on pile.	
28535	- Daybeacon 49					SG on pile.	
28540	- Daybeacon 51					SG on pile.	
28545	- Daybeacon 53					SG on pile.	
28550	- Daybeacon 54					TR on pile.	
28555	- Daybeacon 55					SG on pile.	
28560	- Daybeacon 56					TR on pile.	
28565	- Daybeacon 57					SG on pile.	
28570	- Daybeacon 57A					SG on pile.	
28570.5	Homosassa River Buoy 57B	28 46 34 N 82 39 39 W				Green can.	
28575	Homosassa River Bouy 58	28 46 34 N 82 39 38 W				Red nun.	
28580	Homosassa River Buoy 58A	28 46 35 N 82 39 37 W				Red nun.	
28585	- Daybeacon 59					SG on pile.	
28590	- Daybeacon 61					SG on pile.	
28595	- Daybeacon 62					TR on pile.	
28600	- Daybeacon 63					SG on pile.	
28605	- Daybeacon 63A					SG on pile	
28610	- Daybeacon 64					TR on pile.	
28615	- Daybeacon 65					SG on pile.	
28620	- Daybeacon 66					TR on pile.	
28625	- Daybeacon 68					TR on pile.	
28630	Homosassa River Buoy 69	28 46 49 N 82 38 50 W				Green can.	
28635	- Daybeacon 69A	28 46 49 N 82 38 48 W				SG on pile.	
28640	- Daybeacon 70					TR on pile.	
28645	- Daybeacon 72					TR on pile.	
Prices Creek							
28650	- Daybeacon 1	28 47 24 N 82 38 06 W				SG on pile.	Private aid.
28655	- Daybeacon 3					SG on pile.	Private aid.

(1) No.	(2) Name and Location	(3) Position	(4) Characteristic	(5) Height	(6) Range	(7) Structure	(8) Remarks
FLORIDA - Seventh District							
28660	- Daybeacon 5					SG on pile.	Private aid.
28665	- Daybeacon 7					SG on pile.	Private aid.
28670	- Daybeacon 9					SG on pile.	Private aid.
28675	- Daybeacon 10					TR on pile.	Private aid.
Homosassa River							
28680	- Daybeacon 75					SG on pile.	
28685	- Daybeacon 74					TR on pile.	
28690	- Daybeacon 77					SG on pile.	
28695	- Daybeacon 76					TR on pile.	
28700	- Daybeacon 79					SG on pile.	
28705	Homosassa River Buoy 81	28 46 59 N 82 37 25 W				Green can.	
28710	- West Obstruction Daybeacon On submerged rock.	28 47 12 N 82 36 54 W				NW on pile worded DANGER SUBMERGED ROCK.	Private aid.
28715	- Daybeacon 2	28 47 20 N 82 36 44 W				TR on pile.	Private aid.
28720	- Daybeacon 3					SG on pile.	Private aid.
28725	- Daybeacon 4					TR on pile.	Private aid.
28730	- Daybeacon 5					SG on pile.	Private aid.
28735	- Daybeacon 6					TR on pile.	Private aid.
28740	- Daybeacon 7					SG on pile.	Private aid.
28745	- Daybeacon 8					TR on pile.	Private aid.
28750	- Daybeacon 9					SG on pile.	Private aid.
28755	- Daybeacon 10					TR on pile.	Private aid.
28760	- East Obstruction Daybeacon On submerged rock.	28 47 54 N 82 36 00 W				NW on pile worded DANGER SUBMERGED ROCK.	Private aid.
28765	Buzzard Point Obstruction Daybeacon On submerged rock.	28 47 42 N 82 36 18 W				NW on pile worded DANGER SUBMERGED ROCK.	Private aid.
28770	Bird Rack Obstruction Daybeacon	28 47 00 N 82 47 54 W				NW on dolphin worded DANGER SUBMERGED PILE.	Private aid.
Crystal River							
28773	- CRYSTAL BAY SCALLOP PLATFORM LIGHT	28 52 13 N 82 47 04 W	FI Y 4s	12		NY on pile.	Private aid.
28775	- ENTRANCE LIGHT 1	28 54 43 N 82 44 51 W	FI G 4s	15	4	SG on pile.	
28780	- Entrance Daybeacon 2					TR on pile.	
28785	- Entrance Daybeacon 2A					TR on pile.	
28790	- Entrance Daybeacon 2B					TR on pile.	
28795	- Entrance Daybeacon 3					SG on pile.	

(1) No.	(2) Name and Location	(3) Position	(4) Characteristic	(5) Height	(6) Range	(7) Structure	(8) Remarks
FLORIDA - Seventh District							
28800	- Entrance Daybeacon 4					TR on pile.	
28805	- Entrance Daybeacon 5					SG on pile.	
28810	- Entrance Daybeacon 6					TR on pile.	
28815	- Entrance Daybeacon 8					TR on pile.	
28820	- Entrance Daybeacon 7					SG on pile.	
28825	- Entrance Daybeacon 9					SG on pile.	
28830	- Entrance Daybeacon 10					TR on pile.	
28835	- Entrance Daybeacon 10A					TR on pile.	
28840	- Entrance Daybeacon 11					SG on pile.	
28845	- Entrance Daybeacon 12					TR on pile.	
28850	- Entrance Daybeacon 13					SG on pile.	
28855	- Entrance Daybeacon 14					TR on pile.	
28860	- Entrance Daybeacon 15					SG on pile.	
28865	- Entrance Daybeacon 16					TR on pile.	
28870	- Entrance Daybeacon 17					SG on pile.	
28875	- Entrance Daybeacon 18					TR on pile.	
28880	- Entrance Daybeacon 19					SG on pile.	
28885	- Entrance Daybeacon 20					TR on pile.	
28890	- Entrance Daybeacon 21					SG on pile.	
28895	- Entrance Daybeacon 22					TR on pile.	
28900	- Entrance Daybeacon 23					SG on pile.	
28905	- Entrance Daybeacon 24					TR on pile.	
28910	- Entrance Daybeacon 25					SG on pile.	
28911	- Daybeacon 1	28 55 12 N 82 40 24 W				SG on pile.	Private aid.
28911.2	- Daybeacon 2					TR on pile.	Private aid.
28911.4	- Daybeacon 3					SG on pile.	Private aid.
28911.6	- Daybeacon 4					TR on pile.	Private aid.
28911.8	- Daybeacon 5					SG on pile.	Private aid.
28912	- Daybeacon 6					TR on pile.	Private aid.
28912.2	- Daybeacon 7					SG on pile.	Private aid.
28912.4	- Daybeacon 8					TR on pile.	Private aid.
28912.6	- Daybeacon 9					SG on pile.	Private aid.
28912.8	- Daybeacon 10					TR on pile.	Private aid.
28913	- Daybeacon 11					SG on pile.	Private aid.
28913.2	- Daybeacon 12					TR on pile.	Private aid.

(1) No.	(2) Name and Location	(3) Position	(4) Characteristic	(5) Height	(6) Range	(7) Structure	(8) Remarks
FLORIDA - Seventh District							
Salt River							
28915	- Daybeacon 2	28 54 18 N 82 38 30 W				TR on pile.	Private aid.
28920	- Daybeacon 3					SG on pile.	Private aid.
28925	- Daybeacon 5					SG on pile.	Private aid.
28930	- Daybeacon 6					TR on pile.	Private aid.
28935	- Daybeacon 7					SG on pile.	Private aid.
28940	- Daybeacon 8					TR on pile.	Private aid.
28945	- Daybeacon 9					SG on pile.	Private aid.
28950	- Daybeacon 10A					TR on pile.	Private aid.
Crystal River							
28951	- Daybeacon 17	28 54 18 N 82 37 54 W				SG on pile.	Private aid.
28951.2	- Daybeacon 18					TR on pile.	Private aid.
28951.4	- Daybeacon 19					SG on pile.	Private aid.
28951.6	- Daybeacon 20					TR on pile.	Private aid.
28951.8	- Daybeacon 21					SG on pile.	Private aid.
28952	- Daybeacon 22					TR on pile.	Private aid.
28952.2	- Daybeacon 23					SG on pile.	Private aid.
28952.4	- Daybeacon 24					TR on pile.	Private aid.
28952.6	- Daybeacon 25					SG on pile.	Private aid.
28952.8	- Daybeacon 26					TR on pile.	Private aid.
28953	- Daybeacon 27					SG on pile.	Private aid.
28953.2	- Daybeacon 28					TR on pile.	Private aid.
28953.4	- Daybeacon 29					SG on pile.	Private aid.
28953.6	- Daybeacon 30					TR on pile.	Private aid.
28955	Three Sisters Spring Obstruction Daybeacon	28 53 18 N 82 35 30 W				NW on pile worded DANGER PILING.	Private aid.
CRYSTAL RIVER TO HORSESHOE POINT (Chart 11408)							
Florida Power Corporation Channel							
<i>Lights located 20 feet outside of channel limits.</i>							
28960	- LIGHT 3	28 55 36 N 82 58 00 W	FI G 2.5s	17		SG on dolphin.	Private aid.
28965	- LIGHT 4		FI R 4s	19		TR on pile.	Private aid.
28970	- LIGHT 5		FI G 4s	17		SG on pile.	Private aid.
28975	- LIGHT 6		FI R 4s	18		TR on pile.	Private aid.
28980	- LIGHT 7		Q G	16		SG on dolphin.	Private aid.
28985	- LIGHT 8		FI R 4s	17		TR on pile.	Private aid.

(1) No.	(2) Name and Location	(3) Position	(4) Characteristic	(5) Height	(6) Range	(7) Structure	(8) Remarks
FLORIDA - Seventh District							
28990	- LIGHT 9		FI G 4s	16		SG on pile.	Private aid.
28995	- LIGHT 10		FI R 4s	17		TR on pile.	Private aid.
29000	- LIGHT 12		FI R 4s	17		TR on pile.	Private aid.
29005	- LIGHT 13		FI G 4s	18		SG on pile.	Private aid.
29010	- LIGHT 14		FI R 4s	20		TR on pile.	Private aid.
29015	- LIGHT 16		FI R 4s	17		TR on pile.	Private aid.
29020	- LIGHT 17		FI G 4s	18		SG on pile.	Private aid.
29025	- LIGHT 18		Q R	16		TR on dolphin.	Private aid.
29030	- LIGHT 20		FI R 4s	18		TR on pile.	Private aid.
29035	- LIGHT 21		FI G 4s	18		SG on pile.	Private aid.
29040	- LIGHT 23		FI G 4s	18		SG on pile.	Private aid.
29045	- LIGHT 25		FI G 4s	17		SG on pile.	Private aid.
29050	- LIGHT 26		FI R 4s	18		TR on pile.	Private aid.
29055	- LIGHT 27		FI G 4s	16		SG on pile.	Private aid.
29060	- LIGHT 28		Q R	17		TR on dolphin.	Private aid.
29065	- LIGHT 29		FI G 4s	17		SG on pile.	Private aid.
<i>Lights located 40 feet outside of channel limits.</i>							
29070	- LIGHT 31		FI G 4s	16		SG on pile.	Private aid.
29075	- LIGHT 32		FI R 4s	15		TR on pile.	Private aid.
29080	- LIGHT 33		FI G 4s	15		SG on pile.	Private aid.
29085	- LIGHT 34		FI R 4s	15		TR on pile.	Private aid.
29090	- LIGHT 35		FI G 4s	16		SG on pile.	Private aid.
29095	- LIGHT 36		FI R 4s	16		TR on pile.	Private aid.
29100	- LIGHT 37		FI G 4s	15		SG on pile.	Private aid.
29105	- LIGHT 38		FI R 4s	15		TR on pile.	Private aid.
29110	- LIGHT 39		FI G 4s	18		SG on pile.	Private aid.
29115	- LIGHT 40		FI R 4s	16		TR on pile.	Private aid.
29120	- LIGHT 41		FI G 4s	17		SG on pile.	Private aid.
29125	- LIGHT 42		FI R 4s	15		TR on pile.	Private aid.
29130	- LIGHT 43		FI G 4s	16		SG on pile.	Private aid.
29135	- LIGHT 44		FI R 4s	15		TR on pile.	Private aid.
29140	- LIGHT 45		FI G 4s	18		SG on pile.	Private aid.
29145	- LIGHT 46		FI R 4s	15		TR on pile.	Private aid.
<i>Lights located 20 feet outside channel limits.</i>							
29150	- LIGHT 47		FI G 4s	15		SG on pile.	Private aid.
29155	- LIGHT 48		FI R 4s	15		TR on pile.	Private aid.

(1) No.	(2) Name and Location	(3) Position	(4) Characteristic	(5) Height	(6) Range	(7) Structure	(8) Remarks
FLORIDA - Seventh District							
29160	- LIGHT 50		FI R 4s	16		TR on pile.	Private aid.
29165	- LIGHT 51		FI G 4s	15		SG on pile.	Private aid.
29170	- LIGHT 52		FI R 4s	16		TR on pile.	Private aid.
29175	- LIGHT 54		FI R 4s	16		TR on pile.	Private aid.
29180	- LIGHT 55		FI G 4s	15		SG on pile.	Private aid.
29185	- LIGHT 56		FI R 4s	15		TR on pile.	Private aid.
29190	- LIGHT 57		FI G 4s	16		SG on pile.	Private aid.
29195	- LIGHT 58		FI R 4s	16		TR on pile.	Private aid.
Cross Florida Greenway							
29200	-LIGHT 19	28 56 48 N 82 52 42 W	FI G 4s	16	4	SG on pile.	
29205	- LIGHT 20		FI R 6s	16	4	TR on pile.	
29235	- LIGHT 21	28 57 29 N 82 50 46 W	FI G 4s	16	4	SG on pile.	
29240	- LIGHT 22	28 57 25 N 82 50 45 W	FI R 6s	16	4	TR on pile.	
29245	- Daybeacon 23					SG on pile.	
29250	- Daybeacon 24					TR on pile.	
29255	- Daybeacon 25					SG on pile.	
29260	- Daybeacon 26					TR on pile.	
29265	- Daybeacon 27					SG on pile.	
29270	- Daybeacon 28					TR on pile.	
29275	- Daybeacon 29					SG on dolphin.	
29280	- Daybeacon 30					TR on pile.	
29285	- Daybeacon 31					SG on pile.	
29290	- Daybeacon 32					TR on pile.	
29295	- Daybeacon 33					SG on pile.	
29300	- Daybeacon 34					TR on pile.	
29305	- Daybeacon 35					SG on pile.	
29310	- Daybeacon 36					TR on pile.	
29315	- Daybeacon 37					SG on pile.	
29320	- Daybeacon 38					TR on pile.	
29325	- Daybeacon 39					SG on dolphin.	
29330	- Daybeacon 40					TR on pile.	
29335	- Daybeacon 41					SG on pile.	
29340	- Daybeacon 42					TR on pile.	
29345	- Daybeacon 43					SG on pile.	
29350	- Daybeacon 44					TR on pile.	

(1) No.	(2) Name and Location	(3) Position	(4) Characteristic	(5) Height	(6) Range	(7) Structure	(8) Remarks
------------	--------------------------	-----------------	-----------------------	---------------	--------------	------------------	----------------

FLORIDA - Seventh District

29355	- Daybeacon 45					SG on pile.	
29360	- Daybeacon 46					TR on pile.	
29365	- Daybeacon 48					TR on pile.	

Section 23

Florida Withlacoochee River to Cedar Island

(1) No.	(2) Name and Location	(3) Position	(4) Characteristic	(5) Height	(6) Range	(7) Structure	(8) Remarks
FLORIDA - Seventh District							
CRYSTAL RIVER TO HORSESHOE POINT (Chart 11408)							
Withlacoochee River							
29370	- ENTRANCE LIGHT 1	28 58 08 N 82 49 43 W	Q G	16	3	SG on pile.	
29375	- ENTRANCE LIGHT 2		F I R 4s	16	3	TR on pile.	
29380	- Entrance Daybeacon 3					SG on pile.	
29385	- Entrance Daybeacon 3A					SG on pile.	
29390	- Entrance Daybeacon 4					TR on pile.	
29395	- Entrance Daybeacon 5					SG on pile.	
29400	- Entrance Daybeacon 6					TR on pile.	
29405	- Entrance Daybeacon 7					SG on pile.	
29410	- Entrance Daybeacon 8					TR on pile.	
29415	- ENTRANCE LIGHT 9		Q G	16	4	SG on pile.	
29420	- Entrance Shoal Daybeacon	28 58 54 N 82 48 30 W				NW on pile worded DANGER SHOAL.	
29425	- Entrance Daybeacon 10					TR on pile.	
29430	- Entrance Daybeacon 11					SG on pile.	
29435	- Entrance Daybeacon 12					TR on pile.	
29440	- Entrance Daybeacon 13					SG on pile.	
29445	- Entrance Daybeacon 14					TR on pile.	
29450	- Entrance Daybeacon 15					SG on pile.	
29455	- Entrance Daybeacon 16	28 59 03 N 82 47 49 W				TR on pile.	
29460	- Entrance Daybeacon 17					SG on pile.	
29465	- Entrance Daybeacon 18					TR on pile.	
29470	- ENTRANCE LIGHT 18A		Q R	14	3	TR on pile.	
29475	- Entrance Daybeacon 19					SG on pile.	
29480	- Entrance Daybeacon 20					TR on pile.	
29485	- Entrance Daybeacon 20A					TR on pile.	
29490	- Entrance Daybeacon 21					SG on pile.	
29495	- Entrance Daybeacon 22					TR on pile.	
29500	- Entrance Daybeacon 23					SG on pile.	
29505	- Entrance Daybeacon 23A Marks rocky shoal.	28 59 15 N 82 47 10 W				SG on pile.	

(1) No.	(2) Name and Location	(3) Position	(4) Characteristic	(5) Height	(6) Range	(7) Structure	(8) Remarks
FLORIDA - Seventh District							
29510	- Entrance Daybeacon 24					TR on pile.	
29515	- Entrance Daybeacon 25					SG on pile.	
29520	- Entrance Daybeacon 26					TR on pile.	
29525	- Entrance Daybeacon 27					SG on pile.	
29530	- Entrance Daybeacon 28					TR on pile.	
29535	- Entrance Daybeacon 29					SG on pile.	
29540	- Daybeacon 29A Marks rocks.					SG on pile.	
29545	- Entrance Daybeacon 30					TR on pile.	
29550	- Entrance Daybeacon 31					SG on pile.	
29555	-ENTRANCE LIGHT 32		Q R	18	3	TR on pile.	
29560	- Daybeacon 32A Marks rocks.					TR on pile.	
29565	- Entrance Daybeacon 32B					TR on pile.	
29570	- Entrance Daybeacon 33					SG on pile.	
29575	- Entrance Daybeacon 34					TR on pile.	
29580	- Entrance Daybeacon 34A					TR on pile.	
29585	- Entrance Daybeacon 35					SG on pile.	
29590	- Entrance Daybeacon 36					TR on pile.	
29595	- Entrance Daybeacon 36A					TR on pile.	
29600	- Entrance Daybeacon 37					SG on pile.	
29605	- Daybeacon 38					TR on pile.	
29610	- Daybeacon 38A					TR on pile.	
29615	- Daybeacon 39					SG on pile.	
29620	- Daybeacon 39A					SG on pile.	
29625	- Daybeacon 40					TR on pile.	
29630	- Daybeacon 40A					TR on pile.	
29635	- Daybeacon 42					TR on pile.	
29640	- Daybeacon 43					SG on pile.	
29645	- Daybeacon 44					TR on pile.	
29650	- Daybeacon 46					TR on pile.	
Waccasassa Bay and River							
29655	- Daybeacon 2	29 05 48 N 82 50 42 W				TR on pile.	Private aid.
29660	- Daybeacon 3					SG on pile.	Private aid.
29665	- Daybeacon 5					SG on pile.	Private aid.
29670	- Daybeacon 7					SG on pile.	Private aid.
29675	- Daybeacon 9					SG on pile.	Private aid.

(1) No.	(2) Name and Location	(3) Position	(4) Characteristic	(5) Height	(6) Range	(7) Structure	(8) Remarks
FLORIDA - Seventh District							
29680	- Daybeacon 11					SG on pile.	Private aid.
29685	- Daybeacon 13					SG on pile.	Private aid.
29690	- Daybeacon 15					SG on pile.	Private aid.
29695	- Daybeacon 17					SG on pile.	Private aid.
29700	- Daybeacon 19					SG on pile.	Private aid.
29705	- Daybeacon 21					SG on pile.	Private aid.
29710	- Daybeacon 23					SG on pile.	Private aid.
29715	- Daybeacon 24					TR on pile.	Private aid.
29720	- Daybeacon 25					SG on pile.	Private aid.
29725	- Daybeacon 27					SG on pile.	Private aid.
29730	- Daybeacon 28					TR on pile.	Private aid.
29735	- Daybeacon 30					TR on pile.	Private aid.
29740	- Daybeacon 32					TR on pile.	Private aid.
29745	- Daybeacon 33					SG on pile.	Private aid.
29750	- Daybeacon 34					TR on pile.	Private aid.
Cedar Keys Main Channel							
29755 1620	- LIGHT 1	29 04 00 N 83 04 33 W	FI G 4s	16	4	SG on pile.	
29760	- Daybeacon 3					SG on pile.	
29760.5	- Daybeacon 4					TR on pile.	
29765	- LIGHT 7		FI G 4s	15	4	SG on pile.	
29770	- Daybeacon 8					TR on pile.	
29775	- LIGHT 9		FI G 4s	16	4	SG on pile.	
29780	- Daybeacon 10					TR on pile.	
29785	- Daybeacon 12					TR on pile.	
29790	- LIGHT 14		FI R 2.5s	16	3	TR on pile.	
29795	- Daybeacon 16					TR on pile.	
29800	- LIGHT 18		FI R 4s	16	3	TR on pile.	
29805	- Daybeacon 19					SG on pile.	
29810	- LIGHT 21		Q G	16	3	SG on pile.	
29815	- Daybeacon 22					TR on pile.	
29820	- LIGHT 23		FI G 4s	15	4	SG on pile.	
29825	- Daybeacon 24					TR on pile.	
29830	- Daybeacon 25					SG on pile.	
29835	- Daybeacon 26					TR on pile.	
29840	- LIGHT 27		Q G	17	3	SG on pile.	
29845	- Daybeacon 28					TR on pile.	

(1) No.	(2) Name and Location	(3) Position	(4) Characteristic	(5) Height	(6) Range	(7) Structure	(8) Remarks
FLORIDA - Seventh District							
29850	- LIGHT 30		Q R	16	3	TR on pile.	
29855	- Daybeacon 31					SG on pile.	
29860	- Daybeacon 32					TR on pile.	
29865	- Daybeacon 34					TR on pile.	
29870	- Daybeacon 36					TR on pile.	
Cedar Key Marina Channel							
29875	- Daybeacon 1	29 08 00 N 83 01 54 W				SG on pile.	Private aid.
29880	- Daybeacon 2					TR on pile.	Private aid.
29885	- Daybeacon 3					SG on pile.	Private aid.
29890	- Daybeacon 4					TR on pile.	Private aid.
Cedar Keys South Bar Channel							
29895	- LIGHT 2 Near south bar shoal.	29 07 14 N 82 58 51 W	FI R 4s	16	3	TR on pile.	
29900	- Daybeacon 4					TR on pile.	
29905	- Daybeacon 5					SG on pile.	
29910	- Daybeacon 7					SG on pile.	
29915	- Daybeacon 8					TR on pile.	
Cedar Keys Northwest Channel							
29920 1625	- APPROACH LIGHT 2	29 08 29 N 83 07 51 W	FI R 2.5s	16	4	TR on pile.	
29925	- LIGHT 3		FI G 4s	16	4	SG on dolphin.	
29930	- Daybeacon 4					TR on pile.	
29935	- LIGHT 6		FI R 4s	16	3	TR on dolphin.	
29940	- Daybeacon 8					TR on pile.	
29945	- LIGHT 9		FI G 4s	16	4	SG on dolphin.	
29950	- Daybeacon 10					TR on pile.	
29955	- LIGHT 11		FI G 4s	16	4	SG on dolphin.	
29960	- Daybeacon 13					SG on pile.	
29965	- Daybeacon 14					TR on pile.	
29970	- Daybeacon 15					SG on pile.	
29975	- LIGHT 16		FI R 4s	16	3	TR on dolphin.	
29980	- Daybeacon 17					SG on pile.	
29985	- Daybeacon 17A					SG on pile.	
29990	- LIGHT 18		FI R 4s	16	3	TR on pile.	
29995	- LIGHT 19		FI G 4s	16	4	SG on pile.	
30000	- Daybeacon 20					TR on pile.	
30005	- Daybeacon 21					SG on pile.	

(1) No.	(2) Name and Location	(3) Position	(4) Characteristic	(5) Height	(6) Range	(7) Structure	(8) Remarks
FLORIDA - Seventh District							
30010	- Daybeacon 22					TR on pile.	
Suwannee Sound South Entrance							
30015	- Daybeacon 2	29 09 17 N 83 06 14 W				TR on pile.	
30020	- Daybeacon 3					SG on pile.	
30025	- Daybeacon 5					SG on pile.	
30030	- Daybeacon 7					SG on pile.	
30035	- Daybeacon 9					SG on pile.	
30040	- Daybeacon 11					SG on pile.	
30045	- Daybeacon 13					SG on pile.	
30050	- Daybeacon 15					SG on pile.	
Derrick Key Gap Channel							
30055	- Daybeacon 2	29 11 30 N 83 04 48 W				TR on pile.	
30060	- Daybeacon 3					SG on pile.	
30065	- Daybeacon 5					SG on pile.	
30070	- Daybeacon 7					SG on pile.	
30075	- Daybeacon 8					TR on pile.	
30080	- Daybeacon 10					TR on pile.	
Suwannee River - Alligator Pass							
30085	- LIGHT 2	29 14 36 N 83 11 48 W	FIR 2.5s	16		TR on dolphin.	Private aid.
30090	- Daybeacon 4					TR on pile.	Private aid.
30095	- Daybeacon 5					SG on pile.	Private aid.
30100	- Daybeacon 7					SG on pile.	Private aid.
30105	- Daybeacon 8					TR on pile.	Private aid.
30110	- Daybeacon 9					SG on pile.	Private aid.
30115	- Daybeacon 11	29 16 12 N 83 10 00 W				SG on pile.	Private aid.
30120	- Daybeacon 13					SG on pile.	Private aid.
30125	- Daybeacon 14					TR on pile.	Private aid.
30130	- Daybeacon 15					SG on pile.	Private aid.
30135	- Daybeacon 17					SG on pile.	Private aid.
30140	- Daybeacon 19					SG on pile.	Private aid.
30145	- Daybeacon 21					SG on pile.	Private aid.
30150	- Daybeacon 23					SG on pile.	Private aid.
30155	- Daybeacon 25					SG on pile.	Private aid.
30160	- Daybeacon 27					SG on pile.	Private aid.

(1) No.	(2) Name and Location	(3) Position	(4) Characteristic	(5) Height	(6) Range	(7) Structure	(8) Remarks
FLORIDA - Seventh District							
30165	- Daybeacon 29	29 18 30 N 83 08 54 W				SG on pile.	Private aid.
Swannee River - McGriff Pass							
30170	- Daybeacon 1	29 18 36 N 83 12 00 W				SG on pile.	Private aid.
30175	- Daybeacon 2					TR on pile.	Private aid.
30180	- Daybeacon 3					SG on pile.	Private aid.
30185	- Daybeacon 5					SG on pile.	Private aid.
30190	- Daybeacon 5A					SG on pile.	Private aid.
30195	- Daybeacon 6					TR on pile.	Private aid.
30200	- Daybeacon 7					SG on pile.	Private aid.
30205	- Daybeacon 8					TR on pile.	Private aid.
30210	- Daybeacon 9					SG on pile.	Private aid.
30215	- Daybeacon 10					TR on pile.	Private aid.
30220	- Daybeacon 11					SG on pile.	Private aid.
30225	- Daybeacon 12					TR on pile.	Private aid.
30230	- Daybeacon 15					SG on pile.	Private aid.
30240	- Daybeacon 24					TR on pile.	Private aid.
30245	- Daybeacon 28					TR on pile.	Private aid.
30250	- Daybeacon 29					SG on pile.	Private aid.
30255	- Daybeacon 30					TR on pile.	Private aid.
30260	- Daybeacon 31					SG on pile.	Private aid.
Salt Creek							
30275	- Daybeacon 4					TR on pile.	Private aid.
30280	- Daybeacon 5					SG on pile.	Private aid.
30285	- Daybeacon 7					SG on pile.	Private aid.
30290	- Daybeacon 9					SG on pile.	Private aid.
30295	- Daybeacon 10					TR on pile.	Private aid.
30300	- Daybeacon 12					TR on pile.	Private aid.
30305	- Daybeacon 15					SG on pile.	Private aid.
30310	- Daybeacon 16	29 19 12 N 83 10 00 W				TR on pile.	Private aid.
30315	- Daybeacon 17					SG on pile.	Private aid.
30320	- Daybeacon 18					TR on pile.	Private aid.
30325	- Daybeacon 20					TR on pile.	Private aid.
30330	- Daybeacon 21					SG on pile.	Private aid.
30335	- Daybeacon 22					TR on pile.	Private aid.
30340	- Daybeacon 24					TR on pile.	Private aid.

(1) No.	(2) Name and Location	(3) Position	(4) Characteristic	(5) Height	(6) Range	(7) Structure	(8) Remarks
FLORIDA - Seventh District							
30345	- Daybeacon 26					TR on pile.	Private aid.
30350	- Daybeacon 28					TR on pile.	Private aid.
30355	- Daybeacon 29					SG on pile.	Private aid.
HORSESHOE POINT TO ROCK ISLANDS (Chart 11407)							
Horseshoe Beach							
30360 1645	- APPROACH LIGHT 2	29 23 16 N 83 20 24 W	FI R 4s	16	4	TR on dolphin.	
30365	- Approach Daybeacon 4					TR on pile.	
30370	- Approach Daybeacon 5					SG on pile.	
30375	- APPROACH LIGHT 7		FI G 4s	16	4	SG on dolphin.	
30380	- APPROACH LIGHT 9		FI G 4s	16	4	SG on dolphin.	
30385	- CHANNEL LIGHT 10		FI R 4s	16	3	TR on dolphin.	
30390	- Channel Daybeacon 11					SG on pile.	
30395	- Channel Daybeacon 12					TR on pile.	
30400	- Channel Daybeacon 13					SG on pile.	
30405	- Channel Daybeacon 13A					SG on pile.	
30410	- Channel Daybeacon 14					TR on pile.	
30415	Horseshoe Beach Channel Daybeacon 16	29 25 56 N 83 17 40 W				TR on pile.	
30420	- Channel Daybeacon 15					SG on pile.	
30425	HORSESHOE BEACH CHANNEL LIGHT 16A	29 26 07 N 83 17 32 W	FI R 4s	16	3	TR on dolphin.	
30430	- Channel Daybeacon 17					SG on dolphin.	
30435	- Channel Daybeacon 18					TR on pile.	
30440	- Channel Daybeacon 19					SG on pile.	
30445	- Channel Daybeacon 21					SG on pile.	
30450	- Channel Daybeacon 23					SG on pile.	
Steinhatchee River							
30455 1660	- LIGHT 1	29 39 24 N 83 27 24 W	FI G 4s	30	5	SG on dolphin.	
30460	- Daybeacon 3					SG on pile.	
30465	- LIGHT 5		FI G 6s	16	4	SG on pile.	
30470	- Daybeacon 7					SG on pile.	
30475	- Daybeacon 8					TR on pile.	
30480	- LIGHT 9		FI G 2.5s	16	3	SG on pile.	
30485	- Daybeacon 11			16	4	SG on pile.	
30490	Steinhatchee River Daybeacon 13	29 39 46 N 83 25 45 W				SG on pile.	
30490.5	- Daybeacon 14			16		TR on pile.	

(1) No.	(2) Name and Location	(3) Position	(4) Characteristic	(5) Height	(6) Range	(7) Structure	(8) Remarks
FLORIDA - Seventh District							
30495	- Daybeacon 15					SG on pile.	
30500	- Daybeacon 16					TR on pile.	
30505	- LIGHT 17		FIG 4s	16	4	SG on pile.	
30510	- Daybeacon 19					SG on pile.	
30515	- Daybeacon 20					TR on pile.	
30520	Steinhatchee River Daybeacon 21	29 40 01 N 83 24 43 W				SG on pile.	
30525.5	- LIGHT 22		Q R	16	3	TR on pile.	
30530	Steinhatchee River Daybeacon 23	29 40 03 N 83 24 39 W				SG on pile.	
30540	- Daybeacon 25					SG on pile.	
30545	- Daybeacon 26					TR on pile.	
30545.5	- Daybeacon 27					SG on pile.	
30550	- Daybeacon 28					TR on pile.	
30550.5	- LIGHT 29		Q G	16	3	SG on pile.	
30555	- Daybeacon 30					TR on pile.	
30560	- Daybeacon 31					SG on pile.	
30560.5	- LIGHT 32		Q R	16	3	TR on pile.	
30565	- Daybeacon 33					SG on pile.	
30570	- Daybeacon 34					TR on pile.	
30570.5	- LIGHT 35		FIG 2.5s	16	3	SG on pile.	
30575	- Daybeacon 36					TR on pile.	
30580	- Daybeacon 38					TR on pile.	
30580.1	- Daybeacon 40					TR on pile.	
30580.2	- Buoy 41					Green can.	
30580.3	- LIGHT 42		Q R	16	3	TR on pile.	
30580.5	Steinhatchee River Daybeacon 45	29 40 16 N 83 23 29 W				SG on pile.	
30580.6	- Daybeacon 46					TR on pile.	
30580.7	Shoal Daybeacon	29 40 18 N 83 23 24 W				NW on pile.	
30580.8	- LIGHT 47		Q G	16	3	SG on pile.	
30580.9	- Daybeacon 48					TR on pile.	
30581	- Daybeacon 50					TR on pile.	
30585	Big Grassy Island Bird Rack Obstruction Daybeacon	29 43 06 N 83 34 24 W				NW on platform worded DANGER OBSTRUCTION.	Private aid.
30590	Fish Creek Bird Rack Obstruction Daybeacon	29 47 06 N 83 37 18 W				NW on platform worded DANGER OBSTRUCTION.	Private aid.

(1) No.	(2) Name and Location	(3) Position	(4) Characteristic	(5) Height	(6) Range	(7) Structure	(8) Remarks
FLORIDA - Seventh District							
Keaton Beach							
30595	- LIGHT 1	29 48 54 N 83 37 42 W	FIG 2.5s	16	3	SG on pile.	
30600	- Daybeacon 2					TR on pile.	
30605	- Daybeacon 3					SG on pile.	
30610	- Daybeacon 4					TR on pile.	
30615	- Daybeacon 4A					TR on pile.	
30620	KEATON BEACH LIGHT 5	29 48 57 N 83 36 36 W	FIG 4s	16	4	SG on pile.	
30625	- Daybeacon 6					TR on pile.	
30630	- LIGHT 8		FIR 2.5s	16	3	TR on pile.	
30635	- Daybeacon 10					TR on pile.	
30640	- LIGHT 11		Q G	16	3	SG on pile.	
30645	- Daybeacon 12					TR on pile.	
30650	- Daybeacon 13					SG on pile.	
30655	- Lighted Buoy 14		Q R			Red nun.	
30655.1	Keaton Beach Lighted Buoy 14	29 48 50 N 83 35 43 W	Q R				
30660	- Daybeacon 15					SG on pile.	
30665	- LIGHT 16		FIR 4s	16	3	TR on pile.	
30670	- Daybeacon 17					SG on pile.	
30675	- Daybeacon 18					TR on pile.	
30680	- LIGHT 19		FIG 2.5s	16	3	SG on pile.	
30685	- Daybeacon 20					TR on pile.	
30687	- Canal West Obstruction Buoy	29 49 07 N 83 35 35 W				Orange and white bands with orange diamond; can.	Private aid.
30688	- Canal East Obstruction Buoy					Orange and white bands with orange diamond; can.	Private aid.
Cedar Island							
30690	- Daybeacon 1	29 49 00 N 83 35 30 W				SG on pile.	Private aid.
30695	- Daybeacon 2					TR on pile.	Private aid.
30700	Dekle Beach Bird Rack Obstruction Daybeacon	29 49 48 N 83 38 30 W				NW on platform worded DANGER OBSTRUCTION.	Private aid.
30705	SPRING WARRIOR CREEK APPROACH LIGHT SW	29 55 21 N 83 41 12 W	Q W	15		NR on dolphin.	Private aid.
30710	FENHOLLOWAY RIVER APPROACH LIGHT FR	29 58 36 N 83 47 18 W	Q W	20		NR on dolphin.	Private aid.

Section 24

West Indies Puerto Rico, Isla de Culebra and Isla de Vieques

(1) No.	(2) Name and Location	(3) Position	(4) Characteristic	(5) Height	(6) Range	(7) Structure	(8) Remarks
WEST INDIES (Puerto Rico) - Seventh District							
WEST COAST OF PUERTO RICO (Chart 25671)							
30715	Punta Borinquen Light	18 29 48 N 67 08 54 W	FI (2) W 15s 0.5s fl 4s ec. 0.5s fl 10s ec.	292	24	Gray cylindrical tower.	
PUNTA PENON TO PUNTA TALEGA (Chart 25668)							
30720	Arecibo Light	18 29 00 N 66 41 54 W	FI W 5s	120	14	White hexagonal tower attached to square flat roofed dwelling.	
Puerto Arecibo							
30725	- Buoy 1	18 28 48 N 66 42 17 W				Green can.	
30730	- Buoy 2					Red nun.	
30733	- Buoy 4					Red nun.	
30734	- Buoy 6					Red nun.	
BAHIA DE SAN JUAN (Chart 25670)							
Bahia De San Juan							
30735	Puerto San Juan Light	18 28 24 N 66 07 24 W	FI (3) W 40s 1.3s fl 8.7s ec. 1.3s fl 8.7s ec. 1.3s fl 18.7s ec.	181	24	Buff colored square tower, octagonal base, on Morro Castle.	Obscured from 281° to 061°.
30745	- RANGE FRONT LIGHT	18 27 25 N 66 07 42 W	Iso W 2s	23		On skeleton tower on piles.	Visible 1.5° each side of range line. Lighted throughout 24 hours.
30745.5	- RANGE FRONT PASSING LIGHT	18 27 25 N 66 07 42 W	FI W 6s	25	3	On same structure as Bahia De San Juan Range Front Light.	Visible all around.
30750	- BAHIA DE SAN JUAN RANGE REAR LIGHT 240 yards, 180.9° from front light.	18 27 18 N 66 07 43 W	Oc W 4s	56		On skeleton tower.	Day: Visible 0.5° each side of rangeline. Night: Visible 1.5° each side of rangeline. Lighted throughout 24 hours.
30760	- Lighted Buoy 2		FI R 2.5s		3	Red.	
30765	- Lighted Buoy 3	18 28 18 N 66 07 36 W	FI G 2.5s		4	Green.	
30770	- Lighted Buoy 4		FI R 6s		3	Red.	
30775	- Lighted Buoy 5	18 28 10 N 66 07 38 W	FI G 6s		4	Green.	
30780	- Lighted Buoy 6		Q R		4	Red.	
30790	- Lighted Buoy 7	18 28 00 N 66 07 34 W	Q G		3	Green.	
30795	- Lighted Buoy 8		FI R 2.5s		4	Red.	
30795.1	Lighted Buoy 9		FI G 2.5s		3	Green.	
30800	- Lighted Buoy 10		FI R 4s		4	Red.	

(1) No.	(2) Name and Location	(3) Position	(4) Characteristic	(5) Height	(6) Range	(7) Structure	(8) Remarks
WEST INDIES (Puerto Rico) - Seventh District							
30805	- Lighted Buoy 11		Q G		3	Green.	
30810	- Lighted Buoy 13	18 27 12 N 66 06 36 W	FI G 4s		4	Green.	
30815	San Juan Harbor Anchorage F Lighted Buoy A	18 27 01 N 66 06 59 W	FI Y 2.5s		3	Yellow.	
30820	- Lighted Buoy 14		Q R		3	Red.	
30825	TMT OUTER DOLPHIN OBSTRUCTION LIGHT	18 27 06 N 66 06 12 W	Q W	12		On mooring dolphin.	Private aid.
30830	TMT MIDDLE DOLPHIN OBSTRUCTION LIGHT		Q W	12		On mooring dolphin.	Private aid.
30835	San Juan Harbor Anchorage E Buoy A					Yellow can.	
30840	San Juan Harbor Anchorage E Buoy B	18 27 00 N 66 06 06 W				Yellow nun.	
Army Terminal Channel							
30845	- Lighted Buoy A	18 26 55 N 66 06 26 W	FI (2+1) G 6s		3	Green and red bands.	
30850	- Lighted Buoy 2		FI R 4s		3	Red.	
30855	- Lighted Buoy 3		FI G 4s		4	Green.	
30860	- Buoy 4					Red nun.	
30862	ARMY TERMINAL NORTHEAST LIGHT	18 25 46 N 66 06 29 W	FI W 4s			On pier.	Private aid.
30863	ARMY TERMINAL NORTHWEST LIGHT	18 25 47 N 66 06 31 W	FI W 4s			On pier.	Private aid.
30865	- RANGE FRONT LIGHT	18 25 42 N 66 06 30 W	Q R	28		KRW on tower.	Visible 2° each side of rangeline.
30870	- RANGE REAR LIGHT 380 yards, 175.6° from front light.		Oc R 4s	43		KRW on tower.	Visible 2° each side of rangeline.
30875	- Lighted Buoy 5		FI G 4s		3	Green.	
30880	- Lighted Buoy 6		FI R 4s		3	Red.	
30885	- Lighted Buoy 7		FI G 4s		3	Green.	
30890	- Turning Basin Lighted Buoy 9		FI G 2.5s		3	Green.	
Puerto Nuevo Channel							
30895	- Lighted Buoy 1	18 25 56 N 66 06 00 W	FI G 4s		4	Green.	
30900	- RANGE FRONT LIGHT	18 26 30 N 66 05 12 W	Q R	45		KRW on tower on piles.	Visible 2° each side of rangeline.
30905	- RANGE REAR LIGHT 610 yards, 058.4° from front light.		Oc R 4s	79		KRW on tower.	Visible 2° each side of rangeline.
30910	- LIGHT 3		FI G 4s	16	4	SG on dolphin.	
30915	- LIGHT 5		Q G	16	2	SG on dolphin.	
30920	ISLA GRANDE PIER 16 SOUTHEAST LIGHT	18 26 52 N 66 05 12 W	FI W 4s			On pier.	Private aid.

(1) No.	(2) Name and Location	(3) Position	(4) Characteristic	(5) Height	(6) Range	(7) Structure	(8) Remarks
WEST INDIES (Puerto Rico) - Seventh District							
30930	ISLA GRANDE PIER 16 LIGHT	18 26 55 N 66 05 17 W					
Graving Dock Channel							
31060	- RANGE FRONT LIGHT	18 26 27 N 66 05 00 W	Q G	41		KRW on skeleton tower.	Visible 1.5° each side of rangeline.
31065	- RANGE REAR LIGHT 502 yards, 109.9° from front light.	18 26 25 N 66 04 55 W	Oc G 4s	83		KRW on tower.	Visible 1.5° each side of rangeline.
31070	- Lighted Buoy 1	18 26 54 N 66 06 06 W	FI G 2.5s		3	Green.	
31075	- Lighted Buoy 2		FI R 4s		3	Red.	
31080	- Lighted Buoy 3		FI G 2.5s		4	Green.	
31085	- Lighted Buoy 4	18 26 36 N 66 05 24 W	Q R		3	Red.	
31085.5	- TURNING BASIN LIGHT 5	18 26 36 N 66 05 12 W	FI G 4s	10	4	SG on pile.	
San Antonio Channel							
31105	PIER 1 LIGHTS (3)	18 27 36 N 66 06 48 W	F G	10		On dolphins.	Private aids.
31110	PIER 3 LIGHTS (3)		F G	13		On dolphins.	Private aids.
31115	PIER 4 LIGHTS (3)	18 27 36 N 66 06 36 W	F G			On pier.	Private aids.
PUNTA PENON TO PUNTA VACIA TALEGA (Chart 25668)							
Boca de Cangrejos							
31120	CABALLO CHANNEL RANGE FRONT LIGHTS (2)	18 26 54 N 65 59 54 W	F R	20		Red and orange diamond daymark.	Private aids.
31125	CABALLO CHANNEL RANGE REAR LIGHTS (2) 29 yards, 146.5° from front light.		F R	25		Red and orange round daymark.	Private aids.
31130	- Lighted Buoy BC	18 28 08 N 66 00 39 W	Mo (A) W		6	Red and white stripes with red spherical topmark.	Use only with local knowledge.
31135	- PLATFORM LIGHT	18 27 06 N 65 59 12 W	F W	12		On pile.	Maintained by the Federal Aviation Admin.
VIRGIN PASSAGE AND SONDA DE VIEQUES (Chart 25650)							
31140	<i>Punta Picua Lighted Buoy WR2</i> Northeast of 2 1/2 fathom shoal.	18 26 30 N 65 45 36 W	FI R 4s		4	Red.	
31145	La Llave Buoy 1	18 25 42 N 65 48 36 W				Green can.	Private aid.
31150	La Llave Buoy 2					Red nun.	Private aid.
BAHIA DE FAJARDO AND APPROACHES (Chart 25667)							
31155	Cabo San Juan Light	18 22 54 N 65 37 06 W	FI W 15s	260	24		Structure is privately maintained.
31160	LAS CUCARACHAS LIGHT	18 24 00 N 65 36 42 W	FI W 6s	38	6	NG on skeleton tower.	

(1) No.	(2) Name and Location	(3) Position	(4) Characteristic	(5) Height	(6) Range	(7) Structure	(8) Remarks
WEST INDIES (Puerto Rico) - Seventh District							
Bahia de Fajardo							
Las Croabas							
31165	- Daybeacon 1	18 21 48 N 65 37 18 W				SG on pile.	
31170	- Daybeacon 2					TR on pile.	
31175	- Daybeacon 3					SG on pile.	
Punta Gorda							
31180	- EAST JETTY LIGHT	18 21 24 N 65 37 30 W	F R	18		TR on pile on jetty.	Private aid.
31185	- WEST JETTY LIGHT		F G	10		SG on pile on jetty.	Private aid.
31190	- EAST SEAWALL LIGHT		F R	18		TR on pile on seawall.	Private aid.
31195	- WEST SEAWALL LIGHT		F G	10		SG on pile on seawall.	Private aid.
Bahia de Fajardo							
31200	<i>Fifteen-foot Spot Lighted Buoy 1</i>		FIG 2.5s		4	Green.	
31205	Bajo Onaway Buoy 3					Green can.	
31210	PUERTO CHICO MARINA BREAKWATER LIGHT	18 20 48 N 65 38 00 W	F R	13		On pile.	Private aid.
31230	SEA LOVERS PIER B WEST LIGHT		F R	10		On pier pile.	Private aid.
31235	FAJARDO HARBOR PIER OBSTRUCTION LIGHTS (2)	18 20 06 N 65 37 48 W	F R	10		On pile.	Private aids.
Isleta Marina							
31240	- PIER A LIGHT	18 20 24 N 65 37 18 W	Q W	12		On pile.	Private aid.
31245	- PIER B LIGHT		F G	12		On pile.	Private aid.
31250	- PIER C LIGHT		F G	12		On pile.	Private aid.
31255	- PIER D LIGHT		F G	12		On pile.	Private aid.
31260	- Daybeacon 2					TR on pile.	Private aid.
PASAJE DE SAN JUAN TO PUERTO DE HUMACAO (Chart 25663)							
31265	<i>Isla Palominos Lighted Buoy 2</i>	18 21 12 N 65 33 30 W	FI R 4s		3	Red.	
Isla Palominos Marina							
31270	- Buoy 1	18 20 48 N 65 34 24 W				Green can.	Private aid.
31275	- Buoy 2					Red nun.	Private aid.
31280	- Buoy 3					Green can.	Private aid.
31285	- Buoy 4					Red nun.	Private aid.
31290	- Buoy 5					Green can.	Private aid.
31295	- Buoy 6					Red nun.	Private aid.

(1) No.	(2) Name and Location	(3) Position	(4) Characteristic	(5) Height	(6) Range	(7) Structure	(8) Remarks
WEST INDIES (Puerto Rico) - Seventh District							
31300	Cayo Largo Buoy 1 North side of shoals.					Green can.	
31305	<i>Cayo Largo Lighted Buoy 1A</i> Midway of westerly shoal.	18 18 54 N 65 35 18 W	FI G 4s		4	Green.	
31310	Isla de Ramos Buoy 2					Red nun.	
31315	Punta Barrancas Obstruction Daybeacon	18 18 30 N 65 37 12 W				NW on pile worded DANGER REEF.	Private aid.
31320	Punta Mata Redonda Obstruction Daybeacon	18 18 18 N 65 37 12 W				NW on pile worded DANGER REEF.	Private aid.
Puerto Del Rey Marina							
31325	- North Channel Buoy 2	18 17 30 N 65 37 42 W				Red nun.	Private aid.
31330	- NORTH CHANNEL LIGHT 4		FI R 5s	10		TR on pile.	Private aid.
31335	- NORTH CHANNEL LIGHT 5		FI G 5s	28		SG on pile.	Private aid.
31335.1	- <i>North Channel Lighted Buoy 6</i>	18 17 24 N 65 37 54 W	Q R			Red.	Private aid.
31335.2	- <i>North Channel Lighted Buoy 7</i>	18 17 24 N 65 38 00 W	Q G			Green.	Private aid.
31340	- South Channel Daybeacon 1	18 17 00 N 65 37 30 W				SG on pile.	Private aid.
31345	- South Channel Daybeacon 3					SG on pile.	Private aid.
31360	<i>Bajos Largo Lighted Buoy 3</i>	18 17 42 N 65 34 48 W	FI G 2.5s		3	Green.	
31365	Punta Figueras Buoy 4 On shoal.					Red nun.	Buoy on edge of red sector of Cabeza de Perro Light.
31370	Roca Lavandera del Oeste Buoy 5					Green can.	
31375	CABEZA DE PERRO LIGHT	18 15 00 N 65 34 36 W	FI W 6s (R sector)	80	W 8 R 6	NR on skeleton tower.	Red from 021° to 031° and 066° to 161°. Obscured from 031° to 066°.
31380	BAJOS CHINCHORRO DEL SUR LIGHT	18 14 06 N 65 31 12 W	FI W 4s	25	8	NR on tower on piles.	
PASAJE DE VIEQUES AND RADAS ROOSEVELT (Chart 25664)							
31385	<i>Cabeza de Perro Lighted Buoy 7</i>	18 13 30 N 65 33 42 W	FI G 6s		4	Green.	
Vieques Southwest Channel							
31415	- <i>Lighted Buoy 2</i>		FI R 2.5s		4	Red.	
ENSENADA HONDA (Chart 25666)							
Roosevelt Roads Harbor							
31430	- <i>Channel Lighted Buoy 2</i>		FI R 6s		4	Red.	
31435	- ENTRANCE CHANNEL RANGE FRONT LIGHT	18 13 40 N 65 38 04 W	Q W	37		KRW on skeleton tower on piles.	Visible 2° each side of rangeline.

(1) No.	(2) Name and Location	(3) Position	(4) Characteristic	(5) Height	(6) Range	(7) Structure	(8) Remarks
WEST INDIES (Puerto Rico) - Seventh District							
31440	- ENTRANCE CHANNEL RANGE REAR LIGHT 800 yards, 315° from front light.		Iso W 6s	66		KRW on tower.	Visible 2° each side of rangeline.
31445	- <i>Channel Lighted Buoy 3</i>		FI G 4s		4	Green.	
31460	- <i>Channel Lighted Buoy 6</i>		FI R 2.5s		3	Red.	
31465	- <i>Channel Lighted Buoy 7</i>		FI G 4s	16	4	Green.	
31490	ROOSEVELT ROADS PIER 3 LIGHTS (2)		F R	10		On pier.	Maintained by U. S. Navy.
31495	ROOSEVELT ROADS PIER 2 LIGHTS (2)		F R	10		On pier.	Maintained by U. S. Navy.
VIRGIN PASSAGE AND SONDE DE VIEQUES (Chart 25650)							
Sonde de Vieques							
31520	Bajo Blake South Buoy 3	18 20 24 N 65 31 54 W				Green can.	
31525	CAYO LOBITO LIGHT	18 20 06 N 65 23 30 W	FI W 6s	110	8	NR on skeleton tower.	
31527	CABALLO BLANCO LIGHT	18 10 19 N 65 28 03 W	Q W				Private aid.
PASAJE DE VIEQUES AND RADAS ROOSEVELT (Chart 25664)							
Radas Roosevelt Passage							
31530	PUNTA MULAS LIGHT	18 09 18 N 65 26 36 W	Oc R 4s	68	7		Structure is privately maintained.
31535	<i>Sonde de Vieques Obstruction Lighted Buoy LAE</i> Marks end of sewer outfall.		IQ W			Black and red bands.	Private aid.
31550	- <i>Lighted Buoy 1</i>		FI G 2.5s		3	Green.	
31565	- <i>Lighted Buoy 3</i>		FI G 6s		4	Green.	
31570	- <i>Lighted Buoy 4</i>		FI R 2.5s		3	Red.	
31590	VIEQUES NAVAL PIER LIGHTS (2)	18 08 54 N 65 30 54 W	F R	15		On pier.	Maintained by U.S. Navy.
31595	VIEQUES NAVAL BREAKWATER LIGHT	18 09 06 N 65 30 54 W	Q R	10		On pile.	Maintained by U.S. Navy.

WEST INDIES (Isla de Culebra) - Seventh District

ENSENADA HONDA (Chart 25654)

Canal del Este

31600	- Buoy 2	18 16 36 N 65 15 06 W				Red nun.	
31605	<i>Cabezas Crespas Lighted Buoy 3</i>	18 16 48 N 65 15 24 W	FI G 4s		4	Green.	
31610	Cabezas Puercas Buoy 4					Red nun.	

(1) No.	(2) Name and Location	(3) Position	(4) Characteristic	(5) Height	(6) Range	(7) Structure	(8) Remarks
WEST INDIES (Isla de Culebra) - Seventh District							
31615	Isla De Culebra Outer Range Front Daybeacon	18 17 42 N 65 17 00 W				KRW on skeleton tower.	
31620	Isla de Culebra Outer Range Rear Daybeacon 750 yards, 296° from front daybeacon					KRW on skeleton tower.	
31625	Bajo Grouper Buoy 5					Green can.	
31630	Bajo Camaron Buoy 6					Red nun.	
31635	<i>Bajo Snapper Lighted Buoy 8</i>	18 17 24 N 65 16 18 W	Q R		3	Red.	
31640	Isla De Culebra Inner Range Front Daybeacon On Punta Cemeterio, Isla de Culebra	18 18 36 N 65 17 18 W				KRW on skeleton tower.	
31645	Isla De Culebra Inner Range Rear Daybeacon 1,200 yards, 323° from front daybeacon.					KRW on skeleton tower.	
31650	Punta Carenero Buoy 10					Red nun.	
31655	<i>Punta Colorado Lighted Buoy 9</i>		FI G 4s		4	Green.	
Ensenada Honda							
31660	Punta Carenero Buoy 12					Red nun.	
31665	Punta Cabras Buoy 14					Red nun.	
VIRGIN PASSAGE AND SONDE DE VIEQUES (Chart 25650)							
Sonde de Vieques							
31670	<i>Bajo Amarillo Lighted Buoy 2</i>	18 16 42 N 65 16 30 W	FI R 4s		3	Red.	
31675	PUNTA DEL SOLDADO LIGHT	18 16 42 N 65 17 12 W	FI W 2.5s	65	5	NR on tower.	
31683	North St Thomas Lighted Buoy H	18 38 21 N 64 58 46 W	FI Y 4s			Private aid.	Yellow sphere.
Virgin Passage							
31685	Isla Culebrita Light	18 18 48 N 65 13 42 W	FI W 10s	305	13	Stone-colored cylindrical tower with red trim on flat-roofed dwelling.	Obscured by N.E. Cay from 125° to 142°.
31690	SAVANA ISLAND LIGHT	18 20 14 N 65 04 58 W	FI W 4s	300	6	White tower.	
31695	<i>Sail Rock Lighted Buoy 1</i>	18 17 00 N 65 06 30 W	FI G 6s		4	Green.	
31700	<i>Bajos Grampus South Lighted Buoy 2</i> Southerly side of shoals.	18 15 24 N 65 11 42 W	FI R 4s		4	Red.	

(1) No.	(2) Name and Location	(3) Position	(4) Characteristic	(5) Height	(6) Range	(7) Structure	(8) Remarks
WEST INDIES (Isla de Vieques) - Seventh District							
VIRGIN PASSAGE AND SONDE DE VIEQUES (Chart 25650)							
Isla de Vieques							
31705	PUNTA ESTE LIGHT	18 08 12 N 65 16 06 W	FI W 6s	43	6	NR on tower.	
WEST INDIES (Puerto Rico) - Seventh District							
PUERTO YABUCOA (Chart 25661)							
Palmas del Mar							
31725	- LIGHT 1	18 04 21 N 65 47 26 W	FI G 6s	12		SG on pile.	Private aid.
31730	- LIGHT 2		Q W	16		TR on pile.	Red from 203.5° to 295°. Private aid.
31735	- LIGHT 3		Q G	6		SG on pile.	Private aid.
31740	- LIGHT 4		Q W	6		TR on pile.	Private aid.
Puerto Yabucoa							
31745	- CHANNEL RANGE FRONT LIGHT	18 03 24 N 65 50 12 W	Q G	75		KRW on tower.	Visible 1° each side of rangeline. Private aid.
31750	- CHANNEL RANGE REAR LIGHT 910 yards, 296.8° from front light.		Iso G 6s	140		KRW on tower.	Visible 1° each side of rangeline. Private aid.
31755	- Channel Lighted Buoy 2	18 02 42 N 65 48 36 W	FI R 4s			Red.	Private aid.
31760	- Channel Lighted Buoy 3		Q G			Black.	Private aid.
31765	- CHANNEL LIGHT 5		FI G 4s	15		SG on dolphin.	Private aid. Ra ref.
31770	- CHANNEL LIGHT 6		FI R 4s	15		TR on dolphin.	Private aid. Ra ref.
31775	- CHANNEL LIGHT 7		FI G 4s	15		SG on pile.	Private aid. Ra ref.
31780	- CHANNEL LIGHT 8		FI R 4s	15		TR on pile.	Private aid. Ra ref.
31785	- CHANNEL BREAKWATER LIGHT	18 03 18 N 65 49 42 W	F R	51			Private aid. Ra ref.
31790	- CHANNEL LIGHT 9		FI G 4s	15		SG on pile.	Private aid. Ra ref.
31795	- CHANNEL LIGHT 10		FI R 4s	15		TR on pile.	Private aid. Ra ref.
GUANICA LIGHT TO PUNTA TUNA LIGHT (Chart 25677)							
31800	Punta Tuna Light	17 59 24 N 65 53 06 W	FI (2) W 30s 0.18s fl 9.82s ec. 0.18s fl 19.82s ec.	111	16	White octagonal tower on square, flat-roofed dwelling.	
Las Mareas							
31805	- Lighted Buoy LM	17 54 06 N 66 10 36 W	Mo (A) W			Red and white stripes with red spherical topmark.	Private aid.

(1) No.	(2) Name and Location	(3) Position	(4) Characteristic	(5) Height	(6) Range	(7) Structure	(8) Remarks
WEST INDIES (Puerto Rico) - Seventh District							
31810	- RANGE FRONT LIGHT	17 56 24 N 66 09 24 W	Q W	86		KRW on tower.	Visible on range line only. Private aid.
31815	- RANGE REAR LIGHT 635 yards, 017.7° from front light.		Iso W 6s	124		KRW on tower.	Visible on range line only. Private aid.
31820	- <i>Lighted Buoy 1</i>	17 55 36 N 66 09 54 W	FI G 4s			Black.	Private aid.
31825	- <i>Lighted Buoy 2</i>		FI R 2.5s			Red.	Private aid.
31830	- LIGHT 3		FI G 4s	25		SG on pile.	Private aid.
31835	- LIGHT 4		FI R 2.5s	50		TR on tower.	Private aid.
31840	- <i>Articulated Light 5</i>		Q G			On mast.	Private aid.
31845	- LIGHT 6		Q R	25		TR on pile.	Private aid.
31850	- PIER LIGHTS (3)		F R	10		On dolphin.	Private aids.
BAHIA DE JOBOS AND BAHIA DE RINCON (Chart 25687)							
Bahia de Jobos							
31855	- LIGHT	17 56 00 N 66 17 00 W	FI W 2.5s	48	5	NR on triangular skeleton tower.	
31860	- Buoy 2					Red nun.	
31862	- Buoy 3					Green can.	
31865	Cayo Puerca Buoy 5					Green can.	
31880	- DISCHARGE PIPE EAST OBSTRUCTION LIGHT On rock mound.	17 56 00 N 66 13 42 W	Q R	12		On piles.	Private aid.
31885	- DISCHARGE PIPE WEST OBSTRUCTION LIGHT On rock mound.		Q R	12		On piles.	Private aid.
Aguirre Power Plant							
31890	- <i>Lighted Buoy 1</i>	17 56 36 N 66 13 30 W	Q G			Green.	Private aid.
31895	- <i>Lighted Buoy 2</i>		Q R			Red.	Private aid.
31900	- <i>Lighted Buoy 3</i>		FI G 4s			Green.	Private aid.
31905	- <i>Lighted Buoy 4</i>		FI R 4s			Red.	Private aid.
31910	- <i>Lighted Buoy 5</i>		FI G 4s			Green.	Private aid.
31915	- <i>Lighted Buoy 6</i>		FI R 4s			Red.	Private aid.
31920	- <i>Lighted Buoy 8</i>		FI R 4s			Red.	Private aid.
BAHIA DE PONCE AND APPROACHES (Chart 25683)							
31925	Isla Caja De Muertos Light	17 53 35 N 66 31 16 W	FI W 30s	297	10	Gray cylindrical tower on center of flat-roofed dwelling.	
31927	Ponce Yacht and Fishing Club Special Purpose Buoy A	17 55 20 N 66 33 53 W				Yellow can.	Private aid.
31930	Ponce Yacht Club Racing Buoy	17 53 48 N 66 31 30 W				Yellow can.	Private aid.
31935	BARCAZA PIER LIGHT	17 53 06 N 66 31 42 W	FI R 6s			On pier.	Private aid.

(1) No.	(2) Name and Location	(3) Position	(4) Characteristic	(5) Height	(6) Range	(7) Structure	(8) Remarks
WEST INDIES (Puerto Rico) - Seventh District							
31940	RIO BUCANA EAST JETTY LIGHT	17 58 00 N 66 36 00 W	FI W 5s	19		On a tripod.	Private aid.
Bahia de Ponce							
31950	ISLA DE CARDONA LIGHT	17 57 24 N 66 38 06 W	FI W 4s	46	8	White cylindrical tower on center of front of flatroofed dwelling.	
31955	- Lighted Buoy 1		FI G 4s		4	Green.	
31960	- RANGE FRONT LIGHT	17 58 46 N 66 37 13 W	Q W	49		KRW on pyramidal skeleton tower.	Visible 4° each side of rangeline.
31965	- RANGE REAR LIGHT 305 yards, 015° from front light.	17 58 55 N 66 37 11 W	Iso W 6s	75		KRW on roof of building.	Visible 4° each side of rangeline.
31965.1	- Lighted Buoy 2		FI R 4s		4	Red.	
31965.2	- Lighted Buoy 4		FI R 2.5s		4	Red.	
31970	- Lighted Buoy 5		FI G 2.5s		4	Green.	
31975	Bahia de Ponce Lighted Buoy 6	17 57 48 N 66 37 20 W	FI R 6s		4	Red.	
31980	MUELLE MUNICIPAL PIER LIGHTS (2)	17 58 00 N 66 37 18 W	F W	10		On pier.	Private aids.
31985	PONCE HARBOR PIER 4 OBSTRUCTION LIGHT	17 58 06 N 66 37 18 W	F W	5		Square white case.	Light is not visible 360°. Light may be obscured by vessels moored at pier. Private aid.
31990	TRAILER WHARF OBSTRUCTION LIGHT	17 58 24 N 66 37 06 W	F W	10		On steel pile.	Private aid.
31995	- Lighted Buoy 7	17 58 20 N 66 37 11 W	FI G 2.5s		4	Green.	
32000	SEWER EXTENSION LIGHT Marks end of sewer outfall.	17 58 54 N 66 37 48 W	F W	12		White rectangular framework on piles.	Private aid.
BAHIA DE GUAYANILLA AND BAHIA DE TALLABOA (Chart 25681)							
Bahia de Tallaboa							
32005	- Lighted Buoy 1	17 57 42 N 66 44 18 W	FI G 4s		5	Green.	
32010	- Buoy 2					Red nun.	
32015	- Lighted Buoy 4		FI R 4s		3	Red.	
32020	- Lighted Buoy 5	17 58 12 N 66 44 18 W	FI G 2.5s		4	Green.	
32025	- Lighted Buoy 6		Q R		3	Red.	
32030	- LIGHT 7A	17 58 48 N 66 44 12 W	FI G 2.5s	15		SG on pile.	Private aid.
32040	- LOADING PLATFORM LIGHTS (4)	17 59 00 N 66 44 30 W	F W			On platform.	Private aids.
32045	- Buoy 8	17 58 42 N 66 43 42 W				Red nun.	Private aid.
32050	- Lighted Buoy 10	17 59 00 N 66 43 48 W	FI R 2.5s			Red.	Private aid.
32055	- PIER LIGHT	17 59 12 N 66 43 54 W	F R	20		On pier.	Private aid.

(1) No.	(2) Name and Location	(3) Position	(4) Characteristic	(5) Height	(6) Range	(7) Structure	(8) Remarks
WEST INDIES (Puerto Rico) - Seventh District							
32060	- Buoy 12	17 59 18 N 66 43 48 W				Red nun.	Private aid.
Bahia de Guayanilla							
32065	CAYO MARIA LANGA LIGHT	17 57 59 N 66 45 09 W	FI W 2.5s	42	7	NR on skeleton tower.	
32070	- ENTRANCE RANGE FRONT LIGHT	17 58 37 N 66 45 50 W	Q R	16		KRW on dolphin.	Visible 1.5° each side of rangeline.
PPG Industries							
32070.5	- ENTRANCE RANGE FRONT PASSING LIGHT	17 58 36 N 66 45 48 W	Q R	18	3	On same structure as Bahia De Guayannilla Entrance Front Range Light.	Visible all around.
Bahia de Guayanilla							
32075	- ENTRANCE RANGE REAR LIGHT 1,000 yards, 358° from front light.		Iso R 6s	36		KRW on tower on piles.	Visible 1.5° each side of rangeline.
PPG Industries							
32075.5	- ENTRANCE RANGE REAR PASSING LIGHT		Iso R 6s	38	4	On same structure as Bahia De Guayannilla Entrance Rear Range Light.	Visible all around.
Bahia de Guayanilla							
32080	- Lighted Buoy 1	17 57 47 N 66 45 46 W	FI G 2.5s		4	Green.	
32085	- Lighted Buoy 2	17 57 58 N 66 45 44 W	FI R 4s		4	Red.	
32090	- Lighted Buoy 3		FI G 4s		4	Green.	
32095	PUNTA GOTAY SOUTH MOORING DOPHIN LIGHT	17 58 48 N 66 45 48 W	F R	15		On square concrete deck.	Private aid.
32100	PUNTA GOTAY NORTH MOORING DOLPHIN LIGHT	17 58 54 N 66 45 48 W	F R	15		On square concrete deck.	Private aid.
32105	- Lighted Buoy 5		FI G 6s		3	Green.	
32110	- Lighted Buoy 6 Marks end of shoal.		FI R 4s		4	Red.	
32115	- Buoy 7	17 59 10 N 66 46 29 W				Green can.	
32120	<i>Bahia de Guayanilla Lighted Buoy 8</i>	17 59 31 N 66 45 59 W	Q R		4	Red.	
32125	- Buoy 9					Green can.	
32130	COMMONWEATH OIL REFINING COMPANY SOUTH LOADING DOCK LIGHT	17 59 36 N 66 46 00 W	F R	12			Private aid.
32135	COMMONWEALTH OIL REFINING COMPANY NORTH LOADING DOCK LIGHTS (3)	17 59 48 N 66 45 54 W	F R	19		On pile.	Private aids.
PPG Industries							
32140	- RANGE FRONT LIGHT	18 00 18 N 66 46 00 W	Q W	20			Visible 4° each side of rangeline. Private aid.

(1) No.	(2) Name and Location	(3) Position	(4) Characteristic	(5) Height	(6) Range	(7) Structure	(8) Remarks
WEST INDIES (Puerto Rico) - Seventh District							
32145	- RANGE REAR LIGHT 158 yards, 014° from front light.		Oc W 4s	40			Visible 2° each side of rangeline. Private aid.
32150	- Lighted Buoy 1	17 57 48 N 66 46 12 W	FI G 2.5s			Black.	Private aid.
32155	- Lighted Buoy 2		FI R 2.5s			Red.	Private aid.
32160	- Lighted Buoy 3		FI G 2.5s			Black.	Private aid.
32165	- Lighted Buoy 4		FI R 2.5s			Red.	Private aid.
32170	- PIER LIGHT		F R	13		On dolphin.	Private aid.
32175	TEXACO WEST MOORING DOLPHIN ONE LIGHT	18 00 00 N 66 45 54 W	FI R 6s	15		On dolphin.	Private aid.
32180	TEXACO LOADING DOCK LIGHT		F R	30		On pile.	Private aid.
32185	TEXACO EAST MOORING DOLPHIN FOUR LIGHT	18 00 00 N 66 45 48 W	FI R 6s	15		On dolphin.	Private aid.
BAHIA DE GUANICA (Chart 25679)							
Bahia de Guanica							
32190	- Entrance Lighted Buoy 2	17 55 13 N 66 54 15 W	FI R 4s		4	Red.	
32195	- Buoy 3					Green can.	
32205	- Lighted Buoy 4	17 56 12 N 55 54 25 W	FI R 4s		3	Red.	
32210	- Buoy 5 Marks 27 foot shoal.					Green can.	
32215	- RANGE FRONT LIGHT	17 57 54 N 66 54 36 W	Q R	27	4	KRW on skeleton tower.	Visible 4° each side of rangeline.
32220	- RANGE REAR LIGHT 560 yards, 354.5° from front light.		Iso R 6s	48	5	KRW on skeleton tower.	Visible 4° each side of rangeline.
32225	- Buoy 6					Red.	
32230	- Buoy 7					Green can.	
32235	- Buoy 8					Red nun.	
32240	- Buoy 9	17 57 36 N 66 54 36 W				Green can.	
32245	- Buoy 10 At south end of shoal.					Red nun.	
WEST COAST OF PUERTO RICO (Chart 25671)							
Isla Magueyes							
32265	- Buoy 1	17 57 28 N 67 02 30 W				Black can.	Private aid.
32270	- Buoy 2					Red nun.	Private aid.
32275	- Buoy 4					Red nun.	Private aid.
32280	- Buoy 6					Red nun.	Private aid.
32285	- Buoy 7					Black can.	Private aid.

(1) No.	(2) Name and Location	(3) Position	(4) Characteristic	(5) Height	(6) Range	(7) Structure	(8) Remarks
WEST INDIES (Puerto Rico) - Seventh District							
32290	Cabo Rojo Light	17 56 00 N 67 11 30 W	FI W 20s	121	20	Gray hexagonal tower attached to flat-roofed dwelling	Emergency light when main light is extinguished shows FI W 6s nominal range 9 miles.
32295	Isla de Mona Light	18 05 10 N 67 50 47 W	FI W 5s	323	14	On steel tower.	Light may be obscured by land masses when viewed from approximate bearings 140° and 270°.
32295.2	Mona Coast Guard Mooring Buoy	18 05 26 N 67 56 43 W					
32295.5	- Isla de Mona Southeast Light		FI (2) W 6s	15	10	On steel tower.	Light may be obscured by land masses when viewed from approximate bearings 090° to 180°.
32300	<i>Canal de la Mona East Shoal Lighted Buoy 2</i>		FI R 6s		4	Red.	
32305	<i>Canal de la Mona East Shoal Lighted Buoy 4</i>	18 00 24 N 67 23 00 W	FI R 6s		4	Red.	
32310	<i>Canal de la Mona East Shoal Lighted Buoy 6</i>	18 05 18 N 67 25 24 W	FI R 6s		4	Red.	
32315	<i>Arrecife Tourmaline Lighted Buoy 8</i>	18 09 42 N 67 20 42 W	FI R 6s		4	Red.	
Canal de Guanajibo							
32320	Punta Melones Shoal Buoy 1					Green can.	
Bahia de Boqueron							
32325	<i>Bajo Enmedio South Lighted Buoy 1</i> At south end of shoal.	18 00 48 N 67 12 30 W	FI G 4s		4	Green.	
BAHIA DE MAYAGUEZ (Chart 25673)							
Bahia de Mayaguez							
32340	Manchas Exteriores Buoy 1	18 14 36 N 67 12 42 W				Green can.	
32345	- <i>Entrance Lighted Buoy 3</i>		FI G 4s		4	Green.	
32350	- <i>Entrance Lighted Buoy 4</i>		FI R 4s		4	Red.	
32355	- RANGE FRONT LIGHT	18 13 06 N 67 09 42 W	Q G	33		KRW on square tower.	Visible 2° each side of rangeline.
32360	- RANGE REAR LIGHT 358 yards, 092.3° from front light.		Oc G 4s	87		KRW on tower on building.	Visible 2° each side of rangeline.
32365	- <i>Lighted Buoy 5</i>		FI G 4s		4	Green.	
32370	- NORTH BREASTING DOLPHIN ONE OBSTRUCTION LIGHT	18 13 18 N 67 10 12 W	FI W 2.5s	13		On dolphin.	Private aid.
32375	- SOUTH BREASTING DOLPHIN SIX OBSTRUCTION LIGHT		FI W 2.5s	13		On dolphin.	Private aid.
32380	- <i>Lighted Buoy 6</i>		FI R 4s		3	Red.	
32385	- Buoy 8					Red nun.	

(1) No.	(2) Name and Location	(3) Position	(4) Characteristic	(5) Height	(6) Range	(7) Structure	(8) Remarks
WEST INDIES (Puerto Rico) - Seventh District							
32390	- Buoy 10 Marks southeast end of 18 foot spot.					Red nun.	
32395	Mayaguez Harbor Daybeacon	18 12 30 N 67 09 30 W				NG on dolphin.	
WEST COAST OF PUERTO RICO (Chart 25671)							
32400	PUNTA HIGUERO LIGHT	18 21 42 N 67 16 12 W	Oc W 4s	90	9		Structure is privately maintained.
32405	AGUADILLA JETTY LIGHT 1	18 26 00 N 67 09 24 W	Q G	27	4	SG on skeleton tower.	

Section 25

West Indies St. Thomas, St. John, St. Croix and Cuba

(1) No.	(2) Name and Location	(3) Position	(4) Characteristic	(5) Height	(6) Range	(7) Structure	(8) Remarks
WEST INDIES (St Thomas) - Seventh District							
PILLSBURY SOUND (Chart 25647)							
Redhook Bay							
32420	<i>Redhook Bay Lighted Buoy 1</i>	18 19 42 N 64 50 36 W	FI G 6s		2	Green.	Private aid.
32425	- Buoy 2					Red nun.	Private aid.
32430	- Buoy 3					Green can.	Private aid.
32435	- Buoy 4					Red nun.	Private aid.
32440	- Junction Buoy P	18 19 30 N 64 51 00 W				Green and red bands, can.	Private aid.
32445	- South Channel Buoy 1	18 19 30 N 64 51 00 W				Green can.	Private aid.
32450	- South Channel Buoy 2					Red nun.	Private aid.
32455	- Buoy 5					Green can.	Private aid.
32460	- Buoy 6					Red nun.	Private aid.
32465	Cabrita Point Buoy 1					Green can.	
32470	CURRENT ROCK LIGHT	18 18 54 N 64 50 06 W	FI W 6s	20	6	NR on skeleton tower.	Higher intensity beams toward Buck Island and Two Brothers.
Benner Bay Channel							
32475	- <i>Lighted Buoy 1</i>	18 19 00 N 64 52 06 W	FI G 2s			Green.	Private aid.
32480	- <i>Lighted Buoy 2</i>		FI R 2s			Red.	Private aid.
32485	- Buoy 3					Green can.	Private aid.
32490	- Buoy 4					Red nun.	Private aid.
32495	- Buoy 5					Green can.	Private aid.
32500	- Buoy 6					Red nun.	Private aid.
32505	- Buoy 7					Green can.	Private aid.
32510	- Buoy 8					Red nun.	Private aid.
32515	- Buoy 9					Green can.	Private aid.
32520	- Buoy 10					Red nun.	Private aid.
32525	- Buoy 12					Red nun.	Private aid.
32530	- Buoy 13					Green can.	Private aid.
32535	- Buoy 14					Red nun.	Private aid.
32540	- Buoy 15					Green can.	Private aid.
32545	- Buoy 16					Red nun.	Private aid.

(1) No.	(2) Name and Location	(3) Position	(4) Characteristic	(5) Height	(6) Range	(7) Structure	(8) Remarks
WEST INDIES (St Thomas) - Seventh District							
32550	- Buoy 18					Red nun.	Private aid.
32555	Red Point Buoy 1	18 18 24 N 64 51 36 W				Green can.	
32560	Packet Rock Buoy 2 On south side of rock.	18 17 48 N 64 53 24 W				Red nun.	
32565	BUCK ISLAND LIGHT	18 16 42 N 64 53 36 W	FI W 4s	139	8	On skeleton tower.	
VIRGIN ISLANDS (Chart 25649)							
St. Thomas Harbor							
32570	- Entrance Lighted Buoy 2 South of rocks.	18 18 36 N 65 55 06 W	FI R 6s		4	Red.	
32572	Airport Runway Exclusion Area North Buoy	18 20 18 N 64 59 18 W				White nun with crossed diamond symbol.	Exclusion area. Private aid.
32573	Airport Runway Exclusion Area South Buoy					White nun with crossed diamond symbol.	Exclusion Area Private Aid.
32575	BERG HILL RANGE FRONT LIGHT	18 20 36 N 64 56 00 W	Q G	197		KRW on skeleton tower.	Visible 2° each side of rangeline.
32580	BERG HILL RANGE REAR LIGHT 125 yards, 344° from front light.		Oc G 4s	302		KRW on skeleton tower.	Visible 2° each side of rangeline.
32585	- Lighted Buoy 3 On shoal about center to entrance to harbor.		FI G 4s		4	Green.	
32590	- Lighted Buoy 4		FI R 4s		3	Red.	
32595	Rupert Rock Daybeacon					NW on pile worded DANGER.	
32600	- Lighted Buoy 6 Off east side entrance to harbor.		FI R 4s		3	Red.	
32605	WEST INDIAN DOCK LIGHT	18 19 48 N 64 55 36 W	F R	12		On dock.	Private aid.
ST. THOMAS HARBOR (Chart 25649)							
32610	East Gregerie Channel Lighted Buoy WR1	18 18 36 N 64 56 06 W	Q G		3	Green.	
East Gregerie Channel							
32620	- Lighted Buoy 2 Westerly side of shoal.		FI R 2.5s		3	Red.	
32625	- Lighted Buoy 3		FI G 4s		4	Green.	
West Gregerie Channel							
32630	- Lighted Buoy 2	18 18 24 N 64 58 36 W	FI R 4s		3	Red.	
32635	- Lighted Buoy 3		FI G 2.5s		3	Green.	
32640	- Lighted Buoy 4		FI R 2.5s		3	Red.	
Krum Bay							
32645	- SOUTH DOLPHIN OBSTRUCTION LIGHT	18 19 36 N 64 57 42 W	Q W			On dolphin.	Synchronized with Krum Bay Pier Obstruction Light. Private aid.

(1) No.	(2) Name and Location	(3) Position	(4) Characteristic	(5) Height	(6) Range	(7) Structure	(8) Remarks
WEST INDIES (St Thomas) - Seventh District							
32650	- PIER OBSTRUCTION LIGHT	18 19 36 N 64 57 42 W	Q W			On end of pier.	Synchronized with Krum Bay North Mooring Dolphin Obstruction Light. Private aid.
32655	- NORTH MOORING DOLPHIN OBSTRUCTION LIGHT	18 19 36 N 64 57 42 W	Q W			On dolphin.	Synchronized with Krum Bay Pipeway Obstruction Light. Private aid.
32660	- PIPEWAY OBSTRUCTION LIGHT	18 19 36 N 64 57 42 W	Q W			On end of pipeway.	Synchronized with Krum Bay Pier Obstruction Light. Private aid.
West Gregerie Channel							
32665	- Lighted Buoy 5		FI G 4s		4	Green.	
32667	CROWN BAY MOORING CELL LIGHT	18 19 54 N 64 57 06 W	Q W			On dolphin.	Private aid.
32670	- LIGHT 6	18 19 54 N 64 56 54 W	FI R 4s	16	3	TR on dolphin.	
WEST INDIES (St. John) - Seventh District							
PILLSBURY SOUND (Chart 25647)							
Windward Passage							
32675	<i>Johnson Reef Lighted Buoy 1JR</i>	18 21 54 N 64 46 24 W	FI G 4s		4	Green.	
32680	Johnson Reef Buoy JA	18 21 48 N 64 46 12 W				Yellow can.	Private aid.
32680.1	<i>Johnson Reef Lighted Buoy JB</i>		FI Y 6s			Yellow can.	Private aid.
32680.2	Johnson Reef Buoy JC					Yellow can.	Private aid.
32680.3	<i>Johnson Reef Lighted Buoy JD</i>		FI Y 2.5s			Yellow can.	Private aid.
32680.4	Johnson Reef Buoy JE					Yellow can.	Private aid.
Virgin Island National Park							
32685	- Lighted Buoy B	18 20 06 N 64 48 12 W	FI Y 4s			Yellow.	Private aid.
32690	- Buoy C					Yellow can.	Private aid.
32695	- Lighted Buoy D	18 22 12 N 64 46 36 W	FI Y 4s			Yellow.	Private aid.
32700	TWO BROTHERS LIGHT	18 20 36 N 64 49 00 W	FI W 6s	23	5	NR on skeleton tower.	
32705	<i>Mingo Rock Lighted Buoy 2</i>	18 19 25 N 64 48 11 W	FI R 4s		4	Red.	
Francis Bay							
32710	- Buoy 1	18 21 54 N 64 44 42 W				Black can.	Private aid.
32715	- Buoy 2					Red nun.	Private aid.
Truck Bay							
32720	- Buoy 1	18 21 06 N 64 46 12 W				Black can.	Private aid.

(1) No.	(2) Name and Location	(3) Position	(4) Characteristic	(5) Height	(6) Range	(7) Structure	(8) Remarks
WEST INDIES (St. John) - Seventh District							
32725	- Buoy 2					Red nun.	Private aid.
	Hawksnest Bay						
32730	- Buoy 1	18 20 48 N 64 46 42 W				Black can.	Private aid.
32735	- Buoy 2					Red nun.	Private aid.
	Caneel Bay						
32740	- Buoy 1	18 20 36 N 64 47 18 W				Black can.	Private aid.
32745	- Buoy 2					Red nun.	Private aid.
32750	- Buoy 3					Black can.	Private aid.
32755	- Buoy 4					Red nun.	Private aid.
32760	- Buoy 5					Black can.	Private aid.
32765	- Buoy 6					Red nun.	Private aid.
32770	STEVENS CAY LIGHT	18 19 54 N 64 48 30 W	FI W 4s	14	5	NR on skeleton tower.	
	Cruz Bay						
32775	- LIGHT	18 20 00 N 64 47 54 W	FI W 4s	12	5	NR on pile.	
32780	- Buoy 1					Green can.	Private aid.
32785	- Buoy 2					Red nun.	Private aid.
32790	- Junction Buoy	18 20 00 N 64 47 48 W				Green and red bands; can.	Private aid.
32795	- Buoy 3					Green can.	Private aid.
32800	- Buoy 4					Red nun.	Private aid.
	Cruz Creek						
32805	- Buoy 1C	18 20 00 N 64 47 42 W				Green can.	Private aid.
32810	- Buoy 2C					Red nun.	Private aid.
	Coral Harbor Channel						
32815	- Buoy 1	18 20 23 N 64 42 32 W				Green can.	Private aid.
32820	- Buoy 2					Red nun.	Private aid.
32825	- Buoy 3					Green can.	Private aid.
32830	- Buoy 4					Red nun.	Private aid.
32835	- Buoy 5					Green can.	Private aid.
32840	- Buoy 6					Red nun.	Private aid.

(1) No.	(2) Name and Location	(3) Position	(4) Characteristic	(5) Height	(6) Range	(7) Structure	(8) Remarks
WEST INDIES (St. Croix) - Seventh District							
VIRGIN ISLANDS (Chart 25641)							
32845	Hams Bluff Light	17 46 18 N 64 52 18 W	FI (2) W 30s 0.2s fl 9.8s ec. 0.2s fl 19.8s ec.	394	16	White cylindrical tower.	Visible from 053° to 265°, partially obscured from 053° to 062°.
32847	<i>Hams Bluff FAD Lighted Buoy S</i>		FI Y 4s			Yellow.	Private aid.
32848	CORAL REEF OBSTRUCTION LIGHT	17 47 02 N 64 45 42 W	FI W 4s		3		Private aid.
32860	<i>National Undersea Research Habitat Lighted Buoy</i>	17 47 30 N 64 45 18 W	Q W			Large white hull lettered NOAA.	Maintained by NOAA.
CHRISTIANSTED HARBOR (Chart 25645)							
Christiansted Harbor Channel							
32865	- <i>Lighted Buoy 1</i>	17 45 48 N 64 41 48 W	FI G 2.5s		4	Green.	
32870	- ENTRANCE RANGE FRONT LIGHT	17 45 24 N 64 41 42 W	Q W	45		KRW on skeleton tower.	Visible all around; higher intensity on rangeline.
32875	- ENTRANCE RANGE REAR LIGHT 735 yards, 164° from front light.		Iso W 6s	93		KRW on skeleton tower.	Visible all around; higher intensity on rangeline.
32880	- <i>Lighted Buoy 3</i> At west point of bank.		FI G 4s		4	Green.	
32885	- <i>Buoy 4</i> At northeast point of shoal.					Red nun.	
32890	- <i>Lighted Buoy 6</i>		Q R		3	Red.	
32895	- LIGHT 7		FI G 4s	16	4	SG on dolphin.	
32900	- <i>Buoy 8</i>					Red nun.	
32905	<i>Round Reef Northeast Junction Lighted Buoy RR</i>	17 45 24 N 64 41 45 W	FI (2+1) G 6s		3	Green and red bands.	
32910	- LIGHT 9		FI G 2.5s	16	3	SG on dolphin.	
32915	- LIGHT 10		FI R 2.5s	17	3	TR on pile.	
32920	- LIGHT 11		Q G	10	3	SG on dolphin.	
32925	- <i>Lighted Buoy 12</i>		FI R 4s		3	Red.	
32930	- LIGHT 13		FI G 4s	16	4	SG on pile.	
32935	- <i>Lighted Buoy 14</i>		FI R 6s		4	Red.	
32940	- <i>Buoy 15</i>					Green can.	
32945	- Daybeacon 16					TR on pile.	
Christiansted Schooner Channel							
32950	- <i>Lighted Buoy 5</i>	17 45 18 N 64 41 48 W	Q G			Green.	Private aid.
32955	- <i>Lighted Buoy 6</i>		Q R			Red.	Private aid.
32960	Round Reef Southwest Daybeacon 2	17 45 18 N 64 41 48 W				TR on dolphin.	
32965	- <i>Lighted Buoy 7</i>		Q G			Green.	Private aid.

(1) No.	(2) Name and Location	(3) Position	(4) Characteristic	(5) Height	(6) Range	(7) Structure	(8) Remarks
WEST INDIES (St. Croix) - Seventh District							
32970	- Lighted Buoy 8		Q R			Red.	Private aid.
32975	- Lighted Buoy 9		FI G 4s			Green.	Private aid.
32980	- Lighted Buoy 10		FI R 4s			Red.	Private aid.
32985	- Lighted Buoy 11		FI G 4s			Green.	Private aid.
32990	CHRISTIANSTED HARBOR WHARF LIGHTS (2)		F W	12			Private aids.
Devcon International Channel							
32995	- Buoy 1	17 45 12 N 64 42 12 W				Green can.	Private aid.
33000	- Buoy 2					Red nun.	Private aid.
33005	- Buoy 3					Green can.	Private aid.
33010	- Buoy 4					Red nun.	Private aid.
33015	- Buoy 5					Green can.	Private aid.
33020	- Buoy 6					Red nun.	Private aid.
33025	- Buoy 7					Green can.	Private aid.
33030	- Buoy 8					Red nun.	Private aid.
33035	- Buoy 9					Green can.	Private aid.
33040	- Buoy 10					Red nun.	Private aid.
33045	CHRISTIANSTED WATER INTAKE LIGHTS (4)	17 45 12 N 64 42 48 W	F W	12		On pile.	Private aids.
33050	CHRISTIANSTED WATER INTAKE SOUTH LIGHTS (4)	17 45 06 N 64 42 48 W	F W			On piles.	Private aids.
33053	<i>North Lang Bank FAD Lighted Buoy B</i>	17 51 36 N 64 30 48 W	FI Y 4s			Yellow.	Private aid.
VIRGIN ISLANDS (Chart 25641)							
33055	COAKLEY BAY LIGHT 1	17 46 06 N 64 38 12 W	FI G 4s	16	3	SG on pile.	
Buck Island							
33060	- LIGHT	17 47 13 N 64 37 09 W	FI W 4s	339	6	Red pyramidal skeleton tower.	
33065	- Channel Buoy 1					Green can.	Private aid.
33070	- Channel Buoy 2					Red nun.	Private aid.
Buck Island Reef National Monument							
33075	- Buoy A	17 48 00 N 64 38 18 W				Orange and white bands; can.	Private aid.
33080	- Buoy B					Orange and white bands; can.	Private aid.
33085	- Buoy C					Orange and white bands; can.	Private aid.
33090	- Buoy D					Orange and white bands; can.	Private aid.
33095	- Buoy D1					Orange and white bands; can.	Private aid.
33100	- Buoy E					Orange and white bands; can.	Private aid.

(1) No.	(2) Name and Location	(3) Position	(4) Characteristic	(5) Height	(6) Range	(7) Structure	(8) Remarks
WEST INDIES (St. Croix) - Seventh District							
33105	- Buoy F					Orange and white bands; can.	Private aid.
33110	- Buoy G	17 47 18 N 64 37 42 W				Orange and white bands; can.	Private aid.
33112	Buck Island Reef National Monument Special Purpose Buoy I	17 46 57 N 64 39 16 W				Yellow can.	Private aid.
33112.1	Buck Island Reef National Monument Special Purpose Buoy J	17 46 41 N 64 38 17 W				Yellow can.	Private aid.
33112.2	Buck Island Reef National Monument Special Purpose Buoy K	17 46 27 N 64 37 23 W				Yellow can.	Private aid.
33112.3	Buck Island Reef National Monument Special Purpose Buoy L	17 46 21 N 64 36 18 W				Yellow can.	Private aid.
33112.4	Buck Island Reef National Monument Special Purpose Buoy M	17 46 29 N 64 35 35 W				Yellow can.	Private aid.
33112.5	Buck Island Reef National Monument Special Purpose Buoy N	17 46 56 N 64 35 01 W				Yellow can.	Private aid.
33112.6	Buck Island Reef National Monument Special Purpose Buoy O	17 47 03 N 64 37 43 W				Yellow can.	Private aid.
Lime Tree Bay							
33120	- CHANNEL RANGE FRONT LIGHT	17 42 12 N 64 45 00 W	F G	165		KRW on skeleton tower.	Visible 4° each side of rangeline. Private aid.
33125	- CHANNEL RANGE REAR LIGHT 500 yards, 334° from front light.		F G	195		KRW on skeleton tower.	Visible 4° each side of rangeline. Private aid.
33130	- CHANNEL EAST AUXILIARY RANGE FRONT LIGHT	17 42 12 N 64 45 00 W	F R	55		Black and yellow bands; pole.	Visible 4° each side of rangeline. Private aid.
33135	- CHANNEL EAST AUXILIARY RANGE REAR LIGHT 303 yards, 334° from front light.		F R	70		Black and yellow bands; pole.	Visible 4° each side of rangeline. Private aid.
33140	- Channel Lighted Buoy 1	17 40 42 N 64 44 18 W	Q G			Green.	Spar station buoy. Private aid.
33142	South Lang Bank FAD Lighted Buoy D		FI Y 4s			Yellow.	Private aid.
33144	Grass Point FAD Lighted Buoy P		FI Y 4s			Yellow.	Private aid.
33145	- Channel Lighted Buoy 2		Q R			Red.	Spar station buoy. Private aid.
33150	- Channel Lighted Buoy 3		FI G 5s			Green.	Private aid.
33155	- Channel Lighted Buoy 4		FI R 5s			Red.	Private aid.

(1) No.	(2) Name and Location	(3) Position	(4) Characteristic	(5) Height	(6) Range	(7) Structure	(8) Remarks
WEST INDIES (St. Croix) - Seventh District							
<i>Lights located 35 feet outside channel limits.</i>							
33160	- CHANNEL LIGHT 5		FI G 4s	14		SG on pile.	Private aid.
33165	- <i>Channel Lighted Buoy 6</i>		FI R 4s			Red.	Private aid.
33170	- CHANNEL LIGHT 7		FI G 2.5s	14		SG on pile.	Private aid.
33175	- CHANNEL LIGHT 8		FI R 2.5s	14		TR on pile.	Private aid.
33180	- CHANNEL LIGHT 9		FI G 2.5s	14		SG on pile.	Private aid.
33185	- CHANNEL LIGHT 11		FI G 2.5s	14		SG on pile.	Private aid.
33190	- CHANNEL JUNCTION LIGHT LK		FI (2+1) G 6s	14		JG on pile.	Obscured from 296° to 026°. Private aid.
33195	- CONTAINER PORT BASIN LIGHT 13		FI G 5s	14		SG on pile.	Private aid.
33200	- CONTAINER PORT BASIN LIGHT 15		FI G 4s	14		SG on pile.	Private aid.
33205	- CONTAINER PORT BASIN LIGHT 17		FI G 2.5s	14		SG on pile.	Private aid.
Krause Lagoon Channel							
33210	- <i>Entrance Lighted Buoy 1</i>	17 40 36 N 64 45 12 W	FI G 4s			Green.	Private aid.
33215	- <i>Entrance Lighted Buoy 2</i>		FI R 6s			Red.	Private aid.
33220	- <i>Lighted Buoy 3</i>		FI G 4s			Green.	Private aid.
33225	- LIGHT 4		FI R 4s	18		TR on pile.	Private aid.
33230	- <i>Lighted Buoy 4A</i>		Q R			Red.	Private aid.
33235	- LIGHT 5		Q G	14		SG on pile. On same structure as Krause Lagoon Cross Channel Range Front Light.	Private aid.
33240	- LIGHT 6		Q R	14		TR on pile.	Private aid.
33245	- LIGHT 7		FI G 4s	15		SG on pile.	Private aid.
33250	- LIGHT 8		FI R 2.5s	15		TR on pile.	Private aid.
33255	- LIGHT 9		FI G 4s	16		SG on pile.	Private aid.
33260	- LIGHT 10		FI R 2.5s	16		TR on pile.	Private aid.
33265	- LIGHT 11		FI G 4s	16		SG on pile.	Private aid.
33270	- LIGHT 12		FI R 2.5s	16		TR on pile.	Private aid.
33275	- LIGHT 13		FI G 4s	16		SG on pile.	Private aid.
33280	- LIGHT 14		FI R 2.5s	16		TR on pile.	Private aid.
33285	- LIGHT 16		FI R 2.5s	16		TR on pile.	Private aid.
33290	- LIGHT 17		FI G 4s	16		SG on pile.	Private aid.
33295	- EAST MOORING DOLPHIN SIX LIGHT		FI R 5s	12		On dolphin.	Private aid.
33300	- WEST TURNING DOLPHIN LIGHT		FI W 5s	12		On dolphin.	Private aid.

(1) No.	(2) Name and Location	(3) Position	(4) Characteristic	(5) Height	(6) Range	(7) Structure	(8) Remarks
WEST INDIES (St. Croix) - Seventh District							
Krause Lagoon Cross Channel							
33305	- RANGE FRONT LIGHT	17 41 24 N 64 45 36 W	Q G	14		KWB on pile. On same structure as Krause Lagoon Channel Light 5.	Private aid.
33310	- RANGE REAR LIGHT 153 yards, 244° from front light.		Oc G 4s	28		KWB on pile.	Private aid.
33315	- <i>Lighted Buoy 1</i>		FI G 4s			Green.	Private aid.
33320	- LIGHT 2	17 41 18 N 64 45 30 W	FI R 4s	14		TR on pile.	Obscured from 260° to 350°. Private aid.
33325	- LIGHT 3		FI G 2.5s	14		SG on pile.	Private aid.
33330	- LIGHT 4		FI R 2.5s	14		TR on pile.	Obscured from 288° to 018°. Private aid.
33335	- <i>Lighted Buoy 5</i>		Q G			Green.	Private aid.
FREDERIKSTED ROAD (Chart 25644)							
33340	SOUTHWEST CAPE LIGHT	17 40 39 N 64 53 59 W	FI W 6s	45	6	Gray skeleton tower.	
33345	Southwest Cape Shoal Buoy 2 Marks shoal off cape.	17 39 00 N 64 54 36 W				Red nun.	
33347	<i>U.S. Navy Lighted Mooring Buoy</i>	17 39 00 N 65 04 18 W	Q Y			Yellow.	Maintained by U.S. Navy.
33350	U.S. Navy Radar Reflector Buoy	17 41 18 N 64 54 12 W				Platform of 3 yellow spherical buoys, with orange radar reflector.	Maintained by U.S. Navy.
33355	FREDERIKSTED MOORING LIGHT	17 42 48 N 64 53 24 W	FI W 4s	18		On dolphin.	Private aid.
33360	FREDERIKSTED HARBOR LIGHT	17 43 00 N 64 53 06 W	FI W 4s (2R sectors)	42	W 8 R 6	NR on skeleton tower.	Red from 000° to 044.5° and from 137° to 180°.
WEST INDIES (Cuba) - Seventh District							
GUANTANAMO BAY (Chart 26230)							
Guantanamo Bay							
33370	WINDWARD POINT LIGHT	19 53 42 N 75 09 36 W	FI W 6s	378	9		Structure is privately maintained.
33375	HICACAL BEACH RANGE FRONT LIGHT	19 56 30 N 75 09 54 W	Q W	57		KRW on skeleton tower.	Visible all around; higher intensity on rangeline.
33380	HICACAL BEACH RANGE REAR LIGHT 405 yards, 021.5° from front light		Iso W 6s	80		KRW on skeleton tower. 37	Visible all around; higher intensity on rangeline.
33385	- <i>Entrance Lighted Buoy 1</i>	19 54 48 N 75 10 54 W	FI G 2.5s		3	Green.	
33390	- <i>Entrance Lighted Buoy 2</i>		FI R 2.5s		3	Red.	
St. Nicolas Point Channel							
33395	- <i>Lighted Buoy 3</i>	19 54 43 N 75 11 33 W	FI G 4s		4	Green.	

(1) No.	(2) Name and Location	(3) Position	(4) Characteristic	(5) Height	(6) Range	(7) Structure	(8) Remarks
WEST INDIES (Cuba) - Seventh District							
33400	- LIGHT 4 Marks southern edge of shoal.		FI R 4s	12	3	TR on pile.	
33405	- LIGHT 5		FI G 4s	15	4	SG on pile.	
33410	- LIGHT 6		FI R 4s	15	3	TR on pile.	
33415	- LIGHT 7		FI G 4s	15	3	SG on pile.	
Guantanamo Bay							
33425	- Lighted Buoy 3		FI G 2.5s		3	Green.	
33430	- Lighted Buoy 4		FI R 2.5s		3	Red.	
33435	McCALLA HILL LIGHT	19 54 54 N 75 09 36 W	F R	175			Maintained by U.S. Navy.
33440	FISHERMAN POINT LIGHT	19 55 12 N 75 09 42 W	FI W 4s	28	5	NB on skeleton tower on pyramidal base.	Visible all around.
33445	- Lighted Buoy 5		FI G 2.5s		3	Green.	
33450	- Lighted Buoy 6		FI R 2.5s		3	Red.	
33455	- Lighted Buoy 7		FI G 2.5s		3	Green.	
33460	- Intake Pipe Junction Buoy	19 55 06 N 75 09 30 W				Red and black bands; nun.	Maintained by U.S. Navy.
33465	CORINASO POINT LIGHT	19 55 06 N 75 09 18 W	FI G 6s	42	4	NB on skeleton tower.	Visible all around.
Corinaso Cove							
33470	- Lighted Buoy 2	19 55 12 N 75 09 12 W	Q R		3	Red.	
33475	- Buoy 4					Red nun.	
33480	- Buoy 6					Red nun.	
33485	- Buoy 8					Red nun.	
Radio Point							
33490	- LIGHT 1	19 55 18 N 75 09 00 W	FI G 4s	15	3	SG on pile.	
33495	- Buoy 3 Marks shoal.					Green can.	
Deer Point Channel							
33500	- LIGHT 1	19 55 30 N 75 08 54 W	FI G 4s	10	4	SG on pile.	
33505	- LIGHT 2	19 55 24 N 75 08 53 W	Q R	14	3	TR on pile.	
33510	- LIGHT 3		Q G	12	3	SG on pile.	
33515	- LIGHT 4		FI R 4s	11	3	TR on pile.	
33520	- LIGHT 5		FI G 4s	14	3	SG on dolphin.	
33525	- JUNCTION LIGHT DP	19 55 18 N 75 08 42 W	FI (2+1) R 6s	13	3	JR on pile.	
33530	EVANS POINT LIGHT 8		FI R 4s	10	3	TR on pile.	

(1) No.	(2) Name and Location	(3) Position	(4) Characteristic	(5) Height	(6) Range	(7) Structure	(8) Remarks
WEST INDIES (Cuba) - Seventh District							
33535	MUD ISLAND LIGHT 1	19 55 12 N 75 08 42 W	FI G 6s	7	3	SG on pile.	
33540	<i>Guantanamo Bay Lighted Buoy 9</i>	19 56 24 N 75 08 30 W	FI G 2.5s		3	Green.	
Marine Site Two Channel							
33545	- LIGHT 1	19 55 54 N 75 08 06 W	FI G 4s	10	4	SG on dolphin.	
33550	- LIGHT 2		FI R 4s	10	4	TR on pile.	
33555	<i>Guantanamo Bay Lighted Buoy 10</i>		FI R 2.5s		3	Red.	
33560	MARINE BOAT CHANNEL LIGHT 2	19 56 12 N 75 07 48 W	FI R 4s	13	3	TR on pile.	
Watergate Channel							
33565	- <i>Lighted Buoy 1</i>	19 56 24 N 75 08 54 W	Q G		3	Green.	
33570	- LIGHT 2		Q R	13	3	TR on pile.	
33575	- LIGHT 4		FI R 4s	11	3	TR on pile.	
33580	- LIGHT 5		FI G 4s	14	4	SG on dolphin.	
33585	- Buoy 6					Red nun.	
33590	CAYO TOMATE JUNCTION LIGHT CT	19 57 00 N 75 07 54 W	FI (2+1) R 6s	14	3	JR on dolphin.	
33595	<i>Eagle Channel Lighted Buoy 1</i>	19 57 17 N 75 08 09 W	FI G 4s		4	Green.	
33600	GRANADILLO BAY LIGHT 2	19 56 48 N 75 07 30 W	FI R 4s	13	3	TR on dolphin.	

Section 26

Intracoastal Waterway South Carolina - Little River to Beaufort River

(1) No.	(2) Name and Location	(3) Position	(4) Characteristic	(5) Height	(6) Range	(7) Structure	(8) Remarks
INTRACOASTAL WATERWAY (South Carolina) - Seventh District							
MYRTLE GROVE SOUND AND CAPE FEAR RIVER TO CASINO CREEK (Chart 11534)							
Little River - Winyah Bay							
33605	- Daybeacon 2	33 52 14 N 78 34 17 W				TR-TY on pile.	
33610	- LIGHT 4		FI R 4s	16	3	TR-TY on pile.	
33615	- Daybeacon 6					TR-TY on pile.	
33620	- LIGHT 7		FI G 4s	12	4	SG-SY on pile.	
33625	- Daybeacon 8					TR-TY on pile.	
33630	- LIGHT 9		FI G 4s	16	4	SG-SY on dolphin.	
33635	- LIGHT 11		FI G 4s	16	4	SG-SY on dolphin.	
33640	- Daybeacon 13					SG-SY on pile.	
33645	- LIGHT 14		FI R 4s	16	3	TR-TY on dolphin.	
33647	Little River-Winyah Bay Obstruction Daybeacon B	33 51 21 N 78 39 01 W				NW on pile worded DANGER ROCKS.	Marks rock.
33650	- Daybeacon 14A					TR-TY on pile.	
33655	- Daybeacon 15					SG-SY on pile.	
33657	Little River-Winyah Bay Obstruction Daybeacon C	33 49 52 N 78 41 40 W				NW on pile worded DANGER ROCKS.	
33660	- Daybeacon 15A					SG-SY on pile.	
33665	- Daybeacon 16					TR-TY on pile.	
33670	- Daybeacon 16A					TR-TY on pile.	
33675	- Daybeacon 17					SG-SY on pile.	
33680	- Daybeacon 17A					SG-SY on pile.	
33685	- Daybeacon 18					TR-TY on pile.	
33690	- Daybeacon 19					SG-SY on pile.	
33693	Little River-Winyah Bay Obstruction Daybeacon D	33 48 49 N 78 43 33 W				NW on pile worded DANGER ROCKS.	
33695	- Daybeacon 20					TR-TY on pile.	
33700	- Daybeacon 21					SG-SY on pile.	
33705	- Daybeacon 21A					SG-SY on pile.	
33705.5	- Daybeacon 21B					SG on pile.	
33710.1	BAREFOOT LANDING DOLPHIN EAST OBSTRUCTION LIGHT	33 48 08 N 78 44 41 W	FI W 4s	12		On dolphin.	Private aid.

(1) No.	(2) Name and Location	(3) Position	(4) Characteristic	(5) Height	(6) Range	(7) Structure	(8) Remarks
INTRACOASTAL WATERWAY (South Carolina) - Seventh District							
33710.2	BAREFOOT LANDING DOLPHIN WEST OBSTRUCTION LIGHT	33 48 15 N 78 44 19 W	FI W 4s	12		On dolphin.	Private aid.
33710.5	- Daybeacon 22A					TR on pile.	
33715	MYRTLE BEACH NORTH PIER LIGHTS (2)	33 44 30 N 78 51 48 W	F W	8		On pier.	Private aids.
33720	- Daybeacon 23					SG-SY on pile.	
33725	- Daybeacon 24					TR-TY on pile.	
33730	MYRTLE BEACH SOUTH PIER LIGHTS (2)	33 44 00 N 78 53 00 W	F W	8		On pier.	Private aids.
33735	- Daybeacon 25					SG-SY on pile.	
33740	- Daybeacon 26					TR-TY on pile.	
33745	- LIGHT 26A		FI R 4s	12	3	TR-TY on pile.	
33750	- Daybeacon 27					SG-SY on pile.	
33755	- LIGHT 27A		FI G 4s	16	4	SG-SY on dolphin.	
Waccamaw River							
33760	- Daybeacon 1	33 40 00 N 79 04 00 W				SG on pile.	
33765	- Daybeacon 2					TR on pile.	
33770	- Daybeacon 3					SG on pile.	
33775	- Daybeacon 4					TR on pile.	
33780	- Daybeacon 5					SG on pile.	
33785	- Daybeacon 6					TR on pile.	
33790	- Daybeacon 8					TR on pile.	
33795	- Daybeacon 10					TR on pile.	
33800	- Daybeacon 12					TR on pile.	
33805	- Buoy 14					Red nun.	
33810	- Daybeacon 16					TR on pile.	
Little River - Winyah Bay							
33815	- LIGHT 29		FI G 4s	13	4	SG-SY on pile.	
33820	- Little River-Winyah Bay Daybeacon 31	33 39 31 N 79 04 54 W				SG-SY on pile.	
33825	- LIGHT 32	33 39 28 N 79 05 01 W	FI R 4s	11	3	TR-TY on pile.	
33830	- LIGHT 33		FI G 4s	16	4	SG-SY on dolphin.	
33835	- Daybeacon 35					SG-SY on pile.	
33840	- LIGHT 36		FI R 4s	16	3	TR-TY on pile.	
33845	- LIGHT 38		FI R 4s	12	3	TR-TY on pile.	
33850	- LIGHT 39		FI G 4s	16	4	SG-SY on dolphin.	
33855	- LIGHT 40		FI R 4s	16	3	TR-TY on dolphin.	

(1) No.	(2) Name and Location	(3) Position	(4) Characteristic	(5) Height	(6) Range	(7) Structure	(8) Remarks
INTRACOASTAL WATERWAY (South Carolina) - Seventh District							
33860	- LIGHT 41		FI G 4s	16	4	SG-SY on dolphin.	
33865	- LIGHT 43		FI G 4s	12	4	SG-SY on pile.	
33870	- LIGHT 44		FI R 4s	12	3	TR-TY on pile.	
33875	- LIGHT 47		FI G 4s	16	4	SG-SY on pile.	
33880	- LIGHT 48		FI R 4s	12	3	TR-TY on pile.	
33885	- Daybeacon 50					TR-TY on pile.	
33890	- Daybeacon 51					SG-SY on pile.	
33895	- LIGHT 53		FI G 4s	16	4	SG-SY on dolphin.	
33900	- LIGHT 54		FI R 4s	16	3	TR-TY on dolphin.	
33905	- Daybeacon 56					TR-TY on pile.	
33910	Grand Stand Obstruction Daybeacon					NW on dolphin worded DANGER SUBMERGED PIPELINE.	Private aid.
33915	- LIGHT 57		FI G 4s	16	4	SG-SY on dolphin.	
33920	- Daybeacon 58					TR-TY on pile.	
33930	- LIGHT 63		FI G 4s	16	4	SG-SY on dolphin.	
33935	Little River-Winyah Bay Buoy 64	33 32 17 N 79 05 58 W				Red nun with yellow triangle.	
33940	- LIGHT 65		FI G 4s	16	4	SG-SY on dolphin.	
33945	- LIGHT 66		FI R 4s	16	3	TR-TY on dolphin.	
33950	- LIGHT 67		FI G 4s	16	4	SG-SY on dolphin.	
33955	- Daybeacon 69					SG-SY on pile.	
33960	- LIGHT 71		FI G 4s	16	4	SG-SY on dolphin.	
33965	- LIGHT 73		FI G 4s	12	4	SG-SY on pile.	
33970	- Daybeacon 75					SG-SY on pile.	
33975	- Daybeacon 76					TR-TY on pile.	
33980	- LIGHT 77		FI G 4s	16	4	SG-SY on pile.	
33985	- LIGHT 78		FI R 4s	12	3	TR-TY on pile.	
33990	- LIGHT 79		FI G 4s	16	4	SG-SY on dolphin.	
33995	HERITAGE PLANTATION PIER NORTH OBSTRUCTION LIGHT	33 26 30 N 79 10 48 W	F W	3		On pier.	Private aid.
34000	HERITAGE PLANTATION PIER SOUTH OBSTRUCTION LIGHT	33 26 24 N 79 10 48 W	F W	3		On pier.	Private aid.
34005	- LIGHT 83		FI G 4s	16	4	SG-SY on dolphin.	
34010	- LIGHT 84		FI R 4s	12	3	TR-TY on pile.	
34015	- LIGHT 85		FI G 4s	12	4	SG-SY on dolphin.	
34020	- Daybeacon 86					TR-TY on pile.	
34025	- Daybeacon 88					TR-TY on pile.	

(1) No.	(2) Name and Location	(3) Position	(4) Characteristic	(5) Height	(6) Range	(7) Structure	(8) Remarks
INTRACOASTAL WATERWAY (South Carolina) - Seventh District							
34030	- Daybeacon 89					SG-SY on pile.	
34035	- LIGHT 90		F I R 4s	12	3	TR-TY on pile.	
34040	- Daybeacon 91					SG-SY on pile.	
34045	- LIGHT 94		F I R 4s	16	3	TR-TY on dolphin.	
34048	LITTLE-RIVER WINYAH BAY LIGHT 95	32 21 06 N 79 15 52 W	F I G 4s	16	4	SG-SY on pile.	
34050	- LIGHT W	33 21 00 N 79 16 18 W	F I R (2+1) 6s	12	3	JR on pile.	
Winyah Bay							
34055 2150	- CHANNEL LIGHT 40		Q R	16	3	TR-SY on dolphin.	
34060 2145	- Channel Lighted Buoy 39		Q G		3	Green with yellow triangle.	
34065 2140	- Channel Lighted Buoy 38		Q R		3	Red with yellow square.	
34070 2135	- CHANNEL LIGHT 37		F I G 2.5s	16	3	SG-TY on pile.	
34075 2130	- Channel Lighted Buoy 36		F I R 2.5s		3	Red with yellow square.	
34080 2125	- Channel Lighted Buoy 34		F I R 4s		3	Red with yellow square.	
34085 2110	- CHANNEL LIGHT 33		F I G 4s	16	4	SG-TY on dolphin.	
34090 2105	- Channel Lighted Buoy 32	33 18 42 N 79 17 06 W	F I R 2.5s	16	3	TR-SY.	
34095 2100	- Channel lighted Buoy 30		Q R		3	Red with yellow square.	
Little River - Winyah Bay							
34100	- LIGHT 96	33 17 54 N 79 17 12 W	F I R 2.5s	16	3	TR-TY on pile.	
34100.5	- Daybeacon 97					SG-SY on pile.	
34105	- LIGHT 98		F I R 4s	12	3	TR-TY on pile.	
34110	- LIGHT 100	33 16 24 N 79 16 36 W	F I R 4s	16	3	TR-TY on pile.	
Winyah Bay - Charleston Harbor							
34115	- LIGHT 2	33 15 36 N 79 15 30 W	F I R 4s	12	3	TR-TY on pile.	
34120	- LIGHT 4		F I R 4s	16	3	TR-TY on dolphin.	
34125	- Daybeacon 5					SG-SY on pile.	
34130	- LIGHT 7		F I G 4s	12	4	SG-SY on pile.	
34135	- Daybeacon 9					SG-SY on pile.	
34140	- Range A Front Daybeacon	33 10 24 N 79 17 18 W				KRW-I on pile.	
34145	- Range A Rear Daybeacon 350 yards, 211° from front daybeacon.					KRW on pile.	

(1) No.	(2) Name and Location	(3) Position	(4) Characteristic	(5) Height	(6) Range	(7) Structure	(8) Remarks
INTRACOASTAL WATERWAY (South Carolina) - Seventh District							
34150	- LIGHT 12		FI R 4s	12	3	TR-TY on dolphin.	
34155	- Range B Front Daybeacon	33 10 12 N 79 17 42 W				KRW-I on pile.	
34160	- Range B Rear Daybeacon 300 yards, 235° from front daybeacon.					KRW on dolphin.	
34165	- LIGHT 15		FI G 4s	16	4	SG-SY on dolphin.	
34170	- Daybeacon 16					TR-TY on pile.	
34175	- LIGHT 18	33 10 18 N 79 18 12 W	FI R 4s	12	3	TR-TY on pile.	
34180	- Daybeacon 19					SG-SY on pile.	
34185	- LIGHT 22		FI R 4s	12	3	TR-TY on pile.	
34190	- Daybeacon 24					TR-TY on pile.	
34195	- LIGHT 25		FI G 4s	12	4	SG-SY on pile.	
34200	- Daybeacon 26					TR-TY on pile.	
34205	- Daybeacon 27					SG-SY on pile.	
34210	- LIGHT 29	33 06 24 N 79 23 30 W	FI G 4s	12	4	SG-SY on pile.	
CASINO CREEK TO BEAUFORT RIVER (Chart 11518)							
Winyah Bay - Charleston Harbor							
34215	- LIGHT 30		FI R 4s	12	3	TR-TY on pile.	
34220	- LIGHT 31		FI G 2.5s	16	3	SG-SY on pile.	
34225	- Daybeacon 32					TR-TY on pile.	
34230	- Daybeacon 33					SG-SY on pile.	
34235	- LIGHT 35		FI G 4s	12	4	SG-SY on pile.	
34237	- Daybeacon 35A					SG-SY on pile.	
34240	- Daybeacon 37					SG-SY on pile.	
34245	- LIGHT 38		FI R 4s	12	3	TR-TY on dolphin.	
34250	- Daybeacon 39					SG-SY on pile.	
34255	- LIGHT 40		FI R 4s	12	3	TR-TY on pile.	
34260	- Daybeacon 42					TR-TY on pile.	
34265	- LIGHT 43	33 03 00 N 79 31 06 W	FI G 4s	16	4	SG-SY on dolphin.	
34270	- Daybeacon 44					TR-TY on pile.	
34275	- LIGHT 45		FI G 4s	12	4	SG-SY on pile.	
34280	- LIGHT 46		FI R 4s	12	3	TR-TY on pile.	
34285	- Daybeacon 47					SG-SY on pile.	
34290	- LIGHT 48		FI R 4s	12	3	TR-TY on pile.	
34295	- Daybeacon 49					SG-SY on pile.	

(1) No.	(2) Name and Location	(3) Position	(4) Characteristic	(5) Height	(6) Range	(7) Structure	(8) Remarks
INTRACOASTAL WATERWAY (South Carolina) - Seventh District							
34300	- LIGHT 50	30 02 30 N 79 33 06 W	F I R 4s	12	3	TR-TY on pile.	
34305	- Daybeacon 51					SG-SY on pile.	
34310	- Daybeacon 55					SG-SY on pile.	
34315	- Daybeacon 57					SG-SY on pile.	
34320	- Daybeacon 61					SG-SY on pile.	
34325	- Daybeacon 64					TR-TY on pile.	
34330	- LIGHT 65		F I G 4s	16	4	SG-SY on pile.	
34335	- Daybeacon 67					SG-SY on pile.	
34340	- LIGHT 68		F I R 4s	16	3	TR-TY on pile.	
34345	- Daybeacon 69					SG-SY on pile.	
34350	- LIGHT 71		F I G 4s	12	4	SG-SY on pile.	
34355	- Daybeacon 73					SG-SY on pile.	
34360	MOORES LANDING PIER LIGHTS (2)		F R	12		On end of pier.	Private aids.
34365	- Daybeacon 74					TR-TY on pile.	
34370	- LIGHT 76		F I R 4s	16	3	TR-TY on pile.	
34375	- Daybeacon 78	32 55 38 N 79 39 30 W				TR-TY on pile.	
34380	- LIGHT 80		F I R 4s	16	3	TR-TY on pile.	
34385	- LIGHT 82		F I R 4s	12	3	TR-TY on pile.	
34390	- Daybeacon 84					TR-TY on pile.	
34395	- LIGHT 86	32 54 12 N 79 40 30 W	F I R 4s	16	3	TR-TY on pile.	
34400	- Daybeacon 88					TR-TY on pile.	
34405	- LIGHT 89		F I G 4s	12	4	SG-SY on pile.	
34410	- Daybeacon 90					TR-TY on pile.	
34415	- LIGHT 92		F I R 4s	12	4	TR-TY on pile.	
34420	- Daybeacon 94					TR-TY on pile.	
34425	- LIGHT 96		F I R 4s	12	3	TR-TY on pile.	
34430	- Daybeacon 97	32 52 00 N 79 42 49 W				SG-SY on pile.	
34435	- LIGHT 99		F I G 4s	16	4	SG-SY on pile.	
34440	- Daybeacon 100	32 51 30 N 79 43 24 W				TR-TY on pile.	
34445	- Daybeacon 101					SG-SY on pile.	
34450	- Daybeacon 102					TR-TY on pile.	
34455	- LIGHT 103	32 51 02 N 79 43 45 W	F I G 4s	16	4	SG-SY on pile.	
34460	- Daybeacon 104					TR-TY on pile.	

(1) No.	(2) Name and Location	(3) Position	(4) Characteristic	(5) Height	(6) Range	(7) Structure	(8) Remarks
INTRACOASTAL WATERWAY (South Carolina) - Seventh District							
34465	- Daybeacon 105					SG-SY on pile.	
34470	- Daybeacon 106					TR-TY on pile.	
34475	- LIGHT 108		FI R 4s	16	3	TR-TY on dolphin.	
34480	- Daybeacon 109	32 50 00 N 79 44 30 W				SG-SY on pile.	
34485	- Daybeacon 110					TR-TY on pile.	
34490	- LIGHT 111		FI G 4s	16	4	SG-SY on pile.	
34495	- Daybeacon 113					SG-SY on pile.	
34500	- Daybeacon 115	32 48 54 N 79 45 06 W				SG-SY on pile.	
34505	- LIGHT 116		FI R 4s	16	3	TR-TY on pile.	
34510	- Daybeacon 117					SG-SY on pile.	
34510.5	- Daybeacon 117A					SG on pile.	
34515	- LIGHT 118		FI R 4s	16	3	TR-TY on dolphin.	
34520	- Daybeacon 119					SG-SY on pile.	
34525	- Daybeacon 121	32 46 36 N 79 49 48 W				SG-SY on pile.	
34530	- Daybeacon 122	32 46 06 N 79 51 06 W				TR-TY on pile.	
34535	- Daybeacon 123					SG-SY on pile.	
34540	- LIGHT 125		FI G 4s	12	4	SG-SY on pile.	
34545	- Buoy 126					Red nun with yellow triangle.	
34550	- LIGHT 127		FI G 4s	16	4	SG-SY on pile.	
34555	- LIGHT 130	32 46 06 N 79 52 12 W	FI R 4s	12	3	TR-TY on dolphin.	
34560	- RANGE C FRONT LIGHT	32 46 06 N 79 51 54 W	Q R	12		KRW-I on pile.	Visible all around.
34565	- RANGE C REAR LIGHT 321 yards, 074.2° from front light.		Iso R 6s	39		KRW on dolphin.	Visible all around.
Charleston Harbor							
34570 2635	- <i>South Channel Lighted Buoy 2</i>	32 45 36 N 79 52 54 W	FI R 2.5s		3	Red with yellow triangle.	
34575 2650	<i>Battery Point Lighted Buoy BP</i> Marks shoal.	32 45 36 N 79 55 06 W	FI (2+1) R 6s		3	Red with green band and yellow triangle.	
34580 2625	- SOUTH CHANNEL RANGE FRONT LIGHT	32 45 32 N 79 55 37 W	Q G	13		KRW-I on dolphin.	Visible all around; higher intensity on rangeline.
34585 2630	- SOUTH CHANNEL RANGE REAR LIGHT 633 yards, 269.1° from front light.		Iso G 6s	42		KRW on skeleton tower on piles.	Visible 2° each side of rangeline.
34590 3570	ASHLEY RIVER APPROACH RANGE FRONT LIGHT	32 46 26 N 79 57 05 W	Q R	20	3	KRW-I on dolphin.	Visible 2° each side of range line. Passing light visible all around.

(1) No.	(2) Name and Location	(3) Position	(4) Characteristic	(5) Height	(6) Range	(7) Structure	(8) Remarks
INTRACOASTAL WATERWAY (South Carolina) - Seventh District							
34595 3575	ASHLEY RIVER APPROACH RANGE REAR LIGHT 573 yards, 297° from front light.		Iso R 6s	37		KRW on white skeleton structure on piles.	Visible 2° each side of rangeline.
34600 3585	Ashley River Buoy 2					Red nun with yellow triangle.	
34605 3590	ASHLEY RIVER LIGHT 3	32 46 12 N 79 56 42 W	FI G 6s	12	4	SG-SY on dolphin.	
Wappoo Cut							
34610	- Daybeacon 1	32 46 18 N 79 57 06 W				SG-SY on pile.	
34615	- Daybeacon 3					SG-SY on pile.	
34620	- Daybeacon 4					TR-TY on pile.	
34625	- Daybeacon 9	32 45 56 N 79 59 02 W				SG-SY on pile.	
Charleston Harbor - Savannah River							
Stono River							
34630 3850	- PREFERRED CHANNEL LIGHT B	32 46 00 N 80 00 06 W	FI (2+1) G 6s	16	3	JG-SY on pile.	
34630.5	- Daybeacon 18					TR-TY on pile.	
34635	- Daybeacon 19A					SG-SY on pile.	
34640	- Daybeacon 20					TR-TY on pile.	
34645	- LIGHT 21		FI G 4s	12	4	SG-SY on pile.	
34650	- RANGE A AND B FRONT LIGHT	32 46 42 N 80 03 06 W	Q R	10		KRW-I on dolphin.	Visible all around; higher intensity on rangeline; see Range B Rear Light.
34655	- RANGE A REAR LIGHT 320 yards, 295.9° from front light.		Iso R 6s	24		KRW on pile.	Visible 4° each side of rangeline.
34660	- LIGHT 21A		FI G 4s	12	4	SG-SY on pile.	
34665	- LIGHT 23		FI G 4s	16	4	SG-SY on dolphin.	
34670	- RANGE B REAR LIGHT 210 yards, 059° from front light.		Iso R 6s	24		KRW on pile.	Visible 4° each side of rangeline; see Range B Front Light.
34675	- LIGHT 25		FI G 4s	12	4	SG-SY on pile.	Higher intensity up and downstream.
34680	- Daybeacon 27					SG-SY on pile.	
34685	- RANGE C FRONT LIGHT	32 46 30 N 80 04 30 W	Q R	12		KRW-I on dolphin.	Visible all around; higher intensity on rangeline.
34690	- RANGE C REAR LIGHT 127 yards, 099.2° from front light.		Iso R 6s	18		KRW on pile.	Visible 4° each side of rangeline.
34695	- Daybeacon 28					TR-TY on pile.	
34700	- LIGHT 30		FI R 4s	16	3	TR-TY on dolphin.	
34705	- LIGHT 31		FI G 4s	12	4	SG-SY on pile.	
34710	- RANGE D FRONT LIGHT	32 47 16 N 80 06 04 W	Q R	10		KRW-I on pile.	Visible all around; higher intensity on rangeline.

(1) No.	(2) Name and Location	(3) Position	(4) Characteristic	(5) Height	(6) Range	(7) Structure	(8) Remarks
INTRACOASTAL WATERWAY (South Carolina) - Seventh District							
34715	- RANGE D REAR LIGHT 240 yards, 314.5° from front light.		Iso R 6s	18		KRW on tripod.	Visible 4° each side of rangeline.
34720	- Daybeacon 36					TR-TY on pile.	
34725	- Daybeacon 37					SG-SY on pile.	
34730	- LIGHT 39		FI G 4s	16	4	SG-SY on dolphin.	
34733	Stono River Daybeacon 40	32 46 49 N 80 07 09 W				TR-TY on dolphin.	
34735	- Daybeacon 41					SG-SY on pile.	
34740	- Daybeacon 45					SG-SY on pile.	
34745	JOHNS ISLAND DOCK OBSTRUCTION LIGHT		F G	11		On dock.	Private aid.
34750	- Daybeacon 48					TR-TY on pile.	
34755	- Daybeacon 49					SG-SY on pile.	
34760	- Daybeacon 51					SG-SY on pile.	
34765	- Daybeacon 52					TR-TY on pile.	
34770	- LIGHT 53		FI G 4s	16	4	SG-SY on pile.	
34775	- DOCK LIGHT	32 44 48 N 80 08 30 W	F G	12		On dock.	Private aid.
34780	- Daybeacon 54					TR-TY on pile.	
34785	- LIGHT 55		FI G 4s	12	4	SG-SY on pile.	
34790	- Daybeacon 57					SG-SY on pile.	
34795	- Daybeacon 57A					SG-SY on pile.	
34800	- Daybeacon 59					SG-SY on pile.	
34805	- Daybeacon 60					TR-TY on pile.	
34810	- Daybeacon 61					SG-SY on pile.	
34815	- LIGHT 63		FI G 4s	13	4	SG-SY on pile.	
34820	- Daybeacon 64					TR-TY on pile.	
Wadmalaw River							
34825	- LIGHT 69		FI G 4s	12	4	SG-SY on pile.	
34830	- Daybeacon 73					SG-SY on pile.	
34835	- LIGHT 77		FI G 4s	16	4	SG-SY on piles.	
34840	- RANGE A FRONT LIGHT	32 42 36 N 80 11 30 W	Q R	16		KRW-I on dolphin.	Visible all around; higher intensity on rangeline.
34845	- RANGE A REAR LIGHT 220 yards, 047.5° from front light.		Iso R 6s	25		KRW on skeleton tower on piles.	Visible 4° each side of rangeline.
34850	- Daybeacon 78					TR-TY on pile.	
34855	- Daybeacon 79					SG-SY on pile.	
34860	- LIGHT 80		FI R 4s	16	3	TR-TY on dolphin.	
34865	- Daybeacon 81					SG-SY on pile.	

(1) No.	(2) Name and Location	(3) Position	(4) Characteristic	(5) Height	(6) Range	(7) Structure	(8) Remarks
INTRACOASTAL WATERWAY (South Carolina) - Seventh District							
34870	- LIGHT 82		F I R 4s	12	3	TR-TY on dolphin.	
34873	- Daybeacon 82A					TR-TY on pile.	
34875	- LIGHT 83		F I G 4s	16	4	SG-SY on pile.	
34880	- LIGHT 86		F I R 4s	12	3	TR-TY on pile.	
34885	- Daybeacon 85					SG-SY on pile.	
34890	- Daybeacon 87					SG-SY on pile.	
34895	- Daybeacon 89					SG-SY on pile.	
34900	- LIGHT 91		F I G 4s	16	4	SG-SY on pile.	
34905	- Daybeacon 92					TR-TY on pile.	
34910	- LIGHT 94		F I R 4s	12	3	TR-TY on pile.	
34915	- Daybeacon 95					SG-SY on pile.	
34920	- Daybeacon 96					TR-TY on pile.	
34925	- LIGHT 97		F I G 4s	12	4	SG-SY on pile.	
34925.5	- Daybeacon 98					TR on pile.	
34930	- LIGHT 99		F I G 4s	12	4	SG-SY on pile.	
34930.5	- Daybeacon 100					TR on pile.	
34935	- Daybeacon 101					SG-SY on pile.	
34940	- LIGHT 102		F I R 4s	12	3	TR-TY on pile.	
34945	WHITE POINT LIGHT 110	32 37 44 N 80 16 35 W	F I R 4s	12	4	TR-TY on pile.	
Dawho River							
34950	- Dawho River Buoy 111	32 37 26 N 80 17 00 W					Green can with yellow square.
34955	- Daybeacon 112					TR-TY on pile.	
34960	- Buoy 113						Green can with yellow square.
34965	- LIGHT 115		F I G 4s	16	4	SG-SY on dolphin.	
34970	- Daybeacon 116					TR-TY on pile.	
34970.5	- Daybeacon 117					SG-SY on pile.	
34975	- Daybeacon 118	32 37 28 N 80 17 46 W					TR-TY on dolphin.
34980	- LIGHT 119	32 37 24 N 80 17 48 W	F I G 4s	16	4	SG-SY on pile.	
34985	- Daybeacon 120					TR-TY on pile.	
34990	- LIGHT 121		F I G 4s	16	4	SG-SY on pile.	
34995	- LIGHT 125		F I G 4s	16	4	SG-SY on dolphin.	
35000	- Daybeacon 126					TR-TY on pile.	
35005	- Daybeacon 128					TR-TY on pile.	
35010	- LIGHT 130		F I R 4s	16	3	TR-TY on dolphin.	

(1) No.	(2) Name and Location	(3) Position	(4) Characteristic	(5) Height	(6) Range	(7) Structure	(8) Remarks
INTRACOASTAL WATERWAY (South Carolina) - Seventh District							
North Creek							
35015	WHOOPING ISLAND PIER OBSTRUCTION LIGHT	32 38 12 N 80 20 24 W	FI W 2.5s	18		On pier.	Private aid.
35020	- Daybeacon 132	32 38 06 N 80 20 48 W				TR-TY on pile.	
35025	- Daybeacon 133					SG-SY on pile.	
35030	- LIGHT 135		FI G 4s	12	4	SG-SY on pile.	
35035	- LIGHT 137		FI G 4s	18	4	SG-SY on dolphin.	
35040	- Daybeacon 138					TR-TY on pile.	
35045	- Daybeacon 139					SG-SY on pile.	
Watts Cut							
35050	- Daybeacon 141	32 37 03 N 80 22 35 W				SG-SY on pile.	
35055	- LIGHT 143		FI G 4s	12	4	SG-SY on pile.	
35060	- Daybeacon 145					SG-SY on pile.	
South Edisto River							
35065	- Daybeacon 147					SG-SY on pile.	
35070	- RANGE A FRONT LIGHT	32 35 18 N 80 24 00 W	Q R	10		KRW-I on dolphin.	Visible all around; higher intensity on rangeline.
35075	- RANGE A REAR LIGHT 109 yards, 206.2° from front light.		Iso R 6s	24		KRW on dolphin.	Visible 4° each side of rangeline.
35080	- Daybeacon 149	32 35 36 N 80 23 42 W				SG-SY on pile.	
35085	- LIGHT 151		FI G 4s	12	4	SG-SY on pile.	
35090	- Daybeacon 152					TR-TY on pile.	
35095	- Daybeacon 152A					TR-TY on pile.	
35100	- Daybeacon 154					TR-TY on pile.	
35105	- Daybeacon 156					TR-TY on pile.	
35110	- RANGE C FRONT LIGHT	32 33 06 N 80 25 20 W	Q R	10		KRW on skeleton tower.	Visible all around; higher intensity on rangeline.
35115	- RANGE C REAR LIGHT 204 yards, 243.6° from front light.		Iso R 6s	24		KRW on dolphin.	Visible 4° each side of rangeline.
35120	- Daybeacon 157					SG-SY on pile.	
35125	- Daybeacon 159					SG-SY on pile.	
35130	- Daybeacon 161					SG-SY on pile.	
35135	- Daybeacon 161A					SG-SY on pile.	
35140	FENWICK CUT LIGHT 162	32 32 12 N 80 24 42 W	FI R 4s	12	3	TR-TY on pile.	
35140.5	- Daybeacon 162A					TR-TY on pile.	

(1) No.	(2) Name and Location	(3) Position	(4) Characteristic	(5) Height	(6) Range	(7) Structure	(8) Remarks
INTRACOASTAL WATERWAY (South Carolina) - Seventh District							
Ashepool River							
35145	- LIGHT 164		F I R 4s	12	3	TR-TY on pile.	
35150	- LIGHT 165		F I G 4s	16	4	SG-SY on dolphin.	
35155	- LIGHT 166	32 31 59 N 80 26 35 W	Q R	16	3	TR-TY on pile.	
Winyah Bay - Charleston Harbor							
Ashepool-Coosaw Cut-off							
35160	- Daybeacon 169					SG-SY on pile.	
35165	- Daybeacon 170					TR-TY on pile.	
35170	- Daybeacon 172					TR-TY on pile.	
35175	- LIGHT 173		F I G 4s	12	4	SG-SY on pile.	
35180	- Daybeacon 176					TR-TY on pile.	
35185	- Range Front Daybeacon	32 31 06 N 80 28 18 W				KRW-I on pile.	
35190	- Range Rear Daybeacon 150 yards, 130° from front daybeacon.					KRW on tripod.	
35195	- LIGHT 177		F I G 4s	18	4	SG-SY on pile.	
35195.3	- Daybeacon 180	32 31 02 N 80 29 28 W				TR on pile.	
35200	- Daybeacon 181					SG-SY on pile.	
35205	- LIGHT 184		F I R 4s	12	3	TR-TY on dolphin.	
35205.2	Ashepool-Coosaw Cutoff Daybeacon 185	32 30 35 N 80 30 09 W				SG-SY on pile.	
Charleston Harbor - Savannah River							
Coosaw River							
35210	- LIGHT 186 Marks shoal extending out between Combahee and Coosaw River.	32 30 25 N 80 30 26 W	F I R 2.5s	16	3	TR-TY on dolphin.	
35215	- LIGHT 187		F I G 4s	12	4	SG-SY on pile.	
35220	Bull Spit Daybeacon B	32 30 13 N 80 33 40 W				JR-TY on pile.	
35225	Parrot Creek Daybeacon 1					SG on pile.	
35230	Parrot Creek Daybeacon 2					TR on pile.	
35235	Parrot Creek Daybeacon 3					SG on pile.	Private aid.
35240	Parrot Creek Daybeacon 4					TR on pile.	Private aid.
35245	Parrot Creek Daybeacon 6					TR on pile.	Private aid.
35255	- LIGHT 189		F I G 4s	12	4	SG-SY on pile.	
35260	Lucy Point Creek Daybeacon 2					TR on pile.	
35265	- LIGHT 191		F I G 4s	12	4	SG-SY on pile.	

(1) No.	(2) Name and Location	(3) Position	(4) Characteristic	(5) Height	(6) Range	(7) Structure	(8) Remarks
INTRACOASTAL WATERWAY (South Carolina) - Seventh District							
35270	- Daybeacon 192					TR-TY on pile.	
35275	- LIGHT 194		FI R 4s	12	3	TR-TY on pile.	
35280	- Daybeacon 195					SG-SY on pile.	
35285	- LIGHT 198		FI R 4s	12	3	TR-TY on pile.	
35290	- Daybeacon 199					SG-SY on pile.	
35295	- LIGHT 200		FI R 4s	12	3	TR-TY on pile.	
35300	- Daybeacon 201					SG-SY on pile.	
35305	- LIGHT 203		FI G 4s	12	4	SG-SY on pile.	
35310	Coosaw River Daybeacon 206	32 30 16 N 80 39 55 W				TR-TY on pile.	
Brickyard Creek							
35315	- RANGE A FRONT LIGHT	32 30 12 N 80 40 36 W	Q R	12		KRW-I on pile.	Visible all around; higher intensity on rangeline.
35320	- RANGE A REAR LIGHT 300 yards, 267.5° from front light.		Iso R 6s	28		KRW on skeleton tower on piles.	Visible 4° each side of rangeline.
35325	- Daybeacon 209					SG-SY on pile.	
35330	- LIGHT 210	32 30 00 N 80 40 56 W	FI R 4s	12	3	TR-TY on pile.	
35335	- Daybeacon 211					SG-SY on pile.	
35340	- LIGHT 214		FI R 4s	12	3	TR-TY on pile.	
35345	- Daybeacon 216					TR-TY on pile.	
35350	- Daybeacon 217					SG-SY on pile.	
35355	- Daybeacon 219	32 28 54 N 80 41 24 W				SG-SY on pile.	
35360	- LIGHT 220		FI R 4s	12	3	TR-TY on pile.	
35365	- Daybeacon 221					SG-SY on pile.	
35370	- LIGHT 221A		FI G 4s	12	4	SG-SY on pile.	
35375	- LIGHT 224		FI R 4s	12	3	TR-TY on dolphin.	
Beaufort River							
35380	- Daybeacon 226	32 27 18 N 80 41 12 W				TR-TY on pile.	
35385	- LIGHT 228		FI R 4s	16	3	TR-TY on pile.	
35390	- Daybeacon 229					SG-SY on pile.	
35395	- Daybeacon 229A					SG-SY on pile.	
35400	- LIGHT 231		FI G 4s	16	4	SG-SY on pile.	
35405	- Daybeacon 232					TR-TY on pile.	
Marsh Harbor Marina							
35410	- Daybeacon 1	32 26 42 N 80 39 42 W				SG on pile.	Private aid.
35415	- Daybeacon 2					TR on pile.	Private aid.

(1) No.	(2) Name and Location	(3) Position	(4) Characteristic	(5) Height	(6) Range	(7) Structure	(8) Remarks
INTRACOASTAL WATERWAY (South Carolina) - Seventh District							
35420	- Daybeacon 3					SG on pile.	Private aid.
35425	- Daybeacon 4					TR on pile.	Private aid.
35430	- Daybeacon 5					SG on pile.	Private aid.
Beaufort River							
35435	- Daybeacon 233					SG-SY on pile.	
35440	- LIGHT 235	32 26 00 N 80 39 30 W	FI G 4s	12	4	SG-SY on pile.	
35445	- Daybeacon 237					SG-SY on pile.	
35450	Whitehall Point Daybeacon 1	32 25 30 N 80 40 00 W				SG on pile.	
35455	Whitehall Point Daybeacon 3					SG on pile.	
35460	- Daybeacon 239					SG-SY on pile.	
35465	- LIGHT 240		FI R 4s	16	3	TR-TY on pile.	
35470	- LIGHT 241		FI G 4s	12	4	SG-SY on pile.	
35475	- Daybeacon 241A					SG-SY on pile.	
35480	- LIGHT 242		FI R 4s	12	3	TR-TY on pile.	
35485	- Daybeacon 244					TR-TY on pile.	
35490 4325	- <i>Lighted Buoy 41</i>		Q G		3	Green with yellow triangle.	
35495 4315	BATTERY CREEK RANGE FRONT LIGHT	32 21 42 N 80 40 24 W	Q W	16		KRW-I on dolphin.	Visible all around; higher intensity on rangeline.
35500 4320	BATTERY CREEK RANGE REAR LIGHT 630 yards, 116.5° from front light.		Iso W 6s	36		KRW on skeleton tower on piles. On same structure as Beaufort River Range B Rear Light.	Visible all around; higher intensity on rangeline.

Section 27

Intracoastal Waterway Beaufort River, SC to St. Simons Sound, GA

(1) No.	(2) Name and Location	(3) Position	(4) Characteristic	(5) Height	(6) Range	(7) Structure	(8) Remarks
INTRACOASTAL WATERWAY (South Carolina) - Seventh District							
BEAUFORT RIVER TO ST. SIMONS SOUND (Chart 11507)							
Charleston Harbor - Savannah River							
Beaufort River							
35505 4295	- RANGE C FRONT LIGHT	32 20 06 N 80 39 24 W	Q W FI R 4s	16 12	3	KRW-I on pile.	Visible 2° each side of rangeline. Passing light obscured on rangeline.
35510 4300	- RANGE C REAR LIGHT 1450 yards, 149° from front light.		Iso W 6s	36		KRW on skeleton tower on piles.	Visible 2° each side of rangeline.
35515 4310	- Buoy 40					Red nun with yellow square.	
35520 4305	- Buoy 39					Green can with yellow square.	
35525 4290	- <i>Lighted Buoy 37</i>		Q G		3	Green with yellow triangle.	
35530 4270	- RANGE B FRONT LIGHT	32 20 59 N 80 39 50 W	Q W	16		KRW-I on dolphin.	Visible 2° each side of rangeline.
35535 4275	- RANGE B REAR LIGHT 1,320 yards, 342° from front light.		Iso W 6s	36		KRW on skeleton tower on piles. On same structure as Battery Creek Range Rear Light.	Visible all around; higher intensity on rangeline.
35540 4285	- Buoy 36					Red nun with yellow square.	
35545 4280	- Buoy 33					Green can with yellow triangle.	
35550 4225	- RANGE A FRONT LIGHT	32 19 42 N 80 38 54 W	Q W	16		KRW-I on dolphin.	Visible 2° each side of rangeline.
35555 4230	- RANGE A REAR LIGHT 1,400 yards, 005.5° from front light.		Iso W 6s	46		KRW on skeleton tower on piles.	Visible 2° each side of rangeline.
35560 4265	- <i>Lighted Buoy 31A</i>		Q G		4	Green with yellow triangle.	
35565 4260	- <i>Lighted Buoy 31</i>		FI G 4s		4	Green with yellow triangle.	
35570 4255	- Buoy 29					Green can with yellow triangle.	
35575 4250	- <i>Lighted Buoy 27</i>		FI G 4s		4	Green with yellow triangle.	
35580 4245	- Buoy 26					Red nun with yellow square.	
Charleston Harbor - Savannah River							
35585	Trenchards Inlet Tide Gage Daybeacon	32 20 06 N 80 32 36 W				NW on dolphin worded DANGER TIDE GAGE.	Private aid.
35590	Station Creek West End Tide Gage Daybeacon	32 16 42 N 80 38 30 W				NW on dolphin worded DANGER TIDE GAGE.	Private aid.

(1) No.	(2) Name and Location	(3) Position	(4) Characteristic	(5) Height	(6) Range	(7) Structure	(8) Remarks
INTRACOASTAL WATERWAY (South Carolina) - Seventh District							
35595 4235	PARRIS ISLAND SPIT LIGHT 246	32 16 42 N 80 40 00 W	F I R 4s	16	4	TR-TY on dolphin.	
35600	Parris Island Fish Haven Buoy	32 18 48 N 80 42 30 W				Yellow nun.	Private aid.
Port Royal Sound							
35605	- LIGHT 1	32 15 54 N 80 41 54 W	F I G 4s	16	4	SG-SY on dolphin.	
35610	Daws Island South Spit Buoy 2					Red nun with yellow triangle.	
Skull Creek							
35615	- Skull Creek Entrance Light 3	32 16 18 N 80 43 45 W	F I G 2.5s	16	3	SG-SY on dolphin.	
35620	- Daybeacon 4					TR-TY on pile.	
35625	- Daybeacon 5					SG-SY on pile.	
35630	RIBAUT ISLAND DOCKS A THROUGH G LIGHTS (7)	32 15 48 N 80 44 18 W	F W	11		On piers.	Private aids.
35635	- LIGHT 6		F I R 4s	12	3	TR-TY on pile.	
35640	- Daybeacon 7					SG-SY on pile.	
35645	- LIGHT 8		F I R 4s	16	3	TR-TY on pile.	
35650	- Daybeacon 9					SG-SY on pile.	
35655	- Skull Creek Daybeacon 9A	32 14 53 N 80 45 04 W				SG-SY on pile.	
35660	- Daybeacon 10					TR-TY on pile.	
35665	- LIGHT 11		F I G 4s	16	4	SG-SY on pile.	
35670	- Skull Creek Daybeacon 13	32 14 18 N 80 45 00 W				SG-SY on pile.	
35675	- Daybeacon 14					TR-TY on pile.	
35680	- LIGHT 15		F I G 4s	12	4	SG-SY on pile.	
35685	- Daybeacon 16					TR-TY on pile.	
35690	- Daybeacon 18					TR-TY on pile.	
35695	- Skull Creek Light 19	32 13 26 N 80 46 02 W	F I G 4s	12	4	SG-SY on pile.	
35700	- Skull Creek Daybeacon 20	32 13 30 N 80 46 17 W				TR-TY on pile.	
35705	- LIGHT 22		F I R 4s	16	3	TR-TY on pile.	
Jenkins Island Flat							
35710	- Range Front Daybeacon A	32 13 24 N 80 47 18 W				KRW-I on pile.	
35715	- Range Rear Daybeacon A 100 yards, 000° from front daybeacon.					KRW on pile.	
35720	- LIGHT 24	32 13 12 N 80 47 18 W	F I R 4s	12	3	TR-TY on pile.	
35725	- Daybeacon 27					SG-SY on pile.	

(1) No.	(2) Name and Location	(3) Position	(4) Characteristic	(5) Height	(6) Range	(7) Structure	(8) Remarks
INTRACOASTAL WATERWAY (South Carolina) - Seventh District							
Charleston Harbor - Savannah River							
35730	JARVIS CREEK LIGHT 1	32 12 33 N 80 46 52 W	FI G 4s	16	4	SG on pile.	
Calibogue Sound							
35735	- Daybeacon 28					TR-TY on pile.	
35740	- LIGHT 29		FI G 4s	16	4	SG-SY on pile.	
35740.5	- Daybeacon 29A					SG-SY on pile.	
May River							
35745	- Daybeacon 2	32 11 54 N 80 47 18 W				TR on pile.	
35750	- May River Daybeacon 4	32 12 01 N 80 48 06 W				TR on pile.	
35755	- Daybeacon 5					SG on pile.	
35760	- Daybeacon 6					TR on pile.	
35765	- Daybeacon 8					TR on pile.	
35770	- Daybeacon 9					SG on pile.	
35775	- Daybeacon 10					TR on pile.	
35780	- Daybeacon 11					SG on pile.	
35785	- Daybeacon 13					SG on pile.	
Calibogue Sound							
35790	- Daybeacon 30	32 10 00 N 80 48 30 W				TR-TY on pile.	
35795	- LIGHT 31		FI G 4s	18	4	SG-SY on pile.	
35800	- LIGHT 32		Q R	16	4	TR-TY on dolphin.	
Charleston Harbor - Savannah River							
35805	SAVAGE ISLAND LIGHT 34	32 09 00 N 80 51 06 W	FI R 4s	16	3	TR-TY on pile.	
35810	DAUFUSKIE ISLAND LIGHT 35		FI G 4s	12	4	SG-SY on pile.	
35815	Savage Island Daybeacon 36					TR-TY on pile.	
35815.5	BRADDOCK COVE CREEK JETTY LIGHT	31 07 16 N 80 49 25 W	FI W 2.5s	8		On pile.	Private aid.
35820	RAMSHORN CREEK LIGHT 37		FI G 4s	12	4	SG-SY on pile.	
35825	RAMSHORN CREEK LIGHT 39	32 06 48 N 80 53 48 W	FI G 4s	12	4	SG-SY on pile.	
New River							
35830	- LIGHT 40	32 06 12 N 80 53 48 W	FI R 4s	16	3	TR-TY on pile.	
35835	- Daybeacon 41	32 05 33 N 80 54 23 W				SG-SY on pile.	

(1) No.	(2) Name and Location	(3) Position	(4) Characteristic	(5) Height	(6) Range	(7) Structure	(8) Remarks
INTRACOASTAL WATERWAY (South Carolina) - Seventh District							
Walls Cut							
35840	- LIGHT 42	32 05 00 N 80 54 48 W	FI R 4s	16	3	TR-TY on dolphin.	
35845	- Daybeacon 43					SG-SY on pile.	
35850	- LIGHT 44		FI R 4s	12	3	TR-TY on pile.	
35855	- Daybeacon 46					TR-TY on pile.	
Fields Cut							
35860	- LIGHT 47	32 05 18 N 80 55 42 W	FI G 4s	16	4	SG-SY on dolphin.	
35865	- Buoy 48					Red nun with yellow triangle.	
35870	- LIGHT 50		FI R 4s	12	3	TR-TY on pile.	
INTRACOASTAL WATERWAY (Georgia) - Seventh District							
BEAUFORT RIVER TO ST. SIMONS SOUND (Chart 11507)							
Savannah River - St. Simons Sound							
Elba Island Cut							
35875	- JETTY LIGHT	32 04 18 N 80 58 06 W	FI W 2.5s	16	4	NW on pile worded DANGER SUBMERGED JETTY.	
35880	ELBA ISLAND CUT LIGHT 2	32 04 17 N 80 58 22 W	FI R 4s	12	3	TR-TY on pile.	
35885	- LIGHT 4		FI R 4s	12	3	TR-TY on pile.	
35890	- LIGHT 6		FI R 4s	12	3	TR-TY on pile.	
35895	- Daybeacon 8					TR-TY on pile.	
35900	- LIGHT 10	32 03 50 N 80 59 42 W	Q R	16	2	TR-TY on dolphin.	
35905	- Daybeacon 12	32 04 04 N 81 00 13 W				TR-TY on pile.	
35910	- Daybeacon 14	32 04 12 N 81 00 24 W				TR-TY on pile.	
35915	- LIGHT 15		FI G 4s	16	4	SG-SY on pile.	
South Channel							
35920	- Daybeacon A1	32 05 30 N 81 01 06 W				SG-SY on pile.	
35925	- Daybeacon A4					TR-TY on pile.	
35930	- Daybeacon A5					SG-SY on pile.	
35935	- Daybeacon A6					TR-TY on pile.	
35940	- Daybeacon A8					TR-TY on pile.	
35945	- Daybeacon A12	32 04 47 N 80 59 55 W				TR-TY on pile.	
35950	St. Augustine Creek Daybeacon A15	32 04 36 N 81 00 00 W				SG-SY on pile.	

(1) No.	(2) Name and Location	(3) Position	(4) Characteristic	(5) Height	(6) Range	(7) Structure	(8) Remarks
INTRACOASTAL WATERWAY (Georgia) - Seventh District							
35955	St. Augustine Creek Daybeacon A17					SG-SY on pile.	
35960	St. Augustine Creek Daybeacon A18					TR-TY on pile.	
Wilmington River							
35965	- LIGHT 19		FI G 4s	16	4	SG-SY on pile.	
35970	- Daybeacon 21					SG-SY on pile.	
35975	- Range A Front Daybeacon	32 04 12 N 81 01 12 W				KRW-I on pile.	
35980	- Range A Rear Daybeacon 200 yards, 224° from front daybeacon.					KRW on tripod.	
35985	- Range B Front Daybeacon	32 04 06 N 81 01 24 W				KRW-I on pile.	
35990	- Range B Rear Daybeacon 100 yards, 249° from front daybeacon.					KRW on tripod.	
35995	- LIGHT 25		FI G 4s	12	4	SG-SY on pile.	
36000	- Daybeacon 27					SG-SY on pile.	
36005	- Daybeacon 29					SG-SY on pile.	
36010	- LIGHT 30		Q R	12	3	TR-TY on pile.	
36011	TURNER'S CREEK NORTH OBSTRUCTION LIGHT	32 01 54 N 80 59 14 W	FI W 4s	9		On pier.	Private aid.
36012	TURNER'S CREEK SOUTH OBSTRUCTION LIGHT		FI W 4s	9		On pier.	Private aid.
36015	- LIGHT 31		FI G 4s	16	4	SG-SY on dolphin.	
36020	- Daybeacon 32					TR-TY on pile.	
36025	- Daybeacon 33					SG-SY on pile.	
36030	- LIGHT 34		FI R 4s	16	3	TR-TY on dolphin.	
36035	- Daybeacon 35	32 01 48 N 81 02 53 W				SG-SY on pile.	
36040	- LIGHT 36		FI R 2.5s	16	3	TR-TY on pile.	
36045	- Daybeacon 36A					TR-TY on pile.	
36050	- LIGHT 37		FI G 4s	16	4	SG-SY on dolphin.	
36055	- LIGHT 37A		FI G 4s	16	4	SG-SY on pile.	
36060	- Daybeacon 38					TR-TY on pile.	
Skidaway River							
36065	- LIGHT 40	32 00 42 N 81 00 54 W	FI R 4s	16	3	TR-TY on pile.	
36070	- LIGHT 42		FI R 4s	16	3	TR-TY on pile.	
36075	- Daybeacon 44					TR-TY on pile.	
36080	- LIGHT 43		FI G 4s	16	4	SG-SY on pile.	
36085	- Daybeacon 44A					TR-TY on pile.	

(1) No.	(2) Name and Location	(3) Position	(4) Characteristic	(5) Height	(6) Range	(7) Structure	(8) Remarks
INTRACOASTAL WATERWAY (Georgia) - Seventh District							
36090	- Daybeacon 46					TR-TY on pile.	
36095	- Daybeacon 46A					TR-TY on pile.	
36100	- Daybeacon 48					TR-TY on pile.	
36105	- Daybeacon 48A					TR-TY on pile.	
36110	- Daybeacon 50					TR-TY on pile.	
36115	- Daybeacon 52					TR-TY on pile.	
36120	- LIGHT 53		FIG 4s	16	4	SG-SY on pile.	
36125	- Daybeacon 54					TR-TY on pile.	
Skidaway Narrows							
36130	- Daybeacon 55					SG-SY on pile.	
36135	- LIGHT 57		FIG 4s	16	4	SG-SY on pile.	
36140	- Daybeacon 60					TR-TY on pile.	
36145	- Daybeacon 64					TR-TY on pile.	
36150	- Daybeacon 65					SG-SY on pile.	
36155	- Daybeacon 69					SG-SY on pile.	
36160	- LIGHT 71		FIG 4s	12	4	SG-SY on pile.	
36165	- Daybeacon 72					TR-TY on pile.	
36170	- Daybeacon 73					SG-SY on pile.	
36175	- LIGHT 74		FIR 4s	16	3	TR-TY on dolphin.	
36180	LONG PIER OBSTRUCTION LIGHT	31 55 18 N 81 04 18 W	FW		5	On pier.	Private aid.
36185	ANDREWS PIER OBSTRUCTION LIGHT	31 55 18 N 81 04 18 W	FW		8	On pier.	Private aid.
Burnside River							
36190	- LIGHT 75		FIG 4s	16	4	SG-SY on pile.	
36195	- Daybeacon 76					TR-TY on pile.	
36200	- Daybeacon 77					SG-SY on pile.	
Vernon River							
36205	- LIGHT 79	31 55 11 N 81 06 15 W	FIG 4s	16	4	SG-SY on pile.	
36210	- LIGHT 81	31 53 54 N 81 05 42 W	FIG 4s	16	4	SG-SY on pile.	
36215	- Daybeacon 82					TR-TY on pile.	
36220	- Daybeacon 83					SG-SY on pile.	
36225	- Daybeacon 84					TR-TY on pile.	
Delegal Creek Channel							
36230	- Buoy 2	31 52 28 N 81 04 09 W				Red nun.	Private aid.
36232	- Buoy 3					Green can.	Private aid.

(1) No.	(2) Name and Location	(3) Position	(4) Characteristic	(5) Height	(6) Range	(7) Structure	(8) Remarks
INTRACOASTAL WATERWAY (Georgia) - Seventh District							
36233	- Buoy 4					Red nun.	Private aid.
36235	- Buoy 5					Green can.	Private aid.
36240	- LIGHT 6		FI R 2.5s	10		TR on pile.	Private aid.
36250	- Daybeacon 10					TR on pile.	Private aid.
36255	- Daybeacon 11		FI G 2.5s			SG on pile.	Private aid.
Vernon River							
36260	- LIGHT 86		FI R 4s	16	3	TR-TY on dolphin.	
36265	<i>Raccoon Key Lighted Buoy 87</i>	31 51 59 N 81 04 43 W	FI G 4s		4	Green with yellow square.	
36268	Hell Gate Shoal Daybeacon	31 51 42 N 81 04 58 W				NW on pile worded DANGER SHOAL.	
36270	Hell Gate Buoy 89	31 51 43 N 81 05 00 W				Green can with yellow square.	
36275	Hell Gate Daybeacon	31 51 50 N 81 04 59 W		11			
36277	Hell Gate Buoy 90	31 51 34 N 81 05 03 W				Red nun with yellow triangle.	
Ogeechee River							
36285	HELL GATE LIGHT 91	31 51 25 N 81 05 01 W	FI G 4s	16	4	SG-SY on pile.	
36290	HELL GATE LIGHT 92		Q R	16	4	TR-TY on pile.	
36295	MIDDLE MARSH LIGHT 93	31 51 24 N 81 06 18 W	FI G 4s	12	4	SG-SY on pile.	
36300	Middle Marsh Daybeacon 94					TR-TY on pile.	
36305	- Daybeacon 95					SG-SY on pile.	
36310	- LIGHT 96		FI R 4s	16	3	TR-TY on pile.	
Ft. McAllister Approach							
36320.1	Ogeechee River Reef North Obstruction Daybeacon	31 52 18 N 81 09 24 W				NW on pile worded DANGER SUBMERGED REEF.	Private aid.
36320.2	Ogeechee River Reef South Obstruction Daybeacon	31 52 12 N 81 09 18 W				NW on pile worded DANGER SUBMERGED REEF.	Private aid.
36360	FORT MCALLISTER FISHING PIER LIGHT	31 53 18 N 81 12 18 W	F R	7		On pier.	Private aid.
Florida Passage							
36365	- LIGHT 98		FI R 4s	16	3	TR-TY on pile.	
36370	- LIGHT 99		FI G 4s	12	4	SG-SY on pile.	
36385	- Daybeacon 102	31 49 14 N 81 09 41 W				TR-TY on pile.	
Bear River							
36390	- Daybeacon 103	31 48 54 N 81 10 36 W				SG-SY on pile.	
36395	- LIGHT 104		FI R 4s	16	3	TR-TY on dolphin.	
36400	- LIGHT 104A		FI R 4s	16	3	TR-TY on pile.	

(1) No.	(2) Name and Location	(3) Position	(4) Characteristic	(5) Height	(6) Range	(7) Structure	(8) Remarks
INTRACOASTAL WATERWAY (Georgia) - Seventh District							
36405	- RANGE A FRONT LIGHT	31 47 36 N 81 11 00 W	F I R 4s	10		KRW-I on pile.	
36410	- Range A Rear Daybeacon 157 yards, 199.7° from front light.					KRW on pile.	
36415	BEAR RIVER LIGHT 105	31 47 20 N 81 09 43 W	Q G	10	3	SG-SY on pile.	
36425	- Daybeacon 104C					TR-TY on pile.	
36430	- LIGHT 105A	31 46 48 N 81 09 33 W	F I G 4s	16	4	SG-SY on pile.	
36435	- LIGHT 106		F I R 4s	12	3	TR-TY on pile.	
36440	- Daybeacon 107					SG-SY on pile.	
36445	- LIGHT 108	31 45 27 N 81 10 34 W	F I R 4s	12	3	TR-TY on dolphin.	
36450	- Daybeacon 109					SG-SY on pile.	
36451	- Northeast Obstruction Daybeacon					NW on pile worded DANGER SUBMERGED REEF.	Private aid.
36452	- Southwest Obstruction Daybeacon					NW on pile worded: DANGER SUBMERGED REEF.	
36455	- LIGHT 110		F I R 4s	16	3	TR-TY on dolphin.	
36455.5	- Daybeacon 110A					TR-TY on pile.	
36460	- LIGHT 112		F I R 4s	16	3	TR-TY on pile.	
St. Catherines Sound							
36465	- LIGHT 114	31 43 00 N 81 09 06 W	Q R	12	3	TR-TY on dolphin.	
36470	ST CATHERINE'S SOUND LIGHT 114A	31 42 35 N 81 09 42 W	F I R 4s	13	3	TR-TY on pile.	
North Newport River							
36475	- LIGHT 116		F I R 4s	16	3	TR-TY on pile.	
36480	- Daybeacon 117					SG-SY on pile.	
36485	Vandyke Reef North Obstruction Daybeacon	31 41 12 N 81 11 48 W				NW on pile worded DANGER SHOAL.	Private aid.
36490	Vandyke Reef South Obstruction Daybeacon					NW on pile worded DANGER SHOAL.	Private aid.
36495	- LIGHT 119		F I G 4s	12	4	SG-SY on pile.	
36500	Timmons Reef East Obstruction Daybeacon	31 40 36 N 81 12 48 W				NW on pile worded DANGER SHOAL.	Private aid.
36505	Timmons Reef West Obstruction Daybeacon					NW on pile worded DANGER SHOAL.	Private aid.
36510	- Daybeacon 121					SG-SY on pile.	
36515	- LIGHT 123		F I G 4s	16	4	SG-SY on dolphin.	
36520	- Daybeacon 122					TR-TY on pile.	
36525	- Daybeacon 124	31 40 11 N 81 11 44 W				TR-TY on pile.	

(1) No.	(2) Name and Location	(3) Position	(4) Characteristic	(5) Height	(6) Range	(7) Structure	(8) Remarks
INTRACOASTAL WATERWAY (Georgia) - Seventh District							
36525.5	- Daybeacon 124A	31 39 59 N 81 11 46 W				TR-TY on pile.	
Johnson Creek							
36530	- LIGHT 125		FI G 4s	12	4	SG-SY on pile.	
36535	- Daybeacon 126					TR-TY on pile.	
36540	- Daybeacon 127					SG-SY on pile.	
36545	- Daybeacon 128	31 38 18 N 81 11 24 W				TR-TY on pile.	
36550	- Daybeacon 130					TR-TY on pile.	
36555	- Daybeacon 131					SG-SY on pile.	
36560	- Daybeacon 131A					SG-SY on pile.	
36565	- LIGHT 132		FI R 4s	16	3	TR-TY on pile.	
South Newport River							
36570	- Daybeacon 1	31 35 24 N 81 11 12 W				SG on pile.	Private aid.
36575	- Daybeacon 2					TR on pile.	Private aid.
36580	- Daybeacon 3					SG on pile.	Private aid.
36585	- Daybeacon 5					SG on pile.	Private aid.
36590	- Daybeacon 6					TR on pile.	Private aid.
36595	- Daybeacon 7					SG on pile.	Private aid.
36600	- Daybeacon 9					SG on pile.	Private aid.
36605	- Daybeacon 11					SG on pile.	Private aid.
36610	- Daybeacon 12					TR on pile.	Private aid.
36615	- Daybeacon 133	31 35 12 N 81 10 54 W				SG-SY on pile.	
36620	- LIGHT 135		FI G 4s	16	4	SG-SY on pile.	
36625	- Daybeacon 136					TR-TY on pile.	
Sapelo Sound							
36630	- Daybeacon 136A			12		TR on pile.	
36630.1	- SAPELO SOUND LIGHT 138	31 33 03 N 81 11 44 W	Q R	12	3	TR-TY on dolphin.	
36635	- LIGHT 140		FI R 2.5s	12	3	TR-TY on pile.	
36640	- LIGHT 142	31 32 48 N 81 13 12 W	FI R 4s	12	3	TR-TY on pile.	
Sapelo River							
36645	- Daybeacon 143	31 32 24 N 81 14 30 W				SG-SY on pile.	
36650	- LIGHT 145		FI G 4s	12	4	SG-SY on pile.	
36651	- Northeast Obstruction Daybeacon	31 31 40 N 81 14 29 W				NW on pile worded DANGER SUBMERGED REEF.	Private aid.

(1) No.	(2) Name and Location	(3) Position	(4) Characteristic	(5) Height	(6) Range	(7) Structure	(8) Remarks
INTRACOASTAL WATERWAY (Georgia) - Seventh District							
36652	- Northwest Obstruction Daybeacon					NW on pile worded DANGER SUBMERGED REEF.	Private aid.
36653	- Northeast Obstruction Daybeacon					NW on pile worded DANGER SUBMERGED REEF.	Private aid.
36654	- Northwest Obstruction Daybeacon					NW on pile worded DANGER SUBMERGED REEF.	Private aid.
36655	- Daybeacon 147					SG-SY on pile.	
36655.1	- Daybeacon 148					TR on pile.	
36660	- LIGHT 149		FI G 4s	16	4	SG-SY on pile.	
36665	- Daybeacon 150					TR-TY on pile.	
36665.5	- Daybeacon 150A					TR on pile.	
Front River							
36670	- LIGHT 151	31 31 18 N 81 17 30 W	FI G 4s	16	4	SG-SY on pile.	
36675	- Daybeacon 152					TR-TY on pile.	
36680	- LIGHT 153		FI G 4s	16	4	SG-SY on pile.	
36685	- Daybeacon 154					TR-TY on pile.	
Creighton Narrows							
36690	- Daybeacon 155	31 29 59 N 81 19 27 W				SG-SY on pile.	
36695	- LIGHT 155A		FI G 4s	16	4	SG-SY on pile.	
36700	- Daybeacon 156					TR-TY on dolphin.	
36705	- LIGHT 157		FI G 4s	12	4	SG-SY on pile.	
Old Teakettle Creek							
36710	- Range A Front Daybeacon	31 29 00 N 81 19 06 W				KRW-I on pile.	
36715	- Range A Rear Daybeacon 211 yards, 137.7° from front daybeacon.					KRW on pile.	
36720	- Daybeacon 158					TR-TY on pile.	
36725	- LIGHT 159		FI G 4s	12	4	SG-SY on pile.	
36730	- Daybeacon 158A	31 28 52 N 81 19 12 W				TR-TY on pile.	
36735	- Daybeacon 160					TR-TY on pile.	
36740	- Daybeacon 161					SG-SY on pile.	
36745	- LIGHT 162		FI R 4s	16	3	TR-TY on pile.	
36750	- Daybeacon 164					TR-TY on pile.	
36755	- Range B Front Daybeacon	31 27 24 N 81 19 18 W				KRW-I on dolphin.	
36760	- Range B Rear Daybeacon 146 yards, 163.6° from front daybeacon.					KRW on tripod.	
36765	- Daybeacon 167					SG-SY on pile.	

(1) No.	(2) Name and Location	(3) Position	(4) Characteristic	(5) Height	(6) Range	(7) Structure	(8) Remarks
INTRACOASTAL WATERWAY (Georgia) - Seventh District							
36770	- Daybeacon 168					TR-TY on pile.	
36775	- LIGHT 169		FI G 4s	16	4	SG-SY on pile.	
36780	- Daybeacon 172					TR-TY on pile.	
36785	- LIGHT 173		FI G 4s	16	4	SG-SY on pile.	
36790	- LIGHT 175		FI G 4s	12	4	SG-SY on pile.	
Duplin River							
36795	DOBOY SOUND LIGHT 178		Q R	16	4	TR-TY on dolphin.	
North River							
36800	- RANGE A FRONT LIGHT	31 24 32 N 81 19 10 W	FI R 4s	10		KRW-I on pile.	
36805	- Range A Rear Daybeacon 154 yards, 274.7° from front light.					KRW on tripod.	
36810	DOBOY ISLAND LIGHT 180		FI R 4s	16	3	TR-TY on pile.	
36815	Doboy Island Daybeacon 181					SG-SY on pile.	
36820	DOBOY ISLAND LIGHT 182		FI R 4s	16	3	TR-TY on dolphin.	
Rockdedundy River							
36825	- LIGHT 183		FI G 4s	12	4	SG-SY on dolphin.	
Darien River							
36825.5	- Daybeacon 1	31 23 00 N 81 20 30 W				SG on pile.	
36825.7	- Daybeacon 3					SG on pile.	
36825.9	- Daybeacon 5					SG on pile.	
36826	- Daybeacon 7					SG on pile.	
36826.1	- Daybeacon 8					TR on pile.	
36826.2	- Daybeacon 10					TR on pile.	
36826.3	- Buoy 12					Red Nun.	
36826.4	- Buoy 14					Red nun.	
36826.5	- Daybeacon 15					SG on pile.	
36826.6	- Daybeacon 16					TR on pile	
36826.7	- Daybeacon 17					SG on pile.	
36826.8	- Daybeacon 18					TR on pile.	
36826.9	- Daybeacon 20					TR on pile.	
36827	- Daybeacon 21					SG on pile.	
36827.1	- Daybeacon 23					SG on pile.	
36827.2	- Daybeacon 25					SG on pile.	
36827.3	- Daybeacon 26					TR on pile.	
36827.4	- Daybeacon 27					SG on pile.	

(1) No.	(2) Name and Location	(3) Position	(4) Characteristic	(5) Height	(6) Range	(7) Structure	(8) Remarks
INTRACOASTAL WATERWAY (Georgia) - Seventh District							
36827.5	- Daybeacon 29					SG on pile.	
36827.6	- Daybeacon 31					SG on pile.	
36827.7	- Daybeacon 33					SG on pile.	
Rockdedundy River							
36830	- LIGHT 184		F I R 2.5s	12	3	TR-TY on pile.	
36835	- LIGHT 185		F I G 4s	12	4	SG on dolphin.	
36840	- Range A Front Daybeacon	31 22 30 N 81 20 06 W				KRW-I on pile.	
36845	- Range A Rear Daybeacon 60 yards, 350.6° from front daybeacon.					KRW on tripod.	
36850	- Daybeacon 188	31 22 20 N 81 20 04 W				TR-TY on pile.	
Little Mud River							
36855	- Range A Front Daybeacon	31 22 06 N 81 19 54 W				KRW-I on pile.	
36860	- Range A Rear Daybeacon 165 yards, 032.8° from front daybeacon.					KRW on tripod.	
36865	- LIGHT 190		F I R 2.5s	12	3	TR-TY on pile.	
36867	- Daybeacon 192					TR-TY on pile.	
36867.1	Little Mud River Daybeacon 192	31 21 26 N 81 20 13 W				TR-TY on pile.	
36868	- Daybeacon 193					SG-SY on pile.	
36870	- Daybeacon 194	31 20 19 N 81 19 42 W				TR-TY on pile.	
36875	- LIGHT 195		F I G 2.5s	12	3	SG-SY on pile.	
36880	- RANGE B FRONT LIGHT	31 19 55 N 81 19 36 W	Q R	12		KRW-I on pile.	Visible all around; higher intensity on rangeline.
36885	- RANGE B REAR LIGHT 404 yards, 302.3° from front light.		Iso R 6s	20		KRW on dolphin.	Visible 4° each side of rangeline.
Altamaha Sound							
36890	- LIGHT 198		Q R	12	4	TR-TY on dolphin.	
36895	- RANGE A FRONT LIGHT	31 19 24 N 81 18 30 W	Q G	12		KRW-I on dolphin.	Visible all around; higher intensity on rangeline.
36900	- RANGE A REAR LIGHT 300.9 yards, 078.7° from front light.		Iso G 6s	22		KRW on tripod.	Visible 4° each side of rangeline.
36905	- LIGHT 201		F I G 4s	12	4	SG-SY on dolphin.	
36910	- LIGHT 202		F I R 4s	12	3	TR-TY on pile.	
36915	- Daybeacon 204					TR-TY on pile.	
36920	- Daybeacon 206					TR-TY on pile.	
36925	- Daybeacon 208					TR-TY on pile.	
36930	- LIGHT 209		Q G	12	3	SG-SY on pile.	

(1) No.	(2) Name and Location	(3) Position	(4) Characteristic	(5) Height	(6) Range	(7) Structure	(8) Remarks
INTRACOASTAL WATERWAY (Georgia) - Seventh District							
36935	- RANGE C FRONT LIGHT	31 19 18 N 81 22 12 W	Q R	16		KRW-I on pile.	Visible all around; higher intensity on rangeline.
36940	- RANGE C REAR LIGHT 197 yards, 308.5° from front light.		Iso R 6s	26		KRW on skeleton tower on piles.	Visible 4° each side of rangeline.
36945	- Daybeacon 211	31 18 54 N 81 21 48 W				SG-SY on pile.	
36950	Altamaha River Outfall Obstruction Daybeacon	31 39 06 N 81 49 06 W				NW on pile worded DANGER SUBMERGED PIPE.	Private aid.
Buttermilk Sound							
36955	- LIGHT 213	31 19 14 N 81 22 18 W	FI G 2.5s	16	3	SG-SY on pile.	
36960	- Daybeacon 214					TR-TY on pile.	
36965	- RANGE A FRONT LIGHT 216	31 18 48 N 81 23 36 W	Q R	12	4	KRW and TR-TY on pile.	Higher intensity on rangeline.
36970	- RANGE A REAR LIGHT 149 yards, 028.9° from front light.		Iso R 6s	23		KRW on tripod.	Visible 4° each side of rangeline.
36975	- Daybeacon 216A					TR-TY on pile.	
South Altamaha River							
36980	- Daybeacon 1	31 18 30 N 81 24 12 W				SG on pile.	
36985	- Daybeacon 2					TR on pile.	
36990	- Daybeacon 2A					TR on pile.	
36995	- Daybeacon 4					TR on pile.	
37000	- Daybeacon 5					SG on pile.	
37005	- Daybeacon 7					SG on pile.	
37010	South Altamaha River Buoy 8	31 18 42 N 81 25 57 W				Red nun.	
37015	- Daybeacon 10					TR on pile.	
Buttermilk Sound							
37020	- RANGE B FRONT LIGHT 218	31 18 08 N 81 24 02 W	Q R	16	4	KRW-TR-TY on pile.	
37025	- Range B Rear Daybeacon 137 yards, 333.7° from front light.					KRW on skeleton tower on piles.	
37030	- LIGHT 219	31 18 07 N 81 23 55 W	FI G 2.5s	17	3	SG-SY on pile.	
37035	- Daybeacon 220					TR-TY on pile.	
Frederica River							
37040	- LIGHT 221		FI G 4s	16	4	SG-SY on pile.	
37045	- CUT RANGE A FRONT LIGHT	31 17 06 N 81 23 06 W	FI W 2.5s	10		KRW-I on pile.	
37050	- Cut Range A Rear Daybeacon 175 yards, 128.2° from front light.					KRW on pile.	

(1) No.	(2) Name and Location	(3) Position	(4) Characteristic	(5) Height	(6) Range	(7) Structure	(8) Remarks
INTRACOASTAL WATERWAY (Georgia) - Seventh District							
37055	- Daybeacon 222					TR-TY on pile.	
37060	- LIGHT 223		FI G 4s	16	4	SG-SY on pile.	
37065	- CUT RANGE C FRONT LIGHT	31 15 54 N 81 23 30 W	FI W 2.5	10		KRW-I on pile.	
37070	- Cut Range C Rear Daybeacon 293 yards, 268.1° from front light.					KRW on tripod.	
37075	- Daybeacon 227					SG-SY on pile.	
37080	- Range D Front Daybeacon	31 15 42 N 81 23 42 W				KRW-I on pile.	
37085	- Range D Rear Daybeacon 169 yards, 225.7° from front daybeacon.					KRW on tripod.	
Mackay River							
37090	- CUTOFF LIGHT 229	31 15 30 N 81 23 36 W	FI G 2.5s	12	3	SG-SY on pile.	
37095	- CUTOFF LIGHT 231		FI G 4s	12	4	SG-SY on pile.	
37100	- Daybeacon 232					TR-TY on pile.	
37105	- Daybeacon 234					TR-TY on pile.	
37110	- RANGE A FRONT LIGHT	31 14 54 N 81 25 12 W	FI R 4s	10		KRW-I on pile.	
37115	- Range A Rear Daybeacon 175.4 yards, 293.7° from front light.					KRW on tripod.	
37120	- Daybeacon 236					TR-TY on pile.	
37125	- Daybeacon 235A					SG-SY on pile.	
37130	- LIGHT 237		FI G 4s	12	4	SG-SY on pile.	
37135	- Daybeacon 238					TR-TY on pile.	
37140	Jove Creek Northwest Obstruction Daybeacon	31 13 00 N 81 25 36 W				NW on pile worded CAUTION SUBMERGED REEF.	Private aid.
37145	Jove Creek Southwest Obstruction Daybeacon	31 12 54 N 81 25 36 W				NW on pile worded CAUTION SUBMERGED REEF.	Private aid.
37150	Jove Creek Southeast Obstruction Daybeacon	31 12 54 N 81 25 30 W				NW on pile worded CAUTION SUBMERGED REEF.	Private aid.
37155	Jove Creek Northeast Obstruction Daybeacon	31 13 00 N 81 25 30 W				NW on pile worded CAUTION SUBMERGED REEF.	Private aid.
37157	Troupe Creek East Obstruction Daybeacon	31 13 48 N 81 26 30 W				NW on pile worded CAUTION SUBMERGED REEF.	Private aid.
37157.5	Troupe Creek West Obstruction Daybeacon					NW on pile worded CAUTION SUBMERGED REEF.	Private aid.
37160	- LIGHT 239		FI G 4s	16	4	SG-SY on dolphin.	
37165	- LIGHT 239A		FI G 2.5s	18	3	SG-SY on dolphin.	
37170	- LIGHT 241		FI G 4s	12	4	SG-SY on pile.	
37175	- Daybeacon 242					TR-TY on pile.	
37180	- Daybeacon 243					SG-SY on pile.	

(1) No.	(2) Name and Location	(3) Position	(4) Characteristic	(5) Height	(6) Range	(7) Structure	(8) Remarks
INTRACOASTAL WATERWAY (Georgia) - Seventh District							
37185	- Daybeacon 243A					SG-SY on pile.	
37190	- LIGHT 244	31 09 36 N 81 26 00 W	F I R 4s	12	3	TR-TY on pile.	
37195	- LIGHT 245		F I G 4s	12	4	SG-SY on dolphin.	
37200	- LIGHT 245A		F I G 4s	12	4	SG-I on pile.	
37205	- LIGHT 247		F I G 6s	12	4	SG-SY on dolphin.	
37210	MACKAY RIVER LIGHT 249	31 08 15 N 81 24 58 W	F I G 2.5s	16	3	SG-SY on dolphin.	
37215	- LIGHT 250		F I R 2.5s	12	3	TR-TY on dolphin.	
37220	Back River Daybeacon 1	31 10 24 N 81 27 18 W				SG-SY on pile.	
37225	Back River Daybeacon 2					TR-TY on pile.	
37230	Back River Daybeacon 3					SG-SY on pile.	
37235	Little River South Obstruction Daybeacon	31 10 02 N 81 26 11 W				NW on pile worded SUBMERGED REEF.	Private aid.
37240	Little River North Obstruction Daybeacon	31 10 04 N 81 26 09 W				NW on pile worded SUBMERGED REEF.	Private aid.

Section 28

Intracoastal Waterway St. Simons Sound, GA to St. Augustine, FL

(1) No.	(2) Name and Location	(3) Position	(4) Characteristic	(5) Height	(6) Range	(7) Structure	(8) Remarks
INTRACOASTAL WATERWAY (Georgia) - Seventh District							
ST. SIMONS SOUND TO TOLOMATO RIVER (Chart 11489)							
St. Simons Sound-Fernandina Beach							
37245 6180	JEKYLL ISLAND RANGE FRONT LIGHT 1	31 06 06 N 81 26 06 W	Q G	18		SG-SY and KRW on dolphin.	Visible 1.5° each side of rangeline. Passing light visible all around.
37247 6182	JEKYLL ISLAND RANGE FRONT LIGHT PASSING LIGHT	31 06 06 N 81 26 06 W	Q G	18		On same structure as Jekyll Island Range Front Light 1.	
37249 6230	BRUNSWICK POINT CUT RANGE FRONT LIGHT 2	31 06 00 N 81 26 18 W	Q W FIR 4s	25 14	3	TR-TY on skeleton tower on piles.	Visible 1.5° each side of rangeline. Passing light visible all around. Lightout throughout 24 hours.
37255 6145	<i>St. Simons Sound</i> <i>Lighted Buoy 20</i>		Q R		4	Red with yellow triangle.	
37260 6190	<i>St. Simons Sound</i> <i>Lighted Buoy 22</i>		FIR 4s		4	Red with yellow triangle.	
Twin Sisters Reef							
37265	- Northwest Obstruction Daybeacon	31 06 18 N 81 25 36 W				NW on pile worded DANGER SUBMERGED REEF.	Private aid.
37270	- Northeast Obstruction Daybeacon					NW on pile worded DANGER SUBMERGED REEF.	Private aid.
37275	- Southwest Obstruction Daybeacon					NW on pile worded DANGER SUBMERGED REEF.	Private aid.
37280	- Southeast Obstruction Daybeacon					NW on pile worded DANGER SUBMERGED REEF.	Private aid.
Jekyll Creek							
37285	- JETTY WARNING LIGHT 4		FIR 2.5s	12	3	TR-TY and NW on pile worded DANGER SUBMERGED JETTY.	
37287	- Daybeacon 3	31 05 42 N 81 26 24 W				SG-SY on pile.	
37290	- JETTY RANGE FRONT LIGHT	31 05 21 N 81 26 28 W	Q R	11		KRW-I on dolphin.	
37295	- JETTY RANGE REAR LIGHT 300 yards, 182° from front light.		Iso R 6s	20		KRW on tripod.	Visible 4° each side of rangeline.
37297	- Daybeacon 5					SG-SY on pile.	
37300	- Jetty Daybeacon 6					TR-TY on pile.	
37305	- Jetty Warning Daybeacon 8					TR-TY and NW on pile worded DANGER SUBMERGED JETTY.	
37307	JEKYLL CREEK LIGHT 9	31 05 24 N 81 26 30 W	Q G	12	3	SG-SY on pile.	
37310	- Daybeacon 10					TR-TY on pile.	

(1) No.	(2) Name and Location	(3) Position	(4) Characteristic	(5) Height	(6) Range	(7) Structure	(8) Remarks
INTRACOASTAL WATERWAY (Georgia) - Seventh District							
37313	JEKYLL CREEK LIGHT 11	31 05 06 N 81 26 00 W	FI G 4s	12	3	SG-SY on pile.	
37315	- Daybeacon 13 Marks mud flat east of channel.					SG-SY on pile.	
37320	- Daybeacon 16					TR-TY on pile.	
37325	- LIGHT 17	31 04 16 N 81 25 44 W	FI G 4s	12	4	SG-SY on pile.	
37330	- Range Front Daybeacon	31 04 24 N 81 25 46 W				KRW-I on pile.	
37335	- Range Rear Daybeacon 215 yards, 359° from front daybeacon.					KRW on pile.	
37340	- LIGHT 19	31 03 54 N 81 25 42 W	FI G 4s	12	4	SG-SY on pile.	
37345	- LIGHT 20		FI R 4s	12	3	TR-TY on pile.	
37346	- Daybeacon 20A					TR-TY on pile.	
37350	- LIGHT 23		FI G 4s	12	4	SG-SY on pile.	
37355	- Daybeacon 24					TR-TY on pile.	
37360	- LIGHT 25		FI G 4s	12	4	SG-SY on pile.	
37363	- Daybeacon 26					TR-TY on pile.	
37365	- LIGHT 27		FI G 4s	12	4	SG-SY on pile.	
37370	- LIGHT 29		FI G 2.5s	16	4	SG-SY on dolphin.	
St. Andrew Sound							
37375	- Buoy 29A					Green can with yellow square.	
37380	- Lighted Buoy 30	31 00 00 N 81 25 18 W	FI R 4s		3	Red with yellow triangle.	
37383	- Lighted Buoy 31		FI G 4s		3	Green with yellow square.	
37384	- Buoy 31A					Green can with yellow square.	
37385	- Lighted Buoy 32		Q R		2	Red with yellow triangle.	
Cumberland River							
37390	- LIGHT 33	30 58 36 N 81 25 06 W	FI G 2.5s	16	3	SG-SY on dolphin.	
37395	- Daybeacon 33A					SG-SY on dolphin.	
37400	- LIGHT 34		FI R 4s	16	4	TR-TY on dolphin.	
37405	- LIGHT 35		FI G 4s	16	4	SG-SY on pile.	
37410	- LIGHT 37		FI G 6s	16	4	SG-SY on pile.	
37415	- LIGHT 39		FI G 4s	16	4	SG-SY on dolphin.	
Alternate Route							
37417	Little Satilla River Daybeacon A2					TR-TY on pile.	
37420	Little Satilla River Daybeacon A3	31 01 48 N 81 27 48 W				SG-SY on pile.	

(1) No.	(2) Name and Location	(3) Position	(4) Characteristic	(5) Height	(6) Range	(7) Structure	(8) Remarks
INTRACOASTAL WATERWAY (Georgia) - Seventh District							
37423	Little Satilla River Daybeacon A4					TR-TY on pile.	
37425	UMBRELLA CUT LIGHT A5		FIG 4s	18	4	SG-SY on dolphin.	
37430	Umbrella Cut Daybeacon A6					TR-TY on pile.	
Umbrella Creek							
37435	- Daybeacon A8					TR-TY on pile.	
37440	- Daybeacon A9					SG-SY on pile.	
37443	Umbrella Creek Daybeacon A10					TR-TY on pile.	
37445	- Daybeacon A11	31 00 54 N 81 28 54 W				SG-SY on pile.	
St. Simons Sound-Fernandina Beach							
37455	Dover Cut Daybeacon A12					TR-TY on pile.	
37460	DOVER CUT LIGHT A14		Q R	12	3	TR-TY on pile.	
37465	Satilla River Cut Daybeacon A16					TR-TY on pile.	
37470	Satilla River Cut Daybeacon A17					SG-SY on pile.	
37473	Satilla River Cut Daybeacon A19					SG-SY on pile.	
37475	Satilla River Cut Daybeacon A20					TR-TY on pile.	
37478	BAILEY CUT EAST OBSTRUCTION LIGHT	30 59 22 N 81 32 59 W	FI W 4s				Private aid.
37479	Crow Harbor Reach Daybeacon A					NW on pile.	Private aid.
Floyd Creek							
37480	- Cut Daybeacon A21					SG-SY on pile.	
37485	- Cut Daybeacon A22	30 57 41 N 81 30 33 W				TR-TY on pile.	
37490	- Cut Daybeacon A24	30 57 06 N 81 30 18 W				TR-TY on pile.	
37495	- Cut Daybeacon A25					SG-SY on pile.	
37495.5	- Daybeacon A26					TR-TY on pile	
37496	- Daybeacon A27					SG-SY on pile.	
37496.5	- Daybeacon A28					TR-TY on pile.	
37505	- Daybeacon A30					TR-TY on pile.	
37510	- Daybeacon A31					SG-SY on pile.	
37510.1	- Daybeacon A33					SG-SY on pile.	
37510.2	- Daybeacon A34					TR-TY on pile.	
Cumberland River							
37515	- Daybeacon 40	30 55 12 N 81 27 51 W				TR-TY on pile.	
37520	- LIGHT 41		FIG 2.5s	12	3	SG-SY on pile.	

(1) No.	(2) Name and Location	(3) Position	(4) Characteristic	(5) Height	(6) Range	(7) Structure	(8) Remarks
INTRACOASTAL WATERWAY (Georgia) - Seventh District							
37521	Mud Creek East Obstruction Daybeacon	30 54 18 N 81 27 54 W				NW on pile worded DANGER SUBMERGED REEF.	Private aid.
37522	Mud Creek West Obstruction Daybeacon	30 54 18 N 81 28 06 W				NW on pile worded DANGER SUBMERGED REEF.	Private aid.
37525	- LIGHT 43		FI G 4s	12	4	SG-SY on pile.	
37530	- Daybeacon 45					SG-SY on pile.	
37535	- LIGHT 45A		FI G 4s	16	4	SG-SY on dolphin.	
37540	- LIGHT 46		FI R 4s	12	3	TR-TY on pile.	
37545	- Daybeacon 47					SG-SY on pile.	
37550	- Daybeacon 49					SG-SY on pile.	
37553	- Daybeacon 49A					SG-SY on pile.	
37555	- LIGHT 50		FI R 4s	16	3	TR-TY on dolphin.	
37560	- Daybeacon 51					SG-SY on pile.	
37565	- LIGHT 51A		FI G 4s	16	4	SG-SY on pile.	
37570	- Daybeacon 52					TR-TY on pile.	
37575	- Daybeacon 53					SG-SY on pile.	
37580	- Daybeacon 54					TR-TY on pile.	
37585	- LIGHT 55		FI G 4s	16	4	SG-SY on dolphin.	
37590	- Daybeacon 57	30 51 52 N 81 29 47 W				SG-SY on pile.	
37595	- Daybeacon 57A					SG-SY on pile.	
37600	- LIGHT 58		FI R 4s	12	3	TR-TY on pile.	
37603	- Daybeacon 58A					TR on pile.	
37605	- LIGHT 59		FI G 4s	12	4	SG-SY on pile.	
37607	- Daybeacon 59A					SG on pile.	
37610	- LIGHT 60		FI R 4s	12	3	TR-TY on pile.	
37615	- LIGHT 60A		Q R	12	3	TR on pile.	
37615.5	- Daybeacon 62					TR on pile.	
37620	- LIGHT 62A		FI R 2.5s	12	3	TR-TY on pile.	
37623	- Daybeacon 63					SG on pile.	
Cumberland Dividings							
37625	- LIGHT 63A	30 50 36 N 81 28 48 W	FI G 4s	12	4	SG-SY on pile.	
37630	- Daybeacon 64					TR-TY on pile.	
37635	- LIGHT 65		FI G 4s	16	4	SG-SY on pile.	
37637	- Daybeacon 67					SG on pile.	
37640	- Daybeacon 68					TR-TY on pile.	

(1) No.	(2) Name and Location	(3) Position	(4) Characteristic	(5) Height	(6) Range	(7) Structure	(8) Remarks
INTRACOASTAL WATERWAY (Georgia) - Seventh District							
Cumberland Sound							
37645	- RANGE F FRONT LIGHT	30 49 36 N 81 29 30 W	Q R	10		KRW-I on dolphin.	Visible 4° each side of rangeline.
37650	- RANGE F REAR LIGHT 852 yards, 357.2° from front light.		Iso R 6s	24		KRW on dolphin.	Visible 4° each side of rangeline.
37655	- LIGHT 69		FI G 4s	16	4	SG-SY on dolphin.	
37660	- Daybeacon 70	30 49 07 N 81 29 30 W				TR-TY on pile.	
37665	- Daybeacon 71					SG-SY on pile.	
37670	- Daybeacon 72					TR-TY on pile.	
37675	- LIGHT 74	30 48 00 N 81 29 24 W	FI R 4s	12	3	TR-TY on pile.	
37680	- Daybeacon 75					SG-SY on pile.	
37685	- Daybeacon 76					TR-TY on pile.	
37690	- Daybeacon 78					TR-TY on pile.	
37695	- Daybeacon 79					SG-SY on pile.	
Kings Bay							
37700 6945	- UPPER RANGE E FRONT LIGHT	30 47 36 N 81 29 54 W	Q W	16		KRW-I on dolphin.	Visible all around.
37705 6950	- UPPER RANGE E REAR LIGHT 220 yards, 332.2° from front light.		Iso W 6s	30		KRW on dolphin.	Visible all around.
37710 6935	- LOWER RANGE E FRONT LIGHT	30 46 24 N 81 29 12 W	Q W	16		KRW-I on pile.	Light obscured from 250° to 120°. Higher intensity on rangeline.
37715 6940	- LOWER RANGE E REAR LIGHT 750 yards, 152° from front light.		Iso W 6s	50		KRW on skeleton tower. On same structure as Cumberland Sound Upper Range C Rear Light.	Visible all around; higher intensity on rangeline.
37717	- <i>Lighted Buoy 45A</i>		FI G 6s	20		Green with yellow triangle.	Maintained by U.S. Navy.
37719	- <i>Lighted Buoy 44A</i>		FI R 6s	20		Red with yellow square.	Maintained by U.S. Navy.
37720 6990	- <i>Lighted Buoy 45</i>		FI G 2.5s		4	Green with yellow triangle.	
37725 6985	- LIGHT 44	30 47 03 N 81 29 28 W	FI R 4s	16	4	TR-SY on pile.	
37730 6960	- NAVIGATION LIGHT	30 46 36 N 81 29 36 W	FI W 4s	16	4	NW on pile.	
37735 6955	- <i>Lighted Buoy 43</i>		FI G 4s		4	Green with yellow triangle.	
Cumberland Sound							
37740 6905	- RANGE D FRONT LIGHT	30 47 18 N 81 29 30 W	Q R	16		KRW-I on dolphin.	Visible all around; higher intensity on rangeline.
37745 6910	- RANGE D REAR LIGHT 1,318 yards, 351.2° from front light.		Iso R 6s	35		KRW on skeleton tower on piles.	Visible all around; higher intensity on rangeline.
37750 6930	- <i>Lighted Buoy 41</i>		FI G 2.5s		4	Green with yellow triangle.	

(1) No.	(2) Name and Location	(3) Position	(4) Characteristic	(5) Height	(6) Range	(7) Structure	(8) Remarks
INTRACOASTAL WATERWAY (Georgia) - Seventh District							
37753 6927	Cumberland Sound Shoal Light I	30 46 03 N 81 29 04 W	FI W 4s			NW on pile worded SHOAL.	Private aid.
37755 6925	- <i>Lighted Buoy 40</i>		FI R 6s		3	Red with yellow square.	
37760 6920	- <i>Lighted Buoy 39</i>		FI G 6s		4	Green with yellow triangle.	
37765 6915	- <i>Lighted Buoy 37</i>		FI G 4s		4	Green with yellow triangle.	
37770 6850	- CUMBERLAND SOUND UPPER RANGE C FRONT LIGHT	30 45 36 N 81 29 00 W	Q W	20		KRW-I on dolphin.	Visible all around; higher intensity on rangeline.
37775 6855	- UPPER RANGE C REAR LIGHT 1,125 yards, 004° from front light.		Iso W 6s	50		KRW on skeleton tower. On same structure as Kings Bay Lower Range E Rear Light.	Visible all around; higher intensity on rangeline.
37780 6895	- <i>Lighted Buoy 36</i>		FI R 2.5s		4	Red with yellow square.	
37785 6880	- LOWER RANGE C FRONT LIGHT	30 43 18 N 81 29 12 W	Q R FI G 4s	15		KRW-I on dolphin.	Visible 2° each side of rangeline. Passing light visible from 212° to 159°.
37790 6885	- LOWER RANGE C REAR LIGHT 463 yards, 184° from front light		Iso R 6s	31		KRW on dolphin.	Visible 2° each side of rangeline.
37793 6894	Cumberland Sound Shoal Light H						
37795 6890	- LIGHT C	30 45 06 N 81 29 36 W	FI W 6s	16	3	NB on pile.	
37798 6892	Cumberland Sound Shoal Light G	30 44 55 N 81 29 13 W	FI W 4s			NW on pile worded SHOAL.	Private aid.
37800 6875	- <i>Lighted Buoy 35</i>		FI G 2.5s		3	Green with yellow triangle.	
37803 6873	Cumberland Sound Shoal Light E	30 44 41 N 81 28 55 W	FI W 4s			NW on pile worded SHOAL.	Private aid.
37804 6872	Cumberland Sound Shoal Light F	30 44 43 N 81 29 09 W	FI W 4s			NW on pile worded SHOAL.	Private aid.
37805 6870	- <i>Lighted Buoy 34</i>		FI R 4s		3	Red with yellow square.	
37808 6867	Cumberland Sound Shoal Light D	30 44 27 N 81 29 11 W	FI W 4s			NW on pile worded SHOAL.	Private aid.
37810 6865	- <i>Lighted Buoy 33</i>		FI G 6s		4	Green with yellow triangle.	
37815 6780	- RANGE B FRONT LIGHT	30 44 24 N 81 29 12 W	Q G	16		KRW-I on pile.	Visible 4° each side of rangeline.
37820 6785	- RANGE B REAR LIGHT 373 yards, 349.7° from front light.		Iso G 6s	31		KRW on skeleton tower on piles.	Visible 4° each side of rangeline.
37825 6860	- LIGHT B	30 44 25 N 81 28 53 W	FI W 2.5s	16	3	NB on pile.	
37827 6847	Cumberland Sound Shoal Light C	30 44 13 N 81 29 00 W	FI W 4s			NW on pile worded SHOAL.	Private aid.
37830 6845	- <i>Lighted Buoy 32</i>		Q R		3	Red with yellow square.	

(1) No.	(2) Name and Location	(3) Position	(4) Characteristic	(5) Height	(6) Range	(7) Structure	(8) Remarks
INTRACOASTAL WATERWAY (Georgia) - Seventh District							
37835 6840	- Lighted Buoy 31		FI G 4s		4	Green with yellow triangle.	
37837 6837	Cumberland Sound Shoal Light B	30 43 56 N 81 29 00 W	FI W 4s			NW on pile worded SHOAL.	Private aid.
37840 6775	- Lighted Buoy 30		FI R 2.5s		4	Red with yellow square.	
37843 6773	Cumberland Sound Shoal Light A	30 43 39 N 81 28 52 W	FI W 4s			NW on pile worded SHOAL.	Private aid.
37845 6760	- RANGE A-2 FRONT LIGHT	30 44 14 N 81 29 27 W	Q W	15		KRW-I on dolphin.	Visible all around; higher intensity on rangeline.
37850 6765	- RANGE A-2 REAR LIGHT 78 yards, 331.6° from front light.		Iso W 6s	30		KRW on tower on piles.	Visible all around; higher intensity on rangeline.
37855 6770	- Lighted Buoy 29		FI G 2.5s		4	Green with yellow triangle.	
37860 6745	- RANGE A-1 FRONT LIGHT	30 43 37 N 81 29 31 W	Q R	15		KRW-I on dolphin.	Visible all around.
37865 6750	- RANGE A-1 REAR LIGHT 311 yards, 302.4° from front light.		Iso R 6s	28		KRW on tower on piles.	Visible all around.
37870 6690	- UPPER RANGE A FRONT LIGHT	30 43 30 N 81 29 42 W	Q W	18		KRW-I on skeleton tower on piles.	Visible all around; higher intensity on rangeline.
37875 6695	- UPPER RANGE A REAR LIGHT 771 yards, 294.2° from front light.		Iso W 6s	45		KRW on skeleton tower on piles.	Visible all around; higher intensity on rangeline.
37880 6755	- Lighted Buoy 28		Q R		3	Red with yellow square.	
37885 6720	- LIGHT A	30 43 10 N 81 28 19 W	FI W 6s	16	3	NB on pile.	
37890 6730	- Lighted Buoy 27		FI G 2.5s		3	Green with yellow triangle.	
37895 6725	- Lighted buoy 26		FI R 4s		4	Red with yellow square.	
37900 6735	- LOWER RANGE A FRONT LIGHT	30 42 18 N 81 26 36 W	Q W	15		KRW-I on dolphin.	Visible all around; higher intensity on rangeline.
37905 6740	- LOWER RANGE A REAR LIGHT 196 yards, 114.5° from front light.		Iso W 6s	31		KRW on skeleton tower.	Obscured from 180° to 096°. Higher intensity on rangeline.
37910 6710	- Lighted Buoy 24		FI R 4s		4	Red with yellow square.	
37915 6715	- Lighted Buoy 25		FI G 4s		4	Green with yellow triangle.	
37920 6525.5	- CUMBERLAND SOUND PASSING LIGHT	30 42 28 N 81 27 54 W	FI W 2.5s	30	5	On same structure as St. Marys Entrance Range Front Light.	

(1) No.	(2) Name and Location	(3) Position	(4) Characteristic	(5) Height	(6) Range	(7) Structure	(8) Remarks
INTRACOASTAL WATERWAY (Florida) - Seventh District							
ST. SIMONS SOUND - TOLOMATO RIVER (Chart 11489)							
St. Simons to Fernandina Beach							
Amelia River							
37925 7045	- Lighted Buoy 2	30 42 15 N 81 27 51 W	FIR 2.5s			3	Red with yellow triangle.
37930 7050	- Lighted Buoy 1		Q G			3	Green with yellow square.
37935 7055	- Lighted Buoy 3		FI G 6s			4	Green with yellow square.
37940 7060	- Lighted Buoy 4		FIR 4s			4	Red with yellow triangle.
37945 7065	- Lighted Buoy 5		FI G 2.5s			3	Green with yellow square.
37950 7070	- Lighted Buoy 6		FIR 2.5s			3	Red with yellow triangle.
37955 7075	- LIGHT 7	30 41 19 N 81 27 31 W	FI G 4s	16		4	SG-SY on dolphin.
37959	Old Town Reach Obstruction Daybeacon 1	30 41 08 N 81 27 31 W					NW on pile worded DANGER SUBMERGED PIPELINE. Private aid.
37960 7080	- Lighted Buoy 8		Q R			3	Red with yellow triangle.
37965 7085	- Lighted Buoy 10		FIR 2.5s			3	Red with yellow triangle.
37970 7090	- LIGHT 12		FIR 4s	12		3	TR-TY on dolphin.
37975 7095	- Daybeacon 14						TR-TY on pile.
37980 7100	- Daybeacon 16						TR-TY on pile.
37983 7103	Amelia River Daybeacon 18						TR-TY on pile.
Fernandina Beach - St. Johns River							
Fernandina Beach							
37985	- LIGHT 1	30 39 48 N 81 29 00 W	FI G 4s	12		4	SG-SY on pile.
37990	- LIGHT 3		FI G 4s	16		4	SG-SY on pile.
37995	- Daybeacon 5						SG-SY on pile.
Kingsley Creek							
38000	- LIGHT 7	30 38 31 N 81 29 16 W	FI G 4s	12		4	SG-SY on pile.
38003	KINGSLEY CREEK LIGHT 8	30 38 24 N 81 29 23 W	Q R	16		3	TR-TY on pile.
38005	- Daybeacon 9						SG-SY on pile.
38010	- Daybeacon 13						SG-SY on pile.
38015	- LIGHT 14		FIR 4s	12		3	TR-TY on pile.

(1) No.	(2) Name and Location	(3) Position	(4) Characteristic	(5) Height	(6) Range	(7) Structure	(8) Remarks
INTRACOASTAL WATERWAY (Florida) - Seventh District							
38020	- RANGE FRONT LIGHT	30 35 55 N 81 28 41 W	Q G	10		KRW-I on dolphin.	Visible 4° each side of rangeline.
38025	- RANGE REAR LIGHT 900 yards, 172.8° from front light.		Iso G 6s	32		KRW on dolphin.	Visible 4° each side of rangeline.
38030	- Daybeacon 16					TR-TY on pile.	
38035	- Daybeacon 18					TR-TY on pile.	
South Amelia River							
38040	- Daybeacon 19	30 36 06 N 81 28 42 W				SG-SY on pile.	
38045	- Daybeacon 20					TR-TY on pile.	
38050	- Daybeacon 21					SG-SY on pile.	
38055	- Daybeacon 23					SG-SY on pile.	
38060	- LIGHT 24	30 35 30 N 81 28 46 W	FI R 4s	12	3	TR-TY on pile.	
38065	- Daybeacon 25					SG-SY on pile.	
38070	- Daybeacon 26					TR-TY on pile.	
38075	- LIGHT 28		FI R 4s	12	3	TR-TY on pile.	
38080	- LIGHT 29		FI G 4s	16	4	SG-SY on pile.	
38085	- Daybeacon 30					TR-TY on pile.	
38090	- Daybeacon 32					TR-TY on pile.	
38095	- LIGHT 33		FI G 4s	16	4	SG-SY on pile.	
38100	- Daybeacon 34					TR-TY on pile.	
38105	- Daybeacon 36					TR-TY on pile.	
38110	- LIGHT 37		FI G 4s	12	4	SG-SY on dolphin.	
38115	- Daybeacon 38					TR-TY on pile.	
38120	- Daybeacon 39					SG-SY on pile.	
38125	- LIGHT 41		FI G 4s	12	4	SG-SY on pile.	
38130	- Daybeacon 42					TR-TY on pile.	
38133	- Daybeacon 43					SG-SY on pile.	
38135	- LIGHT 44		FI R 4s	16	3	TR-TY on pile.	
38145	- LIGHT 45		FI G 2.5s	16	3	SG-SY on pile.	
38165	- LIGHT 46		Q R	16	3	TR-TY on pile.	
Nassau Cutoff							
38168	Amelia Island Danger Shoal Daybeacon 1	30 31 36 N 81 26 05 W				NW on pile worded DANGER ROCKS.	Private aid.
38169	Amelia Island Danger Shoal Daybeacon 2					NW on pile worded DANGER ROCKS.	Private aid.
38170	Nassau Cutoff Daybeacon 46A					TR-TY on pile.	
38171	Amelia Island Danger Shoal Daybeacon 3					NW on pile worded DANGER ROCKS.	Private aid.

(1) No.	(2) Name and Location	(3) Position	(4) Characteristic	(5) Height	(6) Range	(7) Structure	(8) Remarks
INTRACOASTAL WATERWAY (Florida) - Seventh District							
38175	- LIGHT 47		FI G 4s	12	4	SG-SY on pile.	
38176	Amelia Island Danger Shoal Daybeacon 8					NW on pile worded DANGER ROCKS.	Private aid.
38177	Amelia Island Danger Shoal Daybeacon 9					NW on pile worded DANGER ROCKS.	Private aid.
38180	- Daybeacon 47A					SG-SY on pile.	
38181	Amelia Island Danger Shoal Daybeacon 4					NW on pile worded DANGER ROCKS.	Private aid.
38182	Amelia Island Danger Shoal Daybeacon 5					NW on pile worded DANGER ROCKS.	Private aid.
38183	Amelia Island Danger Shoal Daybeacon 6					NW on pile worded DANGER ROCKS.	Private aid.
38184	Amelia Island Danger Shoal Daybeacon 7					NW on pile worded DANGER ROCKS.	Private aid.
Sawpit Creek							
38185	- LIGHT 48		FI R 4s	12	3	TR-TY on pile.	
38190	- LIGHT 49	30 30 12 N 81 28 12 W	FI G 4s	16	4	SG-SY on pile.	
38195	- Daybeacon 50					TR-TY on pile.	
Gunnison Cut							
38200	- LIGHT 51		FI G 4s	12	4	SG-SY on pile.	
38205	- LIGHT 53		FI G 4s	16	4	SG-SY on pile.	
38210	- Daybeacon 55					SG-SY on pile.	
38215	- LIGHT 57		FI G 4s	12	4	SG-SY on pile.	
38220	- Daybeacon 59					SG-SY on pile.	
38225	- LIGHT 61		FI G 4s	16	4	SG-SY on pile.	
38230	- LIGHT 63	30 28 17 N 81 27 28 W	FI G 4s	12	4	SG-SY on pile.	
38235	- LIGHT 65		FI G 4s	12	4	SG-SY on pile.	
38240	- Daybeacon 66					TR-TY on pile.	
38245	- LIGHT 67		FI G 4s	16	4	SG-SY on pile.	
38250	- Daybeacon 68					TR-TY on pile.	
38255	- LIGHT 69		FI G 4s	16	4	SG-SY on pile.	
38260	- Daybeacon 71					SG-SY on pile.	
38265	- LIGHT 72		FI R 4s	16	3	TR-TY on dolphin.	
38270	- Daybeacon 73					SG-SY on pile.	
Fort George River							
38275	- Daybeacon 2	30 26 47 N 81 26 42 W				TR on pile.	
38280	- Daybeacon 3					SG on pile.	
38285	- Daybeacon 5					SG on pile.	

(1) No.	(2) Name and Location	(3) Position	(4) Characteristic	(5) Height	(6) Range	(7) Structure	(8) Remarks
INTRACOASTAL WATERWAY (Florida) - Seventh District							
Sisters Creek							
38300	- LIGHT 74	30 26 34 N 81 27 05 W	F I R 4s	16	3	TR-TY on pile.	
38305	- LIGHT 75		F I G 4s	12	4	SG-SY on dolphin.	
38310	- LIGHT 77		F I G 4s	12	4	SG-SY on pile.	
38315	- LIGHT 79		F I G 4s	12	4	SG-SY on dolphin.	
38320	- Daybeacon 80	30 25 15 N 81 27 16 W				TR-TY on pile.	
38325	- LIGHT 82		F I R 4s	16	3	TR-TY on pile.	
38330	- LIGHT 83		F I G 4s	16	4	SG-SY on pile.	
38335	- LIGHT 85	30 23 48 N 81 27 24 W	F I G 4s	16	4	SG-SY on dolphin.	
38340	- LIGHT 86		F I R 4s	12	3	TR-TY on pile.	
38345	- LIGHT 88		F I R 2.5s	12	3	TR-TY on pile.	
St. Johns River - Matanzas Inlet							
Pablo Creek							
38350	- LIGHT 1	30 22 48 N 81 27 30 W	F I G 4s	18	4	SG-SY on tripod.	
38352	- Buoy 2					Red nun with yellow triangle.	
38360	- LIGHT 5		F I G 2.5s			SG-SY on pile.	Obscured from 130° to 260°.
38365	- LIGHT 6		F I R 4s	12	3	TR-TY on dolphin.	
38370	- Daybeacon 7					SG-SY on dolphin.	
38375	- Daybeacon 8					TR-TY on dolphin.	
38380	- LIGHT 9		F I G 6s	12	3	SG-SY on pile.	Obscured from 190° to 260°.
38380.1	- LIGHT 10		F I R 4s	13	3	TR on pile.	
Queens Harbour Channel							
38390	- Daybeacon 1	30 21 18 N 81 26 24 W				SG on pile.	Private aid.
38395	- Daybeacon 2					TR on pile.	Private aid.
38400	- Daybeacon 3					SG on pile.	Private aid.
38405	- Daybeacon 4					TR on pile.	Private aid.
38410	- Daybeacon 5					SG on pile.	Private aid.
38415	- Daybeacon 6					TR on pile.	Private aid.
Pablo Creek							
38420	- Daybeacon 12	30 21 06 N 81 26 24 W				TR-TY on pile.	
38425	- Daybeacon 13					SG-SY on pile.	
38430	- Daybeacon 14					TR-TY on pile.	
38435	- Daybeacon 15					SG-SY on dolphin.	

(1) No.	(2) Name and Location	(3) Position	(4) Characteristic	(5) Height	(6) Range	(7) Structure	(8) Remarks
INTRACOASTAL WATERWAY (Florida) - Seventh District							
38440	- LIGHT 17	30 20 00 N 81 26 14 W	FI G 4s	16	4	SG-SY on dolphin.	
38445	- Pablo Creek Buoy 19	30 19 34 N 81 26 21 W				Gren can with yellow square..	
38455	JACKSONVILLE SHIPYARDS BELLINGER DIVISION PIER 1 OBSTRUCTION LIGHT	30 19 30 N 81 26 24 W	FI W 2.5s	14		On tripod.	Private aid.
38460	- Daybeacon 21					SG-SY on dolphin.	
38465	- Daybeacon 23					SG-SY on pile.	
38470	- Daybeacon 25					SG-SY on pile.	
38475	- LIGHT 27	30 18 42 N 81 25 24 W	FI G 2.5s	16	3	SG-SY on pile.	
38480	- Daybeacon 28					TR-TY on pile.	
38485	- Daybeacon 29					SG-SY on pile.	
38490	- Daybeacon 31					SG-SY on pile.	
Jacksonville Yacht Basin Channel							
38495	- Daybeacon 1	30 17 42 N 81 25 30 W				SG on pile.	Private aid.
38500	- Daybeacon 2					TR on pile.	Private aid.
38505	- Daybeacon 3					SG on pile.	Private aid.
38510	- Daybeacon 4					TR on pile.	Private aid.
38515	- Daybeacon 5					SG on pile.	Private aid.
38520	- Daybeacon 6					TR on pile.	Private aid.
38525	- Daybeacon 7					SG on pile.	Private aid.
38530	- Daybeacon 8					TR on pile.	Private aid.
38535	- Daybeacon 9					SG on pile.	Private aid.
38540	- Daybeacon 10					TR on pile.	Private aid.
38543	New Pass Channel Buoy 3A	27 19 17 N 82 35 29 W				Green can.	
38545	- Daybeacon 11					SG on pile.	Private aid.
38550	- Daybeacon 12					TR on pile.	Private aid.
Pablo Creek							
38555	- LIGHT 32	30 17 36 N 81 25 24 W	FI R 4s	12	3	TR-TY on pile.	
38560	- Daybeacon 34					TR-TY on pile.	
38565	- Daybeacon 35					SG-SY on pile.	
38570	- Daybeacon 36					TR-TY on pile.	
38575	- Daybeacon 37					SG-SY on pile.	
38580	- Daybeacon 38					TR-TY on pile.	
38585	- LIGHT 39		FI G 4s	16	4	SG-SY on pile.	

(1) No.	(2) Name and Location	(3) Position	(4) Characteristic	(5) Height	(6) Range	(7) Structure	(8) Remarks
INTRACOASTAL WATERWAY (Florida) - Seventh District							
38590	- Daybeacon 40					TR-TY on pile.	
38595	- Daybeacon 41					SG-SY on pile.	
38600	- Daybeacon 43					SG-SY on pile.	
38605	- LIGHT 44		F I R 4s	16	3	TR-TY on pile.	
38610	- LIGHT 46	30 15 06 N 81 25 48 W	F I R 4s	16	3	TR-TY on dolphin.	
38615	- LIGHT 48		F I R 4s	12	3	TR-TY on pile.	
Tolomato River							
38620	Palm Valley Daybeacon 2	30 08 06 N 81 23 12 W				TR-TY on pile.	
38625	- LIGHT 3		F I G 4s	16	4	SG-SY on pile.	
38630	- Daybeacon 5					SG-SY on pile.	
38635	- Daybeacon 7					SG-SY on pile.	
38640	- Daybeacon 8					TR-TY on pile.	
38645	- LIGHT 9		F I G 4s	16	4	SG-SY on dolphin.	
38650	- Daybeacon 10					TR-TY on pile.	
38655	- Daybeacon 11					SG-SY on pile.	
38660	- Daybeacon 12	30 05 00 N 81 21 54 W				TR-TY on pile.	
38665	- Daybeacon 13					SG-SY on pile.	
38670	- Daybeacon 14					TR-TY on pile.	
38675	- LIGHT 15		F I G 4s	16	4	SG-SY on pile.	
38680	- Daybeacon 16					TR-TY on pile.	
38685	- Daybeacon 18					TR-TY on pile.	
38690	- Daybeacon 19					SG-SY on pile.	
38695	- LIGHT 20		F I R 4s	16	3	TR-TY on dolphin.	
38700	- Daybeacon 21					SG-SY on pile.	
38705	- LIGHT 23		F I G 4s	16	4	SG-SY on pile.	
38710	- Daybeacon 24					TR-TY on pile.	
38715	- Daybeacon 25					SG-SY on pile.	
38720	- LIGHT 26		F I R 4s	16	3	TR-TY on dolphin.	
38725	- LIGHT 27		F I G 4s	16	4	SG-SY on pile.	
38730	- Daybeacon 28	30 02 23 N 81 21 57 W				TR-TY on pile.	
38735	- Daybeacon 29					SG-SY on pile.	
38740	- Daybeacon 30					TR-TY on pile.	
38745	- LIGHT 32		F I R 4s	12	3	TR-TY on pile.	
38750	- Daybeacon 33					SG-SY on pile.	

(1) No.	(2) Name and Location	(3) Position	(4) Characteristic	(5) Height	(6) Range	(7) Structure	(8) Remarks
INTRACOASTAL WATERWAY (Florida) - Seventh District							
38755	- LIGHT 35		FI G 4s	16	4	SG-SY on dolphin.	
38760	- LIGHT 36	30 01 00 N 81 20 54 W	FI R 4s	16	3	TR-TY on dolphin.	
38765	- Daybeacon 37					SG-SY on pile.	
TOLOMATO RIVER - PALM SHORES (Chart 11485)							
St. Johns River to Matanzas River							
Tolomato River							
38770	- LIGHT 38		FI R 4s	16	3	TR-TY on pile.	
38775	- Daybeacon 39					SG-SY on pile.	
38780	- LIGHT 41		FI G 4s	12	4	SG-SY on pile.	
38785	- Daybeacon 42					TR-TY on dolphin.	
38790	- LIGHT 44		FI R 4s	16	3	TR-TY on pile.	
38795	- Daybeacon 44A	29 59 36 N 81 19 54 W				TR-TY on pile.	
38800	- LIGHT 45		FI G 4s	16	4	SG-SY on pile.	
38805	- Daybeacon 47					SG-SY on pile.	
38810	- LIGHT 48		FI R 4s	16	3	TR-TY on pile.	
38815	- LIGHT 49		FI G 4s	16	3	SG-SY on pile.	
38820	- LIGHT 51		FI G 4s	16	4	SG-SY on pile	
38825	- Daybeacon 52					TR-TY on pile.	
38830	- LIGHT 54		FI R 4s	12	3	TR-TY on dolphin.	
Florida Department of Transportation Villano Beach							
38832	- NORTH BREASTING LIGHT	29 56 00 N 81 18 30 W	FI W 4s	13		On dolphin.	Private aid.
38833	- CENTER BREASTING LIGHT		FI W 4s	13		On dolphin.	Private aid.
38834	- SOUTH BREASTING LIGHT		FI W 4s	13		On dolphin.	Private aid.
Tolomato River							
38835	- TOLOMATO RIVER LIGHT 55	29 55 43 N 81 18 23 W	FI G 4s	12	4	SG-SY on pile.	
38840	- Daybeacon 57					SG-SY on pile.	
Villano Marina							
38843	- North Channel Daybeacon 1	29 56 18 N 81 18 30 W				SG on pile.	Private aid.
38843.2	- North Channel Daybeacon 2					TR on pile.	Private aid.
38843.4	- North Channel Daybeacon 3					SG on pile.	Private aid.
38843.6	- North Channel Daybeacon 4					TR on pile.	Private aid.
38844	- South Channel Daybeacon 1	29 56 18 N 81 18 30 W				SG on pile.	Private aid.

(1) No.	(2) Name and Location	(3) Position	(4) Characteristic	(5) Height	(6) Range	(7) Structure	(8) Remarks
INTRACOASTAL WATERWAY (Florida) - Seventh District							
38844.2	- South Channel Daybeacon 2					TR on pile.	Private aid.
38844.4	- South Channel Daybeacon 3					SG on pile.	Private aid.
38844.6	- South Channel Daybeacon 4					TR on pile.	Private aid.
Camachee Cove							
38845	- RANGE FRONT LIGHT	29 55 00 N 81 18 30 W	Q G	10		KGR on tripod.	Private aid.
38850	- RANGE REAR LIGHT 20 yards, 250° from front light.		F G	15		KGR on tripod.	Private aid.
38855	- Daybeacon 1					SG on pile.	Private aid.
38860	- Daybeacon 2					TR on pile.	Private aid.
38865	- Daybeacon 3					SG on pile.	Private aid.
38870	- Daybeacon 4					TR on pile.	Private aid.
38875	- Daybeacon 5					SG on pile.	Private aid.
38880	- Daybeacon 6					TR on pile.	Private aid.
Tolomato River							
38885	Tolomato River Light 57A	29 54 53 N 81 17 58 W	FIG 4s	16	4	SG-SY on pile.	
38890	Tolomato River Buoy 58	29 54 53 N 81 18 03 W				Red nun with yellow triangle.	
38893	Tolomato River Light 58A	29 54 42 N 81 17 55 W	FIR 2.5s	16	3	TR-TYon pile.	
38895	Vilano Boat Basin Obstruction Daybeacons (3)	29 54 42 N 81 18 12 W				NW on piles worded DANGER OBSTRUCTION.	Private aids.
38905.5	- <i>Lighted Buoy 59</i>	29 54 36 N 81 17 42 W	FIG 2.5s			Green.	
38910	<i>Tolomato River Lighted Buoy 60</i>	29 54 31 N 81 17 42 W	Q R		3	Red.	

Section 29

Intracoastal Waterway Florida - St. Augustine to New Smyrna Beach

(1) No.	(2) Name and Location	(3) Position	(4) Characteristic	(5) Height	(6) Range	(7) Structure	(8) Remarks
INTRACOASTAL WATERWAY (Florida) - Seventh District							
TOLOMATO RIVER - PALM SHORES (Chart 11485)							
St. Johns River to Matanzas River							
Salt Run							
38915	- Daybeacon 1	29 54 18 N 81 17 42 W				SG on pile.	Private aid.
38920	- Daybeacon 2					TR on pile.	Private aid.
38925	- Daybeacon 3					SG on pile.	Private aid.
38930	- Daybeacon 4					TR on pile.	Private aid.
38935	- Daybeacon 5					SG on pile.	Private aid.
38940	- Daybeacon 6					TR on pile.	Private aid.
38945	- Daybeacon 7					SG on pile.	Private aid.
38950	- Daybeacon 8					TR on pile.	Private aid.
38955	- Daybeacon 9					SG on pile.	Private aid.
38960	- Daybeacon 10					TR on pile.	Private aid.
38965	- Daybeacon 11					SG on pile.	Private aid.
38970	- Daybeacon 12					TR on pile.	Private aid.
38975	- Daybeacon 13					SG on pile.	Private aid.
38980	- Jetty East Daybeacon	29 53 36 N 81 17 30 W				NW on pile worded DANGER JETTY.	Private aid.
38985	- Jetty West Daybeacon	29 53 30 N 81 17 36 W				NW on pile worded DANGER JETTY.	Private aid.
38990	- Daybeacon 14					TR on pile.	Private aid.
38995	- Rock Daybeacon	29 53 42 N 81 17 36 W				NW on pile worded DANGER ROCK.	Private aid.
39000	- Daybeacon 15					SG on pile.	Private aid.
39005	- Rock Daybeacon	29 53 30 N 81 17 24 W				NW on pile worded DANGER ROCK.	Private aid.
39010	- Daybeacon 16					TR on pile.	Private aid.
39015	- Daybeacon 17					SG on pile.	Private aid.
39020	- Daybeacon 18					TR on pile.	Private aid.
39025	- Daybeacon 19					SG on pile.	Private aid.
39030	- Rock Daybeacon	29 53 06 N 81 17 00 W				NW on pile worded DANGER ROCK.	Private aid.
Matanzas River							
39035	- LIGHT 1	29 54 19 N 81 17 44 W	FIG 4s	16	4	SG-SY on pile.	

(1) No.	(2) Name and Location	(3) Position	(4) Characteristic	(5) Height	(6) Range	(7) Structure	(8) Remarks
INTRACOASTAL WATERWAY (Florida) - Seventh District							
39040	- Buoy 2					Red nun with yellow triangle.	
39045	- LIGHT 2A		FI R 4s	12	3	TR-TY on pile.	
39050	- Daybeacon 4					TR-TY on pile.	
Florida Dept of Transportation Bridge of Lions							
39052	- NORTH BREASTING LIGHT	29 54 06 N 81 18 18 W	FI W 4s	13		On dolphin.	Private aid.
39053	- CENTER BREASTING LIGHT		FI W 4s	13		On dolphin.	Private aid.
39054	- SOUTH BREASTING LIGHT		FI W 4s	13		On dolphin.	Private aid.
Matanzas River							
39055	- Daybeacon 5					SG-SY on pile.	
39060	- LIGHT 6		FI R 4s	12	3	TR-TY on dolphin.	
39060.1	- Daybeacon 6A					TR on pile.	
39061	- Daybeacon 7					SG on pile.	
39062	- Daybeacon 8					TR on pile.	
39062.1	- Daybeacon 9					SG on pile.	
39063	- Daybeacon 10						
39065	- Daybeacon 10A					TR on pile.	
39070	- LIGHT 11		FI G 4s	12	4	SG-SY on pile.	
39075	- Daybeacon 12					TR-TY on pile.	
Fish Island Marina							
39080	- Daybeacon 1	29 52 18 N 81 18 06 W				SG on pile.	Private aid.
39085	- Daybeacon 4					TR on pile.	Private aid.
39090	- Daybeacon 5					SG on pile.	Private aid.
San Sebastian River							
39095	San Sebastian River Daybeacon 1	29 52 08 N 81 18 27 W				SG on pile.	
39100	- Daybeacon 2					TR on pile.	
39105	- Daybeacon 3					SG on pile.	
39110	- Daybeacon 4					TR on pile.	
39115	- Daybeacon 5					SG on pile.	
39120	- Daybeacon 6					TR on pile.	
39125	- Daybeacon 7					SG on pile.	
39130	- Daybeacon 8					TR on pile.	
39135	- Daybeacon 9					SG on pile.	
39140	- Daybeacon 10					TR on pile.	
39145	- Daybeacon 11					SG on pile.	
39150	- Daybeacon 13					SG on pile.	

(1) No.	(2) Name and Location	(3) Position	(4) Characteristic	(5) Height	(6) Range	(7) Structure	(8) Remarks
INTRACOASTAL WATERWAY (Florida) - Seventh District							
39153	San Sebastian River Daybeacon 13A	29 52 42 N 81 18 54 W				SG on pile.	
39155	- Daybeacon 15					SG on pile.	
39160	- Daybeacon 17					SG on pile.	
39165	- Daybeacon 18					TR on pile.	
39170	- Daybeacon 20					TR on pile.	
39175	- Daybeacon 22					TR on pile.	
39180	- Daybeacon 24					TR on pile.	
39185	- Daybeacon 26					TR on pile.	
39190	- Daybeacon 29					SG on pile.	
39195	- Daybeacon 30					TR on pile.	
39200	- Daybeacon 32					TR on pile.	
39205	- Daybeacon 33					SG on pile.	
39210	- Daybeacon 35					SG on pile.	
39215	- Daybeacon 37					SG on pile.	
Matanzas River							
39220	- Daybeacon 15					SG-SY on pile.	
39225	- LIGHT 16	29 51 24 N 81 18 42 W	FI R 4s	16	3	TR-TY on dolphin.	
39230	- Daybeacon 17					SG-SY on pile.	
39235	- LIGHT 18		FI R 4s	16	3	TR-TY on pile.	
39240	- Daybeacon 20					TR-TY on pile.	
39245	- LIGHT 21		FI G 4s	12	4	SG-SY on pile.	
39250	- Daybeacon 22					TR-TY on pile.	
39255	- LIGHT 24		FI R 4s	12	3	TR-TY on pile.	
39260	- LIGHT 26		FI R 4s	16	3	TR-TY on pile.	
39265	- Daybeacon 27					SG-SY on pile.	
39270	- Daybeacon 28					TR-TY on pile.	
39275	- LIGHT 29		FI G 4s	12	4	SG-SY on dolphin.	
39280	- Daybeacon 30					TR-TY on pile.	
39285	- LIGHT 31		FI G 4s	16	4	SG-SY on dolphin.	
39290	- Daybeacon 33					SG-SY on pile.	
39295	- Daybeacon 35					SG-SY on pile.	
39300	- LIGHT 36		FI R 4s	12	3	TR-TY on pile.	
39305	- Daybeacon 37					SG-SY on pile.	
39310	- Daybeacon 38					TR-TY on pile.	
39315	- LIGHT 39		FI G 4s	12	4	SG-SY on pile.	

(1) No.	(2) Name and Location	(3) Position	(4) Characteristic	(5) Height	(6) Range	(7) Structure	(8) Remarks
INTRACOASTAL WATERWAY (Florida) - Seventh District							
39320	- Daybeacon 40					TR-TY on pile.	
39325	- Daybeacon 42					TR-TY on pile.	
39330	- LIGHT 43		FI G 4s	12	4	SG-SY on pile.	
39335	- Daybeacon 44					TR-TY on pile.	
39340	- LIGHT 45		FI G 4s	16	3	SG-SY on dolphin.	
39345	- Daybeacon 46					TR-TY on pile.	
39350	- Daybeacon 47					SG-SY on pile.	
39355	- Daybeacon 47A	29 47 06 N 81 16 36 W				SG-SY on pile.	
39360	- LIGHT 48		FI R 4s	16	3	TR-TY on dolphin.	
39365	- Daybeacon 49					SG-SY on pile.	
39370	- LIGHT 50		FI R 4s	16	3	TR-TY on pile.	
39375	- Daybeacon 51					SG-SY on pile.	
39380	- Daybeacon 52					TR-TY on pile.	
39385	- Daybeacon 53					SG-SY on pile.	
39390	- Daybeacon 54					TR-TY on pile.	
39395	- Daybeacon 55					SG-SY on pile.	
Treasure Beach							
39400	- Daybeacon 1					SG on pile.	Private aid.
39405	- Daybeacon 2					TR on pile.	Private aid.
39410	- Daybeacon 3					SG on pile.	Private aid.
39415	- Daybeacon 4					TR on pile.	Private aid.
39420	- Daybeacon 5					SG on pile.	Private aid.
39425	- Daybeacon 7					SG on pile.	Private aid.
39430	- Daybeacon 9					SG on pile.	Private aid.
39435	- Daybeacon 10					TR on pile.	Private aid.
39440	- Daybeacon 11					SG on pile.	Private aid.
Matanzas River							
39445	- LIGHT 57		FI G 4s	16	4	SG-SY on dolphin.	
39450	- Daybeacon 58					TR-TY on pile.	
39455	- Daybeacon 60	29 45 54 N 81 15 24 W				TR-TY on pile.	
39460	- Daybeacon 62					TR-TY on pile.	
39465	- LIGHT 64		FI R 4s	16	3	TR-TY on pile.	
39470	- Daybeacon 66	29 45 27 N 81 15 04 W				TR-TY on pile.	
39475	- LIGHT 67		FI G 4s	16	4	SG-SY on pile.	
39480	- Daybeacon 68					TR-TY on pile.	

(1) No.	(2) Name and Location	(3) Position	(4) Characteristic	(5) Height	(6) Range	(7) Structure	(8) Remarks
INTRACOASTAL WATERWAY (Florida) - Seventh District							
39485	- LIGHT 70		FI R 4s	16	3	TR-TY on pile.	
39490	- LIGHT 71		FI G 4s	12	4	SG-SY on pile.	
39495	- LIGHT 72		FI R 4s	12	3	TR-TY on pile.	
39500	- LIGHT 74		FI R 4s	16	3	TR-TY on dolphin.	
39505	- Daybeacon 75	29 44 13 N 81 14 45 W				SG-SY on pile.	
39510	- Daybeacon 77					SG-SY on pile.	
39515	- LIGHT 78		FI R 4s	12	3	TR-TY on pile.	
39520	- LIGHT 79		FI G 4s	12	4	SG-SY on pile.	
39525	- Daybeacon 80					TR-TY on pile.	
39525.5	- Buoy 80A	29 43 09 N 81 14 47 W				Red nun.	
39530	- LIGHT 81		FI G 4s	12	4	SG-SY on pile.	
39535	- Buoy 81A					Green can with yellow square.	
39537	- Buoy 81B					Green can with yellow square.	
39539	- Buoy 81C					Green can with yellow square.	
39540	- Buoy 81D					Green can with yellow square.	
39545	- LIGHT 82	29 42 44 N 81 14 37 W	FI R 4s	12	3	TR-TY on pile.	
39550	- Daybeacon 83	29 42 15 N 81 14 08 W				SG-SY on pile.	
Matanzas Inlet - Mosquito Lagoon							
Matanzas River							
39555	- Daybeacon 83A					SG-SY on pile.	
39557	Matanzas River Daybeacon 84	29 41 58 N 81 13 56 W				TR-TY on pile.	
39560	- LIGHT 85	29 41 19 N 81 13 25 W	FI G 4s	12	4	SG-SY on pile.	
39565	- LIGHT 86		FI R 4s	16	3	TR-TY on dolphin.	
39570	- LIGHT 87		FI G 4s	12	4	SG-SY on pile.	
Marineland							
39575	- Buoy 1	29 40 06 N 81 13 00 W				Green can.	Private aid.
39580	- Buoy 2					Red nun.	Private aid.
39585	- Buoy 4					Red nun.	Private aid.
39590	- Buoy 5					Green can.	Private aid.
39595	- Buoy 6					Red nun.	Private aid.
Matanzas River							
39600	- Daybeacon 89					SG-SY on pile.	
39605	- LIGHT 90	29 39 55 N 81 13 05 W	FI R 4s	12	3	TR-TY on pile.	

(1) No.	(2) Name and Location	(3) Position	(4) Characteristic	(5) Height	(6) Range	(7) Structure	(8) Remarks
INTRACOASTAL WATERWAY (Florida) - Seventh District							
39610	- Daybeacon 92					TR-TY on pile.	
39615	- LIGHT 94		FI R 4s	16	3	TR-TY on pile.	
39620	- Daybeacon 96					TR-TY on pile.	
39625	- Daybeacon 97					SG-SY on pile.	
39630	- Daybeacon 98					TR-TY on pile.	
39635	- LIGHT 99		FI G 4s	16	4	SG-SY on dolphin.	
39640	- Daybeacon 100					TR-TY on pile.	
39645	- Daybeacon 102					TR-TY on pile.	
39650	- Daybeacon 104					TR-TY on pile.	
39655	- Daybeacon 105					SG-SY on pile.	
39660	- Daybeacon 106					TR-TY on pile.	
39665	- Daybeacon 108					TR-TY on pile.	
39670	- LIGHT 109		FI G 4s	12	4	SG-SY on pile.	
Silver Lake							
39675	Fox Cut Daybeacon 1					SG-SY on pile.	
39675.1	Fox Cut Daybeacon 2					TR-TY on pile.	
39680	FOX CUT LIGHT 3		FI G 4s	12	4	SG-SY on pile.	
39680.5	- Daybeacon 4					TR-TY on pile.	
39683	Fox Cut Daybeacon 4	29 31 53 N 81 09 23 W				TR-TY on pile.	
39685	- Daybeacon 5					SG-SY on pile.	
39690	- Daybeacon 6					TR-TY on pile.	
39695	- Daybeacon 7					SG-SY on pile.	
Sim-Par Marina Channel							
39700	- Buoy 1	29 30 26 N 81 08 46 W				Green can.	Private aid.
39705	- Buoy 2					Red nun.	Private aid.
39710	- Daybeacon 3					SG on pile.	Private aid.
39715	- Daybeacon 4					TR on pile.	Private aid.
39725	- Daybeacon 5					SG on pile.	Private aid.
39730	- Daybeacon 6					TR on pile.	Private aid.
39735	- Daybeacon 7					SG on pile.	Private aid.
39740	- Daybeacon 8					TR on pile.	Private aid.
Silver Lake							
39745	- Daybeacon 9					SG-SY on pile.	
Sim-Par Marina Channel							
39750	- Daybeacon 11					SG-SY on pile.	

(1) No.	(2) Name and Location	(3) Position	(4) Characteristic	(5) Height	(6) Range	(7) Structure	(8) Remarks
INTRACOASTAL WATERWAY (Florida) - Seventh District							
39755	- LIGHT 13		FI G 4s	12	4	SG-SY on dolphin.	
	Smith Creek						
39760	- Daybeacon 14					TR-TY on pile.	
39765	- Daybeacon 15					SG-SY on pile.	
39770	- Daybeacon 17	29 27 48 N 81 07 54 W				SG-SY on pile.	
39775	- Daybeacon 19					SG-SY on pile.	
39778	- Daybeacon 20					TR-TY on pile.	
39780	- Daybeacon 20A					TR-TY on pile.	
39785	- Daybeacon 21					SG-SY on pile.	
39790	- Daybeacon 22					TR-TY on pile.	
39795	- Daybeacon 23					SG-SY on pile.	
39800	- Daybeacon 24					TR-TY on pile.	
	Halifax Creek						
39805	- Daybeacon 26					TR-TY on pile.	
39810	- Daybeacon 28					TR-TY on pile.	
39815	- LIGHT 29		FI G 4s	12	4	SG-SY on pile.	
39820	- Daybeacon 30					TR-TY on pile.	
39825	- Daybeacon 32					TR-TY on pile.	
39830	- Daybeacon 34					TR-TY on pile.	
	Halifax River						
39835	- LIGHT 2	29 21 35 N 81 04 46 W	FI R 4s	16	3	TR-TY on dolphin.	
39840	- Daybeacon 4					TR-TY on pile.	
39845	- Daybeacon 6					TR-TY on pile.	
39850	- LIGHT 7		FI G 4s	16	4	SG-SY on dolphin.	
39855	- Daybeacon 8					TR-TY on pile.	
39860	- Daybeacon 9					SG-SY on pile.	
39865	- Daybeacon 10					TR-TY on pile.	
39870	- Daybeacon 11					SG-SY on pile.	
39875	- LIGHT 12		FI R 4s	16	3	TR-TY on dolphin.	
39880	- Daybeacon 13					SG-SY on pile.	
39885	- Daybeacon 14					TR-TY on pile.	
39890	- Daybeacon 15	29 18 14 N 81 03 28 W				SG-SY on pile.	
39895	- LIGHT 16		FI R 4s	16	3	TR-TY on dolphin.	
39900	- Daybeacon 17					SG-SY on pile.	
39905	- Daybeacon 18					TR-TY on pile.	

(1) No.	(2) Name and Location	(3) Position	(4) Characteristic	(5) Height	(6) Range	(7) Structure	(8) Remarks
INTRACOASTAL WATERWAY (Florida) - Seventh District							
Ormond Beach							
39910	- Daybeacon 2	29 17 10 N 81 03 11 W				TR on pile.	Private aid.
39915	- Daybeacon 3					SG on pile.	Private aid.
39920	- Daybeacon 4					TR on pile.	Private aid.
39925	- Daybeacon 5					SG on pile.	Private aid.
39930	- Daybeacon 6					TR on pile.	Private aid.
39935	- Daybeacon 7					SG on pile.	Private aid.
39940	- Daybeacon 8					TR on pile.	Private aid.
39945	- Daybeacon 9					SG on pile.	Private aid.
Halifax River							
39950	- Daybeacon 19	29 17 02 N 81 03 01 W				SG-SY on pile.	
39955	- Daybeacon 20					TR-TY on pile.	
39960	- Daybeacon 21					SG-SY on pile.	
39965	- Daybeacon 22					TR-TY on pile.	
39970	- LIGHT 23	29 16 03 N 81 02 31 W	FIG 4s	16	4	SG-SY on dolphin.	
39975	- Daybeacon 24					TR-TY on pile.	
39980	- Daybeacon 25					SG-SY on dolphin.	
39985	- LIGHT 26		FIR 4s	16	3	TR-TY on dolphin.	
39990	- Daybeacon 27					SG-SY on pile.	
39995	- Daybeacon 29					SG-SY on pile.	
40000	- Daybeacon 30					TR-TY on pile.	
40005	- Daybeacon 32					TR-TY on pile.	
40010	- Daybeacon 33					SG-SY on pile.	
40015	- Daybeacon 34					TR-TY on pile.	
Daytona Beach							
40025	- Daybeacon 1	29 12 36 N 81 00 42 W				SG on pile.	
40030	- Daybeacon 2					TR on pile.	
40035	- Daybeacon 3					SG on pile.	
40040	- Daybeacon 4					TR on pile.	
40045	- Daybeacon 5					SG on pile.	
40050	- Daybeacon 6					TR on pile.	
Halifax Harbor							
40055	- Daybeacon 1	29 12 18 N 81 00 30 W				SG on pile.	Private aid.
40060	- Daybeacon 2					TR on pile.	Private aid.

(1) No.	(2) Name and Location	(3) Position	(4) Characteristic	(5) Height	(6) Range	(7) Structure	(8) Remarks
INTRACOASTAL WATERWAY (Florida) - Seventh District							
40065	- Daybeacon 3					SG on pile.	Private aid.
40070	- Daybeacon 4					TR on pile.	Private aid.
40075	- Daybeacon 5					SG on pile.	Private aid.
40080	- Daybeacon 6					TR on pile.	Private aid.
40085	- Daybeacon 7					SG on pile.	Private aid.
40090	- Daybeacon 8					TR on pile.	Private aid.
40095	- Daybeacon 9					SG on pile.	Private aid.
40100	- Daybeacon 10					TR on pile.	Private aid.
40105	- Daybeacon 11					SG on pile.	Private aid.
40110	- Daybeacon 12					TR on pile.	Private aid.
Halifax River							
40115	- Daybeacon 38	29 12 30 N 81 00 36 W				TR-TY on pile.	
40120	- Daybeacon 39					SG-SY on pile.	
40125	- Daybeacon 39A					SG-SY on pile.	
Boat Works Channel							
40130	- Daybeacon 1					SG on pile.	Private aid.
40135	- Daybeacon 2					TR on pile.	Private aid.
40140	- Daybeacon 3					SG on pile.	Private aid.
40145	- Daybeacon 4					TR on pile.	Private aid.
40150	- Daybeacon 5					SG on pile.	Private aid.
40155	- Daybeacon 6					TR on pile.	Private aid.
40160	- Daybeacon 7					SG on pile.	Private aid.
40165	- Daybeacon 8					TR on pile.	Private aid.
40170	- Daybeacon 9					SG on pile.	Private aid.
40175	- Daybeacon 10					TR on pile.	Private aid.
Halifax River							
40180	- Daybeacon 40	29 12 06 N 81 00 18 W				TR-TY on pile.	
40185	- Daybeacon 42					TR-TY on pile.	
40190	- LIGHT 43		FI G 4s	16	4	SG-SY on dolphin.	
40195	- Daybeacon 44					TR-TY on pile.	
40200	- LIGHT 45	29 11 36 N 80 59 54 W	FI G 4s	16	4	SG-SY on dolphin.	
40205	- Daybeacon 46					TR-TY on pile.	
40210	- LIGHT 47		FI G 4s	16	4	SG-SY on dolphin.	
40215	- Daybeacon 48	29 10 42 N 80 59 42 W				TR-TY on pile.	

(1) No.	(2) Name and Location	(3) Position	(4) Characteristic	(5) Height	(6) Range	(7) Structure	(8) Remarks
INTRACOASTAL WATERWAY (Florida) - Seventh District							
40220	- Daybeacon 50					TR-TY on pile.	
40225	- Daybeacon 51					SG-SY on pile.	
40230	- LIGHT 52		F I R 4s	16	3	TR-TY on dolphin.	
40235	- Daybeacon 53					SG-SY on pile.	
40240	- Daybeacon 55					SG-SY on pile.	
40245	- Daybeacon 56					TR-TY on pile.	
Mathew Marina							
40250	- Daybeacon 1	29 09 24 N 80 58 48 W				SG on pile.	Private aid.
40255	- Daybeacon 2					TR on pile.	Private aid.
40260	- Daybeacon 3					SG on pile.	Private aid.
40265	- Daybeacon 4					TR on pile.	Private aid.
40270	- Daybeacon 5					SG on pile.	Private aid.
40275	- Daybeacon 6					TR on pile.	Private aid.
Seven Seas Marina							
40280	- Daybeacon 1	29 09 12 N 80 58 42 W				SG on pile.	Private aid.
40285	- Daybeacon 2					TR on pile.	Private aid.
40290	- Daybeacon 3					SG on pile.	Private aid.
40295	- Daybeacon 4					TR on pile.	Private aid.
40300	- Daybeacon 5					SG on pile.	Private aid.
40305	- Daybeacon 6					TR on pile.	Private aid.
40310	- Daybeacon 7					SG on pile.	Private aid.
40315	- Daybeacon 8					TR on pile.	Private aid.
40320	- Daybeacon 9					SG on pile.	Private aid.
40325	- Daybeacon 10					TR on pile.	Private aid.
40330	- Daybeacon 11					SG on pile.	Private aid.
Halifax River							
40335	- Daybeacon 57					SG-SY on pile.	
40340	- Daybeacon 58	29 08 12 N 80 58 06 W				TR-TY on pile.	
40345	- LIGHT 59		F I G 4s	16	4	SG-SY on dolphin.	
Adventure Yacht Harbor							
40350	- Daybeacon 1	29 07 54 N 80 58 00 W				SG on pile.	Private aid.
40355	- Daybeacon 2					TR on pile.	Private aid.
40360	- Daybeacon 3					SG on pile.	Private aid.
40365	- Daybeacon 4					TR on pile.	Private aid.

(1) No.	(2) Name and Location	(3) Position	(4) Characteristic	(5) Height	(6) Range	(7) Structure	(8) Remarks
INTRACOASTAL WATERWAY (Florida) - Seventh District							
40370	- Daybeacon 5					SG on pile.	Private aid.
40375	- Daybeacon 6					TR on pile.	Private aid.
40380	- Daybeacon 7					SG on pile.	Private aid.
40385	- Daybeacon 8					TR on pile.	Private aid.
40390	- Daybeacon 9					SG on pile.	Private aid.
40395	- Daybeacon 10					TR on pile.	Private aid.
40400	- Daybeacon 11					SG on pile.	Private aid.
40405	- Daybeacon 12					TR on pile.	Private aid.
40410	- Junction Daybeacon	29 07 54 N 80 57 42 W				JG on pile.	Private aid.
40415	- North Channel Daybeacon 1					SG on pile.	Private aid.
40420	- North Channel Daybeacon 2					TR on pile.	Private aid.
40425	- Daybeacon 13					SG on pile.	Private aid.
40430	- Daybeacon 14					TR on pile.	Private aid.
Halifax River							
40435	- Daybeacon 60					TR-TY on pile.	
40440	- Daybeacon 61					SG-SY on pile.	
40445	- LIGHT 62		FI R 4s	12	3	TR-TY on pile.	
40450	- Daybeacon 63					SG-SY on pile.	
40455	- Daybeacon 64					TR-TY on pile.	
40460	- Daybeacon 66					TR-TY on pile.	
40465	- LIGHT 67		FI G 4s	12	4	SG-SY on dolphin.	
40470	- Daybeacon 68					TR-TY on pile.	
40473	- Daybeacon 68A					TR on pile.	
40475	- Daybeacon 69					SG-SY on pile.	
40480	- Daybeacon 70	29 06 24 N 80 57 12 W				TR-TY on pile.	
40485	- Daybeacon 71					SG-SY on pile.	
40490	- Daybeacon 72					TR-TY on pile.	
Ponce de Leon Cut							
40495	- LIGHT 1	29 05 48 N 80 57 00 W	FI G 4s	16	4	SG-SY on dolphin.	
40500	Ponce de Leon Cut Buoy 2	29 05 38 N 80 56 57 W				Red nun with yellow triangle.	
40503	Ponce de Leon Cut Buoy 2A	29 05 34 N 80 56 58 W				Red nun with yellow triangle.	
40505	- Buoy 3					Green can.	
40508	Ponce de Leon Cut Buoy 3A	29 05 27 N 80 56 31 W				Green can with yellow square.	

(1) No.	(2) Name and Location	(3) Position	(4) Characteristic	(5) Height	(6) Range	(7) Structure	(8) Remarks
INTRACOASTAL WATERWAY (Florida) - Seventh District							
40510	Inlet Harbor Buoy 1	29 05 36 N 80 56 42 W				Green can.	
40515	- Inlet Harbor Buoy 2					Red nun.	
40515.1	- Inlet Harbor Buoy 2A					Red nun.	
40520	Inlet Harbor Buoy 4					Red nun.	
40525	- LIGHT 4		F I R 4s	12	3	TR-TY on pile.	
40530	- Daybeacon 6					TR-TY on pile.	
40535	- Daybeacon 7					SG-SY on pile.	
40540	- Daybeacon 8					TR-TY on pile.	
40545	- LIGHT 10		F I R 4s	16	3	TR-TY on pile.	
Ponce de Leon Lighthouse Channel							
40550	- Daybeacon 1	29 04 36 N 80 55 42 W				SG on pile.	Private aid.
40555	- Daybeacon 2					TR on pile.	Private aid.
40560	- Daybeacon 3					SG on pile.	Private aid.
40565	- Daybeacon 4					TR on pile.	Private aid.
40570	- Daybeacon 5					SG on pile.	Private aid.
40575	- Daybeacon 6					TR on pile.	Private aid.
40580	- Daybeacon 7					SG on pile.	Private aid.
40585	- Daybeacon 8					TR on pile.	Private aid.
40590	- Daybeacon 9					SG on pile.	Private aid.
Ponce de Leon Cut							
40595	- Daybeacon 12					TR-TY on pile.	
40600	- LIGHT 14	29 03 25 N 80 55 25 W	F I R 4s	12	3	TR-TY on pile.	
40605	- Daybeacon 16					TR-TY on pile.	
40608	- LIGHT 17		F I G 4s		4	SG-SY on pile.	
40610	- Daybeacon 18					TR-TY on pile.	
40615	- Junction Daybeacon					JG on pile.	

Section 30

Intracoastal Waterway Florida - New Smyrna Beach to Banana River

(1) No.	(2) Name and Location	(3) Position	(4) Characteristic	(5) Height	(6) Range	(7) Structure	(8) Remarks
INTRACOASTAL WATERWAY (Florida) - Seventh District							
TOLOMATO RIVER - PALM SHORES (Chart 11485)							
Matanzas Inlet - Mosquito Lagoon							
New Smyrna Beach							
40620	- Daybeacon 20	29 03 18 N 80 54 42 W					TR-TY on pile.
40625	- LIGHT 21	29 03 14 N 80 54 31 W	FI G 4s	12	4		SG-SY on pile.
40630	- Daybeacon 22						TR-TY on pile.
40635	- Daybeacon 24						TR-TY on pile.
40645	- Daybeacon 28	29 02 42 N 80 54 18 W					TR-TY on pile.
40650	- LIGHT 29		FI G 4s	15	4		SG-SY on pile.
40655	- LIGHT 30		FI R 4s	16	3		TR-TY on pile.
40660	- Daybeacon 32						TR-TY on pile.
40665	- LIGHT 33		FI G 4s	12	4		SG-SY on pile.
40670	- Daybeacon 34						TR-TY on pile.
40675	North Sheephead Cut Junction Daybeacon	29 01 54 N 80 54 32 W					JG-SY on pile.
Sheephead Cut							
40680	- Daybeacon 1	29 01 48 N 80 54 36 W					SG on pile.
40685	- Daybeacon 2						TR on pile.
40690	- Daybeacon 3						SG on pile.
40695	- Daybeacon 4						TR on pile.
40700	- Daybeacon 6						TR on pile.
40705	- Daybeacon 7						SG on pile.
40710	- Daybeacon 8						TR on pile.
40715	- Shoal Daybeacon	29 01 36 N 80 55 06 W					NW on pile worded DANGER SHOAL.
40720	South Sheephead Cut Junction Daybeacon	29 01 30 N 80 55 06 W					JG-SY on pile.
New Smyrna Beach							
40725	- LIGHT 35		FI G 4s	16	4		SG-SY on pile.
40730	- Daybeacon 37						SG-SY on pile.
40735	- LIGHT 38		FI R 4s	12	3		TR-TY on pile.
40740	- Daybeacon 39						SG-SY on pile.

(1) No.	(2) Name and Location	(3) Position	(4) Characteristic	(5) Height	(6) Range	(7) Structure	(8) Remarks
INTRACOASTAL WATERWAY (Florida) - Seventh District							
40745	- LIGHT 42		F I R 4s	16	3	TR-TY on dolphin.	
40750	- Daybeacon 43	29 01 12 N 80 55 00 W				SG-SY on pile.	
40755	- LIGHT 45		F I G 4s	16	4	SG-SY on pile.	
40760	- Daybeacon 46					TR-TY on pile.	
Smyrna Yacht Club							
40765	- Daybeacon 1	29 00 42 N 80 54 42 W				SG on pile.	Private aid.
40775	- Daybeacon 3					SG on pile.	Private aid.
40780	- Daybeacon 5					SG on pile.	Private aid.
New Smyrna Beach							
40785	- Daybeacon 47	29 00 30 N 80 54 36 W				SG-SY on pile.	
40790	- Daybeacon 48					TR-TY on pile.	
40795	- LIGHT 49		F I G 4s	12	4	SG-SY on pile.	
40800	- Daybeacon 50					TR-TY on pile.	
Mosquito Lagoon - Eau Gallie							
New Smyrna Beach							
40805	- Daybeacon 51					SG-SY on pile.	
40810	- Daybeacon 52					TR-TY on pile.	
40815	- LIGHT 53	28 59 18 N 80 53 54 W	F I G 4s	16	4	SG-SY on pile.	
40820	- Daybeacon 55					SG-SY on pile.	
40825	- Daybeacon 56					TR-TY on pile.	
40830	- LIGHT 57		F I G 4s	16	4	SG-SY on pile.	
40835	- Daybeacon 59					SG-SY on pile.	
40840	- LIGHT 60		F I R 4s	12	3	TR-TY on pile.	
40845	- Daybeacon 62	28 57 11 N 80 52 42 W				TR-TY on pile.	
40850	- LIGHT 63	28 57 01 N 80 52 29 W	F I G 4s	16	4	SG-SY on pile.	
40855	- Daybeacon 64					TR-TY on pile.	
40860	- LIGHT 65		F I G 4s	16	4	SG-SY on pile.	
40865	- Daybeacon 67					SG-SY on pile.	
40870	- Daybeacon 68					TR-TY on pile.	
40875	- LIGHT 69		F I G 4s	16	4	SG-SY on pile.	
40880	- Daybeacon 70	28 54 48 N 80 51 30 W				TR-TY on pile.	
40885	- LIGHT 71		F I G 4s	16	4	SG-SY on pile.	
40890	- Daybeacon 73					SG-SY on pile.	

(1) No.	(2) Name and Location	(3) Position	(4) Characteristic	(5) Height	(6) Range	(7) Structure	(8) Remarks
INTRACOASTAL WATERWAY (Florida) - Seventh District							
40895	- LIGHT 75 Mosquito Lagoon		FI G 4s	16	4	SG-SY on pile.	
40900	- Daybeacon 2					TR-TY on pile.	
40905	- Daybeacon 4					TR-TY on pile.	
40910	- LIGHT 5		FI G 4s	12	4	SG-SY on dolphin.	
40915	- Daybeacon 6					TR-TY on pile.	
40920	- Daybeacon 7					SG-SY on pile.	
40925	- Daybeacon 8					TR-TY on pile.	
40930	- Daybeacon 9					SG-SY on pile.	
40935	- Daybeacon 9A	28 52 00 N 80 49 48 W				SG-SY on pile.	
40940	- Daybeacon 10					TR-TY on pile.	
40945	- Daybeacon 12					TR-TY on pile.	
40950	- LIGHT 13		FI G 4s	16	3	SG-SY on dolphin.	
40955	- Daybeacon 13A					SG-SY on pile.	
40960	- Daybeacon 14					TR-TY on pile.	
40965	- Daybeacon 15					SG-SY on pile.	
40970	- LIGHT 16		FI R 4s	16	3	TR-TY on pile.	
40975	- Daybeacon 17					SG-SY on pile.	
40980	- Daybeacon 19					SG-SY on pile.	
40985	- Daybeacon 20					TR-TY on pile.	
40990	- LIGHT 21		FI G 4s	16	4	SG-SY on dolphin.	
40995	- Daybeacon 22	28 49 06 N 80 48 00 W				TR-TY on pile.	
41000	- Daybeacon 24					TR-TY on pile.	
41005	- Daybeacon 25					SG-SY on pile.	
41010	- LIGHT 26		FI R 4s	12	3	TR-TY on dolphin.	
41015	- Daybeacon 27					SG-SY on pile.	
41020	- Daybeacon 29					SG-SY on pile.	
41025	- Daybeacon 30	28 47 06 N 80 46 44 W				TR-TY on pile.	
41030	- LIGHT 31		FI G 4s	16	4	SG-SY on dolphin.	
41035	- Daybeacon 32	28 46 42 N 80 46 30 W				TR-TY on pile.	
41040	- Daybeacon 34					TR-TY on pile.	
41045	- Daybeacon 35					SG-SY on pile.	
41050	- LIGHT 38		FI R 4s	16	3	TR-TY on dolphin.	
41055	- Daybeacon 37					SG-SY on pile.	

(1) No.	(2) Name and Location	(3) Position	(4) Characteristic	(5) Height	(6) Range	(7) Structure	(8) Remarks
INTRACOASTAL WATERWAY (Florida) - Seventh District							
41060	- Daybeacon 40					TR-TY on pile.	
41065	- LIGHT 42		F I R 4s	16	3	TR-TY on dolphin.	
41070	- Daybeacon 41					SG-SY on pile.	
41075	- Daybeacon 43					SG-SY on pile.	
41080	- Daybeacon 44					TR-TY on pile.	
41085	- LIGHT 45		Q G	16	3	SG-SY on pile.	
41090	- Daybeacon 46					TR-TY on pile.	
41095	- Daybeacon 47					SG-SY on pile.	
Indian River (North Section)							
41100	- LIGHT 1	28 43 24 N 80 46 00 W	F I G 4s	16	4	SG-SY on pile.	
41105	- Daybeacon 2					TR-TY on pile.	
41110	- Daybeacon 3					SG-SY on pile.	
41115	- LIGHT 4		F I R 4s	16	3	TR-TY on dolphin.	
41120	- Daybeacon 5					SG-SY on pile.	
Scottsmoor Landing							
41123	- Daybeacon 1	28 46 12 N 80 49 54 W				SG on pile.	Private aid.
41123.3	- Daybeacon 2					TR on pile.	Private aid.
41123.5	- Daybeacon 3					SG on pile.	Private aid.
41123.8	- Daybeacon 4					TR on pile.	Private aid.
41124	- Daybeacon 5					SG on pile.	Private aid.
41124.3	- Daybeacon 6					TR on pile.	Private aid.
Indian River (North Section)							
41125	- Daybeacon 6					TR-TY on pile.	
41130	- LIGHT 7		F I G 4s	16	4	SG-SY on pile.	
41135	- Daybeacon 8					TR-TY on pile.	
41140	- Daybeacon 9					SG-SY on pile.	
41145	- Daybeacon 11					SG-SY on pile.	
41150	- LIGHT 12		F I R 4s	16	3	TR-TY on dolphin.	
Indian River Lagoon							
41155	- Daybeacon 13					SG-SY on pile.	
41160	- Daybeacon 15					SG-SY on pile.	
41165	- LIGHT 16		F I R 4s	16	3	TR-TY on pile.	
41170	- Daybeacon 17					SG-SY on pile.	
41175	- Daybeacon 18	28 40 12 N 80 48 36 W				TR-TY on pile.	
41180	- LIGHT 19		F I G 4s	16	4	SG-SY on dolphin.	

(1) No.	(2) Name and Location	(3) Position	(4) Characteristic	(5) Height	(6) Range	(7) Structure	(8) Remarks
INTRACOASTAL WATERWAY (Florida) - Seventh District							
41185	- Daybeacon 20					TR-TY on pile.	
41190	- Daybeacon 23					SG-SY on pile.	
41195	- Daybeacon 25					SG-SY on pile.	
41200	- LIGHT 26	28 38 01 N 80 48 27 W	FI R 4s	12	3	TR-TY on pile.	
41205	- Daybeacon 27					SG-SY on pile.	
Titusville Yacht Basin							
41210	- Daybeacon 1	28 37 30 N 80 48 18 W				SG on pile.	
41215	- Daybeacon 2					TR on pile.	
41220	- Daybeacon 3					SG on pile.	
41225	- Daybeacon 4					TR on pile.	
41230	- Daybeacon 5					SG on pile.	
41235	- Daybeacon 6					TR on pile.	
41240	- Daybeacon 8 Marks shoal extending from north side of entrance to basin.	28 37 18 N 80 48 30 W				TR on pile.	
Harbor Towne Marina							
41245	- Daybeacon 2	28 37 06 N 80 47 54 W				TR on pile.	Private aid.
41250	- Daybeacon 4					TR on pile.	Private aid.
41255	- Daybeacon 6					TR on pile.	Private aid.
41260	- Daybeacon 8					TR on pile.	Private aid.
41265	- Daybeacon 9					SG on pile.	Private aid.
Indian River (North Section)							
41270	- LIGHT 29		FI G 4s	12	4	SG-SY on pile.	
41275	- Daybeacon 30					TR-TY on pile.	
41280	- Daybeacon 31					SG-SY on pile.	
41285	- LIGHT 32	28 36 22 N 80 47 39 W	FI R 4s	12	3	TR-TY on pile.	
41290	- Daybeacon 33					SG-SY on pile.	
Riverdeck Channel							
41295	- Daybeacon 1	28 35 42 N 80 48 06 W				SG on pile.	Private aid.
41300	- Daybeacon 2					TR on pile.	Private aid.
41305	- Daybeacon 3					SG on pile.	Private aid.
41310	- Daybeacon 4					TR on pile.	Private aid.
Indian River (North Section)							
41315	- Daybeacon 34					TR-TY on pile.	
41320	- LIGHT 35		FI G 4s	12	4	SG-SY on pile.	

(1) No.	(2) Name and Location	(3) Position	(4) Characteristic	(5) Height	(6) Range	(7) Structure	(8) Remarks
INTRACOASTAL WATERWAY (Florida) - Seventh District							
41325	- Daybeacon 36					TR-TY on pile.	
41330	- Daybeacon 37					SG-SY on pile.	
41335	- LIGHT 38		FI R 4s	16	3	TR-TY on dolphin.	
41340	- Daybeacon 39					SG-SY on pile.	
Kennedy Yacht Club Channel							
41345	- Daybeacon 1	28 33 36 N 80 46 42 W				SG on pile.	Private aid.
41350	- Daybeacon 2					TR on pile.	Private aid.
41355	- Daybeacon 3					SG on pile.	Private aid.
41360	- Daybeacon 4					TR on pile.	Private aid.
41365	- Daybeacon 5					SG on pile.	Private aid.
41370	- Daybeacon 6					TR on pile.	Private aid.
41375	- Daybeacon 7					SG on pile.	Private aid.
41380	- Daybeacon 8					TR on pile.	Private aid.
41385	- Daybeacon 9					SG on pile.	Private aid.
41390	- Daybeacon 10					TR on pile.	Private aid.
Indian River (North Section)							
41395	- Daybeacon 40	28 33 13 N 80 46 26 W				TR-TY on pile.	
41400	- LIGHT 41		FI G 4s	16	4	SG-SY on dolphin.	
41405	- Daybeacon 42					TR-TY on pile.	
41410	- LIGHT 43		FI G 4s	16	4	SG-SY on dolphin.	
41415	- Daybeacon 44					TR-TY on pile.	
41420	- Daybeacon 47	28 31 12 N 80 45 48 W				SG-SY on pile.	
41425	- LIGHT 48		FI R 4s	16	3	TR-TY on dolphin.	
41430	- Daybeacon 49					SG-SY on pile.	
41435	- Daybeacon 51					SG-SY on pile.	
41440	- Daybeacon 52					TR-TY on pile.	
Orlando Utilities Commission Channel							
41445	- Buoy 2	28 29 36 N 80 45 36 W				Red nun.	Private aid.
41450	- Buoy 4					Red nun.	Private aid.
41455	- Buoy 5					Green can.	Private aid.
41460	- Buoy 6					Red nun.	Private aid.
41465	- Buoy 7					Green can.	Private aid.
41470	- Buoy 8					Red nun.	Private aid.

(1) No.	(2) Name and Location	(3) Position	(4) Characteristic	(5) Height	(6) Range	(7) Structure	(8) Remarks
INTRACOASTAL WATERWAY (Florida) - Seventh District							
Indian River (North Section)							
41475	- Daybeacon 53					SG-SY on pile.	
41480	- Daybeacon 54					TR-TY on pile.	
41485	- LIGHT 55	28 28 44 N 80 45 14 W	FI G 4s	12	4	SG-SY on dolphin.	
41490	- Daybeacon 56					TR-TY on dolphin.	
41495	Jones Point Channel Buoy 1	28 28 06 N 80 45 18 W				Green can.	Private aid.
41500	Jones Point Channel Buoy 2					Red nun.	Private aid.
41505	- Daybeacon 58					TR-TY on dolphin.	
41510	- LIGHT 59		FI G 4s	12	4	SG-SY on pile.	
41515	- Daybeacon 60					TR-TY on pile.	
41520	- Daybeacon 62	28 26 50 N 80 44 51 W				TR-TY on pile.	
41525	- Daybeacon 63					SG-SY on pile.	
41530	- LIGHT 64		FI R 4s	16	3	TR-TY on pile.	
41535	- Daybeacon 65					SG-SY on pile.	
41540	- Daybeacon 66					TR-TY on pile.	
41545	- LIGHT 67		FI G 4s	12	4	SG-SY on pile.	
PORT CANAVERAL (Chart 11478)							
Mosquito Lagoon - Eau Gallie							
Canaveral Barge Canal							
41550	- Daybeacon 13	28 24 18 N 80 44 06 W				SG on pile.	
41555	- LIGHT 12		FI R 4s	16	3	TR on pile.	
41557	Canaveral Barge Canal Daybeacon 11A	28 24 18 N 80 44 02 W				SG on pile.	
41560	- Daybeacon 11					SG on pile.	
Sykes Creek							
41565	- Daybeacon 1	28 26 24 N 80 41 36 W				SG on pile.	Private aid.
41570	- Daybeacon 3					SG on pile.	Private aid.
41575	- Daybeacon 5					SG on pile.	Private aid.
41580	- Daybeacon 7					SG on pile.	Private aid.
41585	- Daybeacon 9					SG on pile.	Private aid.
41590	- Daybeacon 11					SG on pile.	Private aid.
41595	- Daybeacon 13					SG on pile.	Private aid.
41600	- Daybeacon 14					TR on pile.	Private aid.
41605	- Daybeacon 15					SG on pile.	Private aid.

(1) No.	(2) Name and Location	(3) Position	(4) Characteristic	(5) Height	(6) Range	(7) Structure	(8) Remarks
INTRACOASTAL WATERWAY (Florida) - Seventh District							
41610	- Daybeacon 16					TR on pile.	Private aid.
41615	- Daybeacon 17					SG on pile.	Private aid.
41620	- Daybeacon 19					SG on pile.	Private aid.
41625	- Daybeacon 21					SG on pile.	Private aid.
41630	- Daybeacon 22					TR on pile.	Private aid.
41635	- Daybeacon 23					SG on pile.	Private aid.
41640	- Daybeacon 24					TR on pile.	Private aid.
41645	- Daybeacon 25					SG on pile.	Private aid.
41650	- Daybeacon 26					TR on pile.	Private aid.
41655	- Daybeacon 28					TR on pile.	Private aid.
41660	- Daybeacon 29					SG on pile.	Private aid.
41665	- Daybeacon 30					TR on pile.	Private aid.
41670	- Shoal Daybeacon	28 22 06 N 80 41 18 W				NW on pile worded DANGER SHOAL.	Private aid.
Canaveral Barge Canal							
41675	- LIGHT 10		FI R 4s	16	3	TR on pile.	
41680	- Daybeacon 9	28 24 20 N 80 43 15 W				SG on pile.	
41685	- LIGHT 8		FI R 4s	12	3	TR on pile.	
41690	- Daybeacon 7	28 24 30 N 80 39 12 W				SG on pile.	
41695	- Daybeacon 6					TR on pile.	
41700	- LIGHT 5		FI G 4s	16	4	SG on dolphin.	
41705	- Daybeacon 4	28 24 36 N 80 38 36 W				TR on pile.	
41710	- Daybeacon 2					TR on pile.	
Banana River (North)							
41715	- Daybeacon 13					SG on pile.	
41720	- Daybeacon 14	28 24 42 N 80 38 42 W				TR on pile.	
41725	- Daybeacon 13A					SG on pile.	
41730	- Daybeacon 14A					TR on pile.	
41735	- Daybeacon 15					SG on pile.	
41740	- Daybeacon 15A					SG on pile.	
41745	- Daybeacon 16					TR on pile.	
PONCE DE LEON INLET TO CAPE CANAVERAL (Chart 11484)							
Mosquito Lagoon - Eau Gallie							
Banana River (North)							
41750	- Daybeacon 16A					TR on pile.	

(1) No.	(2) Name and Location	(3) Position	(4) Characteristic	(5) Height	(6) Range	(7) Structure	(8) Remarks
INTRACOASTAL WATERWAY (Florida) - Seventh District							
41755	- Daybeacon 17					SG on pile.	
41760	- Daybeacon 17A					SG on pile.	
41765	- Daybeacon 18					TR on pile.	
41770	- LIGHT 19		FIG 4s	16	4	SG on pile.	
41775	- Daybeacon 20					TR on pile.	
41780	- Daybeacon 21					SG on pile.	
41785	- Daybeacon 22					TR on pile.	
41790	- Daybeacon 22A					TR on pile.	
41795	- Daybeacon 23					SG on pile.	
41797	- Daybeacon 23A					SG on pile.	
41800	- Daybeacon 24					TR on pile.	
41805	- Daybeacon 25	28 28 30 N 80 37 48 W				SG on pile.	
41810	- Daybeacon 26					TR on pile.	
41815	- Daybeacon 26A					TR on pile.	
41820	- Daybeacon 27					SG on pile.	
41825	- Daybeacon 28					TR on pile.	
41830	- LIGHT 29		FIG 4s	16	4	SG on dolphin.	
Banana River (North) Channel A							
41835	- Daybeacon 1	28 24 27 N 80 37 15 W				SG on pile.	
41840	- Daybeacon 2					TR on pile.	
41845	- Daybeacon 3					SG on pile.	
41850	- Daybeacon 4					TR on pile.	
41855	- Daybeacon 5					SG on pile.	
41860	- Daybeacon 4A					TR on pile.	
41865	- Daybeacon 6					TR on pile.	
41870	- Daybeacon 7					SG on pile.	
41875	- Daybeacon 7A					SG on pile.	
41880	- Daybeacon 8					TR on pile.	
41885	- Turning Basin Daybeacon 9					SG on pile.	
41887	Cocoa Beach Daybeacon 2	28 16 30 N 80 36 34 W				TR on pile.	Private aid.
41888	Cocoa Beach Daybeacon 3					SG on pile.	Private aid.
41889	Cocoa Beach Daybeacon 4					TR on pile.	Private aid.
41890	- TURNING BASIN LIGHT 11	28 29 24 N 80 35 24 W	FIG 4s	16	4	SG on dolphin.	

(1) No.	(2) Name and Location	(3) Position	(4) Characteristic	(5) Height	(6) Range	(7) Structure	(8) Remarks
INTRACOASTAL WATERWAY (Florida) - Seventh District							
41895	- Turning Basin Daybeacon 12					TR on pile.	
41900	- Turning Basin Daybeacon 13					SG on pile.	
Banana River (North)							
41905	- Daybeacon 30					TR on pile.	
41910	- Daybeacon 31					SG on pile.	
41915	- Daybeacon 32					TR on pile.	
41920	- Daybeacon 34					TR on pile.	
41925	- LIGHT 35		FIG 4s	16	4	SG on pile.	
41930	- Buoy 36					Red nun.	
41935	- Daybeacon 37					SG on pile.	
41940	- Daybeacon 38					TR on pile.	
41945	- Buoy 39					Green can.	
41950	- Daybeacon 41					SG on pile.	
41955	- Daybeacon 42					TR on pile.	
41960	- Daybeacon 43					SG on pile.	
41965	- Daybeacon 44					TR on pile.	
41970	- Buoy 45					Green can.	
41975	- Daybeacon 46					TR on pile.	
41980	- Daybeacon 47					SG on pile.	
41985	- Daybeacon 48					TR on pile.	
41990	- Daybeacon 49					SG on pile.	
41995	- Daybeacon 51					SG on pile.	
42000	- Daybeacon 52					TR on pile.	
42005	- Daybeacon 53					SG on pile.	
42010	- Daybeacon 54					TR on pile.	
42015	- Daybeacon 55					SG on pile.	
42020	- Daybeacon 56					TR on pile.	
42025	- Daybeacon 57					SG on pile.	
42030	- Daybeacon 57B					SG on pile.	
42035	- Daybeacon 59					SG on pile.	
42040	- Buoy 60					Red nun.	
Banana River (North) Channel B							
42045	- Daybeacon 1	28 35 30 N 80 36 32 W				SG on pile.	
42050	- Daybeacon 2					TR on pile.	
42055	- Daybeacon 3					SG on pile.	

(1) No.	(2) Name and Location	(3) Position	(4) Characteristic	(5) Height	(6) Range	(7) Structure	(8) Remarks
INTRACOASTAL WATERWAY (Florida) - Seventh District							
42060	- Daybeacon 6					TR on pile.	
42065	- Turning Basin Daybeacon 8					TR on pile.	
42070	- Turning Basin Daybeacon 9					SG on pile.	
42075	- Turning Basin Daybeacon 10					TR on pile.	
TOLOMATO RIVER TO PALM SHORES (Chart 11485)							
Mosquito Lagoon - Eau Gallie							
Indian River (North Section)							
42080	- LIGHT 68	28 23 48 N 80 44 00 W	FI R 4s	16	3	TR-TY on pile.	
42085	- Daybeacon 69					SG-SY on pile.	
42090	- Daybeacon 71					SG-SY on pile.	
42095	- Daybeacon 72					TR-TY on pile.	
42100	- LIGHT 73		FI G 4s	16	4	SG-SY on pile.	
42105	- Daybeacon 74					TR-TY on pile.	
42110	- Daybeacon 76					TR-TY on pile.	
Whitley Marine							
42115	- Daybeacon 2	28 21 24 N 80 43 18 W				TR on pile.	Private aid.
42120	- Daybeacon 3					SG on pile.	Private aid.
42125	- Daybeacon 4					TR on pile.	Private aid.
Indian Cove Marina							
42130	- Daybeacon 1	28 21 30 N 80 42 54 W				SG and NL on pile worded INDIAN COVE MARINA.	Private aid.
42135	- Daybeacon 2					TR on pile.	Private aid.
42140	- Daybeacon 3					SG on pile.	Private aid.
42145	- Daybeacon 4					TR on pile.	Private aid.
42150	- Daybeacon 5					SG on pile.	Private aid.
42155	- Daybeacon 6					TR on pile.	Private aid.
42160	- Daybeacon 7					SG on pile.	Private aid.
42165	- Daybeacon 8					TR on pile.	Private aid.
Indian River (North Section)							
42170	- LIGHT 77	28 20 31 N 80 42 42 W	FI G 4s	16	4	SG-SY on pile.	
42175	- Daybeacon 79					SG-SY on pile.	
42180	- Daybeacon 80					TR-TY on pile.	
42185	- Daybeacon 81					SG-SY on pile.	
42190	- LIGHT 83		FI G 4s	16	3	SG-SY on dolphin.	

(1) No.	(2) Name and Location	(3) Position	(4) Characteristic	(5) Height	(6) Range	(7) Structure	(8) Remarks
INTRACOASTAL WATERWAY (Florida) - Seventh District							
Jays Harbor Lights Marina							
42205	- Daybeacon 1					SG on pile.	Private aid.
42210	- Daybeacon 2					TR on pile.	Private aid.
42215	- Daybeacon 3					SG on pile.	Private aid.
42220	- Daybeacon 4					TR on pile.	Private aid.
Indian River (North Section)							
42225	- LIGHT 85		FI G 4s	12	4	SG-SY on pile.	
42230	- Daybeacon 86					TR-TY on pile.	
Indian River Yacht Club							
42235	- Race Course Buoy A	28 17 06 N 80 40 54 W				Orange and white bands; can.	Private aid.
42240	- Race Course Buoy B					Orange and white bands; can.	Private aid.
42245	- Race Course Buoy C					Orange and white bands; can.	Private aid.
42250	- Race Course Buoy D					Orange and white bands; can.	Private aid.
Indian River (North Section)							
42255	- Daybeacon 88					TR-TY on pile.	
42260	- Daybeacon 89					SG-SY on pile.	
42265	- LIGHT 90		FI R 4s	12	3	TR-TY on pile.	
42270	- Daybeacon 91					SG-SY on pile.	
42275	- Daybeacon 92					TR-TY on pile.	
42280	- Daybeacon 94					TR-TY on pile.	
42285	- LIGHT 95		FI G 4s	12	4	SG-SY on pile.	
42287	Coquina Rock Danger Daybeacon B	28 12 24 N 80 39 40 W				NW on pile WORDED DANGER.	Private aid.
42288	Coquina Rock Danger Daybeacon A					NW on pile WORDED DANGER.	Private aid.
PALM SHORES TO WEST PALM BEACH (Chart 11472)							
Mosquito Lagoon - Eau Gallie							
Diamond 99 Marina							
42290	- Daybeacon 1	28 10 48 N 80 38 48 W				SG on pile.	Private aid.
42295	- Daybeacon 2					TR on pile.	Private aid.
42300	- Daybeacon 3					SG on pile.	Private aid.
42305	- Daybeacon 4					TR on pile.	Private aid.
42310	- Daybeacon 5					SG on pile.	Private aid.
42315	- Daybeacon 6					TR on pile.	Private aid.
42320	- Daybeacon 7					SG on pile.	Private aid.
42325	- LIGHT 8		FI R	8		TR on pile.	Private aid.

(1) No.	(2) Name and Location	(3) Position	(4) Characteristic	(5) Height	(6) Range	(7) Structure	(8) Remarks
------------	--------------------------	-----------------	-----------------------	---------------	--------------	------------------	----------------

INTRACOASTAL WATERWAY (Florida) - Seventh District

Indian River (North Section)

42330	- Daybeacon 98						TR-TY on pile.
42335	- Daybeacon 99						SG-SY on pile.
42340	- LIGHT 100		F I R 4s	16	3		TR-TY on dolphin.
42345	- Daybeacon 101						SG-SY on pile.
42350	- Daybeacon 102						TR-TY on pile.

Section 31

Intracoastal Waterway Florida - Banana River to Vero Beach

(1) No.	(2) Name and Location	(3) Position	(4) Characteristic	(5) Height	(6) Range	(7) Structure	(8) Remarks
INTRACOASTAL WATERWAY (Florida) - Seventh District							
PALM SHORES TO WEST PALM BEACH (Chart 11472)							
Mosquito Lagoon - Eau Gallie							
Banana River							
42355	- Daybeacon 1	28 08 30 N 80 36 12 W				SG on dolphin.	
42360	- Daybeacon 2					TR on pile.	
42365	- Daybeacon 4					TR on pile.	
Samsons Park South Channel							
42370	- Daybeacon 1	28 10 48 N 80 37 06 W				SG on pile.	Private aid.
42375	- Daybeacon 2					TR on pile.	Private aid.
42380	- Daybeacon 3					SG on pile.	Private aid.
42385	- Daybeacon 4					TR on pile.	Private aid.
42390	- Daybeacon 5					SG on pile.	Private aid.
42395	- Daybeacon 6					TR on pile.	Private aid.
Samsons Park North Channel							
42400	- Daybeacon 1	28 11 12 N 80 37 12 W				SG on pile.	Private aid.
42405	- Daybeacon 2					TR on pile.	Private aid.
42410	- Daybeacon 3					SG on pile.	Private aid.
42415	- Daybeacon 4					TR on pile.	Private aid.
42420	- Daybeacon 5					SG on pile.	Private aid.
42425	- Daybeacon 6					TR on pile.	Private aid.
Banana River							
42430	- Daybeacon 5					SG on pile.	
42435	- Buoy 5A					Green can.	
42437	- Daybeacon 5B					SG on pile.	
42440	Banana River Buoy 6	28 11 55 N 80 37 38 W				Red nun.	
Tortoise Island Center Channel							
42445	- Daybeacon 1	28 11 56 N 80 37 08 W				SG on pile.	Private aid.
42450	- Daybeacon 2					TR on pile.	Private aid.
42455	- Daybeacon 3					SG on pile.	Private aid.
42460	- Daybeacon 4					TR on pile.	Private aid.

(1) No.	(2) Name and Location	(3) Position	(4) Characteristic	(5) Height	(6) Range	(7) Structure	(8) Remarks
INTRACOASTAL WATERWAY (Florida) - Seventh District							
TOLOMATO RIVER TO PALM SHORES (Chart 11485)							
Tortoise Island Channel							
42464	- Daybeacon 2	28 12 30 N 80 37 48 W				TR on pile.	Private aid.
42465	- Daybeacon 3					SG on pile.	Private aid.
42470	- Daybeacon 4					TR on pile.	Private aid.
42475	- Daybeacon 5					SG on pile.	Private aid.
42480	- Daybeacon 6					TR on pile.	Private aid.
Banana River							
42485	- Daybeacon 7					SG on pile.	
42490	- Daybeacon 7A					SG on pile.	
Manatee Cove Marina							
42490.1	- Daybeacon 1	28 12 48 N 80 37 30 W				SG on pile.	Private aid.
42490.2	- Daybeacon 2					TR on pile.	Private aid.
42490.3	- Daybeacon 3					SG on pile.	Private aid.
42490.4	- Daybeacon 4					TR on pile.	Private aid.
42490.5	- Daybeacon 5					SG on pile.	Private aid.
42490.6	- Daybeacon 6					TR on pile.	Private aid.
42491	- RANGE FRONT LIGHT	28 12 48 N 80 36 54 W	F W	40		KRW on piles.	Private aid.
42492	- RANGE REAR LIGHT 287 yards, 084° from front light.		F W	45		KRW on piles.	Private aid.
Banana River							
42495	- Daybeacon 6A					TR on dolphin.	
CAPE CANAVERAL TO BETHEL SHOALS (Chart 11476)							
Banana River							
42500	- Daybeacon 6B					TR on pile.	
42505	- Daybeacon 8					TR on pile.	
42510	- Daybeacon 9					SG on pile.	
42515	- Daybeacon 8A					TR on pile.	
Banana River							
42540	- Daybeacon 11					SG on pile.	
42545	- Daybeacon 12					TR on pile.	
42550	- Daybeacon 14					TR on pile.	
42555	- Buoy 15					Green can.	
42560	- Buoy 17					Green can.	
42565	- Daybeacon 18					TR on pile.	

(1) No.	(2) Name and Location	(3) Position	(4) Characteristic	(5) Height	(6) Range	(7) Structure	(8) Remarks
INTRACOASTAL WATERWAY (Florida) - Seventh District							
42570	- Daybeacon 20					TR on pile.	
42575	Banana River Buoy 21	28 18 57 N 80 39 12 W				Green can.	
42580	- Daybeacon 22					TR on pile.	
42585	- Buoy 23					Green can.	
42590	- Buoy 24					Red nun.	
42595	- Daybeacon 25					SG on pile.	
42600	- Daybeacon 26					TR on pile.	
42605	Banana River Buoy 27	28 21 01 N 80 39 03 W				Green can.	
42610	- Daybeacon 28					TR on pile.	
	Pelican Creek						
42615	- LIGHT 2	28 22 24 N 80 39 18 W	F I R 2.5s			TR on pile.	Private aid.
42620	- Daybeacon 3					SG on pile.	Private aid.
42625	- Daybeacon 4					TR on pile.	Private aid.
42630	- Daybeacon 5					SG on pile.	Private aid.
42635	- Daybeacon 6					TR on pile.	Private aid.
42640	- Daybeacon 7					SG on pile.	Private aid.
42645	- Daybeacon 8					TR on pile.	Private aid.
42650	- Daybeacon 9					SG on pile.	Private aid.
42655	- Daybeacon 10					TR on pile.	Private aid.
42660	- Daybeacon 11					SG on pile.	Private aid.
42665	- Daybeacon 12					TR on pile.	Private aid.
42670	- Daybeacon 13					SG on pile.	Private aid.
42675	- Daybeacon 14					TR on pile.	Private aid.
42680	- Daybeacon 15					SG on pile.	Private aid.
42685	- Daybeacon 16					TR on pile.	Private aid.
42690	- Daybeacon 17					SG on pile.	Private aid.
42695	- Daybeacon 18					TR on pile.	Private aid.
42700	- Daybeacon 19					SG on pile.	Private aid.
42705	- Daybeacon 21					SG on pile.	Private aid.
42710	- Daybeacon 23					SG on pile.	Private aid.
42715	- Daybeacon 25					SG on pile.	Private aid.
42720	- Daybeacon 26					TR on pile.	Private aid.
42725	- Daybeacon 28					TR on pile.	Private aid.
42730	- Daybeacon 30					TR on pile.	Private aid.

(1) No.	(2) Name and Location	(3) Position	(4) Characteristic	(5) Height	(6) Range	(7) Structure	(8) Remarks
INTRACOASTAL WATERWAY (Florida) - Seventh District							
Cape Shores							
42735	- Daybeacon 2	28 22 42 N 80 37 30 W				TR on pile.	Private aid.
42740	- Daybeacon 4					TR on pile.	Private aid.
42745	- Wreck Daybeacon					NW on pile worded DANGER WRECK.	Private aid.
42750	- Daybeacon 6					TR on pile.	Private aid.
42755	- Daybeacon 8					TR on pile.	Private aid.
42760	- Daybeacon 10					TR on pile.	Private aid.
42765	- Daybeacon 12					TR on pile.	Private aid.
Shore Drive Channel							
42770	- LIGHT 1	28 22 54 N 80 39 18 W	FIG 5s			SG on pile.	Private aid.
42775	- Daybeacon 2					TR on pile.	Private aid.
42780	- Daybeacon 3					SG on pile.	Private aid.
42785	- Daybeacon 4					TR on pile.	Private aid.
42790	- Daybeacon 5					SG on pile.	Private aid.
42795	- Daybeacon 6					TR on pile.	Private aid.
42800	- Daybeacon 7					SG on pile.	Private aid.
42805	- Daybeacon 8					TR on pile.	Private aid.
42810	- Daybeacon 9					SG on pile.	Private aid.
42815	- Daybeacon 11					SG on pile.	Private aid.
42820	- Daybeacon 12					TR on pile.	Private aid.
42825	- Daybeacon 13					SG on pile.	Private aid.
Central Avenue Entrance Channel							
42830	- LIGHT 2	28 23 12 N 80 39 18 W	FI R 2.5s			TR on pile.	Private aid.
42835	- Daybeacon 3					SG on pile.	Private aid.
42840	- Daybeacon 4					TR on pile.	Private aid.
42845	- Daybeacon 5					SG on pile.	Private aid.
42850	- Daybeacon 6					TR on pile.	Private aid.
42855	- Daybeacon 7					SG on pile.	Private aid.
42860	- Daybeacon 8					TR on pile.	Private aid.
42865	- Daybeacon 9					SG on pile.	Private aid.
42870	- Daybeacon 10					TR on pile.	Private aid.
42875	- Daybeacon 11					SG on pile.	Private aid.
42880	- Daybeacon 12					TR on pile.	Private aid.
42885	- Daybeacon 13					SG on pile.	Private aid.

(1) No.	(2) Name and Location	(3) Position	(4) Characteristic	(5) Height	(6) Range	(7) Structure	(8) Remarks
INTRACOASTAL WATERWAY (Florida) - Seventh District							
42890	- Daybeacon 14					TR on pile.	Private aid.
Central Avenue North Channel							
42895	- Daybeacon 2	28 23 18 N 80 39 48 W				TR on pile.	Private aid.
42900	- Daybeacon 4					TR on pile.	Private aid.
42905	- Daybeacon 6					TR on pile.	Private aid.
Central Avenue South Channel							
42910	- Daybeacon 1	28 23 06 N 80 39 48 W				SG on pile.	Private aid.
42915	- Junction Daybeacon A	28 23 06 N 80 39 48 W				JR on pile.	Private aid.
42920	Central Avenue Boat Canal Daybeacon 1	28 23 06 N 80 39 48 W				SG on pile.	Private aid.
42925	- Daybeacon 2					TR on pile.	Private aid.
42930	- Daybeacon 3					SG on pile.	Private aid.
42935	- Daybeacon 4					TR on pile.	Private aid.
42940	- Daybeacon 5					SG on pile.	Private aid.
Sandpiper Channel							
42945	- LIGHT 2	28 23 36 N 80 39 18 W	F I R 5s			TR on pile.	Private aid.
42950	- Daybeacon 3					SG on pile.	Private aid.
42955	- Daybeacon 4					TR on pile.	Private aid.
42960	- Daybeacon 5					SG on pile.	Private aid.
42965	- Daybeacon 6					TR on pile.	Private aid.
42970	- Daybeacon 7					SG on pile.	Private aid.
42975	- Daybeacon 8					TR on pile.	Private aid.
42980	- Daybeacon 9					SG on pile.	Private aid.
42985	- Daybeacon 10					TR on pile.	Private aid.
42990	- Junction Daybeacon A	28 23 36 N 80 39 48 W				JR on pile.	Private aid.
42995	Sandpiper North Channel Daybeacon 2	28 23 36 N 80 39 48 W				TR on pile.	Private aid.
43000	Sandpiper North Channel Daybeacon 4					TR on pile.	Private aid.
43005	- Daybeacon 11					SG on pile.	Private aid.
43010	- Daybeacon 12					TR on pile.	Private aid.
43015	- Daybeacon 13					SG on pile.	Private aid.
43020	- Daybeacon 15					SG on pile.	Private aid.
43025	- Daybeacon 17					SG on pile.	Private aid.

(1) No.	(2) Name and Location	(3) Position	(4) Characteristic	(5) Height	(6) Range	(7) Structure	(8) Remarks
INTRACOASTAL WATERWAY (Florida) - Seventh District							
Kelly Park Channel							
43030	- LIGHT 1	28 24 06 N 80 39 18 W	FI G 5s	8		SG on pile.	Private aid.
43035	- Daybeacon 2					TR on pile.	Private aid.
43040	- Daybeacon 3					SG on pile.	Private aid.
43045	- Daybeacon 4					TR on pile.	Private aid.
43050	- Daybeacon 5					SG on pile.	Private aid.
43055	- Daybeacon 7 <i>See Banana River (North) Daybeacon 13 for continuation of Banana River</i>					SG on pile.	Private aid.
PALM SHORES TO WEST PALM BEACH (Chart 11472)							
Eau Gallie - St. Lucie Inlet							
Eau Gallie Channel							
43060	- Daybeacon 1	28 07 24 N 80 36 54 W				SG on pile.	
43065	- Daybeacon 3					SG on pile.	
43070	- Daybeacon 5					SG on pile.	
43075	- LIGHT 6		FI R 4s	16	3	TR on pile.	
43080	- Daybeacon 7					SG on pile.	
43085	- Daybeacon 9					SG on pile.	
43090	- Daybeacon 11					SG on pile.	
43095	- Daybeacon 13					SG on pile.	
43100	- Daybeacon 15					SG on pile.	
Indian River (South Section)							
43105	- LIGHT 2	28 07 18 N 80 36 42 W	FI R 4s	12	3	TR-TY on pile.	
43110	- Daybeacon 3					SG-SY on pile.	
Intracoastal Marina Channel							
43115	- Daybeacon 1	28 06 06 N 80 36 12 W				SG on pile.	Private aid.
43120	- Daybeacon 2					TR on pile.	Private aid.
43125	- Daybeacon 3					SG on pile.	Private aid.
43130	- Daybeacon 4					TR on pile.	Private aid.
43135	- Daybeacon 5					SG on pile.	Private aid.
43140	- Daybeacon 6					TR on pile.	Private aid.
43145	- Daybeacon 7					SG on pile.	Private aid.
43150	- Daybeacon 8					TR on pile.	Private aid.
43155	- Daybeacon 9					SG on pile.	Private aid.
43160	- Daybeacon 10					TR on pile.	Private aid.
43165	- Daybeacon 12					TR on pile.	Private aid.

(1) No.	(2) Name and Location	(3) Position	(4) Characteristic	(5) Height	(6) Range	(7) Structure	(8) Remarks
INTRACOASTAL WATERWAY (Florida) - Seventh District							
Indian River (South Section)							
43170	- LIGHT 5		FIG 2.5s	12	3	SG-SY on pile.	
Front Street Channel							
43175	- Daybeacon 1	28 04 48 N 80 35 42 W				SG on pile.	Private aid.
43180	- Daybeacon 2					TR on pile.	Private aid.
43185	- Daybeacon 3					SG on pile.	Private aid.
43190	- Daybeacon 4					TR on pile.	Private aid.
43195	- Daybeacon 5					SG on pile.	Private aid.
43200	- Daybeacon 6					TR on pile.	Private aid.
Indian River (South Section)							
43205	- Daybeacon 6					TR-TY on pile.	
Melbourne Channel							
43210	- Daybeacon 1	28 04 32 N 80 35 40 W				SG on pile.	
43215	- Daybeacon 2					TR on pile.	
43220	- Daybeacon 3					SG on pile.	
43225	- Daybeacon 4					TR on pile.	
43230	- Daybeacon 5					SG on pile.	
43235	- Daybeacon 6					TR on pile.	
43240	- LIGHT 7	28 04 30 N 80 35 54 W	Q G	12	3	SG on pile.	Higher intensity down channel. Obscured from 143° to 326°.
43245	- Daybeacon 8					TR on pile.	
Indian River (South Section)							
43250	- LIGHT 7	28 04 06 N 80 35 00 W	FIG 4s	12	4	SG-SY on pile.	
43255	- Daybeacon 8					TR-TY on pile.	
43260	- Daybeacon 9					SG-SY on pile.	
43265	- Daybeacon 10					TR-TY on pile.	
43270	- Daybeacon 13					SG-SY on pile.	
Turkey Creek							
43270.1	- Daybeacon 1					SG on pile.	Private aid.
43270.2	- Daybeacon 2					TR on pile.	Private aid.
43270.3	- Daybeacon 3					SG on pile.	Private aid.
43270.4	- Daybeacon 4					TR on pile.	Private aid.
43270.5	- Daybeacon 5					SG on pile.	Private aid.
43270.6	- Daybeacon 6					TR on pile.	Private aid.
43270.7	- Daybeacon 7					SG on pile.	Private aid.

(1) No.	(2) Name and Location	(3) Position	(4) Characteristic	(5) Height	(6) Range	(7) Structure	(8) Remarks
INTRACOASTAL WATERWAY (Florida) - Seventh District							
43270.8	- Daybeacon 8					TR on pile.	Private aid.
43270.9	- Daybeacon 9					SG on pile.	Private aid.
43271.1	- Daybeacon 12					TR on pile.	Private aid.
43271.2	- Daybeacon 13					SG on pile.	Private aid.
43271.3	- Daybeacon 14					TR on pile.	Private aid.
43271.4	- Daybeacon 15					SG on pile.	Private aid.
43271.5	- Daybeacon 16					TR on pile.	Private aid.
43271.6	- Daybeacon 17					SG on pile.	Private aid.
43271.7	- Daybeacon 18					TR on pile.	Private aid.
43271.8	- Daybeacon 19					SG on pile.	Private aid.
43271.9	- Daybeacon 20					TR on pile.	Private aid.
43272.1	- Daybeacon 21					SG on pile.	Private aid.
43272.2	- Daybeacon 22					TR on pile.	Private aid.
Indian River (South Section)							
43275	- LIGHT 14		F I R 4s	12	3	TR-TY on pile.	
43280	- Daybeacon 15					SG-SY on pile.	
43285	- Daybeacon 16					TR-TY on pile.	
43290	- Daybeacon 17	28 00 36 N 80 33 06 W				SG-SY on pile.	
Rhum Cove Marina							
43295	Rhum Cove Information Daybeacon					NL on pile worded RHUM COVE MARINA.	Private aid.
43300	- Daybeacon 1	28 01 00 N 80 33 58 W				SG on pile.	Private aid.
43305	- Daybeacon 2					TR on pile.	Private aid.
43310	- Daybeacon 3					SG on pile.	Private aid.
43315	- Daybeacon 4					TR on pile.	Private aid.
43320	- Daybeacon 5					SG on pile.	Private aid.
43325	- Daybeacon 6					TR on pile.	Private aid.
43330	- Daybeacon 7					SG on pile.	Private aid.
43335	- Daybeacon 8					TR on pile.	Private aid.
Indian River (South Section)							
43340	TUCKER CHANNEL RANGE FRONT LIGHT	28 00 18 N 80 31 48 W	F G	15		On pile.	May be partially or totally obscured when a boat is hailed on lift. Private aid.
43345	TUCKER CHANNEL RANGE REAR LIGHT 42 yards, 090° from front light.		F G	25		On house.	Obscured from 185° to 355°. May be partially obscured when a boat is hauled on lift. Private aid.
43350	Tucker Channel Daybeacon 1	28 00 18 N 80 31 54 W				SG on pile.	Private aid.

(1) No.	(2) Name and Location	(3) Position	(4) Characteristic	(5) Height	(6) Range	(7) Structure	(8) Remarks
INTRACOASTAL WATERWAY (Florida) - Seventh District							
43355	Tucker Channel Daybeacon 2					TR on pile.	Private aid.
43360	- Daybeacon 18	28 00 00 N 80 32 42 W				TR-TY on pile.	
43365	- Daybeacon 20					TR-TY on pile.	
43370	- LIGHT 21		FIG 4s	12	4	SG-SY on pile.	
43375	- Daybeacon 22					TR-TY on pile.	
43380	- Daybeacon 23					SG-SY on pile.	
43385	- Daybeacon 24					TR-TY on pile.	
43390	- Daybeacon 25					SG-SY on pile.	
43395	- Daybeacon 27					SG-SY on pile.	
43400	- LIGHT 28		FIR 4	16	3	TR-TY on dolphin.	
43405	- Daybeacon 29					SG-SY on pile.	
43410	- Daybeacon 31					SG-SY on pile.	
43415	- Daybeacon 32					TR-TY on pile.	
43420	- LIGHT 33		FIG 4s	16	4	SG-SY on dolphin.	
43425	- Daybeacon 34					TR-TY on pile.	
43425.5	- Daybeacon 34A					TR-TY on pile.	
43430	- Daybeacon 35					SG-SY on pile.	
43435	- Daybeacon 36					TR-TY on pile.	
43440	- Daybeacon 37					SG-SY on pile.	
43445	- LIGHT 38		FIR 4s	16	3	TR-TY on pile.	
43450	- Daybeacon 39					SG-SY on pile.	
43455	- Daybeacon 40					TR-TY on pile.	
43460	- LIGHT 41		FIG 4s	12	4	SG-SY on pile.	
43465	- Daybeacon 42					TR-TY on pile.	
43470	- Daybeacon 43	27 54 48 N 80 30 54 W				SG-SY on pile.	
43475	- LIGHT 44		FIR 4s	12	3	TR-TY on pile.	
43480	- Daybeacon 45					SG-SY on pile.	
43485	- Daybeacon 47					SG-SY on pile.	
43490	- LIGHT 48		FIR 4s	16	3	TR-TY on pile.	
43495	- Daybeacon 49					SG-SY on pile.	
43500	- Daybeacon 50					TR-TY on pile.	
43505	- LIGHT 51		FIG 4s	16	4	SG-SY on pile.	
43510	- Daybeacon 52					TR-TY on pile.	
43515	- Daybeacon 51A					SG-SY on pile.	
43520	- LIGHT 53		FIG 4s	12	4	SG-SY on pile.	

(1) No.	(2) Name and Location	(3) Position	(4) Characteristic	(5) Height	(6) Range	(7) Structure	(8) Remarks
INTRACOASTAL WATERWAY (Florida) - Seventh District							
43525	- Daybeacon 54					TR-TY on pile.	
43530	- Daybeacon 54A					TR-TY on pile.	
43535	- Daybeacon 55					SG-SY on pile.	
43540	- LIGHT 57		FI G 4s	12	4	SG-SY on pile.	
43545	- Daybeacon 58					TR-TY on pile.	
43550	- Daybeacon 59					SG-SY on pile.	
43555	- LIGHT 60		FI R 4s	12	3	TR-TY on pile.	
43560	- Daybeacon 61					SG-SY on pile.	
43565	- Daybeacon 62					TR-TY on pile.	
43570	- LIGHT 63	27 50 48 N 80 28 24 W	FI G 4s	16	4	SG-SY on pile.	
Coconut Point							
43575	- Daybeacon 1	27 50 53 N 80 27 24 W				SG on pile.	Private aid.
43580	- Daybeacon 2					TR on pile.	Private aid.
43585	- Daybeacon 3					SG on pile.	Private aid.
43590	- Daybeacon 4					TR on pile.	Private aid.
43595	- Daybeacon 5					SG on pile.	Private aid.
43600	- Daybeacon 6					TR on pile.	Private aid.
Indian River (South Section)							
43605	- Daybeacon 64					TR-TY on pile.	
43610	- Daybeacon 65					SG-SY on pile.	
Inlet Marina							
43615	- Daybeacon 1	27 49 30 N 80 28 12 W				SG on pile.	Private aid.
43620	- Daybeacon 2					TR on pile.	Private aid.
43625	- Daybeacon 3					SG on pile.	Private aid.
43630	- Daybeacon 4					TR on pile.	Private aid.
Sembler Marine North Channel							
43630.1	- Daybeacon 2	27 49 53 N 80 28 08 W				TR on pile.	Private aid.
43630.2	- Daybeacon 3					SG on pile.	Private aid.
43630.3	- Daybeacon 4					TR on pile.	Private aid.
43630.4	- Daybeacon 5					SG on pile.	Private aid.
43630.5	- Daybeacon 6					TR on pile.	Private aid.
43630.6	- Daybeacon 7					SG on pile.	Private aid.
43630.7	- Daybeacon 8					TR on pile.	Private aid.
43630.8	- Daybeacon 9					SG on pile.	Private aid.

(1) No.	(2) Name and Location	(3) Position	(4) Characteristic	(5) Height	(6) Range	(7) Structure	(8) Remarks
INTRACOASTAL WATERWAY (Florida) - Seventh District							
Sembler							
43635	- Daybeacon 1	27 49 36 N 80 28 00 W				SG on pile.	Private aid.
43640	- Daybeacon 2					TR on pile.	Private aid.
43645	- Daybeacon 3					SG on pile.	Private aid.
43650	- Daybeacon 4					TR on pile.	Private aid.
43655	- Daybeacon 5					SG on pile.	Private aid.
43660	- Daybeacon 6					TR on pile.	Private aid.
Indian River (South Section)							
43665	- Daybeacon 66	27 49 30 N 80 27 54 W				TR-TY on pile.	
43670	- Daybeacon 66A					TR-TY on pile.	
43675	- Daybeacon 65A					SG-SY on pile.	
43680	- LIGHT 67		FIG 4s	12	4	SG-SY on pile.	
43685	- Daybeacon 68					TR-TY on pile.	
Channel 68 Marina							
43685.1	- Daybeacon 1	27 48 39 N 80 27 39 W				SG on pile.	Private aid.
43685.2	- Daybeacon 2					TR on pile.	Private aid.
43685.3	- Daybeacon 3					SG on pile.	Private aid.
43685.4	- Daybeacon 4					TR on pile.	Private aid.
43685.5	- Daybeacon 5					SG on pile.	Private aid.
43685.6	- Daybeacon 6					TR on pile.	Private aid.
Indian River (South Section)							
43690	- Daybeacon 69					SG-SY on pile.	
43695	- Daybeacon 70					TR-TY on pile.	
River Run							
43700	- Daybeacon 1	27 47 42 N 80 26 54 W				SG on pile	Private aid.
43705	- Daybeacon 2					TR on pile.	Private aid.
43710	- Daybeacon 3					SG on pile.	Private aid.
43715	- Daybeacon 4					TR on pile.	Private aid.
43720	- Daybeacon 5					SG on pile.	Private aid.
43725	- Daybeacon 6					TR on pile.	Private aid.
43730	- Daybeacon 7					SG on pile.	Private aid.
Indian River (South Section)							
43735	- LIGHT 71	27 47 30 N 80 26 54 W	FIG 4s	16	4	SG-SY on pile.	
43740	- Daybeacon 72					TR-TY on pile.	

(1) No.	(2) Name and Location	(3) Position	(4) Characteristic	(5) Height	(6) Range	(7) Structure	(8) Remarks
INTRACOASTAL WATERWAY (Florida) - Seventh District							
43745	- Daybeacon 73					SG-SY on pile.	
43750	- Daybeacon 74					TR-TY on pile.	
43755	- Daybeacon 75					SG-SY on pile.	
43760	- LIGHT 76		FI R 4s	12	3	TR-TY on pile.	
43765	- Daybeacon 77					SG-SY on pile.	
43770	- Daybeacon 78					TR-TY on pile.	
43775	- LIGHT 79		FI G 4s	16	4	SG-SY on pile.	
43780	- Daybeacon 80					TR-TY on pile.	
43785	- Daybeacon 81					SG-SY on pile.	
43790	- LIGHT 82		FI R 4s	12	3	TR-TY on pile.	
43795	- Daybeacon 83	27 45 30 N 80 24 42 W				SG-SY on pile.	
43800	- Daybeacon 84					TR-TY on pile.	
43805	- LIGHT 85		FI G 4s	16	4	SG-SY on pile.	
43810	- Daybeacon 86					TR-TY on pile.	
43815	- Daybeacon 87					SG-SY on pile.	
43820	- Daybeacon 88					TR-TY on pile.	
43825	- LIGHT 89		FI G 4s	16	4	SG-SY on pile.	
43830	- Daybeacon 90					TR-TY on pile.	
43835	- Daybeacon 91					SG-SY on pile.	
43840	- LIGHT 92		FI R 4s	16	3	TR-TY on pile.	
43845	- Daybeacon 93					SG-SY on pile.	
43850	- Daybeacon 94					TR-TY on pile.	
43855	- Daybeacon 95					SG-SY on pile.	
43860	- LIGHT 96		FI R 4s	16	3	TR-TY on pile.	
43865	- Daybeacon 98					TR-TY on pile.	
43870	- LIGHT 99		FI G 4s	16	4	SG-SY on pile.	
43875	- Daybeacon 100					TR-TY on pile.	
43880	- Daybeacon 102					TR-TY on pile.	
43885	- Daybeacon 104					TR-TY on pile.	
43890	- LIGHT 105		FI G 4s	12	4	SG-SY on pile.	
43895	- Daybeacon 106					TR-TY on pile.	
43900	- Daybeacon 108					TR-TY on pile.	
43905	- Daybeacon 109					SG-SY on pile.	
43910	- LIGHT 110		FI R 4s	16	3	TR-TY on pile.	
43915	- Daybeacon 111					SG-SY on pile.	
43920	- LIGHT 112		FI R 4s	16	3	TR-TY on dolphin.	

(1) No.	(2) Name and Location	(3) Position	(4) Characteristic	(5) Height	(6) Range	(7) Structure	(8) Remarks
INTRACOASTAL WATERWAY (Florida) - Seventh District							
43925	- Daybeacon 113					SG-SY on pile.	
43930	- Daybeacon 114					TR-TY on pile.	
43935	- LIGHT 115		FI G 4s	16	4	SG-SY on pile.	
43940	- Daybeacon 116					TR-TY on pile.	
43945	- Daybeacon 117					SG-SY on pile.	
43950	- LIGHT 118		FI R 4s	16	3	TR-TY on dolphin.	
43955	- Daybeacon 120					TR-TY on pile.	
43960	- LIGHT 121		FI G 4s	16	4	SG-SY on dolphin.	
43965	- Daybeacon 122					TR-TY on pile.	
Grand Harbor Marina							
43970	- Daybeacon 1	27 41 42 N 80 23 18 W				SG on pile.	Private aid.
43975	- Daybeacon 2					TR on pile.	Private aid.
43980	- Daybeacon 3					SG on pile.	Private aid.
43985	- Daybeacon 4					TR on pile.	Private aid.
43990	- Daybeacon 5					SG on pile.	Private aid.
43995	- Daybeacon 6					TR on pile.	Private aid.
44000	- Daybeacon 7					SG on pile.	Private aid.
44005	- Daybeacon 8					TR on pile.	Private aid.
44010	- Daybeacon 9					SG on pile.	Private aid.
44015	- Daybeacon 10					TR on pile.	Private aid.
44020	- Daybeacon 11					SG on pile.	Private aid.
44025	- Daybeacon 12					TR on pile.	Private aid.
44030	- Daybeacon 13					SG on pile.	Private aid.
44035	- Daybeacon 14					TR on pile.	Private aid.
44040	- Daybeacon 15					SG on pile.	Private aid.
44045	- Daybeacon 16					TR on pile.	Private aid.
Indian River (South Section)							
44050	- Daybeacon 123	27 41 30 N 80 23 12 W				SG-SY on pile.	
44055	- LIGHT 124		FI R 4s	16	3	TR-TY on pile.	
44060	- Daybeacon 125					SG-SY on pile.	
Bermuda Bay							
44065	- Daybeacon 1	27 41 06 N 80 23 06 W				SG on pile.	Private aid.
44070	- Daybeacon 2					TR on pile.	Private aid.
44075	- Daybeacon 3					SG on pile.	Private aid.
44080	- Daybeacon 4					TR on pile.	Private aid.

(1) No.	(2) Name and Location	(3) Position	(4) Characteristic	(5) Height	(6) Range	(7) Structure	(8) Remarks
INTRACOASTAL WATERWAY (Florida) - Seventh District							
44085	- Daybeacon 5					SG on pile.	Private aid.
44090	- Daybeacon 6					TR on pile.	Private aid.
44095	- Daybeacon 7					SG on pile.	Private aid.
44100	- Daybeacon 8					TR on pile.	Private aid.
44105	- Daybeacon 9					SG on pile.	Private aid.
44110	- Daybeacon 10					TR on pile.	Private aid.
44115	- Daybeacon 11					SG on pile.	Private aid.
44120	- Daybeacon 12					TR on pile.	Private aid.
Indian River (South Section)							
44125	- Daybeacon 126					TR-TY on pile.	
44130	- LIGHT 127		FI G 4s	12	4	SG-SY on pile.	
44135	- Daybeacon 128					TR-TY on pile.	
44140	- Daybeacon 129					SG-SY on pile.	
44145	- Daybeacon 130					TR-TY on pile.	
44150	- Daybeacon 132 Marks rock ledge.					TR-TY on pile.	
44155	- Daybeacon 133					SG-SY on pile.	
44160	- LIGHT 134		FI R 4s	16	3	TR-TY on pile.	
44165	- Daybeacon 135					SG-SY on pile.	
44170	- Daybeacon 136					TR-TY on pile.	
44175	- Daybeacon 137					SG-SY on pile.	
44180	- LIGHT 139		FI G 4s	12	4	SG-SY on pile.	

Section 32

Intracoastal Waterway Florida - Vero Beach to St. Lucie Inlet

(1) No.	(2) Name and Location	(3) Position	(4) Characteristic	(5) Height	(6) Range	(7) Structure	(8) Remarks
INTRACOASTAL WATERWAY (Florida) - Seventh District							
PALM SHORES TO WEST PALM BEACH (Chart 11472)							
Eau Gallie - St. Lucie Inlet							
Vero Beach Channel							
44185	- LIGHT 2	27 39 12 N 80 22 18 W	F I R 4s	16	3	TR on pile.	
44190	- Daybeacon 3					SG on pile.	
44195	- Daybeacon 4					TR on pile.	
44200	- Daybeacon 5					SG on pile.	
44205	- Turning Basin Daybeacon 7					SG on pile.	
Vero Marine Center							
44210	- Daybeacon 1	27 39 06 N 80 22 30 W				SG on pile.	Private aid.
44215	- Daybeacon 2					TR on pile.	Private aid.
44220	- Daybeacon 3					SG on pile.	Private aid.
44225	- Daybeacon 4					TR on pile.	Private aid.
44230	- Daybeacon 5					SG on pile.	Private aid.
44235	- Daybeacon 6					TR on pile.	Private aid.
44240	- Buoy 8					Red nun.	Private aid.
44245	- Buoy 8A					Red nun.	Private aid.
44250	- Buoy 8B					Red nun.	Private aid.
44255	- Buoy 10					Red nun.	Private aid.
Indian River (South Section)							
44260	- Daybeacon 140	27 38 58 N 80 22 23 W				TR-TY on pile.	
44265	- LIGHT 141		F I G 4s	16	4	SG-SY on pile.	
44270	- Daybeacon 142					TR-TY on pile.	
Riomar							
44275	- Daybeacon 1	27 38 42 N 80 22 18 W				SG on pile.	Private aid.
44280	- Daybeacon 2					TR and NL on dolphin. NL worded RIOMAR.	Private aid.
44285	- Daybeacon 3					SG on pile.	Private aid.
44290	- Daybeacon 4					TR on pile.	Private aid.
44295	- Daybeacon 5					SG on pile.	Private aid.

(1) No.	(2) Name and Location	(3) Position	(4) Characteristic	(5) Height	(6) Range	(7) Structure	(8) Remarks
INTRACOASTAL WATERWAY (Florida) - Seventh District							
44300	- Daybeacon 6					TR on pile.	Private aid.
44305	- Daybeacon 7					SG on pile.	Private aid.
44310	- Daybeacon 8					TR on pile.	Private aid.
44315	- Daybeacon 9					SG on pile.	Private aid.
44320	- Daybeacon 10					TR on pile.	Private aid.
44325	- Daybeacon 11					SG on pile.	Private aid.
44330	- Daybeacon 12					TR on pile.	Private aid.
44335	- Daybeacon 13					SG on pile.	Private aid.
44340	- Daybeacon 14					TR on pile.	Private aid.
44345	- Daybeacon 16					TR on pile.	Private aid.
Memorial Island Park							
44350	- Buoy 1	27 38 42 N 80 22 06 W				Green can.	Private aid.
44355	- Buoy 2					Red nun.	Private aid.
44360	- Buoy 3					Green can.	Private aid.
44365	- Buoy 4					Red nun.	Private aid.
44370	- Buoy 5					Green can.	Private aid.
44375	- Buoy 6					Red nun.	Private aid.
Indian River (South Section)							
44380	- Daybeacon 143					SG-SY on pile.	
44385	- Daybeacon 144					TR-TY on pile.	
44390	- Daybeacon 145					SG-SY on pile.	
44390.1	Tidewater Island Club Channel Daybeacon 1	27 38 33 N 80 22 43 W				SG on pile.	Private aid.
44390.2	Tidewater Island Club Channel Daybeacon Junction A	27 38 32 N 80 22 44 W				SG on pile.	Private aid.
44390.3	Tidewater Island Club Channel Daybeacon 3	27 38 29 N 80 22 44 W				SG on pile.	Private aid.
44390.4	Tidewater Island Club Channel Daybeacon 2	27 38 28 N 80 22 46 W				TR on pile.	Private aid.
44390.5	Tidewater Island Club Channel Daybeacon 5	27 38 25 N 80 22 48 W				SG on pile.	Private aid.
44390.6	Tidewater Island Club Channel Daybeacon 4	27 38 26 N 80 22 49 W				TR on pile.	Private aid.
44390.7	Tidewater Island Club Channel Daybeacon 7	27 38 18 N 80 22 51 W				SG on pile.	Private aid.
Vero Isles							
44395	- Daybeacon 1	27 38 18 N 80 22 24 W				SG on pile.	Private aid.
44400	- Daybeacon 2					TR on pile.	Private aid.
44405	- Daybeacon 4					TR on pile.	Private aid.

(1) No.	(2) Name and Location	(3) Position	(4) Characteristic	(5) Height	(6) Range	(7) Structure	(8) Remarks
INTRACOASTAL WATERWAY (Florida) - Seventh District							
44410	- Daybeacon 5					SG on pile.	Private aid.
44415	- Daybeacon 6					TR on pile.	Private aid.
44420	- Daybeacon 7					SG on pile.	Private aid.
44425	- Daybeacon 8					TR on pile.	Private aid.
44430	- Daybeacon 10					TR on pile.	Private aid.
44435	- Daybeacon 12					TR on pile.	Private aid.
44440	- Daybeacon 14					TR on pile.	Private aid.
44445	- Daybeacon 16					TR on pile.	Private aid.
44450	- Daybeacon 18					TR on pile.	Private aid.
44455	- Daybeacon 20					TR on pile.	Private aid.
Indian River (South Section)							
44460	- LIGHT 146	27 38 06 N 80 22 18 W	FI R 4s	12	3	TR-TY on pile.	
44465	- Daybeacon 147					SG-SY on pile.	
44470	- Daybeacon 146A					TR-TY on pile.	
44475	- LIGHT 148		FI R 4s	16	3	TR-TY on pile.	
44480	- Daybeacon 149					SG-SY on pile.	
44485	- Daybeacon 150					TR-TY on pile.	
44490	- Daybeacon 151					SG-SY on pile.	
44495	- Daybeacon 152					TR-TY on pile.	
44500	- LIGHT 153	27 36 48 N 80 21 48 W	FI G 4s	12	4	SG-SY on pile.	
44505	- Daybeacon 154					TR-TY on pile.	
44510	- Daybeacon 155					SG-SY on pile.	
44515	- Daybeacon 156					TR-TY on pile.	
44520	- LIGHT 157		FI G 4s	16	4	SG-SY on pile.	
44525	- Daybeacon 158					TR-TY on pile.	
44530	- LIGHT 159		FI G 4s	16	4	SG-SY on pile.	
44535	- Boat Ramp Daybeacon 1					SG on pile.	Private aid.
44540	- Boat Ramp Daybeacon 2					TR on pile.	Private aid.
44545	- Boat Ramp Daybeacon 3					SG on pile.	Private aid.
44550	- Boat Ramp Daybeacon 4					TR on pile.	Private aid.
44555	- Boat Ramp Daybeacon 5					SG on pile.	Private aid.
44560	- Boat Ramp Daybeacon 6					TR on pile.	Private aid.
44565	- Boat Ramp Daybeacon 7					SG on pile.	Private aid.
44570	- Boat Ramp Daybeacon 8					TR on pile.	Private aid.
44575	- Boat Ramp Daybeacon 9					SG on pile.	Private aid.

(1) No.	(2) Name and Location	(3) Position	(4) Characteristic	(5) Height	(6) Range	(7) Structure	(8) Remarks
INTRACOASTAL WATERWAY (Florida) - Seventh District							
44580	- Boat Ramp Daybeacon 10					TR on pile.	Private aid.
44585	- Boat Ramp Daybeacon 11					SG on pile.	Private aid.
44590	- Boat Ramp Daybeacon 12					TR on pile.	Private aid.
44595	- Daybeacon 160					TR-TY on pile.	
Moorings Channel							
44600	- Daybeacon 1	27 35 00 N 80 21 12 W				SG on pile.	Private aid.
44605	- Daybeacon 2					TR on pile.	Private aid.
44610	- Daybeacon 3					SG on pile.	Private aid.
44615	- Daybeacon 4					TR on pile.	Private aid.
44620	- Daybeacon 5					SG on pile.	Private aid.
44625	- Daybeacon 6					TR on pile.	Private aid.
44630	- Daybeacon 7					SG on pile.	Private aid.
44635	- Daybeacon 8					TR on pile.	Private aid.
44640	- Daybeacon 9					SG on pile.	Private aid.
44645	- Daybeacon 10					TR on pile.	Private aid.
44650	- Daybeacon 12					TR on pile.	Private aid.
44655	- Daybeacon 14					TR on pile.	Private aid.
44660	- Daybeacon 16					TR on pile.	Private aid.
44665	- Daybeacon 18					TR on pile.	Private aid.
44670	- Daybeacon 20					TR on pile.	Private aid.
44675	- Daybeacon 22					TR on pile.	Private aid.
Indian River (South Section)							
44680	- Daybeacon 161	27 34 36 N 80 21 06 W				SG-SY on pile.	
44685	- Daybeacon 163					SG-SY on pile.	
44690	- LIGHT 164		FI R 4s	16	3	TR-TY on pile.	
44695	- Daybeacon 165					SG-SY on pile.	
44700	- Daybeacon 166					TR-TY on pile.	
44705	- LIGHT 167		FI G 4s	12	4	SG-SY on pile.	
Vero Shores							
44710	- Daybeacon 1	27 33 42 N 80 21 06 W				SG on pile.	Private aid.
44715	- Daybeacon 2					TR on pile.	Private aid.
44720	- Daybeacon 3					SG on pile.	Private aid.
44725	- Daybeacon 4					TR on pile.	Private aid.

(1) No.	(2) Name and Location	(3) Position	(4) Characteristic	(5) Height	(6) Range	(7) Structure	(8) Remarks
INTRACOASTAL WATERWAY (Florida) - Seventh District							
44730	- Daybeacon 5					SG on pile.	Private aid.
44735	- Daybeacon 6					TR on pile.	Private aid.
44740	- Daybeacon 7					SG on pile.	Private aid.
44745	- Daybeacon 8					TR on pile.	Private aid.
44750	- Daybeacon 9					SG on pile.	Private aid.
44755	- Daybeacon 10					TR on pile.	Private aid.
Round Island							
44760	- Daybeacon 1	27 33 42 N 80 20 48 W				SG on pile.	Private aid.
44765	- Daybeacon 2					TR on pile.	Private aid.
44770	- Daybeacon 3					SG on pile.	Private aid.
44775	- Daybeacon 4					TR on pile.	Private aid.
44780	- Daybeacon 5					SG on pile.	Private aid.
44785	- Daybeacon 6					TR on pile.	Private aid.
44790	- Daybeacon 7					SG on pile.	Private aid.
44795	- Daybeacon 8					TR on pile.	Private aid.
44800	- Daybeacon 9					SG on pile.	Private aid.
44805	- Daybeacon 10					TR on pile.	Private aid.
44810	- Daybeacon 11					SG on pile.	Private aid.
Indian River (South Section)							
44815	- Daybeacon 168					TR-TY on pile.	
44820	- Daybeacon 168A					TR-TY on pile.	
44825	- Daybeacon 169					SG-SY on pile.	
44830	- Daybeacon 170	27 33 00 N 80 20 48 W				TR-TY on pile.	
44835	- Daybeacon 170A					TR-TY on pile.	
44840	- Daybeacon 171					SG-SY on pile.	
Linkport Channel							
44845	- Daybeacon 1	27 32 00 N 80 20 42 W				SG on pile.	Private aid.
44848	- Daybeacon 2					TR on pile.	Private aid.
44850	- Daybeacon 3					SG on pile.	Private aid.
44855	- Daybeacon 4					TR on pile.	Private aid.
44860	- Daybeacon 5					SG on pile.	Private aid.
44865	- Daybeacon 6					TR on pile.	Private aid.
44870	- Daybeacon 7					SG on pile.	Private aid.
44875	- Daybeacon 8					TR on pile.	Private aid.

(1) No.	(2) Name and Location	(3) Position	(4) Characteristic	(5) Height	(6) Range	(7) Structure	(8) Remarks
INTRACOASTAL WATERWAY (Florida) - Seventh District							
Indian River (South Section)							
44880	- LIGHT 172	27 32 06 N 80 20 30 W	F I R 4s	16	3	TR-TY on pile.	
44885	- Daybeacon 172A					TR-TY on pile.	
44890	- Daybeacon 173					SG-SY on pile.	
44895	- Daybeacon 174					TR-TY on pile.	
Queen Cove							
44900	- Daybeacon 1	27 30 54 N 80 20 12 W				SG on pile.	Private aid.
44905	- Daybeacon 2					TR on pile.	Private aid.
44910	- Daybeacon 3					SG on pile.	Private aid.
44915	- Daybeacon 4					TR on pile.	Private aid.
44920	- Daybeacon 5					SG on pile.	Private aid.
44925	- Daybeacon 6					TR on pile.	Private aid.
44930	- Daybeacon 7					SG on pile.	Private aid.
44935	- Daybeacon 8					TR on pile.	Private aid.
44940	- Daybeacon 9					SG on pile.	Private aid.
44945	- Daybeacon 10					TR on pile.	Private aid.
44950	- Daybeacon 11					SG on pile.	Private aid.
44955	- Daybeacon 12					TR on pile.	Private aid.
44960	- Daybeacon 13					SG on pile.	Private aid.
44965	- Daybeacon 14					TR on pile.	Private aid.
44970	- Daybeacon 15					SG on pile.	Private aid.
44975	- Daybeacon 16					TR on pile.	Private aid.
Village Marina							
44980	- Daybeacon 1	27 30 36 N 80 20 12 W				SG on pile.	Private aid.
44985	- Daybeacon 2					TR on pile.	Private aid.
44990	- Daybeacon 3					SG on pile.	Private aid.
44995	- Daybeacon 4					TR on pile.	Private aid.
45000	- Daybeacon 5					SG on pile.	Private aid.
45005	- Daybeacon 6					TR on pile.	Private aid.
Indian River (South Section)							
45010	- LIGHT 175	27 30 20 N 80 20 02 W	F I G 4s	16	4	SG-SY on pile.	
45015	- Daybeacon 176					TR-TY on pile.	
45020	- Daybeacon 178					TR-TY on pile.	
45025	- Daybeacon 179					SG-SY on pile.	

(1) No.	(2) Name and Location	(3) Position	(4) Characteristic	(5) Height	(6) Range	(7) Structure	(8) Remarks
INTRACOASTAL WATERWAY (Florida) - Seventh District							
45030	- Daybeacon 180					TR-TY on pile.	
Riverside Marina							
45035	- Daybeacon 1	27 28 48 N 80 19 42 W				SG and NL on pile; NL worded RIVERSIDE.	Private aid.
45040	- Daybeacon 2					TR on pile.	Private aid.
45045	- Daybeacon 3					SG on pile.	Private aid.
45050	- Daybeacon 4					TR on pile.	Private aid.
45055	- Daybeacon 5					SG on pile.	Private aid.
45060	- Daybeacon 6					TR on pile.	Private aid.
45065	- Daybeacon 7					SG on pile.	Private aid.
45070	- Daybeacon 8					TR on pile.	Private aid.
Indian River (South Section)							
45075	- Daybeacon 181	27 28 36 N 80 19 36 W				SG-SY on pile.	
45080	- LIGHT 182		F I R 4s	16	4	TR-TY on pile.	Higher intensity to the north.
45085	- Daybeacon 184					TR-TY on pile.	
Taylor Creek Channel							
45090	- Daybeacon 1	27 28 00 N 80 19 24 W				SG on pile.	
45095	- Daybeacon 2					TR on pile.	
45100	- Daybeacon 3					SG on pile.	
45105	- Daybeacon 4					TR on pile.	
Indian River (South Section)							
45110	- Daybeacon 186	27 27 53 N 80 19 16 W		12			
45115	- Light 187		F I G 4s	16	4	SG-SY on pile..	
45120 9970	FORT PIERCE INLET INNER HARBOR LIGHT 16	27 27 43 N 80 19 06 W	Q R	16	3	TR on pile.	
45125 9975	FORT PIERCE INLET INNER HARBOR LIGHT 17	27 27 36 N 80 19 06 W	Q G	16	3	SG on pile.	
Faber Cove							
45130	- Daybeacon 2	27 27 12 N 80 18 48 W				TR on pile.	Private aid.
45135	- Daybeacon 3					SG on pile.	Private aid.
45140	- Daybeacon 4					TR on pile.	Private aid.
45145	- Daybeacon 5					SG on pile.	Private aid.
45150	- Daybeacon 7					SG on pile.	Private aid.
45155	- Daybeacon 9					SG on pile.	Private aid.
45160	- Daybeacon 10					TR on pile.	Private aid.
45165	- Daybeacon 11					SG on pile.	Private aid.

(1) No.	(2) Name and Location	(3) Position	(4) Characteristic	(5) Height	(6) Range	(7) Structure	(8) Remarks
INTRACOASTAL WATERWAY (Florida) - Seventh District							
45170	- Daybeacon 12					TR on pile.	Private aid.
45175	- Daybeacon 12A					TR on pile.	Private aid.
45180	- Daybeacon 13					SG on pile.	Private aid.
45185	- Daybeacon 14					TR on pile.	Private aid.
45190	- Daybeacon 15					SG on pile.	Private aid.
Indian River (South Section)							
45195	- Daybeacon 188	27 27 06 N 80 19 00 W				TR-TY on pile.	
Indian River (South Section)							
45255	- Daybeacon 189	27 26 42 N 80 18 42 W				SG-SY on pile.	
45260	- Daybeacon 190					TR-TY on pile.	
45265	- Daybeacon 191					SG-SY on pile.	
45270	- LIGHT 192		FI R 4s	16	3	TR-TY on pile.	
45275	- Daybeacon 193					SG-SY on pile.	
45280	- Daybeacon 194					TR-TY on pile.	
45285	- Daybeacon 195					SG-SY on pile.	
45290	- Daybeacon 196					TR-TY on pile.	
45295	- LIGHT 197		FI G 4s	14	4	SG-SY on pile.	
45300	- Daybeacon 198					TR-TY on pile.	
45305	- Daybeacon 199					SG-SY on pile.	
45310	- Daybeacon 200					TR-TY on pile.	
45315	- Daybeacon 201					SG-SY on pile.	
45320	- LIGHT 202	27 21 18 N 80 16 30 W	FI R 4s	16	3	TR-TY on pile.	
45325	- Daybeacon 203					SG-SY on pile.	
St. Lucie Power Plant Channel							
45330	- Daybeacon 1	27 21 06 N 80 16 18 W				SG on pile.	Private aid.
45335	- Daybeacon 2					TR on pile.	Private aid.
45340	- Daybeacon 3					SG on pile.	Private aid.
45345	- Daybeacon 4					TR on pile.	Private aid.
45350	- Daybeacon 5					SG on pile.	Private aid.
Indian River (South Section)							
45355	- Daybeacon 205					SG-SY on pile.	
45360	- Daybeacon 206					TR-TY on pile.	
45365	- Daybeacon 207					SG-SY on pile.	
45370	- Daybeacon 208					TR-TY on pile.	

(1) No.	(2) Name and Location	(3) Position	(4) Characteristic	(5) Height	(6) Range	(7) Structure	(8) Remarks
INTRACOASTAL WATERWAY (Florida) - Seventh District							
45375	- LIGHT 209		FI G 4s	14	4	SG-SY on pile.	
45380	- Daybeacon 210					TR-TY on pile.	
45385	- Daybeacon 211					SG-SY on pile.	
45390	- Daybeacon 212					TR-TY on pile.	
Island Dunes Marina							
45395	- Daybeacon 2	27 17 49 N 80 14 21 W				TR on pile.	Private aid.
45400	- Daybeacon 3					SG on pile.	Private aid.
45405	- Daybeacon 4					TR on pile.	Private aid.
45410	- Daybeacon 5					SG on pile.	Private aid.
Indian River (South Section)							
45415	- Daybeacon 213					SG-SY on pile.	
45420	- LIGHT 214		FI R 4s	16	3	TR-TY on pile.	
Nettles Island Channel							
45425	- Daybeacon 1	27 16 56 N 80 14 01 W				SG on pile.	Private aid.
45430	- Daybeacon 2					TR on pile.	Private aid.
45435	- Daybeacon 3					SG on pile.	Private aid.
45440	- Daybeacon 4					TR on pile.	Private aid.
45445	- Daybeacon 6					TR on pile.	Private aid.
45450	- Daybeacon 8					TR on pile.	Private aid.
45455	- Daybeacon 10					TR on pile.	Private aid.
Indian River (South Section)							
45460	- Daybeacon 215					SG-SY on pile.	
45465	- Daybeacon 216					TR-TY on pile.	
45470	- Daybeacon 217					SG-SY on pile.	
45475	- Daybeacon 219					SG-SY on pile.	
Jensen Beach Channel							
45480	- Daybeacon 1	27 15 12 N 80 13 30 W				SG on pile.	Private aid.
45485	- Daybeacon 2					TR on pile.	Private aid.
45490	- Daybeacon 3					SG on pile.	Private aid.
45495	- Daybeacon 4					TR on pile.	Private aid.
45500	- Daybeacon 5					SG on pile.	Private aid.
45505	- Daybeacon 6					TR on pile.	Private aid.
Fairwinds Cove							
45510	- Daybeacon 1	27 15 12 N 80 13 00 W				SG on pile.	Private aid.

(1) No.	(2) Name and Location	(3) Position	(4) Characteristic	(5) Height	(6) Range	(7) Structure	(8) Remarks
INTRACOASTAL WATERWAY (Florida) - Seventh District							
45515	- Daybeacon 2					TR on pile.	Private aid.
45520	- Daybeacon 3					SG on pile.	Private aid.
45525	- Daybeacon 4					TR on pile.	Private aid.
45530	- Daybeacon 5					SG on pile.	Private aid.
45535	- Daybeacon 6					TR on pile.	Private aid.
45540	- Daybeacon 7					SG on pile.	Private aid.
45545	- Daybeacon 8					TR on pile.	Private aid.
45550	- Daybeacon 9					SG on pile.	Private aid.
45555	- Daybeacon 10					TR on pile.	Private aid.
45560	- Daybeacon 12					TR on pile.	Private aid.
45565	- Daybeacon 14					TR on pile.	Private aid.
45570	- Daybeacon 16					TR on pile.	Private aid.
Indian River (South Section)							
45575	- Daybeacon 220					TR-TY on pile.	
45580	- Daybeacon 221					SG-SY on pile.	
Rigels Cove Channel							
45585	- Daybeacon 1	27 14 30 N 80 12 36 W				SG on pile.	Private aid.
45590	- Daybeacon 2					TR on pile.	Private aid.
45595	- Daybeacon 3					SG on pile.	Private aid.
45600	- Daybeacon 4					TR on pile.	Private aid.
45605	- Daybeacon 5					SG on pile.	Private aid.
45610	- Daybeacon 6					TR on pile.	Private aid.
45615	- Daybeacon 7					SG on pile.	Private aid.
45620	- Daybeacon 8					TR on pile.	Private aid.
45625	- Daybeacon 9					SG on pile.	Private aid.
45630	- Daybeacon 10					TR on pile.	Private aid.
Indian River (South Section)							
45635	- Daybeacon 222					TR-TY on pile.	
Anchors Aweigh Marina							
45645	- Daybeacon 1	27 14 00 N 80 12 36 W				SG on pile.	Private aid.
45650	- Daybeacon 2					TR on pile.	Private aid.
45655	- Daybeacon 3					SG on pile.	Private aid.
45660	- Daybeacon 4					TR on pile.	Private aid.
45665	- Daybeacon 5					SG on pile.	Private aid.
45670	- Daybeacon 6					TR on pile.	Private aid.

(1) No.	(2) Name and Location	(3) Position	(4) Characteristic	(5) Height	(6) Range	(7) Structure	(8) Remarks
INTRACOASTAL WATERWAY (Florida) - Seventh District							
45675	- Daybeacon 7					SG on pile.	Private aid.
45680	- Daybeacon 8					TR on pile.	Private aid.
45685	- Daybeacon 9					SG on pile.	Private aid.
45690	- Daybeacon 10					TR on pile.	Private aid.
45695	- Daybeacon 11					SG on pile.	Private aid.
45700	- Daybeacon 12					TR on pile.	Private aid.
45705	- Daybeacon 13					SG on pile.	Private aid.
Indian River (South Section)							
45705.5	- LIGHT 223		FIG 4s	16	4	SG-SY on dolphin.	
Outrigger Harbour							
45710	- Daybeacon 1	27 13 30 N 80 12 12 W				SG on pile.	Private aid.
45715	- Daybeacon 2					TR on pile.	Private aid.
45720	- Daybeacon 3					SG on pile.	Private aid.
45725	- Daybeacon 4					TR on pile.	Private aid.
45730	- Daybeacon 6					TR on pile.	Private aid.
Outrigger Resort							
45735	- Daybeacon 1	27 13 24 N 80 12 30 W				SG on pile.	Private aid.
45740	- Daybeacon 2					TR on pile.	Private aid.
45745	- Daybeacon 3					SG on pile.	Private aid.
45750	- Daybeacon 4					TR on pile.	Private aid.
45755	- Daybeacon 5					SG on pile.	Private aid.
Outrigger Harbour							
45760	- Daybeacon 7					SG on pile.	Private aid.
45765	- Daybeacon 8					TR on pile.	Private aid.
45770	- Daybeacon 9					SG on pile.	Private aid.
45775	- Daybeacon 10					TR on pile.	Private aid.
45777	- Daybeacon 11					SG on pile.	Private aid.
45779	- Daybeacon 12					TR on pile.	Private aid.
Indian River (South Section)							
45780	- Daybeacon 224					TR-TY on pile.	
45785	- Daybeacon 225					SG-SY on pile.	
Anglers Cove							
45790	- Daybeacon 1	27 13 24 N 80 11 12 W				SG on pile.	Private aid.
45795	- Daybeacon 2					TR on pile.	Private aid.
45800	- Daybeacon 3					SG on pile.	Private aid.

(1) No.	(2) Name and Location	(3) Position	(4) Characteristic	(5) Height	(6) Range	(7) Structure	(8) Remarks
INTRACOASTAL WATERWAY (Florida) - Seventh District							
45805	- Daybeacon 4					TR on pile.	Private aid.
45810	- Daybeacon 6					TR on pile.	Private aid.
Indian River (South Section)							
45815	- Daybeacon 226	27 12 48 N 80 11 42 W				TR-TY on pile.	
Indian River Plantation Marina Channel							
45820	- Daybeacon 1	27 12 18 N 80 11 18 W				SG on pile.	Private aid.
45825	- Daybeacon 2					TR on pile.	Private aid.
45830	- Daybeacon 3					SG on pile.	Private aid.
45835	- Daybeacon 4					TR on pile.	Private aid.
Indian River (South Section)							
45840	- Daybeacon 228	27 12 04 N 80 11 18 W				TR-TY on pile.	
45845	- LIGHT 229		FI G 4s	12	4	SG-SY on pile.	
45850	- Daybeacon 230					TR-TY on pile.	
45855	- LIGHT 231		FI G 4s	12	4	SG-SY on pile.	
45860	- Daybeacon 232					TR-TY on pile.	
45865	- LIGHT 233		FI G 4s	12	4	SG-SY on pile.	
45870	- Daybeacon 234					TR-TY on pile.	
45875	- Daybeacon 235					SG-SY on pile.	
45880	-LIGHT 236		Q R	16	3	TR-TY on pile.	
Sewalls Point							
45885	- Daybeacon 1	27 10 30 N 80 11 06 W				SG on pile.	Private aid.
45890	- Daybeacon 2					TR on pile.	Private aid.
45895	- Daybeacon 3					SG on pile.	Private aid.
45900	- Daybeacon 4					TR on pile.	Private aid.
Indian River (South Section)							
45905	- Daybeacon 237	27 10 31 N 80 11 00 W				SG-SY on pile.	
45910	- Daybeacon 238					TR-TY on pile.	
45915	- Daybeacon 239					SG-SY on pile.	
45915.5	- LIGHT 240		FI R 6s	16	4	TR-TY on pile.	

Section 33

Intracoastal Waterway Florida - St. Lucie Inlet to Port Everglades

(1) No.	(2) Name and Location	(3) Position	(4) Characteristic	(5) Height	(6) Range	(7) Structure	(8) Remarks
INTRACOASTAL WATERWAY (Florida) - Seventh District							
PALM SHORES TO WEST PALM BEACH (Chart 11472)							
St. Lucie Inlet - Jupiter Inlet							
Great Pocket							
45920	- Shoal Daybeacon	27 09 54 N 80 10 48 W				NW on pile worded DANGER SHOAL.	
45925	- Daybeacon 2	27 09 30 N 80 10 30 W				TR-TY on pile.	
45930	- LIGHT 3		FI G 4s	12	3	SG-SY on pile.	
45935	- Daybeacon 3A					SG-SY on pile.	
45940	- LIGHT 4		FI R 2.5s	13	2	TR-TY on pile.	
45945	- Daybeacon 5					SG-SY on pile.	
45950	- LIGHT 6		FI R 4s	16	3	TR-TY on pile.	
45955	- Daybeacon 7					SG-SY on pile.	
45960	- Daybeacon 8					TR-TY on pile.	
45965	- LIGHT 9		FI G 4s	16	4	SG-SY on pile.	
45970	- Daybeacon 10					TR-TY on pile.	
Miles Grant							
45975	- Daybeacon 1	27 09 12 N 80 10 12 W				SG on pile.	Private aid.
45980	- Daybeacon 2					TR on pile.	Private aid.
45985	- Daybeacon 3					SG on pile.	Private aid.
45990	- Daybeacon 4					TR on pile.	Private aid.
45995	- Daybeacon 6					TR on pile.	Private aid.
46000	- Daybeacon 7					SG on pile.	Private aid.
St. Lucie Inlet - Jupiter Inlet							
46005	St. Lucie Inlet State Park Channel Daybeacon 1	27 08 54 N 80 09 54 W				SG on pile.	Private aid.
46010	St. Lucie Inlet State Park Channel Daybeacon 2	27 08 54 N 80 09 54 W				TR on pile.	Private aid.
Great Pocket							
46015	- LIGHT 11		FI G 4s	16	4	SG-SY on pile.	
46020	- Daybeacon 12					TR-TY on pile.	
46025	- Daybeacon 13					SG-SY on pile.	
46030	- LIGHT 14		FI R 4s	12	3	TR-TY on pile.	

(1) No.	(2) Name and Location	(3) Position	(4) Characteristic	(5) Height	(6) Range	(7) Structure	(8) Remarks
INTRACOASTAL WATERWAY (Florida) - Seventh District							
Peck Lake							
46035	NORTH JUPITER NARROWS LIGHT 15		FI G 4s	16	4	SG-SY on pile.	
46040	- Daybeacon 16					TR-TY on pile.	
46045	- Daybeacon 18					TR-TY on pile.	
46050	- LIGHT 19		FI G 4s	12	4	SG-SY on pile.	
46055	- Daybeacon 20					TR-TY on pile.	
46060	Loblolly Bay Marina Daybeacon 1	27 06 42 N 80 08 36 W				SG on pile	Private aid.
46065	Loblolly Bay Marina Daybeacon 2					TR on pile.	Private aid.
46070	- Daybeacon 21					SG-SY on pile.	
South Jupiter Narrows							
46075	- LIGHT 23		FI G 4s	12	4	SG-SY on pile.	
46080	- Daybeacon 24					TR-TY on pile.	
46085	- Daybeacon 25					SG-SY on pile.	
46087	- Daybeacon 25A					SG-SY on pile.	
46090	- Daybeacon 27					SG-SY on pile.	
46095	- Daybeacon 28					TR-TY on pile.	
46100	- Daybeacon 30					TR-TY on pile.	
Hobe Sound							
46105	- Daybeacon 31	27 03 18 N 80 07 12 W				SG-SY on pile.	
46110	- LIGHT 32		FI R 4s	16	3	TR-TY on pile.	
46115	- Daybeacon 33					SG-SY on pile.	
46120	- Daybeacon 34					TR-TY on pile.	
46125	- Daybeacon 35					SG-SY on pile.	
46130	- Daybeacon 36					TR-TY on pile.	
46135	- LIGHT 37		FI G 4s	12	4	SG-SY on pile.	
46140	- Daybeacon 38					TR-TY on pile.	
46145	- Daybeacon 40					TR-TY on pile.	
46150	- Daybeacon 41					SG-SY on pile.	
46155	- Daybeacon 42					TR-TY on pile.	
46160	- LIGHT 43		FI G 4s	16	4	SG-SY on pile.	
46165	- Daybeacon 44					TR-TY on pile.	
46170	- Daybeacon 46					TR-TY on pile.	
Jupiter Sound							
46175	- LIGHT 47		FI G 4s	16	4	SG-SY on pile.	

(1) No.	(2) Name and Location	(3) Position	(4) Characteristic	(5) Height	(6) Range	(7) Structure	(8) Remarks
INTRACOASTAL WATERWAY (Florida) - Seventh District							
46180	- Daybeacon 48					TR-TY on pile.	
46185	- Daybeacon 49					SG-SY on pile.	
46190	- LIGHT 50		FI R 4s	16	3	TR-TY on dolphin.	
46195	- Daybeacon 52					TR-TY on pile.	
46200	- LIGHT 53		FI G 4s	16	4	SG-SY on pile.	
46205	- Daybeacon 54					TR-TY on pile.	
46210	- Daybeacon 56					TR-TY on pile.	
46215	- Daybeacon 57					SG-SY on pile.	
46220	- Daybeacon 58					TR-TY on pile.	
46225	- LIGHT 59		FI G 4s	16	4	SG-SY on pile.	
46230	- Daybeacon 60					TR-TY on pile.	
Jupiter Inlet							
46235	- <i>Lighted Buoy 1</i>		FI G 4s		3	Green with yellow square.	
46240	- Buoy 2					Red nun with yellow triangle.	
46245	- Buoy 3	26 56 49 N 80 04 57 W				Green can with yellow square.	
46250	- LIGHT 4		FI R 4s	16	3	TR-TY on pile.	
Loxahatchee River							
46255	- Daybeacon 1	26 56 52 N 80 05 29 W				SG on pile.	Private aid.
46260	- Daybeacon 2					TR on pile.	Private aid.
46262	- Daybeacon 3					SG on pile.	Private aid.
46265	- LIGHT 4	26 56 55 N 80 05 34 W	FI R 6s		3	TR on pile.	Private aid.
46270	- Daybeacon 5	26 57 00 N 80 05 54 W				SG on pile.	Private aid.
46275	- Daybeacon 6					TR on pile.	Private aid.
46280	- Daybeacon 7					SG on pile.	Private aid.
46285	- <i>Junction Lighted Buoy A</i>	26 57 00 N 80 05 53 W	FI R (2+1) 6s			JR on pile.	Private aid.
46290	- Daybeacon 9	26 57 00 N 80 06 18 W				SC on pile.	Private aid.
46295	- Daybeacon 10					TR on pile.	Private aid.
46300	- LIGHT 11		FI G 6s			SG on pile.	Private aid.
46305	- LIGHT 12	26 57 02 N 80 06 22 W	FI R 6s	6	2	TR on pile.	Private aid.
46311	- Shoal Daybeacon A					NW on pile worded DANGER SHOAL.	
46312	- Daybeacon 13					SG on pile.	Private aid.
46315	- LIGHT 14		FI R 6s			TR on pile.	Private aid.
46320	- Daybeacon 15					SG on pile.	Private aid.

(1) No.	(2) Name and Location	(3) Position	(4) Characteristic	(5) Height	(6) Range	(7) Structure	(8) Remarks
INTRACOASTAL WATERWAY (Florida) - Seventh District							
46325	- LIGHT 16		FI R 6s			TR on pile.	Private aid.
Loxahatchee River North Fork							
46330	- Daybeacon 2	26 57 00 N 80 05 53 W				TR on pile.	Private aid.
46335	- Daybeacon 3					SG on pile.	Private aid.
46337	- Daybeacon 4					TR on pile.	Private aid.
46340	- Daybeacon 5					SG on pile.	Private aid.
46342	- Daybeacon 6					TR on pile.	Private aid.
46350	- Daybeacon 8					TR on pile.	Private aid.
Loxahatchee River Southwest Fork							
46355	- Daybeacon 1	26 56 56 N 80 06 33 W				SG on pile.	Private aid.
46358	- Daybeacon 2					TR on pile.	Private aid.
46360	- Daybeacon 3					SG on pile.	Private aid.
46365	- LIGHT 4		FI R 6s			TR on pile.	Private aid.
46370	- Daybeacon 6						Private aid.
Lake Worth Creek							
46375	- Daybeacon 7	26 56 48 N 80 05 18 W				SG-SY on pile.	
46380	- LIGHT 8		FI R 4s	16	3	TR-TY on pile.	
46385	- Daybeacon 10					TR-TY on pile.	
46390	- LIGHT 11		FI G 4s	16	4	SG-SY on pile.	
46395	- Daybeacon 14					TR-TY on pile.	
46400	- Daybeacon 15					SG-SY on pile.	
46405	- Daybeacon 17					SG-SY on pile.	
46410	- Daybeacon 18					TR-TY on pile.	
46415	- Daybeacon 19					SG-SY on pile.	
46420	- Daybeacon 21					SG-SY on pile.	
46425	- Daybeacon 23					SG-SY on pile.	
46430	- LIGHT 25		Q G	16	3	SG-SY on pile.	
Cypress Island Marina							
46431	- Daybeacon 1	26 53 25 N 80 04 24 W				SG on pile.	Private aid.
46432	- Daybeacon 2					TR on pile.	Private aid.
St. Lucie Inlet - Jupiter Inlet							
Lake Worth North							
46435	- LIGHT 27		FI G 4s	12	4	SG-SY on pile.	

(1) No.	(2) Name and Location	(3) Position	(4) Characteristic	(5) Height	(6) Range	(7) Structure	(8) Remarks
INTRACOASTAL WATERWAY (Florida) - Seventh District							
Old Port Cove							
46440	- Daybeacon 1	26 49 36 N 80 03 12 W				SG on pile.	Private aid.
46445	- Daybeacon 2					TR on pile.	Private aid.
46450	- Daybeacon 3					SG on pile.	Private aid.
46455	- Daybeacon 4					TR on pile.	Private aid.
46460	- Daybeacon 5					SG on pile.	Private aid.
46465	- Daybeacon 6					TR on pile.	Private aid.
46470	- Daybeacon 7					SG on pile.	Private aid.
46475	- Daybeacon 8					TR on pile.	Private aid.
46480	- Daybeacon 9					SG on pile.	Private aid.
46485	- Daybeacon 10					TR on pile.	Private aid.
Lake Worth North							
46490	- Daybeacon 28					TR-TY on pile.	
46495	- Daybeacon 29	26 49 23 N 80 03 09 W				SG-SY on pile.	
46500	- Daybeacon 30					TR-TY on pile.	
46505	- LIGHT 30A		FI R 2.5s	16	3	TR-TY on pile.	
46510	- Daybeacon 31					SG-SY on pile.	
46515	- Daybeacon 32					TR-TY on pile.	
46520	- Daybeacon 33					SG-SY on pile.	
46525	- LIGHT 34		FI R 2.5s	16	3	TR-TY on dolphin.	
46526	- Daybeacon 35					SG on pile.	
46527	Lake Park Channel Shoal Daybeacon	26 47 32 N 80 02 48 W				NW on pile worded DANGER SHOAL.	
Lake Park Marina							
46530	- Daybeacon 1	26 47 34 N 80 02 51 W				SG on pile.	
46535	- LIGHT 3		FI G 2.5s	16	3	SG on dolphin.	
46540	- Daybeacon 4					TR on pile.	
46545	- Daybeacon 6					TR on pile.	
46550	- Daybeacon 7					SG on pile.	
46555	- Daybeacon 8					TR on pile.	
46560	- Daybeacon 9					SG on pile.	
46565	- Daybeacon 10					TR on pile.	
46570	- Daybeacon 11					SG on pile.	
46575	- LIGHT 12		FI R 2.5s	16	3	TR on pile.	
46580	- Daybeacon 13					SG on pile.	

(1) No.	(2) Name and Location	(3) Position	(4) Characteristic	(5) Height	(6) Range	(7) Structure	(8) Remarks
INTRACOASTAL WATERWAY (Florida) - Seventh District							
46585	- Daybeacon 14					TR on pile.	
46590	- NORTH BREAKWATER LIGHT	26 47 30 N 80 03 00 W	F G		6	On breakwater.	Private aid.
46595	- SOUTH BREAKWATER LIGHT	26 47 36 N 80 03 06 W	F R		6	On breakwater.	Private aid.
Lake Worth North							
46600	- LIGHT 36		FI R 4s	16	3	TR-TY on pile.	
46605	- Daybeacon 37					SG-SY on pile.	
46610	- LIGHT 39	26 46 47 N 80 02 42 W	FI G 4s	12	4	SG-SY on pile.	
New Port Cove Marine Center							
46615	- Daybeacon 1	26 46 48 N 80 02 48 W				SG on pile.	Private aid.
46620	- Daybeacon 2					TR on pile.	Private aid.
46625	- Daybeacon 3					SG on pile.	Private aid.
46630	- Daybeacon 4					TR on pile.	Private aid.
46635	- Daybeacon 5					SG on pile.	Private aid.
46640	- Daybeacon 6					TR on pile.	Private aid.
46645	- Daybeacon 7					SG on pile.	Private aid.
46650	- Daybeacon 8					TR on pile.	Private aid.
Lake Worth North							
46655	- Daybeacon 40	26 46 44 N 80 02 47 W				TR-TY on pile.	
Old Slip Marina							
46670	- Daybeacon 2	26 46 30 N 80 03 00 W				TR on pile.	Private aid.
46675	- Daybeacon 3					SG on pile.	Private aid.
46680	- Daybeacon 4					TR on pile.	Private aid.
46685	- Daybeacon 5					SG on pile.	Private aid.
46690	- Daybeacon 7					SG on pile.	Private aid.
46695	- Daybeacon 8					TR on pile.	Private aid.
Lake Worth North							
46700	- Daybeacon 41	26 46 30 N 80 02 54 W				SG-SY on pile.	
46705	- LIGHT 42		FI R 4s	16	3	TR-TY on pile.	
46710	- Daybeacon 43					SG-SY on pile.	
Lake Worth Inlet - Hillsboro Inlet							
Lake Worth South							
46715 10260	- LIGHT 1	26 45 55 N 80 02 57 W	Q G	12	3	SG-SY on pile.	

(1) No.	(2) Name and Location	(3) Position	(4) Characteristic	(5) Height	(6) Range	(7) Structure	(8) Remarks
INTRACOASTAL WATERWAY (Florida) - Seventh District							
46720	- Daybeacon 2	26 45 54 N 80 02 59 W				TR-TY on pile.	
46725	- Daybeacon 2A	26 45 44 N 80 02 58 W				TR-TY on pile.	
46730	- Daybeacon 3					SG-SY on pile.	
46735	- Daybeacon 3A					SG-SY on pile.	
46740	- Daybeacon 4					TR-TY on pile.	
46745	- Daybeacon 4A					TR-TY on pile.	
Rybovich Spencer Center Channel							
46780	- Daybeacon 1	26 44 54 N 80 02 54 W				SG on pile.	Private aid.
46785	- Daybeacon 2					TR on pile.	Private aid.
46790	- Daybeacon 3					SG on pile.	Private aid.
46795	- Daybeacon 4					TR on pile.	Private aid.
Rybovich Spencer South Channel							
46800	- Daybeacon 1	26 44 54 N 80 02 54 W				SG on pile.	Private aid.
46805	- Daybeacon 2					TR on pile.	Private aid.
46810	- Daybeacon 3					SG on pile.	Private aid.
46815	- Daybeacon 4					TR on pile.	Private aid.
Lake Worth South							
46820	- LIGHT 5		FI G 4s	16	4	SG-SY on pile.	
46825	- Daybeacon 6					TR-TY on pile.	
46830	- Daybeacon 7	26 44 12 N 80 02 49 W				SG-SY on pile.	
46835	- Daybeacon 8					TR-TY on pile.	
46840	- LIGHT 9		FI G 4s	16	4	SG-SY on pile.	
46845	- Daybeacon 10					TR-TY on pile.	
West Palm Beach							
46855	- Daybeacon 1	26 42 36 N 80 02 30 W				SG on pile.	Private aid.
46860	- Daybeacon 2					TR on pile.	Private aid.
46865	- Daybeacon 3					SG on pile.	Private aid.
46870	- Daybeacon 4					TR on pile.	Private aid.
Lake Worth South							
46875	- LIGHT 12	26 42 55 N 80 02 51 W	FI R 4s	12	3	TR-TY on pile.	
46880	- Daybeacon 14					TR-TY on pile.	
46885	- Daybeacon 16					TR-TY on pile.	
46890	- LIGHT 17		FI G 4s	12	4	SG-SY on pile.	

(1) No.	(2) Name and Location	(3) Position	(4) Characteristic	(5) Height	(6) Range	(7) Structure	(8) Remarks
INTRACOASTAL WATERWAY (Florida) - Seventh District							
46895	- Daybeacon 18					TR-TY on pile.	
46900	- Daybeacon 20					TR-TY on pile.	
WEST PALM BEACH TO MIAMI (Chart 11467)							
Lake Worth Inlet - Hillsboro Inlet							
Lake Worth South							
46905	- Daybeacon 22	26 40 03 N 80 02 47 W				TR-TY on pile.	
46910	- Daybeacon 23					SG-SY on pile.	
46915	- Daybeacon 24					TR-TY on pile.	
46920	- Daybeacon 25					SG-SY on pile.	
46925	- Daybeacon 26					TR-TY on pile.	
46930	- LIGHT 27		FI G 4s	12	4	SG-SY on pile.	
46935	- Daybeacon 27A	26 38 18 N 80 02 36 W				SG-SY on pile.	
46940	- Daybeacon 28					TR-TY on pile.	
46945	- LIGHT 29		FI G 4s	16	4	SG-SY on pile.	
46950	- Daybeacon 30					TR-TY on pile.	
46955	- Daybeacon 32					TR-TY on pile.	
46960	- Daybeacon 33					SG-SY on pile.	
46965	- Daybeacon 34					TR-TY on pile.	
46970	- LIGHT 35		FI G 4s	16	4	SG-SY on pile.	
46975	- Daybeacon 36	26 35 49 N 80 02 42 W				TR-TY on pile.	
46980	- Daybeacon 38					TR-TY on pile.	
46985	- Daybeacon 40	26 34 36 N 80 02 48 W				TR-TY on pile.	
46990	- LIGHT 41		FI G 4s	12	4	SG-SY on pile.	
46995	- Daybeacon 42					TR-TY on pile.	
47000	- Daybeacon 43					SG-SY on pile.	
47005	- LIGHT 44		FI R 4s	16	3	TR-TY on pile.	
Manalapan Channel							
47007	- Buoy 1	26 33 18 N 80 02 42 W				Green can.	Private aid.
47007.5	- Daybeacon 2					TR on pile.	Private aid.
47008	- Buoy 2					Red nun.	Private aid.
47008.5	- Daybeacon 3					SG on pile.	Private aid.
Lake Worth South							
47010	- Daybeacon 45					SG-SY on pile.	
47015	- Buoy 46					Red nun with yellow triangle.	

(1) No.	(2) Name and Location	(3) Position	(4) Characteristic	(5) Height	(6) Range	(7) Structure	(8) Remarks
INTRACOASTAL WATERWAY (Florida) - Seventh District							
Boat Club Park Channel							
47020	- Buoy 1	26 32 47 N 80 03 02 W				Green can.	Private aid.
47025	- Buoy 2					Red nun.	Private aid.
47030	- Buoy 3					Green can.	Private aid.
47035	- Buoy 4					Red nun.	
Ocean Inlet Park							
47040	- Daybeacon 1	26 32 42 N 80 02 54 W				SG on pile.	Private aid.
47045	- Daybeacon 2					TR on pile.	Private aid.
47050	- Daybeacon 3					SG on pile.	Private aid.
47055	- Daybeacon 4					TR on pile.	Private aid.
47060	- Daybeacon 5					SG on pile.	Private aid.
47065	- Daybeacon 6					TR on pile.	Private aid.
47070	- Daybeacon 7					SG on pile.	Private aid.
47075	- Daybeacon 8					TR on pile.	Private aid.
Lake Worth South							
47080	- Daybeacon 48					TR-TY on pile.	
47085	- LIGHT 49		FI G 4s	16	4	SG-SY on pile.	
47090	- Daybeacon 51					SG-SY on pile.	
47095	- LIGHT 52		FI R 4s	16	3	TR-TY on pile.	
47100	Delray Beach Shoal Daybeacon	26 29 00 N 80 03 36 W				NW on pile worded DANGER SHOAL.	
47105	Delray Beach Daybeacon 52A					TR-TY on pile.	
47110	Delray Beach Daybeacon 53					SG-SY on pile.	
Lake Worth Inlet - Hillsboro Inlet							
47113	Delray Beach Shoal Buoy					White.	
Lake Wyman							
47115	- Daybeacon 54					TR-TY on pile.	
47120	- LIGHT 56		FI R 4s	16	3	TR-TY on pile.	
47125	- Daybeacon 57					SG-SY on pile.	
47130	- Daybeacon 59					SG-SY on pile.	
47135	- Daybeacon 60					TR-TY on pile.	
47140	- LIGHT 61		FI G 4s	16	4	SG-SY on pile.	
47145	- Daybeacon 63					SG-SY on pile.	
Lake Boca Raton							
47150	- Daybeacon 64	26 20 47 N 80 04 33 W				TR-TY on pile.	

(1) No.	(2) Name and Location	(3) Position	(4) Characteristic	(5) Height	(6) Range	(7) Structure	(8) Remarks
INTRACOASTAL WATERWAY (Florida) - Seventh District							
47151	Hillsboro Mile Daybeacon 1	26 17 28 N 80 04 48 W				SG on pile.	Private aid.
47152	Hillsboro Mile Daybeacon 3					SG on pile.	Private aid.
47153	Hillsboro Mile Daybeacon 7					SG on pile.	Private aid.
47155	- LIGHT 65		FI G 4s	16	4	SG-SY on pile.	
47160	- Daybeacon 66 Marks boulders.					TR-TY on pile.	
47165	- LIGHT 67		FI G 4s	16	4	SG-SY on pile.	
47170	Hillsboro Drainage Canal Daybeacon 2	26 18 58 N 80 04 53 W				TR on pile.	
Hillsboro Inlet - Biscayne Creek							
Hillsboro River							
47175	MORAN DOCK NORTH LIGHT	26 17 12 N 80 04 48 W	F W	10		On dolphin.	Private aid.
47180	MORAN DOCK CENTER LIGHT		F W	10		On dolphin.	Private aid.
47185	MORAN DOCK SOUTH LIGHT		F W	10		On dolphin.	Private aid.
47190	- Daybeacon 68					TR-TY on pile.	
47195	- Daybeacon 68A					TR-TY on pile.	
47200	- Daybeacon 68B Marks rock.					TR-TY on pile.	
47205	- LIGHT 69		FI G 4s	16	4	SG-SY on pile.	
47210	- Daybeacon 70					TR-TY on pile.	
47215	- LIGHT 71		FI G 4s	16	4	SG-SY on dolphin.	
47220	- Daybeacon 72					TR-TY on pile.	
47225	- LIGHT 73		FI G 2.5s	12	3	SG-SY on pile.	
47230	Pompano Beach Daybeacon 74					TR-TY on pile.	
47235	POMPANO BEACH LIGHT 76		FI R 4s	16	3	TR-TY on pile.	
New River Sound							
47240	- LIGHT 3		FI G 4s	16	4	SG-SY on pile.	
47245	Middle River Daybeacon 1					SG on pile.	
47250	- LIGHT 5	26 07 30 N 80 06 24 W	FI G 4s	12	4	SG-SY on pile.	
47260	- LIGHT 8		FI R 4s	16	3	TR-TY on pile.	
47265	- Daybeacon 11					SG-SY on pile.	
47270	- LIGHT 12	26 06 48 N 80 06 36 W	FI R 4s	16	3	TR-TY on pile.	
47275	- LIGHT 13		Q G	16	4	SG-SY on pile.	
47280	- Daybeacon 14					TR-TY on pile.	

(1) No.	(2) Name and Location	(3) Position	(4) Characteristic	(5) Height	(6) Range	(7) Structure	(8) Remarks
INTRACOASTAL WATERWAY (Florida) - Seventh District							
47285	- LIGHT 16	26 06 41 N 80 06 50 W	F I R 4s	12	3	TR-TY on pile.	Obscured from 127° to 240°.
47290	- Junction Daybeacon A	26 06 42 N 80 06 54 W				JR-TY on pile.	
47293	- Shoal Daybeacon			16		NW on pile worded DANGER SHOAL	
New River							
47295	- Daybeacon 1	26 06 42 N 80 07 00 W				SG on pile.	
47300	- Daybeacon 2					TR on pile.	
47305	- Daybeacon 3					SG on pile.	
47310	- Daybeacon 4					TR on pile.	
47315	- South Approach Daybeacon 2					TR on pile.	
47320	- Daybeacon 5					SG on pile.	
47325	- LIGHT 6		F I R 4s	16	3	TR on pile.	Obscured from 165° to 259°.
47330	- Daybeacon 7					SG on pile.	
47335	- Daybeacon 8					TR on pile.	
47340	- LIGHT 9		F I G 4s	16	4	SG on pile.	
47345	- Daybeacon 10					TR on pile.	
47350	- Daybeacon 11					SG on pile.	
47355	- Daybeacon 12					TR on pile.	
Stranahan River							
47360	- LIGHT 17	26 06 42 N 80 07 00 W	F I G 2.5s	16	3	SG-SY on dolphin.	
47365	- LIGHT 18		F I R 4s	12	3	TR-TY on pile.	
47370	- Daybeacon 19	26 06 39 N 80 07 06 W				SG-SY on pile.	
47375	- LIGHT 20		F I R 4s	16	3	TR-TY on pile.	
47380	- Daybeacon 21					SG-SY on pile.	
47385	- Daybeacon 22					TR-TY on pile.	
47390	- Daybeacon 22A					TR-TY on pile.	
47395	- Daybeacon 23					SG-SY on pile.	
47400	- LIGHT 24		F I R 4s	16	3	TR-TY on pile.	
47405	- Daybeacon 24A					TR-TY on pile.	
47410	- Daybeacon 25					SG-SY on pile.	
Lauderdale Yacht Club							
47415	Daybeacon 1	26 06 24 N 80 07 18 W				SG on pile.	Private aid.
47420	- Daybeacon 2					TR on pile.	Private aid.
47425	- Daybeacon 3					SG on pile.	Private aid.

(1) No.	(2) Name and Location	(3) Position	(4) Characteristic	(5) Height	(6) Range	(7) Structure	(8) Remarks
INTRACOASTAL WATERWAY (Florida) - Seventh District							
47430	- Daybeacon 4					TR on pile.	Private aid.
47435	- Daybeacon 5					SG on pile.	Private aid.
47440	- Daybeacon 6					TR on pile.	Private aid.
47445	- Daybeacon 8					TR on pile.	Private aid.
Stranahan River							
47450	- Daybeacon 26					TR-TY on pile.	
47455	- LIGHT 27		FI G 4s	16	4	SG-SY on pile.	
47460	Pier 66 Marina Daybeacon 1	26 06 12 N 80 07 06 W				SG on pile.	Private aid.
Port Everglades							
47465	- Outfall Line Obstruction Daybeacon	26 06 01 N 80 07 09 W				NW on pile worded DANGER SUBMERGED OUTFALL.	Private aid.
Stranahan River							
47470	- LIGHT 29		FI G 4s	16	4	SG-SY on pile.	
47475 10370	- <i>Lighted Buoy 30</i>		FI R 4s		4	Red with yellow triangle.	

Section 34

Intracoastal Waterway Florida - Port Everglades to Dinner Key Channel

(1) No.	(2) Name and Location	(3) Position	(4) Characteristic	(5) Height	(6) Range	(7) Structure	(8) Remarks
INTRACOASTAL WATERWAY (Florida) - Seventh District							
WEST PALM BEACH TO MIAMI (Chart 11467)							
Hillsboro Inlet - Biscayne Creek							
Port Everglades							
47480 10360	- TURNING BASIN LIGHT 12	26 05 42 N 80 07 00 W	Q R	16	4	TR-SY on dolphin.	
47485 10355	- TURNING BASIN LIGHT 11		FI G 2.5s	16	5	SG-SY on dolphin.	
47490 10365	- PIER 7 LIGHT	26 05 36 N 80 07 00 W	F W	15		On pier.	Private aid.
47495 10375	Coast Guard Station Daybeacon 1	26 05 24 N 80 06 48 W				SG on pile.	
47500 10380	COAST GUARD STATION BREAKWATER LIGHT	26 05 22 N 80 06 48 W	FI W 2.5s	5	3	On breakwater.	
47505	- Power Plant Discharge Canal North Warning Buoy	26 04 54 N 80 07 24 W				White can with open orange diamond worded BOAT BARRIER.	Private aid.
47510	- Power Plant Discharge Canal South Warning Buoy	26 04 48 N 80 07 24 W				White can with open orange diamond worded BOAT BARRIER.	Private aid.
Port Everglades Southport							
47515 10385	- TURNING DOLPHIN LIGHT	26 04 30 N 80 06 54 W	F R	6		On pile.	Private aid.
47520 10390	- DOLPHIN LIGHT A	26 04 30 N 80 06 54 W	FI Y 4s	12		On dolphin.	Private aid.
47525 10395	- DOLPHIN LIGHT B		FI Y 4s	12		On dolphin.	Private aid.
47530 10400	- DOLPHIN LIGHT C		FI Y 4s	12		On dolphin.	Private aid.
47535 10405	- DOLPHIN LIGHT D		FI Y 4s	12		On dolphin.	Private aid.
47540 10410	- DOLPHIN LIGHT E		FI Y 4s	12		On dolphin.	Private aid.
47545 10415	- DOLPHIN LIGHT F		FI Y 4s	12		On dolphin.	Private aid.
47550 10420	- ARTICULATED LIGHT A	26 04 30 N 80 07 06 W	FI Y 4s	25		On mast.	Private aid.
47555 10425	- ARTICULATED LIGHT B		FI Y 4s	25		On mast.	Private aid.
47560 10430	- <i>ARTICULATED LIGHT C</i>		FI Y 4s	25		On mast.	Private aid.
47565 10435	- PIER LIGHT	26 04 00 N 80 06 54 W	F R	9		On pier.	Private aid.

(1) No.	(2) Name and Location	(3) Position	(4) Characteristic	(5) Height	(6) Range	(7) Structure	(8) Remarks
INTRACOASTAL WATERWAY (Florida) - Seventh District							
Dania Sound							
47570 10440	- DANGER LIGHT	26 03 55 N 80 06 50 W	Q W	16	4	NW on pile worded DANGER ROCKS.	
47575	- LIGHT 35		Q G	16	3	SG-SY on pile.	
47580	Dania Cut-Off Canal Buoy 2	26 03 36 N 80 07 53 W				Red nun.	Laterally marks charted obstruction.
Hollywood Beach							
47585	- LIGHT 36	26 02 42 N 80 06 54 W	FI R 4s	12	4	TR-TY on pile.	
47590	- Daybeacon 38					TR-TY on pile.	
47595	- Daybeacon 39					SG-SY on pile.	
47600	- LIGHT 39A		FI G 4s	16	4	SG-SY on pile.	
47605	- LIGHT 40		FI R 4s	16	3	TR-TY on pile.	
47610	- Daybeacon 42					TR-TY on pile.	
Harbour Island Marina							
47620	- LIGHT 1	26 00 12 N 80 07 12 W	Q G	14		SG on pile.	Private aid.
47625	- LIGHT 3		FI G 2.5s			SG on pile.	Private aid.
47630	- LIGHT 5		Q G			SG on pile.	Private aid.
47635	GOLDEN GATES MARINA NORTH OBSTRUCTION LIGHT	25 57 24 N 80 07 30 W	FI W 4s	14		NG on pile.	Private aid.
47640	GOLDEN GATES MARINA SOUTH OBSTRUCTION LIGHT	25 57 24 N 80 07 30 W	FI W 4s	14		NG on pile.	Private aid.
Williams Island							
47645	- Channel Daybeacon 1	25 56 59 N 80 07 41 W				SG on pile.	Private aid.
47650	- Channel Daybeacon 3					SG on pile.	Private aid.
47655	- Channel Daybeacon 4					TR on pile.	Private aid.
47660	- Channel Daybeacon 5					SG on pile.	Private aid.
47665	- Channel Daybeacon 6					TR on pile.	Private aid.
47670	- Channel Daybeacon 7					SG on pile.	Private aid.
47675	- Channel Daybeacon 9					SG on pile.	Private aid.
47680	- Channel Daybeacon 10					TR on pile.	Private aid.
47685	- LIGHT 1		FI G 6s	10		SG on pile.	Private aid.
47690	- LIGHT 2		FI R 4s	10		TR on pile.	Private aid.
Dumfoundling Bay							
47695	- LIGHT 49		FI G 4s	16	4	SG-SY on pile.	
47700	- Daybeacon 50					TR-TY on pile.	
47705	- Daybeacon 51					SG-SY on pile.	

(1) No.	(2) Name and Location	(3) Position	(4) Characteristic	(5) Height	(6) Range	(7) Structure	(8) Remarks
INTRACOASTAL WATERWAY (Florida) - Seventh District							
47710	- LIGHT 52		FIR 4s	16	3	TR-TY on pile.	
47715	Williams Island South Channel Daybeacon 2	25 56 24 N 80 07 55 W				TR on pile.	Private aid.
47720	- Daybeacon 53					SG-SY on pile.	
47725	- Daybeacon 54					TR-TY on pile.	
47730	- Shoal Daybeacon	25 56 18 N 80 07 54 W				NW on pile worded DANGER SHOAL.	
47735	- Daybeacon 55					SG-SY on pile.	
Intracoastal Yacht Club Channel							
47737.1	- Daybeacon 7	25 55 58 N 80 07 40 W				SG on pile.	Private aid.
47737.2	- Daybeacon 8					TR on pile.	Private aid.
47737.3	- Daybeacon 9					SG on pile.	Private aid.
47737.4	- Daybeacon 10					TR on pile.	Private aid.
47737.5	- Daybeacon 11					SG on pile.	Private aid.
47737.6	- Daybeacon 12					TR on pile.	Private aid.
47737.7	- Daybeacon 13					SG on pile.	Private aid.
Biscayne Creek							
47740	- Daybeacon 57	25 55 57 N 80 07 49 W				SG-SY on pile.	
47745	East Greynolds Park Artificial Reef Daybeacon A	25 55 42 N 80 09 00 W				NW on pile worded DANGER ARTIFICIAL REEF.	Private aid.
47750	East Greynolds Park Artificial Reef Daybeacon B					NW on pile worded DANGER ARTIFICIAL REEF.	Private aid.
47755	- Daybeacon 59					SG-SY on pile.	
47760	- LIGHT 60	25 55 21 N 80 07 48 W	FIR 4s	16	3	TR-TY on pile.	
47765	- Daybeacon 61					SG-SY on pile.	
47770	- Daybeacon 62					TR-TY on pile.	
47775	- Daybeacon 63					SG-SY on pile.	
Biscayne Bay							
47780	- Daybeacon 2	25 55 06 N 80 07 37 W				TR-TY on pile.	
47785	- LIGHT 3		FIG 4s	16	4	SG-SY on pile.	
47790	Bakers Haulover Small Boat Channel Daybeacon 1	25 55 04 N 80 07 32 W				SG on pile.	Private aid.
47795	Bakers Haulover Small Boat Channel Daybeacon 2					TR on pile.	Private aid.
47800	- Daybeacon 4					TR-TY on pile.	
47805	- Daybeacon 4A					TR-TY on pile.	

(1) No.	(2) Name and Location	(3) Position	(4) Characteristic	(5) Height	(6) Range	(7) Structure	(8) Remarks
INTRACOASTAL WATERWAY (Florida) - Seventh District							
47810	- LIGHT 5	25 54 33 N 80 07 32 W	FIG 4s	16	4	SG-SY on pile.	
47815	- Daybeacon 6					TR-TY on pile.	
47820	- Daybeacon 6A					TR-TY on pile.	
47823	- Buoy 6B					Red nun.	
47825	- Shoal Daybeacon	25 54 08 N 80 07 51 W				NW on pile worded DANGER SHOAL.	
47828	- Buoy 7					Green can.	
47830	- Daybeacon 8					TR-TY on pile.	
47835	- LIGHT 9		FIG 2.5s	16	3	SG-SY on pile.	
47840	- Daybeacon 11	25 53 44 N 80 08 09 W				SG-SY on pile.	
47845	- Daybeacon 12					TR-TY on pile.	
Keystone Point Channel							
47850	- Daybeacon 4	25 53 39 N 80 08 28 W				TR on pile.	Private aid.
47855	- Daybeacon 6					TR on pile.	Private aid.
47860	- Daybeacon 8					TR on pile.	Private aid.
47865	- Daybeacon 10					TR on pile.	Private aid.
47870	- Daybeacon 12					TR on pile.	Private aid.
47875	- Daybeacon 14					TR on pile.	Private aid.
47880	- Daybeacon 16					TR on pile.	Private aid.
47885	Biscayne Bay Daybeacon 13					SG-SY on pile.	
Mariners Bay							
47890	- Daybeacon 1	25 53 12 N 80 08 36 W				SG on pile.	Private aid.
47895	- Daybeacon 3					SG on pile.	Private aid.
47900	- Daybeacon 5					SG on pile.	Private aid.
47905	North Bayshore Park Artificial Reef Daybeacon A	25 53 18 N 80 09 24 W				NW on pile worded DANGER ARTIFICIAL REEF.	Private aid.
47910	North Bayshore Park Artificial Reef Daybeacon B					NW on pile worded DANGER ARTIFICIAL REEF.	Private aid.
Biscayne Bay							
47915	- Daybeacon 15					SG-SY on pile.	
47920	- Daybeacon 16					TR-TY on pile.	
Jockey Club Marina							
47923	- Daybeacon 2	25 52 48 N 80 09 00 W				TR on pile.	Private aid.
47924	- Daybeacon 3					SG on pile.	Private aid.
47925	- Daybeacon 4					TR on pile.	Private aid.

(1) No.	(2) Name and Location	(3) Position	(4) Characteristic	(5) Height	(6) Range	(7) Structure	(8) Remarks
INTRACOASTAL WATERWAY (Florida) - Seventh District							
47930	- Daybeacon 5					SG on pile.	Private aid.
47935	- Daybeacon 6					TR on pile.	Private aid.
47940	- Daybeacon 7					SG on pile.	Private aid.
47945	- Daybeacon 8					TR on pile.	Private aid.
47950	- Daybeacon 9					SG on pile.	Private aid.
47953	- Daybeacon 10					TR on pile.	Private aid.
47954	- Daybeacon 11					SG on pile.	Private aid.
47955	- Daybeacon 13					SG on pile.	Private aid.
47960	- Daybeacon 15					SG on pile.	Private aid.
47965	- Daybeacon 17					SG on pile.	Private aid.
Miami Beach Channel							
47970	- LIGHT 2	25 52 08 N 80 08 41 W	FI R 4s	16	3	TR on pile.	
47975	Biscayne Point East Shoal Daybeacon	25 51 48 N 80 08 48 W				NW on pile worded DANGER SHOAL.	Private aid.
47980	Biscayne Point North Shoal Daybeacon	25 51 53 N 80 08 48 W				NW on pile worded DANGER SHOAL.	Private aid.
47985	Biscayne Point West Shoal Daybeacon	25 51 50 N 80 08 52 W				NW on pile worded DANGER SHOAL.	Private aid.
47990	- Daybeacon 3					SG on pile.	
47995	- Daybeacon 4					TR on pile.	
48000	- Daybeacon 5					SG on pile.	
48005	- Daybeacon 6					TR on pile.	
48010	- Daybeacon 8					TR on pile.	
48015	- LIGHT 11		FI G 4s	16	4	SG on pile.	
48020	- Daybeacon 10					TR on pile.	
48025	- Daybeacon 12					TR on pile.	
48030	- Daybeacon 14					TR on pile.	
48035	- Daybeacon 16					TR on pile.	
48040	- Daybeacon 18					TR on pile.	
48045	- Daybeacon 20					TR on pile.	
48050	- Daybeacon 22					TR on pile.	
48055	- Daybeacon 24					TR on pile.	
48060	- Daybeacon 25	25 48 44 N 80 08 54 W				SG on pile.	
48065	- Daybeacon 26					TR on pile.	
48070	- Daybeacon 28					TR on pile.	
48075	- Daybeacon 30					TR on pile. On same structure as Sunset Harbor Channel Junction Daybeacon S.	

(1) No.	(2) Name and Location	(3) Position	(4) Characteristic	(5) Height	(6) Range	(7) Structure	(8) Remarks
INTRACOASTAL WATERWAY (Florida) - Seventh District							
Sunset Harbour Channel							
48080	- ENTRANCE LIGHT	25 47 24 N 80 10 48 W	FI W 4s	10		NL on pile worded SUNSET HARBOUR ENTRANCE.	Private aid.
48085	Biscayne Bay Pipeline Buoy A	25 47 30 N 80 10 48 W				Yellow can.	Private aid.
48090	- Daybeacon 3					SG on pile.	Private aid.
48095	- Daybeacon 4					TR on pile.	Private aid.
48100	- Daybeacon 5					SG on pile.	Private aid.
48105	- Daybeacon 6					TR on pile.	Private aid.
48110	- LIGHT 8		FI R 4s	10		TR on pile.	Private aid.
48115	- Daybeacon 9					SG on pile.	Private aid.
48125	- LIGHT 11		FI G 4s	10		SG on pile.	Private aid.
48130	- Daybeacon 13					SG on pile.	Private aid.
48135	- Daybeacon 15					SG on pile.	Private aid.
48140	- Junction Daybeacon S	25 47 36 N 80 08 54 W				JG on pile. On same structure as Miami Beach Channel Daybeacon 30.	
48145	Flagler Monument Daybeacon 2					TR on pile.	
48150	Biscayne Bay Pipeline Buoy E	25 46 54 N 80 09 06 W				Yellow can.	Private aid.
48155	Biscayne Bay Pipeline Buoy D	25 47 06 N 80 09 36 W				Yellow can.	Private aid.
48160	Biscayne Bay Pipeline Buoy C	25 47 18 N 80 10 06 W				Yellow can.	Private aid.
Biscayne Bay							
48165	- Daybeacon 17	25 52 30 N 80 09 06 W				SG-SY on pile.	
48170	- LIGHT 18		FI R 4s	16	3	TR-TY on dolphin.	
48175	- Daybeacon 19					SG-SY on pile.	
48180	- Daybeacon 20					TR-TY on pile.	
48185	- Daybeacon 21					SG-SY on pile.	
48190	- Daybeacon 22					TR-TY on pile.	
48195	- LIGHT 23		FI G 4s	16	4	SG-SY on pile.	
48200	- Daybeacon 24					TR-TY on pile.	
48205	- Daybeacon 25					SG-SY on pile.	
48210	- LIGHT 26		FI R 4s	16	3	TR-TY on dolphin.	
48215	PELICAN HARBOR LIGHT 2	25 51 00 N 80 09 48 W	FI R 4s	12		TR on pile.	Private aid.
Mike Gordon Restaurant							
48220	- Daybeacon 1	25 50 59 N 80 10 17 W				SG on pile.	Private aid.

(1) No.	(2) Name and Location	(3) Position	(4) Characteristic	(5) Height	(6) Range	(7) Structure	(8) Remarks
INTRACOASTAL WATERWAY (Florida) - Seventh District							
48225	- Daybeacon 2					TR on pile.	Private aid.
48230	- Daybeacon 3					SG on pile.	Private aid.
Miami Shores Channel							
48235	- Daybeacon 2	25 51 36 N 80 09 54 W				TR on pile.	Private aid.
48240	- Daybeacon 4					TR on pile.	Private aid.
48245	- Daybeacon 6					TR on pile.	Private aid.
48250	- Daybeacon 8					TR on pile.	Private aid.
48255	- Daybeacon 10					TR on pile.	Private aid.
48260	- Daybeacon 12					TR on pile.	Private aid.
48265	Pelican Harbor Fish Haven Daybeacon A	25 50 48 N 80 10 00 W				NR on pile.	Private aid.
48270	Pelican Harbor Fish Haven Daybeacon B					NR on pile.	Private aid.
Biscayne Bay							
48275	- Daybeacon 27	25 50 36 N 80 10 16 W				SG-SY on pile.	
48280	- Daybeacon 28					TR-TY on pile.	
48285	- Daybeacon 29					SG-SY on pile.	
Palm Bay Club Channel							
48290	- Daybeacon 2	25 50 16 N 80 10 22 W				TR on pile.	Private aid.
48295	- Daybeacon 3					SG on pile.	Private aid.
48300	- Daybeacon 4					TR on pile.	Private aid.
48305	- Daybeacon 5					SG on pile.	Private aid.
48310	- Daybeacon 6					TR on pile.	Private aid.
48315	- Daybeacon 7					SG on pile.	Private aid.
48320	- Daybeacon 8					TR on pile.	Private aid.
Biscayne Bay							
48325	- Daybeacon 31					SG-SY on pile.	
48330	- LIGHT 33		Fl G 4s	16	4	SG-SY on pile.	
48335	- Daybeacon 34					TR-TY on pile.	
48340	- Daybeacon 35					SG-SY on pile.	
48345	- Daybeacon 36					TR-TY on pile.	
48350	- Daybeacon 37					SG-SY on pile.	
48355	- Daybeacon 39					SG-SY on pile.	
48360	- Daybeacon 41					SG-SY on pile.	
48365	- Daybeacon 43					SG-SY on pile.	
48370	- Daybeacon 44					TR-TY on pile.	

(1) No.	(2) Name and Location	(3) Position	(4) Characteristic	(5) Height	(6) Range	(7) Structure	(8) Remarks
INTRACOASTAL WATERWAY (Florida) - Seventh District							
48375	- LIGHT 45		FI G 4s	16	4	SG-SY on pile.	
48380	- Daybeacon 46					TR-TY on pile.	
48385	- Daybeacon 47					SG-SY on pile.	
48390	- LIGHT 48		FI R 4s	16	3	TR-TY on pile.	
48395	- LIGHT 49	25 47 30 N 80 10 54 W	FI G 2.5s	10	3	SG-SY on pile.	
Sealine Marina							
48400	- Daybeacon 1	25 47 29 N 80 10 55 W				SG on pile.	Private aid.
48405	- Daybeacon 2					TR on pile.	Private aid.
48410	- Daybeacon 3					SG on pile.	Private aid.
48415	- Daybeacon 4					TR on pile.	Private aid.
48420	- Daybeacon 5					SG on pile.	Private aid.
48425	- Daybeacon 6					TR on pile.	Private aid.
48430	- Daybeacon 7					SG on pile.	Private aid.
48435	- NORTH OBSTRUCTION LIGHT	25 47 30 N 80 11 00 W	Q R			On post.	Private aid.
48440	- SOUTH OBSTRUCTION LIGHT	25 47 24 N 80 11 00 W	Q G			On post.	Private aid.
Miami Herald							
48445	- Buoy 1	25 47 18 N 80 10 54 W				Green can.	Private aid.
48450	- Buoy 2					Red nun.	Private aid.
48455	- Buoy 3					Green can.	Private aid.
48460	- Buoy 5					Green can.	Private aid.
48465	- Buoy 6					Red nun.	Private aid.
Biscayne Bay							
48470 10775	- BISCAYNE BAY LIGHT 50	25 46 54 N 80 10 53 W	FI R 2.5s	12	4	TR-TY on pile.	White from 215° to 295°.
48475	- LIGHT 53		FI G 4s	16	4	SG-SY on pile.	
48480	- Daybeacon 53A					SG-SY on pile.	
48485	- LIGHT 55	25 46 28 N 80 10 59 W	FI G 6s	16	4	SG-SY on pile.	
48490	- Daybeacon 57					SG-SY on pile.	
48490.5	- Shoal Daybeacon					NW on pile.	
48495	- LIGHT 59	25 46 13 N 80 10 54 W	Q G	16	3	SG-SY on pile.	
48500	Claughton Island North Obstruction Daybeacon	25 46 06 N 80 10 54 W				NW on pile worded DANGER RIP RAP.	Private aid.
48505	Claughton Island Middle Obstruction Daybeacon					NW on pile worded DANGER RIP RAP.	Private aid.

(1) No.	(2) Name and Location	(3) Position	(4) Characteristic	(5) Height	(6) Range	(7) Structure	(8) Remarks
INTRACOASTAL WATERWAY (Florida) - Seventh District							
48510	Claughton Island South Obstruction Daybeacon					NW on pile worded DANGER RIP RAP.	Private aid.
48515	- Daybeacon 61					SG-SY on pile.	
48520	- LIGHT 63		Q G	16	3	SG-SY on dolphin.	
48545	- LIGHT 64		FI R 2.5s	16	3	TR-TY on pile.	Higher intensity beam oriented down channel.
Villa Regina							
48550	- Daybeacon 1	25 45 12 N 80 11 24 W				SG on pile.	Private aid.
48555	- LIGHT 2		FI R 2.5s			TR on pile.	Private aid.
48560	- Daybeacon 3					SG on pile.	Private aid.
48565	- Daybeacon 4					TR on pile.	Private aid.
48570	- Daybeacon 5					SG on pile.	Private aid.
48575	- Daybeacon 6					TR on pile.	Private aid.
Biscayne Bay							
48580	- Daybeacon 65	25 45 25 N 80 11 03 W				SG-SY on pile.	
48585	- LIGHT 67		FI G 4s	16	4	SG-SY on pile.	
48590	- LIGHT 69	25 44 30 N 80 11 00 W	FI G 2.5s	16	3	SG-SY on pile.	
48600	MIAMI SEAQUARIUM INTAKE PIPE OBSTRUCTION LIGHT	25 43 48 N 80 10 06 W	Q R	8		NW on pile worded DANGER SUBMERGED PIPELINE.	Private aid.
48605	Miami Seaquarium Intake Pipe Obstruction Daybeacon 15 yards from obstruction light.					NW on pile worded DANGER SUBMERGED PIPELINE.	Private aid.
Deering Channel							
48610	- Daybeacon 1					SG on pile.	Private aid.
48615	- LIGHT 2	25 44 00 N 80 12 06 W	FI R 2.5s			TR on pile.	Private aid.
48620	- Daybeacon 3					SG on pile.	Private aid.
48625	- Daybeacon 4					TR on pile.	Private aid.
48630	- Daybeacon 5					SG on pile.	Private aid.
48635	- Daybeacon 6					TR on pile.	Private aid.
48640	- Daybeacon 7					SG on pile.	Private aid.
48645	- Daybeacon 8					TR on pile.	Private aid.
48650	- Daybeacon 9					SG on pile.	Private aid.
48655	- Daybeacon 10					TR on pile.	Private aid.
Grove Isle Channel							
48660	- Daybeacon 1	25 44 30 N 80 12 36 W				SG on pile.	Private aid.

(1) No.	(2) Name and Location	(3) Position	(4) Characteristic	(5) Height	(6) Range	(7) Structure	(8) Remarks
INTRACOASTAL WATERWAY (Florida) - Seventh District							
48665	- Daybeacon 1A					SG on pile.	Private aid.
48670	- Daybeacon 2					TR on pile.	Private aid.
48675	- Daybeacon 3					SG on pile.	Private aid.
48680	- Daybeacon 4					TR on pile.	Private aid.
48685	- Daybeacon 5					SG on pile.	Private aid.
48690	- Daybeacon 6					TR on pile.	Private aid.
48695	- Daybeacon 7					SG on pile.	Private aid.
48700	- Daybeacon 8					TR on pile.	Private aid.
48705	- LIGHT 9	25 44 06 N 80 12 54 W	FI G 2.5s			SG on pile.	Private aid.
48710	- LIGHT 10		FI R 4s			TR on pile.	Private aid.
48715	- Daybeacon 11					SG on pile.	Private aid.
48720	- Daybeacon 12					TR on pile.	Private aid.
48725	- Daybeacon 13					SG on pile.	Private aid.
48730	- Daybeacon 14					TR on pile.	Private aid.
48735	- Daybeacon 15					SG on pile.	Private aid.
48740	- Daybeacon 16					TR on pile.	Private aid.
48745	- Daybeacon 18					TR on pile.	Private aid.
L'Hermitage							
48750	- LIGHT 1	25 43 54 N 80 13 24 W	FI G 2.5s	6		SG on pile.	Private aid.
48755	- LIGHT 2		FI R 6s	6		TR on pile.	Private aid.
48760	- Daybeacon 3					SG on pile.	Private aid.
48765	- Daybeacon 4					TR on pile.	Private aid.
48770	- Daybeacon 5					SG on pile.	Private aid.
48775	- Daybeacon 6					TR on pile.	Private aid.
Crandon Park Marina Channel							
48780	- LIGHT 1	25 42 54 N 80 10 36 W	Q G	16		SG on pile.	Private aid.
48785	- LIGHT 2		FI R 4s			TR on pile.	Private aid.
48790	- Daybeacon 3					SG on pile.	Private aid.
48795	- LIGHT 4		FI R 4s	16		TR on pile.	Private aid.
48800	- Daybeacon 5					SG on pile.	Private aid.
48805	- Daybeacon 6					TR on pile.	Private aid.
48810	- Daybeacon 7					SG on pile.	Private aid.
48815	- Daybeacon 8					TR on pile.	Private aid.
48820	- Daybeacon 9					SG on pile.	Private aid.
48825	- Daybeacon 10					TR on pile.	Private aid.

(1) No.	(2) Name and Location	(3) Position	(4) Characteristic	(5) Height	(6) Range	(7) Structure	(8) Remarks
INTRACOASTAL WATERWAY (Florida) - Seventh District							
48830	- Daybeacon 11					SG on pile.	Private aid.
48835	- Daybeacon 12					TR on pile.	Private aid.
48840	- Daybeacon 13					SG on pile.	Private aid.
48845	- LIGHT 14	25 43 36 N 80 09 36 W	Q R	16		TR on pile.	Private aid.
48850	- Daybeacon 15					SG on pile.	Private aid.
48855	- Daybeacon 16					TR on pile.	Private aid.
48860	- Daybeacon 17					SG on pile.	Private aid.
48865	Crandon Park Marina South Channel Daybeacon 2	25 43 18 N 80 08 30 W				TR on pile.	Private aid.
48870	Crandon Park Marina South Channel Daybeacon 4					TR on pile.	Private aid.
Dinner Key Seaplane Channel							
48875	- APPROACH LIGHT 2	25 43 12 N 80 12 30 W	Q R	16	3	TR on pile.	
48880	- Daybeacon 1					SG on pile.	Private aid.
48885	- Daybeacon 2					TR on pile.	Private aid.
48890	- Daybeacon 3					SG on pile.	Private aid.
48895	- Daybeacon 4					TR on pile.	Private aid.
48900	- Daybeacon 5					SG on pile.	Private aid.
48905	- Daybeacon 6					TR on pile.	Private aid.
48905.1	- Daybeacon 7					SG on pile.	Private aid.
48905.2	- Daybeacon 8					TR on pile.	Private aid.
48905.3	- Daybeacon 9					SG on pile.	Private aid.
48905.4	- Daybeacon 10					TR on pile.	Private aid.
48910	BISCAYNE BAY DANGER SHOAL LIGHT	25 42 35 N 80 11 59 W	FI W 4s	16	4	NW on pile worded DANGER SHOAL.	

Section 35

Intracoastal Waterway Florida - Dinner Key Channel to Cowpens

(1) No.	(2) Name and Location	(3) Position	(4) Characteristic	(5) Height	(6) Range	(7) Structure	(8) Remarks
INTRACOASTAL WATERWAY (Florida) - Seventh District							
WEST PALM BEACH TO MIAMI (Chart 11467)							
Biscayne Bay							
Dinner Key Channel							
48915	- LIGHT 1	25 42 48 N 80 12 38 W	FI G 2.5s	16	5	SG on pile.	
48920	- Daybeacon 2					TR on pile.	
48925	- Daybeacon 3					SG on pile.	
48930	- Daybeacon 4					TR on pile.	
48935	- Daybeacon 5					SG on pile.	
48940	- Daybeacon 6					TR on pile.	
48945	- Daybeacon 7					SG on pile.	
48950	- Daybeacon 8					TR on pile.	
48955	- Daybeacon 10					TR on pile.	
48960	- LIGHT 11		FI G 4s	16	4	SG on pile.	
48965	- Daybeacon 12					TR on pile.	
48970	- Daybeacon 14					TR on pile.	
48975	- LIGHT 15		FI G 4s	12	4	SG on pile.	
Dinner Key Marina South Channel							
48980	- LIGHT 1	25 42 54 N 80 13 42 W	FI G 5s	8		SG on dolphin.	Private aid.
48985	- Daybeacon 2					TR on pile.	Private aid.
48990	- Daybeacon 3					SG on pile.	Private aid.
48995	- Daybeacon 4					TR on pile.	Private aid.
49000	- Daybeacon 5					SG on pile.	Private aid.
49005	- Daybeacon 6					TR on pile.	Private aid.
49010	- Daybeacon 7					SG on pile.	Private aid.
49015	- Daybeacon 8					TR on pile.	Private aid.
49020	- Daybeacon 9					SG on pile.	Private aid.
49025	- Daybeacon 10					TR on pile.	Private aid.
49030	- Daybeacon 11					SG on pile.	Private aid.
49035	- Daybeacon 12					TR on pile.	Private aid.
49040	- LIGHT 13		FI G 4s	8		SG on pile.	Private aid.
49045	- Daybeacon 14					TR on pile.	Private aid.

(1) No.	(2) Name and Location	(3) Position	(4) Characteristic	(5) Height	(6) Range	(7) Structure	(8) Remarks
INTRACOASTAL WATERWAY (Florida) - Seventh District							
49050	- LIGHT 16		FI R 4s	8		TR on pile.	Private aid.
Coconut Grove Channel							
49055	- Buoy 1	25 43 23 N 80 14 20 W				Green can.	Private aid.
49060	- Buoy 2					Red nun.	Private aid.
49065	- Buoy 3					Green can.	Private aid.
49070	- Buoy 4					Red nun.	Private aid.
Key Biscayne Yacht Club							
49075	- CHANNEL LIGHT 1	25 42 05 N 80 11 00 W	FI G 2.5s	16	3	SG on dolphin.	
49080	- CHANNEL LIGHT 3		FI G 4s	16	4	SG on dolphin.	
49085	- CHANNEL LIGHT 4 Marks end of submerged breakwater.		FI R	8		TR on pile.	Private aid.
Four Way Entrance Channel							
49090	- LIGHT 2	25 42 24 N 80 13 18 W	FI R 4s	7		TR on pile.	Private aid.
49095	- Daybeacon 3					SG on pile.	Private aid.
49100	- Daybeacon 4					TR on pile.	Private aid.
49105	Middle Ground Buoy Marks Shoal.	25 42 18 N 80 13 42 W				White with orange bands; can.	Private aid.
49110	- Daybeacon 5					SG on pile.	Private aid.
49115	- Daybeacon 6					TR on pile.	Private aid.
49120	- Daybeacon 7					SG on pile.	Private aid.
49125	- Daybeacon 8					TR on pile.	Private aid.
49130	- Daybeacon 9					SG on pile.	Private aid.
49135	- Daybeacon 10					TR on pile.	Private aid.
49140	- Daybeacon 11					SG on pile.	Private aid.
49145	- Daybeacon 12					TR on pile.	Private aid.
Four-Way Channel							
49150	- Daybeacon 1	25 42 48 N 80 14 12 W				SG on pile.	Private aid.
49155	- Daybeacon 2					TR on pile.	Private aid.
49160	- Directional Daybeacon					KRW on pile.	Private aid.
49165	- Daybeacon 3					SG on pile.	Private aid.
49170	- Daybeacon 4					TR on pile.	Private aid.
49175	- Daybeacon 5					SG on pile.	Private aid.
49180	- Daybeacon 6					TR on pile.	Private aid.
49185	- Daybeacon 7					SG on pile.	Private aid.
49190	- Daybeacon 8					TR on pile.	Private aid.

(1) No.	(2) Name and Location	(3) Position	(4) Characteristic	(5) Height	(6) Range	(7) Structure	(8) Remarks
INTRACOASTAL WATERWAY (Florida) - Seventh District							
49195	- Daybeacon 9					SG on pile.	Private aid.
49200	- Daybeacon 10					TR on pile.	Private aid.
49205	- Daybeacon 11					SG on pile.	Private aid.
49210	- Daybeacon 15					SG on pile.	Private aid.
49215	Anchorage Channel Daybeacon 2	25 43 00 N 80 14 42 W				TR on pile.	Private aid.
49220	Anchorage Channel Daybeacon 4					TR on pile.	Private aid.
Hughes Cove							
49225	- East Obstruction Daybeacon	25 43 06 N 80 14 36 W				NW on pile worded DANGER OBSTRUCTION.	Private aid.
49230	- Daybeacon 2					TR on pile.	Private aid.
49235	- West Obstruction Daybeacon	25 43 12 N 80 14 36 W				NW on pile worded DANGER OBSTRUCTION.	Private aid.
Entrada Channel							
49240	- Daybeacon 1	25 42 18 N 80 14 18 W				SG on pile.	Private aid.
49245	- Daybeacon 3					SG on pile.	Private aid.
49250	- Daybeacon 5					SG on pile.	Private aid.
49255	- Daybeacon 7					SG on pile.	Private aid.
49260	- Daybeacon 9					SG on pile.	Private aid.
49265	- Daybeacon 11					SG on pile.	Private aid.
49270	- Daybeacon 13					SG on pile.	Private aid.
49275	HURRICANE HARBOR LIGHT 2	25 41 20 N 80 10 37 W	FI R 4s	16	4	TR on pile.	
49280	Southwest Shoals Daybeacon	25 41 30 N 80 11 00 W				NW on pile worded DANGER SHOALS.	
Coral Gables Waterway							
49285	- LIGHT 1	25 41 54 N 80 14 30 W	FI G 4s	16	4	SG on dolphin.	Private aid.
49290	- Daybeacon 2					TR on pile.	Private aid.
49295	- Daybeacon 3					SG on pile.	Private aid.
49300	- Daybeacon 4					TR on pile.	Private aid.
49305	- Daybeacon 5					SG on pile.	Private aid.
49310	- Daybeacon 6					TR on pile.	Private aid.
49315	- Daybeacon 7					SG on pile.	Private aid.
49320	- Daybeacon 8					TR on pile.	Private aid.
49325	- Daybeacon 10					TR on pile.	Private aid.
49330	- Daybeacon 12					TR on pile.	Private aid.
Gables Estates							
49335	- Daybeacon 1					SG on pile.	Private aid.

(1) No.	(2) Name and Location	(3) Position	(4) Characteristic	(5) Height	(6) Range	(7) Structure	(8) Remarks
INTRACOASTAL WATERWAY (Florida) - Seventh District							
49340	- LIGHT 2	25 41 24 N 80 14 36 W	F I R 4s	14		TR on pile.	Private aid.
49345	- Daybeacon 2A					TR on pile.	Private aid.
49350	- Daybeacon 3					SG on pile.	Private aid.
49355	- Daybeacon 4					TR on pile.	Private aid.
49360	- Daybeacon 5					SG on pile.	Private aid.
49365	- Daybeacon 7					SG on pile.	Private aid.
49370	- Daybeacon 8					TR on pile.	Private aid.
49375	- Daybeacon 9					SG on pile.	Private aid.
49380	- Daybeacon 11					SG on pile.	Private aid.
49385	Biscayne Flats Daybeacon 1	25 04 18 N 80 11 00 W				SG on pile.	
49390	BISCAYNE NATIONAL PARK BOUNDARY LIGHT A Marks north boundary.	25 40 19 N 80 10 44 W	F I Y 4s	12	3	NY on pile.	Maintained by National Park Service.
49395	BISCAYNE NATIONAL PARK BOUNDARY LIGHT B Marks north boundary.	25 40 16 N 80 12 04 W	F I Y 4s	12	3	NY on pile.	Maintained by National Park Service.
49400	Biscayne Flats Daybeacon 3					SG on pile.	
Matheson Hammock East Channel							
49405	- Daybeacon 1	25 40 24 N 80 15 30 W				SG on pile.	Private aid.
49410	- Daybeacon 2					TR on pile.	Private aid.
49415	- Daybeacon 3					SG on pile.	Private aid.
49420	- Daybeacon 4					TR on pile.	Private aid.
49425	- Daybeacon 5					SG on pile.	Private aid.
49430	- Daybeacon 6					TR on pile.	Private aid.
49435	- Daybeacon 8					TR on pile.	Private aid.
Matheson Hammock South Channel							
49440	- Daybeacon 1	25 40 24 N 80 15 30 W				SG on pile.	Private aid.
49445	- RANGE FRONT LIGHT	25 40 36 N 80 15 30 W	F R	12		KWB on pile.	Private aid.
49450	- RANGE REAR LIGHT 100 yards, 347° from front light.		F R	19		KWB on flagpole.	Private aid.
49455	- LIGHT 2		F I R 2.5s			TR on pile.	Private aid.
49460	- Daybeacon 3					SG on pile.	Private aid.
49465	- Daybeacon 4					TR on pile.	Private aid.
49470	- Daybeacon 5					SG on pile.	Private aid.
49475	- Daybeacon 6					TR on pile.	Private aid.
49480	- Daybeacon 7					SG on pile.	Private aid.

(1) No.	(2) Name and Location	(3) Position	(4) Characteristic	(5) Height	(6) Range	(7) Structure	(8) Remarks
INTRACOASTAL WATERWAY (Florida) - Seventh District							
49485	- Daybeacon 9					SG on pile.	Private aid.
49490	- Daybeacon 10					TR on pile.	Private aid.
49495	- Daybeacon 11					SG on pile.	Private aid.
49500	- Daybeacon 12					TR on pile.	Private aid.
MIAMI TO MARATHON (Chart 11451)							
Biscayne Bay							
49505	SAFETY VALVE BANK LIGHT 1 On west edge of coral bank.	25 38 36 N 80 11 30 W	FI G 4s	16	4	SG-SY on pile.	
Snapper Creek Marina							
49510	- Daybeacon 1	25 39 18 N 80 15 54 W				SG on pile.	Private aid.
49515	- Daybeacon 2					TR on pile.	Private aid.
49520	- Daybeacon 3					SG on pile.	Private aid.
49525	- Daybeacon 4					TR on pile.	Private aid.
49530	SAFETY VALVE BANK LIGHT 1A	25 37 01 N 80 11 32 W	FI G 6s	16	4	SG-SY on pile.	
Gables-By-The-Sea							
49535	- LIGHT 1	25 39 00 N 80 15 48 W	FI G 6s	12		SG on pile.	Private aid.
49540	- Daybeacon 2					TR on pile.	Private aid.
49545	- Daybeacon 3					SG on pile.	Private aid.
49550	- Daybeacon 4					TR on pile.	Private aid.
49555	- Daybeacon 5					SG on pile.	Private aid.
49560	- Daybeacon 6					TR on pile.	Private aid.
49565	- Daybeacon 6A					TR on pile.	Private aid.
49570	BISCAYNE NATIONAL PARK BOUNDARY LIGHT C Marks north boundary.	25 36 05 N 80 13 05 W	FI Y 4s	12	3	NY on pile.	Maintained by National Park Service.
Deering Bay Channel							
49575	- LIGHT 2	25 36 42 N 80 16 24 W	FI R 2.5s			TR on pile.	Private aid.
49580	- Daybeacon 3					SG on pile.	Private aid.
49585	- Daybeacon 4					TR on pile.	Private aid.
49590	- Daybeacon 5					SG on pile.	Private aid.
49595	- Daybeacon 6					TR on pile.	Private aid.
49600	- Daybeacon 7					SG on pile.	Private aid.
49605	- Daybeacon 8					TR on pile.	Private aid.
49610	- Daybeacon 9					SG on pile.	Private aid.
49615	- Daybeacon 10					TR on pile.	Private aid.

(1) No.	(2) Name and Location	(3) Position	(4) Characteristic	(5) Height	(6) Range	(7) Structure	(8) Remarks
INTRACOASTAL WATERWAY (Florida) - Seventh District							
49620	- Daybeacon 11					SG on pile.	Private aid.
49625	- Daybeacon 12					TR on pile.	Private aid.
49630	- Daybeacon 14					TR on pile.	Private aid.
49635	- Daybeacon 15					SG on pile.	Private aid.
49645	Deering Bay North Channel Daybeacon 1					SG on pile.	Private aid.
49650	Deering Bay North Channel Daybeacon 3					SG on pile.	Private aid.
Homestead Air Force Base Crash Boat Channel							
49655	- Daybeacon 2	25 37 48 N 80 17 30 W				TR on pile.	Maintained by U.S. Air Force.
49660	- Daybeacon 4					TR on pile.	Maintained by U.S. Air Force.
49665	- Daybeacon 6					TR on pile.	Maintained by U.S. Air Force.
Biscayne Bay							
49670	BLACKLEDGE LIGHT 2		FI R 4s	16	4	TR-TY on pile.	
49675	SAFETY VALVE BANK LIGHT 1B	25 34 12 N 80 11 30 W	FI G 4s	16	4	SG-SY on pile.	
Boca Chita Channel							
49677	- Buoy 1	25 31 36 N 80 11 18 W				Green can.	Private aid.
49677.5	- Buoy 2					Red nun.	Private aid.
49678	- Buoy 3					Green can.	Private aid.
49678.5	- Buoy 4					Red nun.	Private aid.
49679	- Buoy 5					Green can.	Private aid.
49679.5	- Buoy 6					Red nun.	Private aid.
49680	Featherbed Bank East Daybeacon 1	25 32 22 N 80 12 30 W				SG on pile.	
49685	FEATHERBED BANK EAST LIGHT 2	25 32 18 N 80 12 48 W	FI R 2.5s	16	4	TR on pile.	
49687	Middle Featherbeds East Obstruction Daybeacon	25 32 24 N 80 11 28 W				NW on pile worded OBSTRUCTION.	Private aid.
49690	Sands Key Daybeacon 2					TR on pile.	
49695	SANDS KEY LIGHT 3	25 31 12 N 80 11 36 W	FI G 2.5s	16	4	SG on dolphin.	
49700	Sands Key Daybeacon 4					TR on pile.	
49703	East Featherbeds Southeast Obstruction Daybeacon	25 30 49 N 80 12 22 W				NW on pile worded OBSTRUCTION.	Private aid.
49703.5	East Featherbeds Southwest Obstruction Daybeacon	25 30 27 N 80 12 48 W				NW on pile worded OBSTRUCTION.	Private aid.
49704	Middle Featherbeds North Obstruction Daybeacon	25 31 47 N 80 13 24 W				NW on pile worded OBSTRUCTION.	Private aid.
49704.5	-West Featherbeds North Obstruction Light	25 32 04 N 80 15 12 W	FI W 2.5s	12		NW on pile worded OBSTRUCTION.	Private aid.

(1) No.	(2) Name and Location	(3) Position	(4) Characteristic	(5) Height	(6) Range	(7) Structure	(8) Remarks
INTRACOASTAL WATERWAY (Florida) - Seventh District							
49704.7	West Featherbeds South Obstruction Light	25 31 15 N 80 15 25 W	FI W 4s	14		NW on pile worded OBSTRUCTION.	Private aid.
Featherbed Bank							
49705	- LIGHT 3	25 31 18 N 80 14 18 W	FI G 4s	16	4	SG-SY on pile.	
49710	- Daybeacon 4					TR-TY on pile.	
49715	- Daybeacon 5					SG-SY on pile.	
49720	- LIGHT 6		FI R 4s	16	3	TR-TY on pile.	
49723	Middle Featherbeds South Obstruction Daybeacon	25 31 03 N 80 13 44 W				NW on pile worded OBSTRUCTION.	Private aid.
49725	- Shoal Daybeacon X	25 30 06 N 80 13 36 W				NB on pile.	
49730	- Featherbed Bank Shoal Light South	25 30 07 N 80 13 15 W	FI W 4s	14	5	NB on pile.	
Black Point Channel							
49735	- Daybeacon 1	25 31 30 N 80 17 54 W				SG on pile.	Private aid.
49740	- LIGHT 2		FI R 6s	12		TR on pile.	Private aid.
49745	- Daybeacon 3					SG on pile.	Private aid.
49750	- Daybeacon 4					TR on pile.	Private aid.
49755	- Daybeacon 5					SG on pile.	Private aid.
49760	- Daybeacon 6					TR on pile.	Private aid.
49765	- Daybeacon 7					SG on pile.	Private aid.
49770	- Daybeacon 8					TR on pile.	Private aid.
49775	- Daybeacon 9					SG on pile.	Private aid.
49780	- Daybeacon 10					TR on pile.	Private aid.
49785	- Daybeacon 11					SG on pile.	Private aid.
49790	- Daybeacon 12					TR on pile.	Private aid.
49795	- Daybeacon 13					SG on pile.	Private aid.
49800	- Daybeacon 14					TR on pile.	Private aid.
49805	- Daybeacon 15					SG on pile.	Private aid.
49810	- Daybeacon 16					TR on pile.	Private aid.
49815	- Daybeacon 17					SG on pile.	Private aid.
49820	- Daybeacon 18					TR on pile.	Private aid.
49825	- Daybeacon 19					SG on pile.	Private aid.
49830	- Daybeacon 20					TR on pile.	Private aid.
49835	- Daybeacon 21					SG on pile.	Private aid.
49840	- Daybeacon 23					SG on pile.	Private aid.
49845	- Daybeacon 25					SG on pile.	Private aid.

(1) No.	(2) Name and Location	(3) Position	(4) Characteristic	(5) Height	(6) Range	(7) Structure	(8) Remarks
INTRACOASTAL WATERWAY (Florida) - Seventh District							
49850	- Daybeacon 27					SG on pile.	Private aid.
49855	- Daybeacon 29					SG on pile.	Private aid.
49860	ELLIOTT KEY PARK HARBOR LIGHT 2	25 27 12 N 80 11 48 W	FI R 4s	12		TR on pile.	Private aid.
49862	BISCAYNE BAY PLATFORM OBSTRUCTION LIGHT A	25 36 05 N 80 18 20 W	FI W 4s			NW on dolphin.	Private aid.
49864	BISCAYNE BAY PLATFORM OBSTRUCTION LIGHT B	25 28 20 N 80 19 53 W	FI W 4s			NW on dolphin.	private aid.
Convoy Point							
49865	- LIGHT 1	25 27 48 N 80 19 12 W	FI G 6s			SG on pile.	Private aid.
49870	- LIGHT 2	25 27 48 N 80 19 12 W	FI R 4s	17		TR on dolphin.	Private aid.
49875	- Daybeacon 3					SG on pile.	Private aid.
49880	- Daybeacon 4					TR on pile.	Private aid.
49885	- Daybeacon 5					SG on pile.	Private aid.
49890	- Daybeacon 6					TR on pile.	Private aid.
49895	- Daybeacon 7					SG on pile.	Private aid.
49900	- Daybeacon 8					TR on pile.	Private aid.
49905	- Daybeacon 9					SG on pile.	Private aid.
49910	- Daybeacon 10					TR on pile.	Private aid.
49915	- Daybeacon 11					SG on pile.	Private aid.
49920	- Daybeacon 12					TR on pile.	Private aid.
49925	- Daybeacon 13					SG on pile.	Private aid.
49930	- Daybeacon 14					TR on pile.	Private aid.
49935	- Daybeacon 15					SG on pile.	Private aid.
49940	- Daybeacon 16					TR on pile.	Private aid.
49945	- Daybeacon 17					SG on pile.	Private aid.
49950	- Daybeacon 18					TR on pile.	Private aid.
Turkey Point Channel							
49955	- LIGHT 2	25 28 12 N 80 17 06 W	FI R 4s	20		TR on pile.	Private aid.
49960	- Buoy 3					Green can.	Private aid.
49965	- Buoy 4					Red nun.	Private aid.
49970	- Buoy 3A					Green can.	Private aid.
49975	- Buoy 4A					Red nun.	Private aid.
49980	- Buoy 5					Green can.	Private aid.
49985	- Buoy 6					Red nun.	Private aid.
49990	- Buoy 7					Green can.	Private aid.

(1) No.	(2) Name and Location	(3) Position	(4) Characteristic	(5) Height	(6) Range	(7) Structure	(8) Remarks
INTRACOASTAL WATERWAY (Florida) - Seventh District							
49995	- Buoy 8					Red nun.	Private aid.
50000	- Buoy 9					Green can.	Private aid.
50005	- Buoy 10					Red nun.	Private aid.
50010	- Buoy 11					Green can.	Private aid.
50015	- Buoy 12					Red nun.	Private aid.
50020	- Buoy 13					Green can.	Private aid.
50025	- Buoy 14					Red nun.	Private aid.
50030	- Buoy 15					Green can.	Private aid.
50035	- Buoy 16					Red nun.	Private aid.
50040	- Buoy 17					Green can.	Private aid.
50045	- Buoy 18					Red nun.	Private aid.
50050	- Buoy 19					Green can.	Private aid.
50055	- Buoy 20					Red nun.	Private aid.
50060	- Buoy 21					Green can.	Private aid.
50065	- Buoy 22					Red nun.	Private aid.
50070	- Buoy 23					Green can.	Private aid.
50075	- Buoy 24					Red nun.	Private aid.
50080	- Buoy 25					Green can.	Private aid.
50085	- Buoy 26					Red nun.	Private aid.
Biscayne Bay							
50090	PELICAN BANK SHOAL LIGHT	25 26 42 N 80 17 05 W	FI W 4s	16	5	NW on pile worded DANGER SHOAL.	
50093	Pelican Bank Northeast Obstruction Daybeacon	25 26 39 N 80 17 19 W				NW on pile worded OBSTRUCTION.	Private aid.
50093.5	Pelican Bank Northwest Obstruction Daybeacon	25 26 30 N 80 17 32 W				NW on pile worded OBSTRUCTION.	Private aid.
50095	Pelican Bank East Shoal Daybeacon	25 26 30 N 80 17 23 W				NW on pile worded DANGER SHOAL.	
50100	Pelican Bank Southwest Shoal Daybeacon					NW on pile worded DANGER SHOAL.	
50105	ADAMS KEY LIGHT	25 24 14 N 80 14 31 W	FI W 2.5s			NW on pile worded DANGER SHALLOW WATER.	Private aid.
50110	RUBICON KEYS LIGHT 8	25 24 02 N 80 15 19 W	FI R 2.5s	16	3	TR-TY on pile.	
Cutter Bank							
50115	- Daybeacon 8A					TR-TY on pile.	
50120	- LIGHT 9	25 23 07 N 80 15 59 W	FI G 4s	16	4	SG-SY on pile.	
50125	- LIGHT 10	25 22 48 N 80 15 59 W	FI R 6s	16	4	TR-TY on pile.	
50130	- Daybeacon 11	25 22 47 N 80 16 16 W				SG-SY on pile.	

(1) No.	(2) Name and Location	(3) Position	(4) Characteristic	(5) Height	(6) Range	(7) Structure	(8) Remarks
INTRACOASTAL WATERWAY (Florida) - Seventh District							
50135	- Daybeacon 12					TR-TY on pile.	
50140	- Daybeacon 13					SG-SY on pile.	
50145	- Daybeacon 13A					SG-SY on pile.	
50150	- LIGHT 14		F I R 4s	13	3	TR-TY on pile.	
50155	- Daybeacon 15					SG-SY on pile.	
Grayvik							
50160	- Daybeacon 1	25 19 06 N 80 17 30 W				SG on pile.	Private aid.
50165	- Daybeacon 2					TR on pile.	Private aid.
50170	- Daybeacon 3					SG on pile.	Private aid.
50175	- Daybeacon 4					TR on pile.	Private aid.
50180	KEY LARGO ANGLERS CLUB PIER LIGHT	25 18 36 N 80 18 00 W	F G	23		Green skeleton tower.	Maintained from Nov. 18 to Apr. 30. Private aid.
Card Bank							
50185	- Daybeacon 16					TR-TY on pile.	
50190	- LIGHT 17		F I G 4s	16	4	SG-SY on pile.	
50195	- Daybeacon 18					TR-TY on pile.	
50200	- Daybeacon 19					SG-SY on pile.	
50205	- LIGHT 20		F I R 4s	16	3	TR-TY on pile.	
50210	- Daybeacon 21					SG-SY on pile.	
Barnes Point							
50215	- LIGHT 22	25 17 24 N 80 22 00 W	F I R 4s	16	3	TR-TY on pile.	
50220	- Daybeacon 23					SG-SY on pile.	
50225	- LIGHT 24		F I R 2.5s	16	3	TR-TY on pile.	
50230	- Daybeacon 25					SG-SY on pile.	
50235	- LIGHT 26		F I R 6s	16	4	TR-TY on pile.	
50240	- Daybeacon 27					SG-SY on pile.	
Manatee Creek							
50245	- Approach Daybeacon 1	25 13 14 N 80 25 12 W				SG on dolphin.	Private aid.
50250	- Approach Daybeacon 2					TR on dolphin.	Private aid.
50255	- Daybeacon 5					SG on dolphin.	Private aid.
50260	- Daybeacon 6					TR on dolphin.	Private aid.
50265	- Daybeacon 7					SG on dolphin.	Private aid.
50270	- Daybeacon 8					TR on dolphin.	Private aid.
50275	- Daybeacon 8A					TR on dolphin.	Private aid.
50280	- Daybeacon 9					SG on dolphin.	Private aid.

(1) No.	(2) Name and Location	(3) Position	(4) Characteristic	(5) Height	(6) Range	(7) Structure	(8) Remarks
INTRACOASTAL WATERWAY (Florida) - Seventh District							
50285	- Daybeacon 10					TR on dolphin.	Private aid.
	The Moorings						
50290	- Daybeacon 1	25 13 48 N 80 25 48 W				SG on pile.	Private aid.
50295	- Daybeacon 2					TR on pile.	Private aid.
50300	- Daybeacon 3					SG on pile.	Private aid.
50305	- Daybeacon 4					TR on pile.	Private aid.
	Manatee Bay						
50310	- Daybeacon 2	25 14 12 N 80 24 30 W				TR on pile.	Private aid.
50315	- Daybeacon 3					SG on pile.	Private aid.
50320	- Daybeacon 4					TR on pile.	Private aid.
50325	- Daybeacon 5					SG on pile.	Private aid.
	Jewfish Creek						
50330	- LIGHT 29		FI G 4s	16	4	SG-SY on pile.	
50335	- Daybeacon 30					TR-TY on pile.	
50340	- Daybeacon 31					SG-SY on pile.	
50345	- Daybeacon 32					TR-TY on pile.	
50350	- Daybeacon 34					TR-TY on pile.	
50350.5	- Monitor Daybeacon G					NY on pipe.	Private aid.
	Florida Bay						
	Blackwater Sound						
50355	- Daybeacon 36					TR-TY on pile.	
50360	- Daybeacon 37					SG-SY on pile.	
50365	- LIGHT 38		FI R 4s	16	3	TR-TY on pile.	
50370	- Daybeacon 40					TR-TY on pile.	
50375	- LIGHT 41		FI G 4s	16	3	SG-SY on dolphin.	
	Tarpon Basin						
50380	- Daybeacon 42					TR-TY on pile.	
50385	- Daybeacon 43					SG-SY on pile.	
50390	- Daybeacon 44					TR-TY on pile.	
50395	- LIGHT 46		FI R 4s	12	3	TR-TY on pile.	
50400	- Daybeacon 46A					TR-TY on pile.	
50405	- LIGHT 48		FI R 4s	16	3	TR-TY on pile.	
50410	- Daybeacon 48A					TR-TY on pile.	
50415	- LIGHT 50		FI R 4s	16	3	TR-TY on pile.	

(1) No.	(2) Name and Location	(3) Position	(4) Characteristic	(5) Height	(6) Range	(7) Structure	(8) Remarks
INTRACOASTAL WATERWAY (Florida) - Seventh District							
Grouper Creek							
50420	- Daybeacon 52					TR-TY on pile.	
50425	- Daybeacon 52A					TR-TY on pile.	
50430	- Daybeacon 53					SG-SY on pile.	
50435	- LIGHT 54		F I R 4s	16	3	TR-TY on pile.	
Baker Cut							
50440	- LIGHT 55		F I G 4s	16	3	SG-SY on dolphin.	
50445	- Daybeacon 56					TR-TY on pile.	
50450	- Daybeacon 56A					TR-TY on pile.	
50455	- Daybeacon 57					SG-SY on pile.	
50460	- Daybeacon 57A					SG-SY on pile.	
50461	Mariners Club Channel Daybeacon 1	25 04 18 N 80 27 32 W				SG on pile.	Private aid.
50462	Mariners Club Channel Daybeacon 2					TR on pile.	Private aid.
50463	Mariners Club Channel Daybeacon 3					SG on pile.	Private aid.
50464	Mariners Club Channel Daybeacon 4					TR on pile.	Private aid.
50465	- LIGHT 58		F I R 4s	16	3	TR-TY on dolphin.	
50466	Mariners Club Channel Daybeacon 5					SG on pile.	Private aid.
50467	Mariners Club Channel Daybeacon 6					TR on pile.	Private aid.
50470	- Daybeacon 58A					TR-TY on pile.	
50475	- Daybeacon 59					SG-SY on pile.	
50480	- LIGHT 60		F I R 4s	16	3	TR-TY on dolphin.	
50485	PIGEON KEY LIGHT 61		Q G	16	3	SG-SY on dolphin.	
50490	- LIGHT 60A		F I R 2.5s	16	3	TR-TY on pile.	
Hammer Point							
50495	- LIGHT 62	25 02 12 N 80 31 00 W	Q R	13	4	TR-TY on pile.	
50500	- Harbor Daybeacon 1	25 01 50 N 80 30 33 W				SG on pile.	Private aid.
50505	- Harbor Daybeacon 2					TR on pile.	Private aid.
50505.01	- Harbor Daybeacon 3					SG on pile.	Private aid.
50505.02	- Harbor Daybeacon 4					TR on pile.	Private aid.
50505.03	- Harbor Obstruction Daybeacon A	25 01 20 N 80 30 51 W				NW on pile worded DANGER SHOAL.	Private aid.
50505.04	- Harbor Obstruction Daybeacon B	25 01 23 N 80 30 51 W				NW on pile worded DANGER SHOAL.	Private aid.

(1) No.	(2) Name and Location	(3) Position	(4) Characteristic	(5) Height	(6) Range	(7) Structure	(8) Remarks
INTRACOASTAL WATERWAY (Florida) - Seventh District							
50505.05	- Harbor Obstruction Daybeacon C	25 01 25 N 80 30 51 W				NW on pile worded DANGER SHOAL.	Private aid.
50505.06	- Harbor Obstruction Daybeacon D	25 01 28 N 80 30 51 W				NW on pile worded DANGER SHOAL.	Private aid.
50505.07	- Harbor Obstruction Daybeacon E	25 01 31 N 80 30 52 W				NW on pile worded DANGER SHOAL.	Private aid.
50505.08	- Harbor Obstruction Daybeacon F	25 01 32 N 80 30 48 W				NW on pile worded DANGER SHOAL.	Private aid.
50505.09	- Harbor Obstruction Daybeacon G	25 01 34 N 80 30 48 W				NW on pile worded DANGER SHOAL.	Private aid.
50506	- Harbor Obstruction Daybeacon H	25 01 38 N 80 30 50 W				NW on pile worded DANGER SHOAL.	Private aid.
50506.01	- Harbor Obstruction Daybeacon I	25 01 41 N 80 30 51 W				NW on pile worded DANGER SHOAL.	Private aid.
50506.02	- Harbor Obstruction Daybeacon J	25 01 44 N 80 30 45 W				NW on pile worded DANGER SHOAL.	Private aid.
50506.03	- Harbor Obstruction Danger Daybeacon K	25 01 38 N 80 30 41 W				NW on pile worded DANGER SHOAL.	Private aid.
50506.04	- Harbor Obstruction Daybeacon L	25 01 40 N 80 30 38 W				NW on pile worded DANGER SHOAL.	Private aid.
50506.05	- Harbor Obstruction Daybeacon M	25 01 42 N 80 30 37 W				NW on pile worded DANGER SHOAL.	Private aid.
50506.06	- Harbor Obstruction Daybeacon N	25 01 41 N 80 30 34 W				NW on pile worded DANGER SHOAL.	Private aid.
50506.07	- Harbor Obstruction Daybeacon O	25 01 42 N 80 30 32 W				NW on pile worded DANGER SHOAL.	Private aid.
50506.08	- Harbor Obstruction Daybeacon P	25 01 46 N 80 30 29 W				NW on pile worded DANGER SHOAL.	Private aid.
50506.09	- Harbor Obstruction Daybeacon Q	25 01 49 N 80 30 27 W				NW on pile worded DANGER SHOAL.	Private aid.
50510	- Daybeacon 62A					TR-TY on pile.	
50515	- Daybeacon 64					TR-TY on pile.	
50520	- Daybeacon 64A					TR-TY on pile.	
Community Harbor							
50530	- Daybeacon 1	25 01 00 N 80 31 06 W				SG on pile.	Private aid.
50530.5	Monitor Daybeacon G					NY on pipe	Private aid.
50535	- Daybeacon 2					TR on pile.	Private aid.
50535.1	- Daybeacon 3					SG on pile.	Private aid.
50535.2	- Daybeacon 4					TR on pile.	Private aid.
50535.3	- Daybeacon 5					SG on pile.	Private aid.
50535.4	- Daybeacon 6					TR on pile.	Private aid.
Little Basin East							
50540	- Daybeacon 1	24 55 18 N 80 38 30 W				SG on pile.	Private aid.
50545	- Daybeacon 2					TR on pile.	Private aid.

(1) No.	(2) Name and Location	(3) Position	(4) Characteristic	(5) Height	(6) Range	(7) Structure	(8) Remarks
INTRACOASTAL WATERWAY (Florida) - Seventh District							
50550	- Daybeacon 3					SG on pile.	Private aid.
50555	- Daybeacon 4					TR on pile.	Private aid.
Ramshorn Shoal							
50560	- LIGHT 65		FI G 4s	16	4	SG-SY on pile.	
50565	- Daybeacon 66					TR-TY on pile.	
50570	- Daybeacon 67					SG-SY on pile.	
50575	- Daybeacon 68					TR-TY on pile.	
50580	- Daybeacon 69					SG-SY on pile.	
50585	- LIGHT 70		FI R 4s	16	3	TR-TY on pile.	
50590	- LIGHT 71		FI G 4s	16	4	SG-SY on pile.	
Cowpens							
50595	- LIGHT 73	25 00 28 N 80 33 23 W	FI G 4s	16	3	SG-SY on pile.	
50600	- Daybeacon 74					TR-TY on pile.	
50605	- Daybeacon 73A					SG-SY on pile.	
50610	- Daybeacon 74A					TR-TY on pile.	
50615	- Daybeacon 75					SG-SY on pile.	
50620	- Daybeacon 76					TR-TY on pile.	
50625	- Daybeacon 76A					TR-TY on pile.	
50630	- LIGHT 78 <i>See East Key Daybeacon 78A for continuation of aids to navigation through Key West.</i>		FI R 4s	16	3	TR-TY on pile.	

Section 36

Intracoastal Waterway Florida - Okeechobee Waterway - St. Lucie River to Caloosahatchee River

(1) No.	(2) Name and Location	(3) Position	(4) Characteristic	(5) Height	(6) Range	(7) Structure	(8) Remarks
INTRACOASTAL WATERWAY (Florida) - Seventh District							
ST. LUCIE INLET TO FORT MYERS AND LAKE OKEECHOBEE (Chart 11428)							
Okeechobee Waterway							
St. Lucie River							
50635	- Lighted Buoy 2	27 10 00 N 80 10 54 W	FI R 4s			3 Red nun.	
50640	- Buoy 3					Green can.	
50640.5	- Buoy 3A					Green can with yellow square.	
50645	- Buoy 4					Red nun with yellow triangle.	
50645.5	- Buoy 5A					Green can.	
Sewalls Point Channel							
50660	- Daybeacon 2					TR on pile.	Private aid.
50665	- Daybeacon 3					SG on pile.	Private aid.
50670	- Daybeacon 4					TR on pile.	Private aid.
St. Lucie River							
50675	- Daybeacon 5					SG-SY on pile.	
Salerno							
50680	- Daybeacon 1	27 09 48 N 80 11 24 W				SG on pile.	
50685	- Daybeacon 2					TR on pile.	
50695	- Daybeacon 4					TR on pile.	
St. Lucie River							
50700	- Daybeacon 6	27 09 54 N 80 11 24 W				TR-TY on pile.	
50700.5	- Buoy 6A	27 09 54 N 80 11 23 W				Red nun with yellow triangle.	
50705	- LIGHT 7		FI G 4s	16		4 SG-SY on pile.	
50710	- Daybeacon 8					TR-TY on pile.	
50715	- Daybeacon 10					TR-TY on pile.	
50720	- LIGHT 11	27 10 03 N 80 11 38 W	FI G 4s	14		3 SG-SY on pile.	
50725	- Daybeacon 12					TR-TY on pile.	
50725.5	- Daybeacon 12A					TR-TY on pile.	
50730	- LIGHT 13		FI G 4s	16		4 SG-SY on pile.	
50735	- LIGHT 13A	27 10 30 N 80 11 51 W	FI G 4s	16		4 SG-SY on pile.	

(1) No.	(2) Name and Location	(3) Position	(4) Characteristic	(5) Height	(6) Range	(7) Structure	(8) Remarks
INTRACOASTAL WATERWAY (Florida) - Seventh District							
50740	- LIGHT 14		F I R 4s	14	3	TR-TY on pile.	
50745	- LIGHT 15		F I G 4s	14	4	SG-SY on dolphin.	
50750	- LIGHT 17		F I G 4s	16	4	SG-SY on pile.	
50755	- LIGHT 19		F I G 4s	16	4	SG-SY on pile.	
50760	Woods Point Daybeacon 1	27 12 18 N 80 12 48 W				SG on pile.	
50765	Woods Point Daybeacon 3					SG on pile.	
50770	- LIGHT 21		F I G 4s	16	4	SG-SY on pile.	
50775	- LIGHT 22		F I R 4s	16	3	TR-TY on dolphin.	
50780	- Daybeacon 22A					TR-TY on pile.	
50780.5	- Daybeacon 23					SG-SY on pile.	
50785	Martin Memorial Hospital Daybeacon 1	27 12 12 N 80 14 42 W				SG on pile.	Private aid.
50790	Martin Memorial Hospital Daybeacon 2					TR on pile.	Private aid.
50795	Martin Memorial Hospital Range Front Daybeacon	27 12 00 N 80 14 36 W				KRW on pier.	Private aid.
50800	Martin Memorial Hospital Range Rear Daybeacon 107 yards, 150° from front daybeacon.					KRW on wall of hospital.	Private aid.
Northside Marina Channel							
50805	- Daybeacon 2	27 12 36 N 80 15 12 W				TR on pile.	Private aid.
50810	- Daybeacon 3					SG on pile.	Private aid.
50815	- Daybeacon 4					TR on pile.	Private aid.
50820	- Daybeacon 5					SG on pile.	Private aid.
50825	- Daybeacon 6					TR on pile.	Private aid.
50830	- Daybeacon 8					TR on pile.	Private aid.
St. Lucie River							
50835	- LIGHT 23A		F I G 4s	16	4	SG-SY on dolphin.	
St. Lucie River (North Fork)							
50840	- Daybeacon 1	27 12 03 N 80 16 01 W				SG on pile.	
50845	- Daybeacon 2					TR on pile.	
50850	- Daybeacon 3					SG on pile.	
50855	- Daybeacon 5					SG on pile.	
50860	- Daybeacon 6					TR on pile.	
Floridian Marina Channel							
50865	- Buoy 1	27 12 48 N 80 17 06 W				Green can.	Private aid.
50867	- Buoy 2					Red nun.	Private aid.

(1) No.	(2) Name and Location	(3) Position	(4) Characteristic	(5) Height	(6) Range	(7) Structure	(8) Remarks
INTRACOASTAL WATERWAY (Florida) - Seventh District							
50870	- Buoy 3					Green can.	Private aid.
50873	- Buoy 4					Red nun.	Private aid.
50875	- Buoy 5					Green can.	Private aid.
50878	- Buoy 6					Red nun.	Private aid.
St. Lucie River (North Fork)							
50880	- LIGHT 6A	27 13 42 N 80 17 18 W	FI R 4s	18	3	TR on pile.	
50885	- Daybeacon 7					SG on pile.	
50890	- Daybeacon 9					SG on pile.	
50895	- Daybeacon 10					TR on pile.	
50900	PORT ST. LUCIE PIER LIGHT	27 14 30 N 80 18 48 W	F R	14		On pier.	Private aid.
50905	- Daybeacon 11					SG on pile.	Private aid.
50910	- Daybeacon 12					TR on pile.	Private aid.
50915	- Daybeacon 13					SG on pile.	Private aid.
50920	- Daybeacon 14					TR on pile.	Private aid.
50925	- Daybeacon 15	27 15 42 N 80 19 48 W				SG on pile.	Private aid.
50930	- Daybeacon 17					SG on pile.	Private aid.
50935	- Daybeacon 18					TR on pile.	Private aid.
50940	- Daybeacon 20					TR on pile.	Private aid.
50945	- Daybeacon 21					SG on pile.	Private aid.
50950	- Daybeacon 23					SG on pile.	Private aid.
50955	- Daybeacon 25					SG on pile.	Private aid.
50960	- Daybeacon 27					SG on pile.	Private aid.
50965	- Daybeacon 28					TR on pile.	Private aid.
50970	- Daybeacon 29					SG on pile.	Private aid.
50975	- Daybeacon 31					SG on pile.	Private aid.
50980	- Daybeacon 32					TR on pile.	Private aid.
50985	- Daybeacon 33					SG on pile.	Private aid.
50990	- Daybeacon 34					TR on pile.	Private aid.
St. Lucie River (South Fork)							
50995	- Daybeacon 23B					SG-SY on pile.	
51000	- Daybeacon 24	27 11 48 N 80 15 48 W				TR-TY on pile.	
51005	- LIGHT 25		FI G 4s	16	4	SG-SY on pile.	
51010	- Daybeacon 25A					SG-SY on pile.	

(1) No.	(2) Name and Location	(3) Position	(4) Characteristic	(5) Height	(6) Range	(7) Structure	(8) Remarks
INTRACOASTAL WATERWAY (Florida) - Seventh District							
St. Lucie River (South Fork)							
51050	- LIGHT 27		FIG 4s	16	4	SG-SY on pile.	
Windjammer Marina							
51055	- Daybeacon 1	27 10 48 N 80 15 48 W				SG on pile.	Private aid.
51060	- Daybeacon 2					TR on pile.	Private aid.
51065	- Daybeacon 3					SG on pile.	Private aid.
51070	- Daybeacon 4					TR on pile.	Private aid.
51075	- Daybeacon 5					SG on pile.	Private aid.
51080	- Daybeacon 6					TR on pile.	Private aid.
St. Lucie River (South Fork)							
51085	- Daybeacon 29					SG-SY on pile.	
51090	- Buoy 30					Red nun.	
51095	- Daybeacon 31					SG-SY on pile.	
51100	- LIGHT 33		FIG 4s	12	4	SG-SY on pile.	
St. Lucie Canal							
51105	- Daybeacon 34	27 09 54 N 80 15 18 W				TR-TY on pile.	
51110	- Daybeacon 35					SG-SY on pile.	
51115	- Daybeacon 37					SG-SY on pile.	
51120	- Daybeacon 38					TR-TY on pile.	
51125	- Daybeacon 39					SG-SY on pile.	
51130	- Daybeacon 39A	27 07 56 N 80 15 59 W				SG-SY on pile.	
51135	- Daybeacon 40					TR-TY on pile.	
51140	- Daybeacon 40A					TR-TY on pile.	
51145	- Daybeacon 42					TR-TY on pile.	
51150	- Daybeacon 43					SG-SY on pile.	
51155	- Daybeacon 46					TR-TY on pile.	
51160	- Daybeacon 47					SG-SY on pile.	
51165	- Daybeacon 49					SG-SY on pile.	
51170	- Daybeacon 50					TR-TY on pile.	
51175	- Intake Pipe Daybeacon	27 01 36 N 80 25 00 W				NW on pile worded DANGER INTAKE PIPE.	Private aid.
51180	- Daybeacon 52					TR-TY on pile.	
Port Mayaca							
51185	LAKE OKEECHOBEE LIGHT 1	26 59 00 N 80 37 30 W	FIG 2.5s	16	3	SG-SY on pile.	

(1) No.	(2) Name and Location	(3) Position	(4) Characteristic	(5) Height	(6) Range	(7) Structure	(8) Remarks
INTRACOASTAL WATERWAY (Florida) - Seventh District							
Lake Okeechobee (Route 1)							
51190	- Daybeacon 2	26 59 00 N 80 37 30 W				TR-TY on pile.	
51195	- Daybeacon 3					SG-SY on pile.	
51200	- Daybeacon 4					TR-TY on pile.	
51205	- LIGHT 5		FI G 4s	14	4	SG-SY on pile.	
51210	- LIGHT 6	26 54 18 N 80 42 36 W	FI R 4s	16	4	TR-TY on dolphin.	
51215	LAKE OKEECHOBEE WEATHER PLATFORM LIGHT B	26 54 06 N 80 47 18 W	Q Y	19		NY on platform.	Private aid.
51220	LAKE OKEECHOBEE WEATHER PLATFORM LIGHT A	26 49 18 N 80 47 00 W	Q Y	19		NY on platform.	Private aid.
Rocky Reef							
51225	- NORTH LIGHT 7		FI G 4s	16	4	SG-SY on dolphin.	
51230	- Daybeacon 9					SG-SY on pile.	
51235	- Daybeacon 12					TR-TY on pile.	
51240	- Daybeacon 13					SG-SY on pile.	
51245	- SOUTH LIGHT 14		FI R 4s	16	3	TR-TY on dolphin.	
51250	- SOUTH LIGHT 16		FI R 2.5s	12	3	TR-TY on pile.	
Clewiston Channel (Route 1B)							
51255	- Daybeacon 1	26 48 00 N 80 50 36 W				SG-SY on pile.	
51260	- Daybeacon 2					TR-TY on pile.	
51265	- Daybeacon 3					SG-SY on pile.	
51270	Clewiston Channel (Rt 1B) Buoy 4	26 47 31 N 80 52 00 W				Red nun.	
51275	- Daybeacon 5					SG-SY on pile.	
51280	- Daybeacon 6					TR-TY on pile.	
51285	Clewiston Channel (Rt 1B) Buoy 7	26 47 01 N 80 53 07 W				Green can.	
51290	- LIGHT 8		FI R 4s	19	3	TR-TY on dolphin.	
51295	- Daybeacon 9					SG-SY on pile.	
51300	- Daybeacon 8A					TR-TY on pile.	
51305	- Daybeacon 9A					SG-SY on pile.	
51310	- Daybeacon 9B					SG-SY on pile.	
51315	- Daybeacon 9C					SG-SY on pile.	
51320	- Daybeacon 10					TR-TY on pile.	
51325	- Daybeacon 10A					TR-TY on pile.	
51330	- Daybeacon 10B					TR-TY on pile.	

(1) No.	(2) Name and Location	(3) Position	(4) Characteristic	(5) Height	(6) Range	(7) Structure	(8) Remarks
INTRACOASTAL WATERWAY (Florida) - Seventh District							
51335	- Daybeacon 11					SG-SY on pile.	
51340	- LIGHT 12	26 46 24 N 80 54 36 W	Q R	16	3	TR-TY on pile.	
51345	- Daybeacon 13					SG-SY on pile.	
51350	- Daybeacon 14					TR-TY on pile.	
51355	- Daybeacon 16					TR-TY on pile.	
51360	- Daybeacon 15					SG-SY on pile.	
51370	- Daybeacon 18					TR-TY on pile.	
51375	- Daybeacon 17					SG-SY on pile.	
51380	- Daybeacon 20					TR-TY on pile.	
51385	- Daybeacon 19					SG-SY on pile.	
Moore Haven South Channel							
51390	- INTAKE CRIB LIGHT	26 47 54 N 80 51 42 W	Q R	36		Skeleton tower on round concrete structure.	Private aid.
51395	- LIGHT 2		F I R 4s	16	3	TR on dolphin.	Private aid.
Lake Okeechobee (Route 2)							
51400	- Daybeacon 1A	26 59 00 N 80 37 30 W				SG-SY on pile.	
51405	- LIGHT 2		Q R	12	2	TR-TY on pile.	
51410	- Daybeacon 3					SG-SY on pile.	
51415	- LIGHT 4		F I R 2.5s	12	3	TR-TY on pile.	
51420	- Daybeacon 4B					TR-TY on pile.	
51425	- Daybeacon 6					TR-TY on pile.	
51430	- Daybeacon 8					TR-TY on pile.	
51435	- Daybeacon 10					TR-TY on pile.	
51440	- Daybeacon 12					TR-TY on pile.	
51445	Lake Okeechobee (Rt 2) Buoy 13	26 57 26 N 80 36 44 W				Green can.	
51450	- Daybeacon 14					TR-TY on pile.	
51455	- Daybeacon 16					TR-TY on pile.	
51460	- Daybeacon 17					SG-SY on pile.	
51465	Lake Okeechobee (Rt 2) Buoy 19	26 56 21 N 80 36 50 W				Green can.	
51470	- Daybeacon 20					TR-TY on pile.	
51475	Lake Okeechobee (Rt 2) Buoy 21	26 56 02 N 80 36 52 W				Green can.	
51480	- Daybeacon 22					TR-TY on pile.	
51485	- Daybeacon 23					SG-SY on pile.	
51490	- Daybeacon 24					TR-TY on pile.	

(1) No.	(2) Name and Location	(3) Position	(4) Characteristic	(5) Height	(6) Range	(7) Structure	(8) Remarks
INTRACOASTAL WATERWAY (Florida) - Seventh District							
51495	- Daybeacon 25					SG-SY on pile.	
51500	Lake Okeechobee (Rt 2) Buoy 26	26 54 32 N 80 36 59 W				Red nun.	
51505	- Daybeacon 27					SG-SY on pile.	
51510	Lake Okeechobee (Rt 2) Buoy 28	26 54 07 N 80 36 55 W				Red nun.	
51515	- Daybeacon 29					SG-SY on pile.	
51520	- Daybeacon 30					TR-TY on pile.	
51525	- Daybeacon 31					SG-SY on pile.	
51530	- Daybeacon 32					TR-TY on pile.	
51535	Lake Okeechobee (Rt 2) Buoy 34	26 53 15 N 80 37 11 W				Red nun.	
51540	- Daybeacon 35					SG-SY on pile.	
51545	- Daybeacon 36					TR-TY on pile.	
51550	- Daybeacon 37					SG-SY on pile.	
51555	- Daybeacon 39					SG-SY on pile.	
51560	- Daybeacon 40					TR-TY on pile.	
51565	Lake Okeechobee (Rt 2) Buoy 41	26 52 13 N 80 37 49 W				Green can.	
Caloosahatchee River North Bay							
51568.1	- Daybeacon 2					TR on pile.	Private aid.
51568.2	- Daybeacon 4					TR on pile.	Private aid.
51568.3	- Daybeacon 6					TR on pile.	Private aid.
51568.4	- Daybeacon 7					SG on pile.	Private aid.
51568.5	- Daybeacon 8					TR on pile.	Private aid.
51568.6	- Daybeacon 9					SG on pile.	Private aid.
51568.7	- Daybeacon 10					TR on pile.	Private aid.
51568.8	- Daybeacon 11					SG on pile.	Private aid.
Lake Okeechobee (Route 2)							
51570	- Daybeacon 42					TR-TY on pile.	
51575	- Daybeacon 46					TR-TY on pile.	
51580	- Daybeacon 47					SG-SY on pile.	
51585	- Daybeacon 48					TR-TY on pile.	
51590	- Daybeacon 50	26 51 00 N 80 38 42 W				TR-TY on pile.	
51595	- Daybeacon 52					TR-TY on pile.	
51600	Lake Okeechobee (Rt 2) Buoy 53	26 50 42 N 80 38 51 W				Green can.	
51605	Lake Okeechobee (Rt 2) Buoy 54	26 50 29 N 80 39 00 W				Red nun.	

(1) No.	(2) Name and Location	(3) Position	(4) Characteristic	(5) Height	(6) Range	(7) Structure	(8) Remarks
INTRACOASTAL WATERWAY (Florida) - Seventh District							
51610	- Daybeacon 55					SG-SY on pile.	
51615	- Daybeacon 56					TR-TY on pile.	
51620	- Daybeacon 57					SG-SY on pile.	
51625	- Daybeacon 59					SG-SY on pile.	
51630	- Daybeacon 60					TR-TY on pile.	
51635	- Daybeacon 61					SG-SY on pile.	
Pahokee Harbor							
51640	- Obstruction Daybeacon	26 49 42 N 80 40 06 W				NW on dolphin worded DANGER SUBMERGED OBSTRUCTION.	Private aid.
51645	- Daybeacon 1	26 49 12 N 80 40 00 W				SG on pile.	Private aid.
51650	- Daybeacon 2	26 49 30 N 80 40 00 W				TR on pile.	Private aid.
Lake Okeechobee (Route 2)							
51655	- Daybeacon 62					TR-TY on pile.	
51660	- Daybeacon 64					TR-TY on pile.	
51665	- Daybeacon 65					SG-SY on pile.	
51670	- Daybeacon 66					TR-TY on pile.	
51675	- Daybeacon 66A					TR-TY on pile.	
51680	- Daybeacon 67					SG-SY on pile.	
51685	- Daybeacon 68					TR-TY on pile.	
51690	- Daybeacon 69					SG-SY on pile.	
51695	- Daybeacon 70					TR-TY on pile.	
51700	- Daybeacon 71					SG-SY on pile.	
51705	- Daybeacon 72					TR-TY on pile.	
51710	- Daybeacon 74					TR-TY on pile.	
51715	- Daybeacon 76					TR-TY on pile.	
51715.5	- Daybeacon 78	26 47 42 N 80 41 54 W				TR-TY on pile.	
Bacom Point Channel							
51720	Bacom Point Rocks Daybeacon On west side of rocks off point.	26 49 12 N 80 41 48 W				NR on pile.	
51725	- Daybeacon 1					SG on pile.	
51730	Bacom Point Channel Buoy 2	26 47 53 N 80 42 43 W				Red nun.	
51735	- Daybeacon 3					SG on pile.	
51740	- Daybeacon 4					TR on pile.	
51745	- Daybeacon 5					SG on pile.	

(1) No.	(2) Name and Location	(3) Position	(4) Characteristic	(5) Height	(6) Range	(7) Structure	(8) Remarks
INTRACOASTAL WATERWAY (Florida) - Seventh District							
51750	Bacom Point Channel Buoy 6	26 47 37 N 80 42 04 W				Red nun.	
51755	- Daybeacon 7					SG on pile.	
51760	- Daybeacon 8					TR on pile.	
Lake Okeechobee (Route 2)							
51770	Lake Okeechobee (Rt 2) Buoy 80	26 47 28 N 80 41 53 W				Red nun.	
51775	- Daybeacon 82					TR-TY on pile.	
51780	<i>Lake Okeechobee (Rt 2) Lighted Buoy 84</i>	26 46 40 N 80 41 44 W	Q R		3	Red nun.	
51785	Lake Okeechobee (Rt 2) Buoy 86	26 46 30 N 80 41 39 W				Red nun.	
51790	- Daybeacon 88					TR-TY on pile.	
51795	Lake Okeechobee (Rt 2) Buoy 89	26 45 21 N 80 41 10 W				Green can.	
51800	Lake Okeechobee (Rt 2) Buoy 91	26 45 14 N 80 41 07 W				Green can.	
51805	- Daybeacon 92					TR-TY on pile.	
51810	- Daybeacon 92A					TR-TY on pile.	
51820	- Daybeacon 94					TR-TY on pile.	
51825	- Daybeacon 96					TR-TY on pile.	
51830	Lake Okeechobee (Rt 2) Buoy 98	26 44 03 N 80 51 46 W				Red nun.	
51835	- Daybeacon 100					TR-TY on pile.	
51840	Liberty Point Daybeacon 2					TR on pile.	
51845	Liberty Point Daybeacon 4					TR on pile.	
51850	LAKE OKEECHOBEE WEATHER PLATFORM LIGHT D	27 57 24 N 80 58 18 W	FI Y 2.5s	19		NY on platform.	Private aid.
North Lake Shoal							
51860	- LIGHT 2	27 04 54 N 80 47 36 W	FI R 4s	16	4	TR on dolphin.	
51865	CHANCY BAY SOUTH BREAKWATER OBSTRUCTION LIGHT	27 05 06 N 80 39 48 W	F R	20		On breakwater.	Private aid.
51870	CHANCY BAY NORTH BREAKWATER OBSTRUCTION LIGHT		F R	20		On breakwater.	Private aid.
51875	HENRY CREEK SOUTH BREAKWATER OBSTRUCTION LIGHT		F R	20		On breakwater.	Private aid.
51880	HENRY CREEK NORTH BREAKWATER OBSTRUCTION LIGHT		F R	20		On breakwater.	Private aid.
51885	LAKE OKEECHOBEE WEATHER PLATFORM LIGHT C	27 08 18 N 80 47 18 W	FI Y 2.5s	19		NY on platform.	Private aid.

(1) No.	(2) Name and Location	(3) Position	(4) Characteristic	(5) Height	(6) Range	(7) Structure	(8) Remarks
INTRACOASTAL WATERWAY (Florida) - Seventh District							
Taylor Creek							
51890	- BAR LIGHT 1	27 11 36 N 80 47 36 W	FIG 4s	16	4	SG on dolphin.	
51895	- Daybeacon 2					TR on pile.	
51900	- Daybeacon 3					SG on pile.	
51905	- Daybeacon 4	27 11 56 N 80 47 38 W				TR on pile.	
51910	- Daybeacon 5					SG on pile.	
51915	- Daybeacon 6					TR on pile.	
51920	Lake Okeechobee FAD Buoy A	27 08 43 N 80 49 22 W				Yellow nun.	Private aid.
51920.1	Lake Okeechobee FAD Buoy B	27 11 48 N 80 49 46 W				Yellow nun.	Private aid.
51920.2	Lake Okeechobee FAD Buoy C	26 49 32 N 80 49 09 W				Yellow nun.	Private aid.
51920.3	Lake Okeechobee FAD Buoy D	26 46 37 N 80 53 13 W				Yellow nun.	Private aid.
51920.4	Lake Okeechobee FAD Buoy E	26 47 18 N 80 55 00 W				Yellow nun.	Private aid.
Kissimmee River							
51930	- LIGHT 1	27 08 30 N 80 50 48 W	FIG 4s	16	4	SG on pile.	
51935	- Daybeacon 2					TR on pile.	
51940	- Daybeacon 4					TR on pile.	
Okee - Tantie							
51945	- Daybeacon 1	27 08 54 N 80 51 42 W				SG on pile.	Private aid.
51950	- Daybeacon 2					TR on pile.	Private aid.
51955	- Daybeacon 3					SG on pile.	Private aid.
51960	- Daybeacon 4					TR on pile.	Private aid.
51965	- Daybeacon 5					SG on pile.	Private aid.
51970	- Daybeacon 6					TR on pile.	Private aid.
Okeechobee Waterway							
51975	BUCKHEAD RIDGE CANAL LIGHT BR	27 05 24 N 80 51 30 W	Mo (A) W			MR on pile.	Private aid.
51980	DYESS CANAL SAFEWATER LIGHT DC	26 59 36 N 81 03 00 W	Mo (A) W			MR on pile.	Private aid.
51985	HARNEY POND CANAL SAFE WATER LIGHT HP	26 58 06 N 81 03 54 W	Mo (A) W			MR on pile.	Private aid.
51990	MOORE HAVEN CHANNEL SAFE WATER LIGHT MH	26 55 06 N 81 04 12 W	Mo (A) W			MR on pile.	Private aid.
Lake Kissimmee							
51995	- Daybeacon 1	27 48 24 N 81 11 48 W				SG on pile.	Private aid.

(1) No.	(2) Name and Location	(3) Position	(4) Characteristic	(5) Height	(6) Range	(7) Structure	(8) Remarks
INTRACOASTAL WATERWAY (Florida) - Seventh District							
52000	- Daybeacon 2					TR on pile.	Private aid.
52005	- Daybeacon 4					TR on pile.	Private aid.
52010	- Daybeacon 5					SG on pile.	Private aid.
52015	- Daybeacon 5A					SG on pile.	Private aid.
52020	- Daybeacon 5B					SG on pile.	Private aid.
52025	- Daybeacon 6					TR on pile.	Private aid.
52030	- Daybeacon 7					SG on pile.	Private aid.
52035	- Daybeacon 8					TR on pile.	Private aid.
52040	- Daybeacon 9					SG on pile.	Private aid.
52045	Lake Kissimmee-Lake Hatchineha Directional Daybeacon	27 57 30 N 81 20 36 W				KRW on pile.	Private aid.
Lake Hatchineha							
52050	- Daybeacon 10	27 59 48 N 81 22 54 W				TR on pile.	Private aid.
52055	- Daybeacon 11	27 59 48 N 81 22 54 W				SG on pile.	Private aid.
52060	- Daybeacon 13					SG on pile.	Private aid.
52065	- Daybeacon 14					TR on pile.	Private aid.
52070	- Daybeacon 15					SG on pile.	Private aid.
Cypress Lake							
52075	- Daybeacon 16	28 03 42 N 81 20 12 W				TR on pile.	Private aid.
52080	- Daybeacon 17					SG on pile.	Private aid.
52085	- Daybeacon 19					SG on pile.	Private aid.
52090	- Daybeacon 20					TR on pile.	Private aid.
52095	- Daybeacon 21					SG on pile.	Private aid.
52100	Cypress Lake-Lake Tohopekaliga Directional Daybeacon	28 08 24 N 81 21 06 W				KRW on pile.	Private aid.
Lake Tohopekaliga							
52105	- Daybeacon 22	28 11 12 N 81 23 06 W				TR on pile.	Private aid.
52110	- Daybeacon 24					TR on pile.	Private aid.
52115	- Daybeacon 26					TR on pile.	Private aid.
52120	- Daybeacon 27					SG on pile.	Private aid.
52125	- Daybeacon 29					SG on pile.	Private aid.
52130	- Daybeacon 31					SG on pile.	Private aid.
52135	- Daybeacon 33					SG on pile.	Private aid.
52140	- LIGHT 1	28 17 36 N 81 24 18 W	FIG 4s	12		SG on pile.	Private aid.

(1) No.	(2) Name and Location	(3) Position	(4) Characteristic	(5) Height	(6) Range	(7) Structure	(8) Remarks
INTRACOASTAL WATERWAY (Florida) - Seventh District							
52145	- LIGHT 2		F I R 4s	12		TR on pile.	Private aid.
	Okeechobee Waterway						
52150	Ortona Daybeacon 1	26 47 17 N 81 18 42 W				SG-SY on pile.	
52155	ORTONA LIGHT 2		Q R	16	3	TR-TY on pile.	
52155.5	- Denaud Daybeacon 2	26 44 43 N 81 29 08 W				TR-TY on pile.	

Section 37

Intracoastal Waterway

Florida - Caloosahatchee River - Okeechobee Waterway to Harney Point Rim Channel

(1) No.	(2) Name and Location	(3) Position	(4) Characteristic	(5) Height	(6) Range	(7) Structure	(8) Remarks
INTRACOASTAL WATERWAY (Florida) - Seventh District							
ST. LUCIE INLET TO FORT MYERS AND LAKE OKEECHOBEE (Chart 11428)							
Okeechobee Waterway							
Caloosahatchee River							
52160	- Daybeacon 2	26 43 31 N 81 42 28 W				TR-TY on pile.	
52165	- Daybeacon 5					SG-SY on pile.	
52170	- Daybeacon 6					TR-TY on pile.	
52175	- Daybeacon 8					TR-TY on pile.	
52180	- Daybeacon 11					SG-SY on pile.	
52185	- LIGHT 13		FIG 4s	11	4	SG-SY on pile.	
52190	- Daybeacon 15					SG-SY on pile.	
52195	- Daybeacon 16					TR-TY on pile.	
52200	- Daybeacon 17					SG-SY on pile.	
52205	- Daybeacon 18					TR-TY on pile.	
52210	- Daybeacon 19	26 41 39 N 81 49 00 W				SG-SY on pile.	
52215	- LIGHT 20		Q R	16	3	TR-TY on pile.	
52220	- Daybeacon 21					SG-SY on pile.	
52225	- Daybeacon 22					TR-TY on pile.	
52230	- Daybeacon 23	26 41 24 N 81 49 22 W				SG-SY on pile.	
52235	- Daybeacon 24					TR-TY on pile.	
Daughtry Creek Approach Channel							
52240	- Daybeacon 1	26 41 30 N 81 49 24 W				SG on pile.	Private aid.
52245	- Daybeacon 2					TR on pile.	Private aid.
52250	- Daybeacon 3					SG on pile.	Private aid.
52255	- Daybeacon 4					TR on pile.	Private aid.
52260	- Daybeacon 5					SG on pile.	Private aid.
52265	- Daybeacon 6					TR on pile.	Private aid.
52270	- Daybeacon 7					SG on pile.	Private aid.
52275	- Daybeacon 8					TR on pile.	Private aid.
52280	- Daybeacon 9					SG on pile.	Private aid.
52285	- Daybeacon 10					TR on pile.	Private aid.

(1) No.	(2) Name and Location	(3) Position	(4) Characteristic	(5) Height	(6) Range	(7) Structure	(8) Remarks
INTRACOASTAL WATERWAY (Florida) - Seventh District							
52290	- Daybeacon 12					TR on pile.	Private aid.
Daughtry Creek Entrance Channel							
52295	- Daybeacon 1	26 41 30 N 81 49 36 W				SG on pile.	Private aid.
52300	- Daybeacon 2					TR on pile.	Private aid.
52305	- Daybeacon 4					TR on pile.	Private aid.
52310	- Daybeacon 5					SG on pile.	Private aid.
52315	- Daybeacon 6					TR on pile.	Private aid.
52320	- Daybeacon 8					TR on pile.	Private aid.
Caloosahatchee River							
52325	- Daybeacon 25					SG-SY on pile.	
52330	- Daybeacon 26					TR-TY on pile.	
52335	- Daybeacon 27					SG-SY on pile.	
52340	- Daybeacon 28					TR-TY on pile.	
52345	- Daybeacon 29					SG-SY on pile.	
52350	- Daybeacon 30					TR-TY on pile.	
Admiralty Yacht Club							
52355	- Daybeacon 2	26 40 42 N 81 50 54 W				TR on pile.	Private aid.
52360	- Daybeacon 3					SG on pile.	Private aid.
52365	- Daybeacon 4					TR on pile.	Private aid.
52370	- Daybeacon 5					SG on pile.	Private aid.
52375	- Daybeacon 6					TR on pile.	Private aid.
52380	- Daybeacon 7					SG on pile.	Private aid.
52385	- Daybeacon 8					TR on pile.	Private aid.
52390	- Daybeacon 9					SG on pile.	Private aid.
52395	- Daybeacon 10					TR on pile.	Private aid.
52400	- Daybeacon 12					TR on pile.	Private aid.
52405	- Daybeacon 14					TR on pile.	Private aid.
Caloosahatchee River							
52410	- Daybeacon 31					SG-SY on pile.	
52415	- Daybeacon 32					TR-TY on pile.	
Indian Creek							
52420	- Daybeacon 1	26 40 18 N 81 51 00 W				SG on pile.	Private aid.
52425	- Daybeacon 1A					SG on pile.	Private aid.
52430	- Daybeacon 2					TR on pile.	Private aid.
52435	- Daybeacon 4					TR on pile.	Private aid.

(1) No.	(2) Name and Location	(3) Position	(4) Characteristic	(5) Height	(6) Range	(7) Structure	(8) Remarks
INTRACOASTAL WATERWAY (Florida) - Seventh District							
52440	- Daybeacon 5					SG on pile.	Private aid.
52445	- Daybeacon 6					TR on pile.	Private aid.
52450	- Daybeacon 7					SG on pile.	Private aid.
52455	- Daybeacon 8					TR on pile.	Private aid.
52460	- Daybeacon 9					SG on pile.	Private aid.
52465	- Daybeacon 10					TR on pile.	Private aid.
Caloosahatchee River							
52470	- Daybeacon 33					SG-SY on pile.	
52475	- Daybeacon 34					TR-TY on pile.	
Old Bridge Park East Channel							
52480	- Daybeacon 1	26 40 00 N 81 51 30 W				SG on pile.	Private aid.
52485	- Daybeacon 2					TR on pile.	Private aid.
52490	- Daybeacon 1A					SG on pile.	Private aid.
52495	- Daybeacon 2A					TR on pile.	Private aid.
52500	- Junction Daybeacon	26 40 12 N 81 51 36 W				JR on pile.	Private aid.
52505	- Daybeacon 4					TR on pile.	Private aid.
52510	- Daybeacon 7					SG on pile.	Private aid.
52515	- Daybeacon 8					TR on pile.	Private aid.
52520	- Daybeacon 9					SG on pile.	Private aid.
52525	- Daybeacon 10					TR on pile.	Private aid.
52535	- Daybeacon 12					TR on pile.	Private aid.
52540	- Daybeacon 13					SG on pile.	Private aid.
52545	- Daybeacon 14					TR on pile.	Private aid.
Old Bridge Park West Channel							
52550	- Daybeacon 3	26 40 12 N 81 51 36 W				SG on pile.	Private aid.
52555	- Daybeacon 5					SG on pile.	Private aid.
52560	- Daybeacon 6					TR on pile.	Private aid.
52565	- Daybeacon 7					SG on pile.	Private aid.
52570	- Daybeacon 8					TR on pile.	Private aid.
52575	- Daybeacon 9					SG on pile.	Private aid.
52585	- Daybeacon 11					SG on pile.	Private aid.
52590	- Daybeacon 12					TR on pile.	Private aid.
Caloosahatchee River							
52595	- Daybeacon 35	26 39 56 N 81 51 16 W				SG-SY on pile.	

(1) No.	(2) Name and Location	(3) Position	(4) Characteristic	(5) Height	(6) Range	(7) Structure	(8) Remarks
INTRACOASTAL WATERWAY (Florida) - Seventh District							
52600	- Daybeacon 36					TR-TY on pile.	
52605	- LIGHT 37		FIG 4s	16	4	SG-SY on pile.	
52610	- Daybeacon 38					TR-TY on pile.	
52615	Powell Creek Daybeacon 1	26 40 00 N 81 52 18 W				SG on pile.	Private aid.
52620	Powell Creek Daybeacon 2					TR on pile.	Private aid.
52625	- Daybeacon 39					SG-SY on pile.	
52630	- Daybeacon 40					TR-TY on pile.	
52635	- Daybeacon 41					SG-SY on pile.	
52640	FORT MYERS YACHT BASIN BREAKWATER LIGHT		F W	15		NW on pile worded DANGER BREAKWATER.	Private aid.
52641	Caloosahatchee River Mooring Channel Daybeacon 1	26 15 16 N 81 25 55 W				SG on pile.	Private aid.
52642	Caloosahatchee River Mooring Channel Daybeacon 2					TR on pile.	Private aid.
52643	Caloosahatchee River Mooring Channel Daybeacon 3					SG on pile.	Private aid.
52644	Caloosahatchee River Mooring Channel Daybeacon 4					TR on pile.	Private aid.
52644.1	Caloosahatchee River Mooring Channel Daybeacon 5					SG on pile.	Private aid.
52644.2	Caloosahatchee River Mooring Channel Daybeacon 6					TR on pile.	Private aid.
52645	FORT MYERS YACHT BASIN BREAKWATER WEST LIGHT	26 38 48 N 81 52 18 W	FI W 2.5s	11		NW on pile worded DANGER BREAKWATER.	Private aid.
52650	- LIGHT 49		FIG 2.5s	16	3	SG-SY on pile.	
Marinatown							
52655	- Daybeacon 1	26 38 30 N 81 53 00 W				SG and NL on pile; NL worded MARINATOWN.	Private aid.
52660	- Daybeacon 2					TR on pile.	Private aid.
52665	- Daybeacon 3					SG on pile.	Private aid.
52670	- Daybeacon 4					TR on pile.	Private aid.
52675	- Daybeacon 5					SG on pile.	Private aid.
52680	- Daybeacon 6					TR on pile.	Private aid.
52685	- Daybeacon 7					SG on pile.	Private aid.
52690	- Daybeacon 8					TR on pile.	Private aid.
52695	- Daybeacon 9					SG on pile.	Private aid.
52700	- Daybeacon 10					TR on pile.	Private aid.
52705	- Daybeacon 11					SG on pile.	Private aid.
52710	- Daybeacon 12					TR on pile.	Private aid.
52715	- Daybeacon 13					SG on pile.	Private aid.
52720	- Daybeacon 14					TR on pile.	Private aid.

(1) No.	(2) Name and Location	(3) Position	(4) Characteristic	(5) Height	(6) Range	(7) Structure	(8) Remarks
INTRACOASTAL WATERWAY (Florida) - Seventh District							
52725	- Daybeacon 15					SG on pile.	Private aid.
52730	- Daybeacon 16					TR on pile.	Private aid.
52735	- Daybeacon 17					SG on pile.	Private aid.
52740	- Daybeacon 18					TR on pile.	Private aid.
52745	- Daybeacon 19					SG on pile.	Private aid.
52750	- Daybeacon 20					TR on pile.	Private aid.
52755	- Daybeacon 21					SG on pile.	Private aid.
52760	- Daybeacon 22					TR on pile.	Private aid.
52765	- Daybeacon 23					SG on pile.	Private aid.
52770	- Daybeacon 24					TR on pile.	Private aid.
52775	- Daybeacon 25					SG on pile.	Private aid.
52780	- Daybeacon 26					TR on pile.	Private aid.
Royal Palm Yacht Club							
52785	- Channel Daybeacon 1	26 38 23 N 81 53 05 W				SG on pile.	Private aid.
52790	- Channel Daybeacon 2					TR on pile.	Private aid.
52795	- Channel Daybeacon 3					SG on pile.	Private aid.
52800	- Channel Daybeacon 4					TR on pile.	Private aid.
52805	- Channel Daybeacon 5					SG on pile.	Private aid.
52810	- Channel Daybeacon 6					TR on pile.	Private aid.
Caloosahatchee River							
52815	- Daybeacon 52					TR-TY on dolphin.	
52820	- LIGHT 54		F I R 4s	15	3	TR-TY on pile.	
Caloosa Isle Marina							
52821	- Daybeacon 1	26 38 00 N 81 53 36 W				SG on pile.	Private aid.
52821.2	- Daybeacon 2					TR on pile.	Private aid.
52821.4	- Daybeacon 3					SG on pile.	Private aid.
52821.6	- Daybeacon 4					TR on pile.	Private aid.
52821.8	- Daybeacon 5					SG on pile.	Private aid.
52822	- Daybeacon 6					TR on pile.	Private aid.
52822.2	- Daybeacon 7					SG on pile.	Private aid.
52822.4	- Daybeacon 8					TR on pile.	Private aid.
52822.6	- Daybeacon 9					SG on pile.	Private aid.
52822.8	- Daybeacon 10					TR on pile.	Private aid.
52823	- Daybeacon 11					SG on pile.	Private aid.
52823.2	- Daybeacon 12					TR on pile.	Private aid.

(1) No.	(2) Name and Location	(3) Position	(4) Characteristic	(5) Height	(6) Range	(7) Structure	(8) Remarks
INTRACOASTAL WATERWAY (Florida) - Seventh District							
52823.4	- Daybeacon 13					SG on pile.	Private aid.
52823.6	- Daybeacon 14					TR on pile.	Private aid.
52823.8	- Daybeacon 15					SG on pile.	Private aid.
52824	- Daybeacon 16					TR on pile.	Private aid.
52824.2	- Daybeacon 17					SG on pile.	Private aid.
52824.3	- Daybeacon 18					TR on pile.	Private aid.
52824.4	- Daybeacon 19					SG on pile.	Private aid.
52824.6	- Daybeacon 20					TR on pile.	Private aid.
52824.8	- Daybeacon 21					SG on pile.	Private aid.
Gulf Acres Channel							
52825	- Daybeacon 1	26 38 00 N 81 54 24 W				SG on pile.	Private aid.
52830	- Daybeacon 2					TR on pile.	Private aid.
52835	- Daybeacon 3					SG on pile.	Private aid.
52840	- Daybeacon 4					TR on pile.	Private aid.
52845	- Daybeacon 5					SG on pile.	Private aid.
52850	- Daybeacon 6					TR on pile.	Private aid.
52855	- Daybeacon 7					SG on pile.	Private aid.
52860	- Daybeacon 8					TR on pile.	Private aid.
52870	- Daybeacon 9					SG on pile.	Private aid.
52875	- Daybeacon 10					TR on pile.	Private aid.
52880	- Daybeacon 12					TR on pile.	Private aid.
52885	- Daybeacon 13					SG on pile.	Private aid.
52890	- Daybeacon 14					TR on pile.	Private aid.
Caloosahatchee River							
52895	- RANGE FRONT LIGHT C	26 37 46 N 81 53 34 W	Q R		15	KRW-I on pile.	Visible all around; higher intensity on rangeline.
52900	- RANGE REAR LIGHT C 720 yards, 014° from front light.		Iso R 6s		32	KRW on tower on piles.	Visible 4° each side of rangeline.
52905	- Daybeacon 58					TR-TY on pile.	
Paradise Yacht Club							
52910	- Daybeacon 1	26 37 24 N 81 53 42 W				SG on pile.	Private aid.
52915	- Daybeacon 2					TR on pile.	Private aid.
52920	- Daybeacon 3					SG on pile.	Private aid.
52925	- Daybeacon 4					TR on pile.	Private aid.
52930	- Daybeacon 5					SG on pile.	Private aid.
52935	- Daybeacon 6					TR on pile.	Private aid.

(1) No.	(2) Name and Location	(3) Position	(4) Characteristic	(5) Height	(6) Range	(7) Structure	(8) Remarks
INTRACOASTAL WATERWAY (Florida) - Seventh District							
52940	- Daybeacon 7					SG on pile.	Private aid.
52945	- Daybeacon 8					TR on pile.	Private aid.
52950	- Daybeacon 9					SG on pile.	Private aid.
52955	- Daybeacon 10					TR on pile.	Private aid.
52960	- Daybeacon 11					SG on pile.	Private aid.
52965	- Daybeacon 12					TR on pile.	Private aid.
52970	- Daybeacon 13					SG on pile.	Private aid.
52975	- Daybeacon 14					TR on pile.	Private aid.
52980	- Daybeacon 15					SG on pile.	Private aid.
52985	- Daybeacon 16					TR on pile.	Private aid.
52990	- Daybeacon 17					SG on pile.	Private aid.
52995	- Daybeacon 18					TR on pile.	Private aid.
53000	- Daybeacon 19					SG on pile.	Private aid.
FORT MYERS TO CHARLOTTE HARBOR AND WIGGINS PASS (Chart 11427)							
Caloosahatchee River							
53005	- Daybeacon 60	26 36 54 N 81 53 48 W				TR-TY on pile.	
Cape Coral Rim Channel							
53010	- Daybeacon 1	26 36 24 N 81 54 42 W				SG on pile.	Private aid.
53015	- Daybeacon 3					SG on pile.	Private aid.
53020	- Daybeacon 5					SG on pile.	Private aid.
53025	- Daybeacon 7					SG on pile.	Private aid.
53030	- Daybeacon 9					SG on pile.	Private aid.
53035	- Daybeacon 11					SG on pile.	Private aid.
53040	- Daybeacon 11A					SG on pile.	Private aid.
53045	- Daybeacon 13					SG on pile.	Private aid.
53050	- Daybeacon 15					SG on pile.	Private aid.
53055	- Daybeacon 17					SG on pile.	Private aid.
53060	- Daybeacon 19					SG on pile.	Private aid.
53065	- Daybeacon 21					SG on pile.	Private aid.
53070	- Daybeacon 23					SG on pile.	Private aid.
53075	- Daybeacon 25					SG on pile.	Private aid.
53080	- Daybeacon 27					SG on pile.	Private aid.
53085	- Daybeacon 29					SG on pile.	Private aid.
53090	- Daybeacon 31					SG on pile.	Private aid.
53095	- Daybeacon 33					SG on pile.	Private aid.

(1) No.	(2) Name and Location	(3) Position	(4) Characteristic	(5) Height	(6) Range	(7) Structure	(8) Remarks
INTRACOASTAL WATERWAY (Florida) - Seventh District							
53100	- Daybeacon 35					SG on pile.	Private aid.
53105	- Daybeacon 37					SG on pile.	Private aid.
53110	- Daybeacon 39					SG on pile.	Private aid.
53115	- Daybeacon 41					SG on pile.	Private aid.
53120	- Daybeacon 43					SG on pile.	Private aid.
53125	- Daybeacon 45					SG on pile.	Private aid.
53130	- Daybeacon 47					SG on pile.	Private aid.
53135	- Daybeacon 48					TR on pile.	Private aid.
53140	- Daybeacon 49					SG on pile.	Private aid.
53145	- Daybeacon 50					TR on pile.	Private aid.
53150	- Daybeacon 51					SG on pile.	Private aid.
53155	- Daybeacon 52					TR on pile.	Private aid.
53160	- Daybeacon 53					SG on pile.	Private aid.
53165	- Daybeacon 55					SG on pile.	Private aid.
53170	- Daybeacon 57					SG on pile.	Private aid.
53175	- Daybeacon 59					SG on pile.	Private aid.
53180	- Daybeacon 61					SG on pile.	Private aid.
53185	- Daybeacon 63					SG on pile.	Private aid.
53190	- Daybeacon 65					SG on pile.	Private aid.
53195	- Daybeacon 67					SG on pile.	Private aid.
53200	- Daybeacon 69					SG on pile.	Private aid.
53205	- Daybeacon 71					SG on pile.	Private aid.
53210	- Daybeacon 73					SG on pile.	Private aid.
53215	- Daybeacon 74					TR on pile.	Private aid.
53220	- Daybeacon 75					SG on pile.	Private aid.
53225	- Daybeacon 76					TR on pile.	Private aid.
53230	- Daybeacon 77					SG on pile.	Private aid.
53235	- Daybeacon 78					TR on pile.	Private aid.
53240	- Daybeacon 79					SG on pile.	Private aid.
53245	- Daybeacon 80					TR on pile.	Private aid.
53250	- Daybeacon 81					SG on pile.	Private aid.
53255	- Daybeacon 82					TR on pile.	Private aid.
53260	- Daybeacon 83					SG on pile.	Private aid.
	Caloosahatchee River						
53265	- Daybeacon 61					SG-SY on pile.	
53270	- Daybeacon 62					TR-TY on pile.	

(1) No.	(2) Name and Location	(3) Position	(4) Characteristic	(5) Height	(6) Range	(7) Structure	(8) Remarks
INTRACOASTAL WATERWAY (Florida) - Seventh District							
53275	- RANGE FRONT LIGHT D	26 35 18 N 81 54 12 W	Q G	17		KRW-I on pile.	Visible all around; higher intensity on rangeline.
53280	- RANGE REAR LIGHT D 610 yards, 042° from front light.		Iso G 6s	32		KRW on tower on pile.	Visible 4° each side of rangeline.
53285	- Daybeacon 64					TR-TY on pile.	
Moody Canal							
53290	- Daybeacon 1	26 34 42 N 81 54 12 W				SG on pile.	Private aid.
53295	- Daybeacon 2					TR on pile.	Private aid.
53300	- Daybeacon 3					SG on pile.	Private aid.
53305	- Daybeacon 5					SG on pile.	Private aid.
53310	- Daybeacon 7					SG on pile.	Private aid.
53315	- Daybeacon 8					TR on pile.	Private aid.
53320	- Daybeacon 9					SG on pile.	Private aid.
53325	- Daybeacon 11					SG on pile.	Private aid.
53330	- Daybeacon 13					SG on pile.	Private aid.
53335	- Daybeacon 15					SG on pile.	Private aid.
53340	- Daybeacon 17					SG on pile.	Private aid.
53345	- Daybeacon 18					TR on pile.	Private aid.
53350	- Daybeacon 19					SG on pile.	Private aid.
53355	- Daybeacon 20					TR on pile.	Private aid.
Whiskey Creek Channel							
53360	- Daybeacon 1	26 34 42 N 81 54 12 W				SG on pile.	Private aid.
53365	- Daybeacon 2					TR on pile.	Private aid.
53370	- Daybeacon 3					SG on pile.	Private aid.
53375	- Daybeacon 4					TR on pile.	Private aid.
53380	- Daybeacon 5					SG on pile.	Private aid.
53385	- Daybeacon 6					TR on pile.	Private aid.
53390	- Daybeacon 7					SG on pile.	Private aid.
53395	- Daybeacon 8					TR on pile.	Private aid.
53400	- Daybeacon 10					TR on pile.	Private aid.
Whiskey Creek Auxiliary Channel							
53403	- Daybeacon 1	26 34 48 N 81 54 00 W				SG on pile.	Private aid.
53403.5	- Daybeacon 3					SG on pile.	Private aid.
53404	- Daybeacon 5					SG on pile.	Private aid.

(1) No.	(2) Name and Location	(3) Position	(4) Characteristic	(5) Height	(6) Range	(7) Structure	(8) Remarks
INTRACOASTAL WATERWAY (Florida) - Seventh District							
Caloosahatchee River							
53405	- Daybeacon 66	26 34 54 N 81 54 36 W				TR-TY on pile.	
53410	- Daybeacon 68					TR-TY on pile.	
Plato Canal							
53415	- Daybeacon 1	26 34 36 N 81 55 18 W				SG on pile.	Private aid.
53420	- Daybeacon 2					TR on pile.	Private aid.
53425	- Daybeacon 3					SG on pile.	Private aid.
53430	- Daybeacon 4					TR on pile.	Private aid.
53435	- Daybeacon 5					SG on pile.	Private aid.
53440	- Daybeacon 6					TR on pile.	Private aid.
53445	- Daybeacon 7					SG on pile.	Private aid.
53450	- Daybeacon 8					TR on pile.	Private aid.
53455	- Daybeacon 9					SG on pile.	Private aid.
53460	- Daybeacon 10					TR on pile.	Private aid.
53465	- Daybeacon 11					SG on pile.	Private aid.
53470	- Daybeacon 12					TR on pile.	Private aid.
Caloosa Yacht Club Channel							
53475	- Daybeacon 1	26 34 07 N 81 55 13 W				SG on pile.	Private aid.
53480	- Daybeacon 2					TR on pile.	Private aid.
53485	- Daybeacon 3					SG on pile.	Private aid.
53490	- Daybeacon 4					TR on pile.	Private aid.
53490.01	- Daybeacon 5					SG on pile.	
53490.02	- Daybeacon 6					TR on pile	
McGregor Isles							
53495	- Daybeacon 1					SG on pile.	Private aid.
53500	- Daybeacon 2					TR on pile.	Private aid.
53505	- Daybeacon 3					SG on pile.	Private aid.
53510	- Daybeacon 4					TR on pile.	Private aid.
53515	- Daybeacon 5					SG on pile.	Private aid.
53520	- Daybeacon 6					TR on pile.	Private aid.
Caloosahatchee River							
53525	- Daybeacon 69	26 34 06 N 81 55 24 W				SG-SY on pile.	

Section 38

Intracoastal Waterway

Florida - Caloosahatchee River, Harney Point Rim Channel to Pine Island Sound

(1) No.	(2) Name and Location	(3) Position	(4) Characteristic	(5) Height	(6) Range	(7) Structure	(8) Remarks
INTRACOASTAL WATERWAY (Florida) - Seventh District							
FORT MYERS TO CHARLOTTE HARBOR AND WIGGINS PASS (Chart 11427)							
Caloosahatchee River							
Harney Point Rim Channel							
53530	- Daybeacon 1	26 33 42 N 81 55 54 W				SG on pile.	Private aid.
53535	- Daybeacon 2					TR on pile.	Private aid.
53540	- Daybeacon 3					SG on pile.	Private aid.
53545	- Daybeacon 4					TR on pile.	Private aid.
53550	- Daybeacon 5					SG on pile.	Private aid.
53555	- Daybeacon 6					TR on pile.	Private aid.
53560	- Daybeacon 7					SG on pile.	Private aid.
53565	- Daybeacon 8					TR on pile.	Private aid.
53570	- Daybeacon 9					SG on pile.	Private aid.
53580	- Daybeacon 12					TR on pile.	Private aid.
53585	- Daybeacon 13					SG on pile.	Private aid.
53590	- Daybeacon 14					TR on pile.	Private aid.
53595	- Daybeacon 15					SG on pile.	Private aid.
53605	- Daybeacon 18					TR on pile.	Private aid.
53610	- Daybeacon 19					SG on pile.	Private aid.
53615	- Daybeacon 20					TR on pile.	Private aid.
53620	- Daybeacon 21					SG on pile.	Private aid.
53625	- Daybeacon 24					TR on pile.	Private aid.
53630	- Daybeacon 25					SG on pile.	Private aid.
53635	- Daybeacon 26					TR on pile.	Private aid.
53640	- Daybeacon 27					SG on pile.	Private aid.
53645	- Daybeacon 28					TR on pile.	Private aid.
53650	- Daybeacon 29					SG on pile.	Private aid.
53655	- Daybeacon 30					TR on pile.	Private aid.
53660	- Daybeacon 31					SG on pile.	Private aid.
53665	- Daybeacon 32					TR on pile.	Private aid.
53670	- Obstruction Daybeacon					NW on pile worded DANGER ROCKS.	Private aid.

(1) No.	(2) Name and Location	(3) Position	(4) Characteristic	(5) Height	(6) Range	(7) Structure	(8) Remarks
INTRACOASTAL WATERWAY (Florida) - Seventh District							
Riverside Marina							
53675	- Daybeacon 1	26 33 24 N 81 55 36 W				SG on pile.	Private aid.
53680	- Daybeacon 2					TR on pile.	Private aid.
53685	- Daybeacon 3					SG on pile.	Private aid.
53690	- Daybeacon 4					TR on pile.	Private aid.
53695	- Daybeacon 5					SG on pile.	Private aid.
53700	- Daybeacon 6					TR on pile.	Private aid.
53705	- Daybeacon 7					SG on pile.	Private aid.
53710	- Daybeacon 8					TR on pile.	Private aid.
53715	- Daybeacon 9					SG on pile.	Private aid.
53720	- Daybeacon 10					TR on pile.	Private aid.
Caloosahatchee River							
53725	- LIGHT 70		F I R 4s	15	3	TR-TY on pile.	
The Landings Marina							
53730	- Daybeacon 1					SG on pile.	Private aid.
53735	- Daybeacon 2	26 33 06 N 81 55 42 W				TR on pile.	Private aid.
53740	- Daybeacon 3					SG on pile.	Private aid.
53745	- Daybeacon 4					TR on pile.	Private aid.
53750	- Daybeacon 5					SG on pile.	Private aid.
53755	- Daybeacon 6					TR on pile.	Private aid.
53760	- Daybeacon 7					SG on pile.	Private aid.
53765	- Daybeacon 8					TR on pile.	Private aid.
Bikini Basin Entrance Channel							
53770	- Daybeacon 1	26 33 24 N 81 56 18 W				SG on pile.	Private aid.
53775	- Daybeacon 2					TR on pile.	Private aid.
53780	- Daybeacon 3					SG on pile.	Private aid.
53785	- Daybeacon 4					TR on pile.	Private aid.
Caloosahatchee River							
53790	- LIGHT 72		F I R 4s	15	3	TR-TY on dolphin.	
Deep Lagoon Entrance Channel							
53795	- Daybeacon 1	26 32 36 N 81 56 06 W				SG on pile.	Private aid.
53800	- Daybeacon 2					TR on pile.	Private aid.
53805	- Daybeacon 3					SG on pile.	Private aid.
53810	- Daybeacon 4					TR on pile.	Private aid.

(1) No.	(2) Name and Location	(3) Position	(4) Characteristic	(5) Height	(6) Range	(7) Structure	(8) Remarks
INTRACOASTAL WATERWAY (Florida) - Seventh District							
53815	- Daybeacon 5					SG on pile.	Private aid.
53820	- Daybeacon 6					TR on pile.	Private aid.
53825	- Daybeacon 7					SG on pile.	Private aid.
53830	- Daybeacon 8					TR on pile.	Private aid.
53835	- Daybeacon 9					SG on pile.	Private aid.
53840	- Daybeacon 10					TR on pile.	Private aid.
53845	- Daybeacon 11					SG on pile.	Private aid.
53850	- Daybeacon 12					TR on pile.	Private aid.
53855	- Daybeacon 13					SG on pile.	Private aid.
53860	- Daybeacon 14					TR on pile.	Private aid.
53865	- Daybeacon 15					SG on pile.	Private aid.
53870	- Daybeacon 16					TR on pile.	Private aid.
Town and River Rim Channel							
53875	- Daybeacon 1	26 32 36 N 81 55 42 W				SG on pile.	Private aid.
53880	- Daybeacon 2					TR on pile.	Private aid.
53885	- Daybeacon 3					SG on pile.	Private aid.
53890	- Daybeacon 4					TR on pile.	Private aid.
53895	- Daybeacon 5					SG on pile.	Private aid.
53900	- Daybeacon 7					SG on pile.	Private aid.
53905	- Daybeacon 9					SG on pile.	Private aid.
Town and River Estates							
53910	- Daybeacon 1	26 32 36 N 81 55 30 W				SG on pile.	Private aid.
53915	- Daybeacon 2					TR on pile.	Private aid.
53920	- Daybeacon 3					SG on pile.	Private aid.
53925	- Daybeacon 4					TR on pile.	Private aid.
Deep Lagoon Marina Channel							
53930	- Daybeacon 1	26 32 30 N 81 55 30 W				SG on pile.	Private aid.
53935	- Daybeacon 2					TR on pile.	Private aid.
53940	- Daybeacon 3					SG on pile.	Private aid.
53945	- Daybeacon 4					TR on pile.	Private aid.
53950	- Daybeacon 5					SG on pile.	Private aid.
53955	- Daybeacon 6					TR on pile.	Private aid.
53960	- Daybeacon 8					TR on pile.	Private aid.

(1) No.	(2) Name and Location	(3) Position	(4) Characteristic	(5) Height	(6) Range	(7) Structure	(8) Remarks
INTRACOASTAL WATERWAY (Florida) - Seventh District							
Caloosahatchee River							
53965	- LIGHT 73	26 32 24 N 81 56 24 W	Q G	16	3	SG-SY on pile.	
Gulf Harbour Yacht Club							
53970	- LIGHT 1	26 32 18 N 81 56 18 W	FI G 6s	7		SG on pile.	Private aid.
53975	- LIGHT 2		FI R 2.5s	7		TR on pile.	Private aid.
53980	- Daybeacon 3					SG on pile.	Private aid.
53985	- Daybeacon 4					TR on pile.	Private aid.
53990	- Daybeacon 5					SG on pile.	Private aid.
53995	- Daybeacon 6					TR on pile.	Private aid.
54000	- Daybeacon 7					SG on pile.	Private aid.
54005	- Daybeacon 8					TR on pile.	Private aid.
54010	- Daybeacon 9					SG on pile.	Private aid.
54015	- Daybeacon 10					TR on pile.	Private aid.
54020	- Daybeacon 11					SG on pile.	Private aid.
54025	- Daybeacon 12					TR on pile.	Private aid.
54030	- Daybeacon 14					TR on pile.	Private aid.
54035	- Daybeacon 16					TR on pile.	Private aid.
54040	- Daybeacon 18					TR on pile.	Private aid.
54045	- Daybeacon 20					TR on pile.	Private aid.
54050	- Daybeacon 22					TR on pile.	Private aid.
Caloosahatchee River							
54055	- RANGE FRONT LIGHTS E AND F	26 32 00 N 81 57 06 W	Q G	15		KRW-I on dolphin. Range Front Lights E and F on same structure.	Visible all around, higher intensity on rangeline.
54060	- RANGE REAR LIGHT E 635 yards, 232.4° from front light.		Iso G 6s	32		KRW on a tower on piles.	Visible 4° each side of rangeline.
54065	- Daybeacon 74					TR-TY on pile.	
54070	- Daybeacon 76					TR-TY on pile.	
54075	- Daybeacon 78					TR-TY on pile.	
54080	- Daybeacon 78A					TR-TY on pile.	
54085	- RANGE REAR LIGHT F 510 yards, 081° from front light.		Iso G 6s	28		KRW on tower on piles.	Visible 4° each side of rangeline.
Redfish Point Rim Channel							
54090	- Daybeacon 2	26 32 24 N 81 56 54 W				TR on pile.	Private aid.
54095	- Daybeacon 4					TR on pile.	Private aid.
54100	- Daybeacon 6					TR on pile.	Private aid.

(1) No.	(2) Name and Location	(3) Position	(4) Characteristic	(5) Height	(6) Range	(7) Structure	(8) Remarks
INTRACOASTAL WATERWAY (Florida) - Seventh District							
54105	- Daybeacon 8					TR on pile.	Private aid.
54110	- Daybeacon 10					TR on pile.	Private aid.
54115	- Daybeacon 12					TR on pile.	Private aid.
54120	- Daybeacon 14					TR on pile.	Private aid.
54125	- Daybeacon 16					TR on pile.	Private aid.
54130	- Daybeacon 18					TR on pile.	Private aid.
54135	- LIGHT 20	26 32 58 N 81 56 47 W	F I R 4s			TR on pile.	Private aid.
54140	- Obstruction Daybeacon	26 33 01 N 81 56 47 W				NW on pile worded DANGER ROCKS.	Private aid.
Cape Coral Yacht Basin							
54145	- Daybeacon 1	26 32 18 N 81 57 00 W				SG on pile.	Private aid.
54150	- Daybeacon 2					TR on pile.	Private aid.
54155	- Daybeacon 3					SG on pile.	Private aid.
54160	- Daybeacon 4					TR on pile.	Private aid.
54165	- Daybeacon 6					TR on pile.	Private aid.
Cape Coral Boat Ramp Channel							
54170	- Daybeacon 1	26 32 18 N 81 57 06 W				SG on pile.	Private aid.
54175	- Daybeacon 2					TR on pile.	Private aid.
54180	- Daybeacon 4					TR on pile.	Private aid.
54185	- Daybeacon 6					TR on pile.	Private aid.
54190	- Daybeacon 8					TR on pile.	Private aid.
Peppertree Pointe							
54195	- East Obstruction Daybeacon	26 31 42 N 81 57 24 W				NW on pile worded DANGER SHOAL.	Private aid.
54200	- Daybeacon 1					SG on pile.	Private aid.
54205	- Daybeacon 2					TR on pile.	Private aid.
54210	- Daybeacon 3					SG on pile.	Private aid.
54215	- Daybeacon 4					TR on pile.	Private aid.
54220	- Daybeacon 5					SG on pile.	Private aid.
54225	- Daybeacon 6					TR on pile.	Private aid.
54230	- Daybeacon 7					SG on pile.	Private aid.
54235	- Daybeacon 8					TR on pile.	Private aid.
54240	- Daybeacon 9					SG on pile.	Private aid.
54245	- Daybeacon 10					TR on pile.	Private aid.
54250	- Daybeacon 12					TR on pile.	Private aid.

(1) No.	(2) Name and Location	(3) Position	(4) Characteristic	(5) Height	(6) Range	(7) Structure	(8) Remarks
INTRACOASTAL WATERWAY (Florida) - Seventh District							
Caloosahatchee River							
54255	- Daybeacon 80	26 32 00 N 81 57 18 W				TR-TY on pile.	
54260	- Daybeacon 81					SG-SY on pile.	
54265	- Daybeacon 82					TR-TY on pile.	
54275	- Daybeacon 83					SG-SY on pile.	
54280	Caloosahatchee River Daybeacon 84	26 31 53 N 81 57 57 W		10			
54285	- Daybeacon 84A Marks rock obstruction.					TR-TY on pile.	
54290	- Daybeacon 85					SG-SY on pile.	
54295	- Daybeacon 86					TR-TY on pile.	
Van Riper Channel							
54296	- Daybeacon 2	26 31 06 N 81 58 06 W				TR on pile.	Private aid.
54296.5	- Daybeacon 4					TR on pile.	Private aid.
54297	- Daybeacon 6					TR on pile.	Private aid.
54297.5	- Daybeacon 8					TR on pile.	Private aid.
54298	- Daybeacon 10					TR on pile.	Private aid.
54298.5	- Daybeacon 12					TR on pile.	Private aid.
Bimini Entrance Channel							
54300	- Daybeacon 1	26 31 54 N 81 58 30 W				SG on pile.	Private aid.
54305	- Daybeacon 2					TR on pile.	Private aid.
54310	- Daybeacon 4					TR on pile.	Private aid.
54315	- Daybeacon 6					TR on pile.	Private aid.
54320	- Daybeacon 8					TR on pile.	Private aid.
54325	- Daybeacon 10					TR on pile.	Private aid.
54330	- Daybeacon 12					TR on pile.	Private aid.
54335	- Daybeacon 14					TR on pile.	Private aid.
54340	- Daybeacon 16					TR on pile.	Private aid.
54345	- Daybeacon 18					TR on pile.	Private aid.
54350	- Daybeacon 20					TR on pile.	Private aid.
54355	- Daybeacon 22					TR on pile.	Private aid.
54360	- Daybeacon 24					TR on pile.	Private aid.
54365	- Daybeacon 26					TR on pile.	Private aid.
54370	- Daybeacon 28					TR on pile.	Private aid.

(1) No.	(2) Name and Location	(3) Position	(4) Characteristic	(5) Height	(6) Range	(7) Structure	(8) Remarks
INTRACOASTAL WATERWAY (Florida) - Seventh District							
Redfish Cove Channel							
54375	- Daybeacon 1	26 31 56 N 81 57 50 W				SG on pile.	Private aid.
54380	- Daybeacon 2					TR on pile.	Private aid.
54385	- Daybeacon 3					SG on pile.	Private aid.
54390	- Daybeacon 4					TR on pile.	Private aid.
54395	- Daybeacon 5					SG on pile.	Private aid.
54400	- Daybeacon 7					SG on pile.	Private aid.
54405	- Daybeacon 8					TR on pile.	Private aid.
54410	- Daybeacon 9					SG on pile.	Private aid.
54415	- Daybeacon 10					TR on pile.	Private aid.
54420	- Daybeacon 11					SG on pile.	Private aid.
54425	- Daybeacon 14					TR on pile.	Private aid.
54430	- Daybeacon 15					SG on pile.	Private aid.
54435	- Daybeacon 16					TR on pile.	Private aid.
54440	- Daybeacon 17					SG on pile.	Private aid.
54445	- Daybeacon 18					TR on pile.	Private aid.
54450	- Daybeacon 19					SG on pile.	Private aid.
54455	- Daybeacon 20					TR on pile.	Private aid.
54460	- Daybeacon 21					SG on pile.	Private aid.
54465	- Daybeacon 22					TR on pile.	Private aid.
54470	- Daybeacon 23					SG on pile.	Private aid.
54475	- Daybeacon 24					TR on pile.	Private aid.
54480	- Daybeacon 25					SG on pile.	Private aid.
54485	- Daybeacon 26					TR on pile.	Private aid.
St. Charles Harbour Channel							
54490	- Daybeacon 1	26 31 36 N 81 58 54 W				SG on pile.	Private aid.
54495	- Daybeacon 2					TR on pile.	Private aid.
54500	- Daybeacon 3					SG on pile.	Private aid.
54505	- Daybeacon 4					TR on pile.	Private aid.
54510	- Daybeacon 5					SG on pile.	Private aid.
54515	- Daybeacon 6					TR on pile.	Private aid.
54520	- Daybeacon 7					SG on pile.	Private aid.
54525	- Daybeacon 8					TR on pile.	Private aid.
54530	- Daybeacon 9					SG on pile.	Private aid.
54535	- Daybeacon 10					TR on pile.	Private aid.

(1) No.	(2) Name and Location	(3) Position	(4) Characteristic	(5) Height	(6) Range	(7) Structure	(8) Remarks
INTRACOASTAL WATERWAY (Florida) - Seventh District							
54540	- Daybeacon 11					SG on pile.	Private aid.
54545	- Daybeacon 12					TR on pile.	Private aid.
54550	- Daybeacon 13					SG on pile.	Private aid.
54555	- Daybeacon 14					TR on pile.	Private aid.
54560	- Daybeacon 15					SG on pile.	Private aid.
54565	- Daybeacon 16					TR on pile.	Private aid.
54570	- Daybeacon 17					SG on pile.	Private aid.
54575	- Daybeacon 18					TR on pile.	Private aid.
54580	- Daybeacon 19					SG on pile.	Private aid.
54585	- Daybeacon 20					TR on pile.	Private aid.
54590	- Daybeacon 21					SG on pile.	Private aid.
54595	- Daybeacon 22					TR on pile.	Private aid.
54600	- Daybeacon 23					SG on pile.	Private aid.
54605	- Daybeacon 24					TR on pile.	Private aid.
54610	- Daybeacon 25					SG on pile.	Private aid.
54615	- Daybeacon 26					TR on pile.	Private aid.
54620	- Daybeacon 27					SG on pile.	Private aid.
54625	- Daybeacon 28					TR on pile.	Private aid.
Caloosahatchee River							
54630	- LIGHT 89	26 31 42 N 81 59 18 W	FIG 4s	13	4	SG-SY on pile.	
54635	- Daybeacon 90					TR-TY on pile.	
Cape Coral Southwest Channel							
54640	- Daybeacon 1	26 31 42 N 81 59 42 W				SG and NL on pile; NL worded CAPE CORAL SW.	Private aid.
54645	- Daybeacon 2					TR on pile.	Private aid.
54650	- Daybeacon 4					TR on pile.	Private aid.
54655	- Daybeacon 6					TR on pile.	Private aid.
54660	- Daybeacon 7					SG on pile.	Private aid.
54665	- Daybeacon 8					TR on pile.	Private aid.
54670	- Daybeacon 9					SG on pile.	Private aid.
54675	- Junction Daybeacon					JG on pile.	Private aid.
54680	- Daybeacon 11					SG on pile.	Private aid.
54685	- Daybeacon 13					SG on pile.	Private aid.
54690	- Daybeacon 15					SG on pile.	Private aid.
54695	- Daybeacon 17					SG on pile.	Private aid.

(1) No.	(2) Name and Location	(3) Position	(4) Characteristic	(5) Height	(6) Range	(7) Structure	(8) Remarks
INTRACOASTAL WATERWAY (Florida) - Seventh District							
Shell Point Village							
54700	- Daybeacon 1					SG on pile.	Private aid.
54705	- Daybeacon 1A	26 31 30 N 81 59 36 W				SG on pile.	Private aid.
54710	- Daybeacon 2					TR on pile.	Private aid.
54715	- Daybeacon 2A					TR on pile.	Private aid.
54720	- Daybeacon 3					SG on pile.	Private aid.
54725	- Daybeacon 4					TR on pile.	Private aid.
54730	- Daybeacon 5					SG on pile.	Private aid.
54735	- Daybeacon 6					TR on pile.	Private aid.
54740	- Daybeacon 7					SG on pile.	Private aid.
Caloosahatchee River							
54745	- Daybeacon 92					TR-TY on pile.	
54750	- LIGHT 93	26 31 40 N 81 59 42 W	FI G 2.5s	16	3	SG-SY on pile.	
54755	- Buoy 93A					Green can.	
54760	- Daybeacon 94	26 31 31 N 82 00 11 W					
54763	Shell Point Obstruction Daybeacon A					NW on pile worded DANGER SUBMERGED PILINGS.	Private aid.
54765	- RANGE H FRONT LIGHT 96	26 31 36 N 82 01 00 W	Q R	15	3	KRW-I and TR-TY on dolphin.	
54770	- Daybeacon 97					SG-SY on pile.	
54775	- RANGE REAR LIGHT H AND I Range H 370 yards, 247° from front light. Range I 428 yards, 023.2° from front light.		Iso R 6s	32		KRW on tower on piles. Range Rear Light H and I on same structure.	Visible all around.
54780	- RANGE I FRONT LIGHT 98	26 31 06 N 82 00 48 W	Q R	15	3	KRW-I and TR-TY on pile.	
54785	- Daybeacon 99					SG-SY on pile.	
54790	- LIGHT 101		Q G	16	4	SG-SY on pile.	
Sword Point Channel							
54793.1	- Daybeacon 1	26 30 42 N 82 01 12 W				SG on pile.	Private aid.
54793.15	- Daybeacon 2					TR on pile.	Private aid.
54793.2	- Daybeacon 3					SG on pile.	Private aid.
54793.25	- Daybeacon 4					TR on pile.	Private aid.
54793.3	- Daybeacon 5					SG on pile.	Private aid.
54793.35	- Daybeacon 7					SG on pile.	Private aid.
54793.4	- Daybeacon 9					SG on pile.	Private aid.
54793.45	- Daybeacon 11					SG on pile.	Private aid.

(1) No.	(2) Name and Location	(3) Position	(4) Characteristic	(5) Height	(6) Range	(7) Structure	(8) Remarks
INTRACOASTAL WATERWAY (Florida) - Seventh District							
54793.5	- Daybeacon 13					SG on pile.	Private aid.
54793.55	- Daybeacon 14					TR on pile.	Private aid.
54793.6	- Daybeacon 15					SG on pile.	Private aid.
54793.65	- Daybeacon 17					SG on pile.	Private aid.
54793.7	- Daybeacon 18					TR on pile.	Private aid.
54793.75	- Daybeacon 19					SG on pile.	Private aid.
54793.8	- Daybeacon 21					SG on pile.	Private aid.
54793.83	- Daybeacon 23					SG on pile.	Private aid.
54793.85	- Daybeacon 24					TR on pile.	Private aid.
54793.9	- Daybeacon 25					SG on pile.	Private aid.
54793.95	- Daybeacon 27					SG on pile.	Private aid.
54794	- Daybeacon 28					TR on pile.	Private aid.

Section 39

Intracoastal Waterway Florida - Pine Island Sound to Charlotte Harbor

(1) No.	(2) Name and Location	(3) Position	(4) Characteristic	(5) Height	(6) Range	(7) Structure	(8) Remarks
INTRACOASTAL WATERWAY (Florida) - Seventh District							
FORT MYERS TO CHARLOTTE HARBOR AND WIGGINS PASS (Chart 11427)							
Pine Island Sound							
54795	- Buoy 1	26 30 36 N 82 01 06 W				Green can with yellow square.	
54800	- Daybeacon 2					TR-TY on pile.	
54805	- Daybeacon 2A					TR-TY on pile.	
54810	- Daybeacon 3					SG-SY on pile.	
54815	- Daybeacon 3A	26 30 00 N 82 02 06 W				SG-SY on pile.	
54820	- Daybeacon 4					TR-TY on pile.	
54825	- Daybeacon 5					SG-SY on pile.	
54830	- LIGHT 6		F I R 4s	16	3	TR-TY on pile.	
54835	- Buoy 7					Green can with yellow square.	
Matlacha Pass							
54840	- Daybeacon 1	26 29 36 N 82 03 06 W				SG on pile.	Private aid.
54845	- Daybeacon 2					TR on pile.	Private aid.
54850	- Daybeacon 3					SG on pile.	Private aid.
54855	- Daybeacon 4					TR on pile.	Private aid.
54860	- Daybeacon 5					SG on pile.	Private aid.
54865	- Daybeacon 6					TR on pile.	Private aid.
54870	- Daybeacon 7					SG on pile.	Private aid.
54875	- Daybeacon 8					TR on pile.	Private aid.
54880	- Daybeacon 9					SG on pile.	Private aid.
54885	- Daybeacon 10					TR on pile.	Private aid.
54890	- Daybeacon 11					SG on pile.	Private aid.
54895	- Daybeacon 13					SG on pile.	Private aid.
54900	- Daybeacon 15					SG on pile.	Private aid.
54905	- Daybeacon 17					SG on pile.	Private aid.
54910	- Daybeacon 18					TR on pile.	Private aid.
54915	- Daybeacon 19					SG on pile.	Private aid.
54920	- Daybeacon 20					TR on pile.	Private aid.
54925	- Daybeacon 22					TR on pile.	Private aid.

(1) No.	(2) Name and Location	(3) Position	(4) Characteristic	(5) Height	(6) Range	(7) Structure	(8) Remarks
INTRACOASTAL WATERWAY (Florida) - Seventh District							
Manatee Bay Property Owners Association Channel							
54930	- Daybeacon 1	26 32 18 N 80 04 18 W				SG on pile.	Private aid.
54935	- Daybeacon 2					TR on pile.	Private aid.
54940	- Daybeacon 3					SG on pile.	Private aid.
54945	- Daybeacon 4					TR on pile.	Private aid.
54950	- Daybeacon 5					SG on pile.	Private aid.
54955	- Daybeacon 6					TR on pile.	Private aid.
54960	- Daybeacon 7					SG on pile.	Private aid.
54965	- Daybeacon 8					TR on pile.	Private aid.
54970	- Daybeacon 9					SG on pile.	Private aid.
54975	- Daybeacon 10					TR on pile.	Private aid.
54980	- Daybeacon 11					SG on pile.	Private aid.
54985	- Daybeacon 12					TR on pile.	Private aid.
54990	- Daybeacon 13					SG on pile.	Private aid.
54995	- Daybeacon 14					TR on pile.	Private aid.
Matlacha Pass							
55000	- Daybeacon 23					SG on pile.	Private aid.
55005	- Daybeacon 24					TR on pile.	Private aid.
55010	- Daybeacon 25					SG on pile.	Private aid.
ESTERO BAY TO LEMON BAY (Chart 11426)							
Pine Island Sound							
Matlacha Pass							
55015	- Daybeacon 26					TR on pile.	Private aid.
55020	- Daybeacon 27					SG on pile.	Private aid.
55025	- Daybeacon 28					TR on pile.	Private aid.
55030	- Daybeacon 29					SG on pile.	Private aid.
55035	- Daybeacon 30					TR on pile.	Private aid.
55040	- Daybeacon 32					TR on pile.	Private aid.
55045	- Daybeacon 33					SG on pile.	Private aid.
55050	- Daybeacon 34					TR on pile.	Private aid.
55055	- Daybeacon 36					TR on pile.	Private aid.
55060	- Daybeacon 37					SG on pile.	Private aid.
55065	- Daybeacon 38					TR on pile.	Private aid.
55070	- Daybeacon 39					SG on pile.	Private aid.
55075	- Daybeacon 40					TR on pile.	Private aid.
55080	- Daybeacon 41					SG on pile.	Private aid.

(1) No.	(2) Name and Location	(3) Position	(4) Characteristic	(5) Height	(6) Range	(7) Structure	(8) Remarks
INTRACOASTAL WATERWAY (Florida) - Seventh District							
55085	- Daybeacon 43					SG on pile.	Private aid.
55090	- Daybeacon 43A					SG on pile.	Private aid.
55095	- Daybeacon 44					TR on pile.	Private aid.
55100	- Daybeacon 45					SG on pile.	Private aid.
55105	- Daybeacon 46					TR on pile.	Private aid.
55110	- Daybeacon 47					SG on pile.	Private aid.
55115	- Daybeacon 48					TR on pile.	Private aid.
55120	- Daybeacon 49					SG on pile.	Private aid.
55125	- Daybeacon 51					SG on pile.	Private aid.
55130	- Daybeacon 53					SG on pile.	Private aid.
55135	- Daybeacon 55					SG on pile.	Private aid.
55140	- Daybeacon 56					TR on pile.	Private aid.
55145	- Daybeacon 58					TR on pile.	Private aid.
55150	- Daybeacon 59					SG on pile.	Private aid.
55155	- Daybeacon 60					TR on pile.	Private aid.
55160	- Daybeacon 62					TR on pile.	Private aid.
55165	- Daybeacon 63					SG on pile.	Private aid.
55170	- Daybeacon 64					TR on pile.	Private aid.
55175	- Daybeacon 65					SG on pile.	Private aid.
55180	- Daybeacon 66					TR on pile.	Private aid.
55185	- Daybeacon 68					TR on pile.	Private aid.
55190	- Daybeacon 69					SG on pile.	Private aid.
55195	- Daybeacon 71					SG on pile.	Private aid.
55200	- Daybeacon 72					TR on pile.	Private aid.
55205	- Daybeacon 74					TR on pile.	Private aid.
55210	- Daybeacon 76					TR on pile.	Private aid.
55215	- Daybeacon 77					SG on pile.	Private aid.
55220	- Daybeacon 78					TR on pile.	Private aid.
55225	- Daybeacon 79					SG on pile.	Private aid.
55230	- Daybeacon 81					SG on pile.	Private aid.
55235	- Daybeacon 83					SG on pile.	Private aid.
55240	- Daybeacon 85					SG on pile.	Private aid.
55245	- Daybeacon 87					SG on pile.	Private aid.
55250	- Daybeacon 89					SG on pile.	Private aid.
55255	- Daybeacon 91					SG on pile.	Private aid.
55260	- Daybeacon 92					TR on pile.	Private aid.

(1) No.	(2) Name and Location	(3) Position	(4) Characteristic	(5) Height	(6) Range	(7) Structure	(8) Remarks
INTRACOASTAL WATERWAY (Florida) - Seventh District							
55265	- Daybeacon 93					SG on pile.	Private aid.
55270	- Daybeacon 94					TR on pile.	Private aid.
55275	- Daybeacon 95					SG on pile.	Private aid.
55275.1	- Daybeacon 97					SG on pile.	Private aid.
55275.2	- Daybeacon 99					SG on pile.	Private aid.
Pine Island Sound							
55280	- Daybeacon 8	26 29 30 N 82 03 06 W				TR-TY on pile.	
55285	- Daybeacon 9					SG-SY on pile.	
55290	- Daybeacon 10					TR-TY on pile.	
55295	- LIGHT 11		Q G	16	4	SG-SY on pile.	
55297	- Daybeacon 11A					SG-SY on pile.	
55305	- LIGHT 12		Q R	16	3	TR-TY on pile.	
Paradise Canal							
55310	- Daybeacon 1	26 29 24 N 82 04 48 W				SG on pile.	Private aid.
55315	- Daybeacon 2					TR on pile.	Private aid.
55320	- Daybeacon 3					SG on pile.	Private aid.
55325	- Daybeacon 4					TR on pile.	Private aid.
55330	- Daybeacon 5					SG on pile.	Private aid.
55335	- Daybeacon 6					TR on pile.	Private aid.
Pine Island Shores							
55340	- Daybeacon 1	26 29 30 N 82 04 30 W				SG on pile.	Private aid.
55345	- Daybeacon 2					TR on pile.	Private aid.
55350	- Daybeacon 3					SG on pile.	Private aid.
55355	- Daybeacon 4					TR on pile.	Private aid.
55360	- Daybeacon 6					TR on pile.	Private aid.
Long Cutoff							
55365	- Daybeacon 1	26 29 18 N 82 04 42 W				SG on pile.	Private aid.
55370	- Daybeacon 2					TR on pile.	Private aid.
55375	- Daybeacon 3					SG on pile.	Private aid.
55380	- Daybeacon 4					TR on pile.	Private aid.
55385	- Daybeacon 5					SG on pile.	Private aid.
55390	- Daybeacon 7					SG on pile.	Private aid.
55395	- Daybeacon 9					SG on pile.	Private aid.

(1) No.	(2) Name and Location	(3) Position	(4) Characteristic	(5) Height	(6) Range	(7) Structure	(8) Remarks
INTRACOASTAL WATERWAY (Florida) - Seventh District							
Pine Island Sound							
55400	- LIGHT 13	26 28 49 N 82 04 48 W	FI G 4s	12	4	SG-SY on pile.	
55405	- Daybeacon 13A	26 28 37 N 82 05 08 W				SG-SY on pile.	
55410	- Daybeacon 14					TR-TY on pile.	
55415	- LIGHT 16		FI R 4s	16	4	TR-TY on pile.	
55420	- LIGHT 18		FI R 2.5s	16	3	TR-TY on pile.	
55425	- LIGHT 20	26 28 42 N 82 06 36 W	FI R 4s	16	3	TR-TY on pile.	
55430	- Daybeacon 22					TR-TY on pile.	
55435	- LIGHT 23		FI G 4s	16	4	SG-SY on pile.	
55440	- Daybeacon 24					TR-TY on pile.	
Cherry Estates							
55440.01	- Daybeacon 1	26 29 48 N 82 07 12 W				SG on pile.	Private aid.
55440.02	- Daybeacon 3					SG on pile.	Private aid.
55440.03	- Daybeacon 5					SG on pile.	Private aid.
55440.04	- Daybeacon 7					SG on pile.	Private aid.
55440.05	- Daybeacon 9					SG on pile.	Private aid.
55440.06	- Daybeacon 11					SG on pile.	Private aid.
Pine Island Sound							
55445	- LIGHT 26		Q R	16	3	TR-TY on pile.	
Blind Pass Channel							
55450	- Daybeacon 1	26 29 38 N 82 09 28 W				SG on pile.	Private aid.
55455	- Daybeacon 2					TR on pile.	Private aid.
55460	- Daybeacon 4					TR on pile.	Private aid.
55465	- Daybeacon 5					SG on pile.	Private aid.
55470	- Daybeacon 6					TR on pile.	Private aid.
55475	- Daybeacon 7					SG on pile.	Private aid.
55480	- Daybeacon 8					TR on pile.	Private aid.
55485	- Daybeacon 10					TR on pile.	Private aid.
55490	- Daybeacon 12					TR on pile.	Private aid.
55495	- Daybeacon 13					SG on pile.	Private aid.
Dinken Bayou Entrance Channel							
55500	- Daybeacon 1	26 29 29 N 82 10 36 W				SG on pile.	Private aid.
55505	- Daybeacon 4					TR on pile.	Private aid.

(1) No.	(2) Name and Location	(3) Position	(4) Characteristic	(5) Height	(6) Range	(7) Structure	(8) Remarks
INTRACOASTAL WATERWAY (Florida) - Seventh District							
55510	- Daybeacon 6					TR on pile.	Private aid.
55515	- Daybeacon 7					SG on pile.	Private aid.
55520	- Daybeacon 8					TR on pile.	Private aid.
55525	- Daybeacon 9					SG on pile.	Private aid.
55530	- Daybeacon 10					TR on pile.	Private aid.
55535	- Daybeacon 11					SG on pile.	Private aid.
55540	- Daybeacon 12					TR on pile.	Private aid.
Blind Pass Channel							
55545	- Daybeacon 14					TR on pile.	Private aid.
55550	- Daybeacon 15					SG on pile.	Private aid.
55555	- Daybeacon 16					TR on pile.	Private aid.
55560	- Daybeacon 17					SG on pile.	Private aid.
Pine Island Sound							
55565	- Daybeacon 28	26 30 30 N 82 09 00 W				TR-TY on pile.	
55570	- Daybeacon 30					TR-TY on pile.	
55575	- Daybeacon 31					SG-SY on pile.	
55580	- LIGHT 32		F I R 4s	16	3	TR-TY on pile.	
55585	- Daybeacon 33					SG-SY on pile.	
55590	- Daybeacon 34					TR-TY on pile.	
55595	- Daybeacon 35					SG-SY on pile.	
55600	- Daybeacon 36					TR-TY on pile.	
55605	- Daybeacon 37					SG-SY on pile.	
Captiva Channel							
55610	- LIGHT 2	26 32 00 N 82 10 48 W	F I R 2.5s	16	3	TR on pile.	
55615	- Daybeacon 4					TR on pile.	
55620	- Daybeacon 5					SG on pile.	
55625	- Daybeacon 6					TR on pile.	
Roosevelt Channel							
55630	- Daybeacon 8					TR on pile.	Private aid.
55635	- Daybeacon 9					SG on pile.	Private aid.
South Seas Plantation Small Boat Basin							
55640	- Daybeacon 1	26 31 36 N 82 11 18 W				SG on pile.	Private aid.
55645	- Daybeacon 2					TR on pile.	Private aid.
55650	- Daybeacon 3					SG on pile.	Private aid.
55655	- Daybeacon 4					TR on pile.	Private aid.

(1) No.	(2) Name and Location	(3) Position	(4) Characteristic	(5) Height	(6) Range	(7) Structure	(8) Remarks
INTRACOASTAL WATERWAY (Florida) - Seventh District							
55660	- Daybeacon 5					SG on pile.	Private aid.
55665	- Daybeacon 6					TR on pile.	Private aid.
Roosevelt Channel							
55670	- Daybeacon 10					TR on pile.	Private aid.
55675	- Daybeacon 11					SG on pile.	Private aid.
55680	- Daybeacon 12					TR on pile.	Private aid.
55685	- Daybeacon 13					SG on pile.	Private aid.
55690	- Daybeacon 14					TR on pile.	Private aid.
55695	- Daybeacon 15					SG on pile.	Private aid.
55700	- Daybeacon 16					TR on pile.	Private aid.
55705	- Daybeacon 17					SG on pile.	Private aid.
55710	- Daybeacon 18					TR on pile.	Private aid.
55715	- Daybeacon 19					SG on pile.	Private aid.
55720	- Daybeacon 20					TR on pile.	Private aid.
55725	- Daybeacon 21					SG on pile.	Private aid.
55730	- Daybeacon 22					TR on pile.	Private aid.
55735	- Daybeacon 24					TR on pile.	Private aid.
55740	- Daybeacon 26					TR on pile.	Private aid.
55745	- Daybeacon 27					SG on pile.	Private aid.
55750	- Daybeacon 29					SG on pile.	Private aid.
55755	- Daybeacon 31					SG on pile.	Private aid.
55760	- Daybeacon 33					SG on pile.	Private aid.
Pine Island Sound							
55765	- Daybeacon 38					TR-TY on pile.	
55770	- LIGHT 39		FIG 4s	16	4	SG-SY on pile.	
55775	- Daybeacon 40					TR-TY on pile.	
55775.5	- Daybeacon 41					SG-SY on pile.	
South Seas Plantation							
55780	- Daybeacon 1	26 33 12 N 82 10 24 W				SG on pile.	Private aid.
55785	- Daybeacon 2					TR on pile.	Private aid.
55790	- Daybeacon 3					SG on pile.	Private aid.
55795	- Daybeacon 4					TR on pile.	Private aid.
55800	- Daybeacon 5					SG on pile.	Private aid.
55805	- Daybeacon 6					TR on pile.	Private aid.
55810	- Daybeacon 7					SG on pile.	Private aid.
55815	- Daybeacon 8					TR on pile.	Private aid.

(1) No.	(2) Name and Location	(3) Position	(4) Characteristic	(5) Height	(6) Range	(7) Structure	(8) Remarks
INTRACOASTAL WATERWAY (Florida) - Seventh District							
55820	- Daybeacon 9					SG on pile.	Private aid.
55825	- Daybeacon 10					TR on pile.	Private aid.
55830	- Daybeacon 11					SG on pile.	Private aid.
55835	- Daybeacon 12					TR on pile.	Private aid.
55840	- Daybeacon 13					SG on pile.	Private aid.
55845	- Daybeacon 14					TR on pile.	Private aid.
55850	- Daybeacon 15					SG on pile.	Private aid.
55855	- Daybeacon 16					TR on pile.	Private aid.
55860	- Daybeacon 17					SG on pile.	Private aid.
55865	- Daybeacon 18					TR on pile.	Private aid.
55870	- Daybeacon 19					SG on pile.	Private aid.
55875	- Daybeacon 20					TR on pile.	Private aid.
55880	- Daybeacon 21					SG on pile.	Private aid.
Pine Island Sound							
55885	- Daybeacon 42	26 34 15 N 82 10 49 W				TR-TY on pile.	
55890	- Daybeacon 43					SG-SY on pile.	
55895	- Daybeacon 44					TR-TY on pile.	
55895.5	- Daybeacon 45					SG-SY on pile.	
55900	- LIGHT 45A		FIG 4s	12	4	SG-SY on pile.	
55905	- Daybeacon 46					TR-TY on pile.	
55910	- Daybeacon 48					TR-TY on pile.	
Safety Harbor Channel							
55915	- Daybeacon 1					SG on pile.	Private aid.
55920	- Daybeacon 2					TR on pile.	Private aid.
55925	- Daybeacon 3					SG on pile.	Private aid.
55930	- Daybeacon 4					TR on pile.	Private aid.
55935	- Daybeacon 9					SG on pile.	Private aid.
55940	- Daybeacon 11					SG on pile.	Private aid.
55945	- Daybeacon 13					SG on pile.	Private aid.
55950	- Daybeacon 14					TR on pile.	Private aid.
55955	- Daybeacon 15					SG on pile.	Private aid.
55960	- Daybeacon 17					SG on pile.	Private aid.
55965	- Daybeacon 19					SG on pile.	Private aid.
55970	SAFETY HARBOR CLUB WHARF NORTH LIGHT	26 35 54 N 82 12 54 W	FR		8	On wharf.	Private aid.

(1) No.	(2) Name and Location	(3) Position	(4) Characteristic	(5) Height	(6) Range	(7) Structure	(8) Remarks
INTRACOASTAL WATERWAY (Florida) - Seventh District							
55975	SAFETY HARBOR CLUB WHARF SOUTH LIGHT	26 35 54 N 82 12 48 W	F R	8		On wharf.	Private aid.
Pine Island Sound							
55980	- Daybeacon 49	26 36 33 N 80 12 08 W				SG-SY on pile.	
55980.5	- Daybeacon 49A					SG-SY on pile.	
55985	- Daybeacon 50					TR-TY on pile.	
55990	- LIGHT 51	26 37 07 N 82 12 23 W	FI G 4s	16	4	SG-SY on pile.	
55995	- LIGHT 52		FI R 4s	16	3	TR-TY on dolphin.	
56000	- Daybeacon 53					SG-SY on pile.	
56005	- LIGHT 54		FI R 4s	16	3	TR-TY on pile.	
56010	- Daybeacon 56					TR-TY on pile.	
56015	- Daybeacon 56A					TR-TY on pile.	
56020	- LIGHT 57		FI G 4s	16	4	SG-SY on dolphin.	
56025	- Daybeacon 58					TR-TY on pile.	
56030	- LIGHT 60		FI R 4s	16	3	TR-TY on pile.	
Cabbage Key Channel							
56035	- Daybeacon 1	26 39 18 N 82 13 06 W				SG on pile.	Private aid.
56040	- Daybeacon 2					TR on pile.	Private aid.
56045	- Daybeacon 3					SG on pile.	Private aid.
56050	- Daybeacon 4					TR on pile.	Private aid.
56060	- Daybeacon 6					TR on pile.	Private aid.
56065	- Daybeacon 8					TR on pile.	Private aid.
56070	- Daybeacon 10					TR on pile.	Private aid.
Pine Island Sound							
56075	- Daybeacon 61					SG-SY on pile.	
Useppa Island Homeowners							
56080	- Daybeacon 1	26 39 30 N 82 12 54 W				SG on pile.	Private aid.
56085	- Daybeacon 2					TR on pile.	Private aid.
56090	- Daybeacon 3					SG on pile.	Private aid.
56095	- Daybeacon 4					TR on pile.	Private aid.
Pine Island Sound							
56100	- Daybeacon 62					TR-TY on pile.	
56105	- LIGHT 63	26 40 01 N 82 13 16 W	FI G 4s	16	4	SG-SY on pile.	
56110	- LIGHT 64		FI R 4s	16	3	TR-TY on dolphin.	

(1) No.	(2) Name and Location	(3) Position	(4) Characteristic	(5) Height	(6) Range	(7) Structure	(8) Remarks
INTRACOASTAL WATERWAY (Florida) - Seventh District							
56115	- Daybeacon 65					SG-SY on pile.	
56120	- Daybeacon 67					SG-SY on pile.	
56125	- LIGHT 69	26 41 17 N 82 13 43 W	FIG 4s	16	4	SG-SY on dolphin.	
56130	- Daybeacon 71					SG-SY on pile.	
56135	- Daybeacon 72	26 41 39 N 82 13 59 W				TR-TY on pile.	
56137	- Daybeacon 74					TR-TY on pile.	
56140	- LIGHT 75		FIG 4s	16	4	SG-SY on pile.	
56145	- LIGHT 76		FIR 2.5s	15	3	TR-TY on pile.	
Useppa Island							
56150	- Daybeacon 2	26 40 20 N 82 13 09 W				TR on pile.	
56155	- Daybeacon 3					SG on pile.	
56160	- Daybeacon 4					TR on pile.	
56165	- Daybeacon 5					SG on pile.	
Useppa Island Club Channel							
56170	- Daybeacon 1	26 40 12 N 82 13 12 W				SG on pile.	Private aid.
56175	- Daybeacon 2					TR on pile.	Private aid.
56180	- Daybeacon 3					SG on pile.	Private aid.
56185	- Daybeacon 4					TR on pile.	Private aid.
56190	- Daybeacon 5					SG on pile.	Private aid.
56195	- Daybeacon 6					TR on pile.	Private aid.
56200	- Daybeacon 7					SG on pile.	Private aid.
56205	- Daybeacon 8					TR on pile.	Private aid.
56210	- Daybeacon 9					SG on pile.	Private aid.
56215	- Daybeacon 10					TR on pile.	Private aid.
56220	- Daybeacon 11					SG on pile.	Private aid.
56225	- Daybeacon 12					TR on pile.	Private aid.
Wilson Cut Channel							
56230	- Daybeacon 1	26 40 30 N 82 11 36 W				SG on pile.	Private aid.
56235	- Daybeacon 2					TR on pile.	Private aid.
56240	- Daybeacon 3					SG on pile.	Private aid.
56245	- Daybeacon 4					TR on pile.	Private aid.
56250	- Daybeacon 5					SG on pile.	Private aid.
56255	- Daybeacon 6					TR on pile.	Private aid.
56260	- Daybeacon 7					SG on pile.	Private aid.

(1) No.	(2) Name and Location	(3) Position	(4) Characteristic	(5) Height	(6) Range	(7) Structure	(8) Remarks
INTRACOASTAL WATERWAY (Florida) - Seventh District							
56265	- Daybeacon 8					TR on pile.	Private aid.
56270	- Daybeacon 9					SG on pile.	Private aid.
56275	- Daybeacon 10					TR on pile.	Private aid.
56280	- Daybeacon 11					SG on pile.	Private aid.
56285	- Daybeacon 12					TR on pile.	Private aid.
56290	- Daybeacon 13					SG on pile.	Private aid.
56295	- Daybeacon 14					TR on pile.	Private aid.
56300	- Daybeacon 15					SG on pile.	Private aid.
56305	- Daybeacon 16					TR on pile.	Private aid.
56310	- Daybeacon 17					SG on pile.	Private aid.
56315	- Daybeacon 18					TR on pile.	Private aid.
56320	- Daybeacon 19					SG on pile.	Private aid.
56325	- Daybeacon 20					TR on pile.	Private aid.
56330	- Daybeacon 21					SG on pile.	Private aid.
56335	- Daybeacon 22					TR on pile.	Private aid.
56340	- Daybeacon 23					SG on pile.	Private aid.
56345	- Daybeacon 24					TR on pile.	Private aid.
56350	- Daybeacon 25					SG on pile.	Private aid.
56355	- Daybeacon 26					TR on pile.	Private aid.
Pine Island Sound							
56360	Patricio Island Daybeacon 6					TR on pile.	
56365	Patricio Island Daybeacon 7					SG on pile.	
Jug Creek Shoal							
56370	- LIGHT 8		F I R 4s	16	3	TR on pile.	
56375	- Daybeacon 9					SG on pile.	
56380	- Daybeacon 11					SG on pile.	
Jug Creek Channel							
56385	- Daybeacon 1	26 42 05 N 82 10 56 W				SG on pile.	Private aid.
56390	- Daybeacon 2					TR on pile.	Private aid.
56395	- Daybeacon 4					TR on pile.	Private aid.
56400	- Daybeacon 6					TR on pile.	Private aid.
56405	- Daybeacon 8					TR on pile.	Private aid.
56410	- Daybeacon 10					TR on pile.	Private aid.
56415	- Daybeacon 11					SG on pile.	Private aid.
56420	- Daybeacon 12					TR on pile.	Private aid.
56430	- Daybeacon 14					TR on pile.	Private aid.

(1) No.	(2) Name and Location	(3) Position	(4) Characteristic	(5) Height	(6) Range	(7) Structure	(8) Remarks
INTRACOASTAL WATERWAY (Florida) - Seventh District							
56435	- Daybeacon 16					TR on pile.	Private aid.
56440	- Daybeacon 18					TR on pile.	Private aid.
56445	- Daybeacon 20					TR on pile.	Private aid.
56450	- Daybeacon 22					TR on pile.	Private aid.
56460	- Daybeacon 24					TR on pile.	Private aid.
56465	- Daybeacon 26					TR on pile.	Private aid.
56470	- Daybeacon 28					TR on pile.	Private aid.
56475	- Daybeacon 30					TR on pile.	Private aid.
56490	- Daybeacon 35					SG on pile.	Private aid.
56495	- Daybeacon 37					SG on pile.	Private aid.
Seagull Bay							
56507	- Daybeacon 1	26 42 12 N 82 09 48 W				SG on pile.	Private aid.
56507.5	- Daybeacon 2					TR on pile.	Private aid.
56508	- Daybeacon 4					TR on pile.	Private aid.
Pine Island East Channel							
56509	- Daybeacon 1	26 42 14 N 82 08 48 W				SG on pile.	Private aid.
56509.1	- Daybeacon 2					TR on pile.	Private aid.
56509.2	- Daybeacon 4					TR on pile.	Private aid.
56509.3	- Daybeacon 5					SG on pile.	Private aid.
56509.4	- Daybeacon 7					SG on pile.	Private aid.
56509.5	- Daybeacon 9					SG on pile.	Private aid.
56509.6	- Daybeacon 11					SG on pile.	Private aid.
56509.7	- Daybeacon 13					SG on pile.	Private aid.
56509.8	- Junction Daybeacon A					JR on pile.	Private aid.
Pine Island West Channel							
56509.9	- Daybeacon 1	26 42 09 N 82 09 00 W				SG on pile.	Private aid.
56510	- Daybeacon 3					SG on pile.	Private aid.
56510.1	- Daybeacon 5					SG on pile.	Private aid.

Section 40

Intracoastal Waterway Florida - Charlotte Harbor to Midnight Pass Lagoon

(1) No.	(2) Name and Location	(3) Position	(4) Characteristic	(5) Height	(6) Range	(7) Structure	(8) Remarks
INTRACOASTAL WATERWAY (Florida) - Seventh District							
CHARLOTTE HARBOR TO TAMPA BAY (Chart 11425)							
Charlotte Harbor							
Gasparilla Sound Channel							
56512	- LIGHT 1	26 44 24 N 82 15 00 W	FI G 2.5s	16	4	SG-SY on pile.	
56515	- Daybeacon 2					TR-TY on pile.	
56520	- Daybeacon 3					SG-SY on pile.	
56525	- Daybeacon 4					TR-TY on pile.	
56530	- Daybeacon 5					SG-SY on pile.	
56535	- Daybeacon 6					TR-TY on pile.	
56540	- Daybeacon 7					SG-SY on pile.	
56545	- LIGHT 8		FI R 4s	16	3	TR-TY on pile.	
56550	- Daybeacon 9					SG-SY on pile.	
56555	- Daybeacon 11					SG-SY on pile.	
Gasparilla Island							
56560	- Daybeacon 1	26 47 12 N 82 15 00 W				SG on pile.	Private aid.
56565	- Daybeacon 2					TR on pile.	Private aid.
56570	- Daybeacon 3					SG on pile.	Private aid.
56575	- Daybeacon 4					TR on pile.	Private aid.
56580	- Daybeacon 5					SG on pile.	Private aid.
56585	- Daybeacon 6					TR on pile.	Private aid.
56590	- Daybeacon 7					SG on pile.	Private aid.
56595	- Daybeacon 9					SG on pile.	Private aid.
56600	- Daybeacon 11					SG on pile.	Private aid.
56605	- Daybeacon 13					SG on pile.	Private aid.
56610	- Daybeacon 15					SG on pile.	Private aid.
Gasparilla Sound Channel							
56615	- Daybeacon 12					TR-TY on pile.	
56620	- LIGHT 13		FI G 4s	16	5	SG-SY on pile.	
56625	- Daybeacon 14					TR-TY on pile.	
56630	- Daybeacon 16					TR-TY on pile.	
56635	- Daybeacon 17					SG-SY on pile.	

(1) No.	(2) Name and Location	(3) Position	(4) Characteristic	(5) Height	(6) Range	(7) Structure	(8) Remarks
INTRACOASTAL WATERWAY (Florida) - Seventh District							
56640	- Daybeacon 19					SG-SY on pile.	
56645	- LIGHT 20		FI R 4s	16	3	TR-TY on pile.	
56650	- Daybeacon 21					SG-SY on pile.	
Fishery Restaurant Channel							
56655	- Daybeacon 1	26 49 36 N 82 16 00 W				SG on pile.	Private aid.
56660	- Daybeacon 2					TR on pile.	Private aid.
56665	- Daybeacon 3					SG on pile.	Private aid.
56670	- Daybeacon 5					SG on pile.	Private aid.
56675	- Daybeacon 7					SG on pile.	Private aid.
56680	- Daybeacon 8					TR on pile.	Private aid.
56685	- Daybeacon 10					TR on pile.	Private aid.
Gasparilla Marina Channel							
56690	- Daybeacon 1	26 49 30 N 82 15 54 W				SG on pile.	Private aid.
56695	- Daybeacon 2					TR on pile.	Private aid.
56700	- Daybeacon 3					SG on pile.	Private aid.
56705	- Daybeacon 4					TR on pile.	Private aid.
56710	- Daybeacon 5					SG on pile.	Private aid.
56715	- Daybeacon 6					TR on pile.	Private aid.
56720	- Daybeacon 7					SG on pile.	Private aid.
56725	- Daybeacon 8					TR on pile.	Private aid.
56730	- Daybeacon 9					SG on pile.	Private aid.
56735	- Daybeacon 10					TR on pile.	Private aid.
56740	- Daybeacon 11					SG on pile.	Private aid.
56745	- Daybeacon 12					TR on pile.	Private aid.
56750	- Daybeacon 13					SG on pile.	Private aid.
56755	- Daybeacon 14					TR on pile.	Private aid.
56760	- Daybeacon 15					SG on pile.	Private aid.
56765	- Daybeacon 16					TR on pile.	Private aid.
56770	- Daybeacon 17					SG on pile.	Private aid.
56775	- Daybeacon 18					TR on pile.	Private aid.
Placida Pier							
56777	- NORTHWEST OBSTRUCTION LIGHT	26 49 36 N 82 16 00 W	FI W 4s			NW on pile worded DANGER SUBMERGED PILINGS.	Private aid.
56777.5	- SOUTHWEST OBSTRUCTION LIGHT	26 49 36 N 82 16 00 W	FI W 2.5s			NW on pile worded DANGER SUBMERGED PILINGS.	Private aid.
56778	- NORTHEAST OBSTRUCTION LIGHT	26 49 36 N 82 16 00 W	FI W 4s			NW on pile worded DANGER SUBMERGED PILINGS.	Private aid.

(1) No.	(2) Name and Location	(3) Position	(4) Characteristic	(5) Height	(6) Range	(7) Structure	(8) Remarks
INTRACOASTAL WATERWAY (Florida) - Seventh District							
56778.5	- SOUTHEAST OBSTRUCTION LIGHT	26 49 36 N 82 16 00 W	FI W 2.5s			NW on pile worded DANGER SUBMERGED PILINGS.	Private aid.
	Uncle Henry's Marina						
56780	- Daybeacon 1	26 49 30 N 82 16 06 W				SG on pile.	Private aid.
56785	- Daybeacon 2					TR and NL on pile; NL worded UNCLE HENRY'S MARINA.	Private aid.
56790	- Daybeacon 3					SG on pile.	Private aid.
56795	- Daybeacon 4					TR on pile.	Private aid.
56800	- Daybeacon 5					SG on pile.	Private aid.
56805	- Daybeacon 7					SG on pile.	Private aid.
56810	- Daybeacon 8					TR on pile.	Private aid.
56815	- Daybeacon 9					SG on pile.	Private aid.
56820	- Daybeacon 10					TR on pile.	Private aid.
56825	- Daybeacon 11					SG on pile.	Private aid.
56830	- Daybeacon 12					TR on pile.	Private aid.
56835	- Daybeacon 13					SG on pile.	Private aid.
56840	- Daybeacon 14					TR on pile.	Private aid.
56845	- Daybeacon 15					SG on pile.	Private aid.
56850	- Daybeacon 16					TR on pile.	Private aid.
56865	- Daybeacon 19					SG on pile.	Private aid.
56870	- Daybeacon 20					TR on pile.	Private aid.
56875	- Daybeacon 21					SG on pile.	Private aid.
56880	- Daybeacon 22					TR on pile.	Private aid.
56885	- Daybeacon 23					SG on pile.	Private aid.
56890	- Daybeacon 24					TR on pile.	Private aid.
56895	- Daybeacon 25					SG on pile.	Private aid.
56900	- Daybeacon 26					TR on pile.	Private aid.
56905	- Daybeacon 27					SG on pile.	Private aid.
56910	- Daybeacon 28					TR on pile.	Private aid.
56915	- Daybeacon 29					SG on pile.	Private aid.
56920	- Daybeacon 30					TR on pile.	Private aid.
56925	- Daybeacon 31					SG on pile.	Private aid.
56930	- Daybeacon 32					TR on pile.	Private aid.
56935	- Daybeacon 33					SG on pile.	Private aid.
56940	- Daybeacon 34					TR on pile.	Private aid.
56945	- Daybeacon 35					SG on pile.	Private aid.
56950	- Daybeacon 36					TR on pile.	Private aid.

(1) No.	(2) Name and Location	(3) Position	(4) Characteristic	(5) Height	(6) Range	(7) Structure	(8) Remarks
INTRACOASTAL WATERWAY (Florida) - Seventh District							
56955	- Daybeacon 37					SG on pile.	Private aid.
56960	- Daybeacon 38					TR on pile.	Private aid.
56965	- Daybeacon 39					SG on pile.	Private aid.
56970	- Daybeacon 40					TR on pile.	Private aid.
56975	- Daybeacon 41					SG on pile.	Private aid.
56980	- Daybeacon 42					TR on pile.	Private aid.
56985	- Daybeacon 43					SG on pile.	Private aid.
56990	- Daybeacon 44					TR on pile.	Private aid.
57000	- Daybeacon 46					TR on pile.	Private aid.
57005	- Daybeacon 47					SG on pile.	Private aid.
57010	- Daybeacon 48					TR on pile.	Private aid.
57020	- Daybeacon 50					TR on pile.	Private aid.
Gasparilla Sound Channel							
57025	- Daybeacon 22	26 49 40 N 82 16 17 W				TR-TY on pile.	
57030	- LIGHT 23		FI G 4s	12	4	SG-SY on pile.	Higher intensity beam up and downstream.
57035	- Daybeacon 24					TR-TY on pile.	
57040	- Daybeacon 24A					TR-TY on pile.	
57045	- Daybeacon 25					SG-SY on pile.	
57050	- LIGHT 26		FI R 4s	16	3	TR-TY on pile.	
57055	- Daybeacon 27	26 50 21 N 82 16 57 W				SG-SY on pile.	
57060	- Daybeacon 28					TR-TY on pile.	
57065	- LIGHT 29		FI G 4s	16	4	SG-SY on pile.	
57070	- Daybeacon 30					TR-TY on pile.	
57075	- Daybeacon 30A					TR-TY on pile.	
57080	- Daybeacon 31					SG-SY on pile.	
57085	- Daybeacon 32					TR-TY on pile.	
57090	- LIGHT 33		FI G 4s	16	4	SG-SY on pile.	
Don Pedro Island State Recreational Area							
57095	- Buoy 1	26 50 48 N 82 17 48 W				Green can.	Private aid.
57100	- Buoy 2					Red nun.	Private aid.
57105	- Buoy 3					Green can.	Private aid.
57110	- Buoy 4					Red nun.	Private aid.
57115	- Buoy 5					Green can.	Private aid.
57120	- Buoy 6					Red nun.	Private aid.

(1) No.	(2) Name and Location	(3) Position	(4) Characteristic	(5) Height	(6) Range	(7) Structure	(8) Remarks
INTRACOASTAL WATERWAY (Florida) - Seventh District							
57125	- Buoy 7					Green can.	Private aid.
57130	- Buoy 8					Red nun.	Private aid.
Gasparilla Sound Channel							
57135	- Daybeacon 35					SG-SY on pile.	
Lemon Bay Channel							
57140	- Daybeacon 2	26 51 06 N 82 18 00 W				TR-TY on pile.	
57145	- LIGHT 3		FIG 4s	16	4	SG-SY on pile.	
57150	- Daybeacon 4					TR-TY on pile.	
57155	- Daybeacon 5					SG-SY on pile.	
57160	- Daybeacon 7					SG-SY on pile.	
57165	- Daybeacon 8					TR-TY on pile.	
57170	- Daybeacon 9					SG-SY on pile.	
57175	- Daybeacon 9A					SG-SY on pile.	
Knights Pass Channel							
57180	- Daybeacon 1	26 52 48 N 82 19 12 W				SG on pile.	Private aid.
57185	- Daybeacon 2					TR on pile.	Private aid.
57190	- Daybeacon 3					SG on pile.	Private aid.
57195	- Daybeacon 4					TR on pile.	Private aid.
57200	- Daybeacon 5					SG on pile.	Private aid.
57205	- Daybeacon 6					TR on pile.	Private aid.
57210	- Daybeacon 7					SG on pile.	Private aid.
57215	- Daybeacon 8					TR on pile.	Private aid.
57220	- Daybeacon 9					SG on pile.	Private aid.
57225	- Daybeacon 10					TR on pile.	Private aid.
57235	- Daybeacon 12					TR on pile.	Private aid.
57240	- Daybeacon 14					TR on pile.	Private aid.
57245	- Daybeacon 16					TR on pile.	Private aid.
Lemon Bay Channel							
57250	- Daybeacon 10					TR-TY on pile.	
57255	- LIGHT 11		FIG 4s	16	4	SG-SY on pile.	
57260	- Daybeacon 12					TR-TY on pile.	
57265	- Daybeacon 13					SG-SY on pile.	
57270	- LIGHT 14	26 53 39 N 82 19 20 W	FIR 4s	16	3	TR-TY on pile.	
57275	- Daybeacon 15					SG-SY on pile.	
57275.5	- Daybeacon 16					TR-TY on pile.	

(1) No.	(2) Name and Location	(3) Position	(4) Characteristic	(5) Height	(6) Range	(7) Structure	(8) Remarks
INTRACOASTAL WATERWAY (Florida) - Seventh District							
57280	- Daybeacon 17					SG-SY on pile.	
	Daughtrey Landing						
57285	- Daybeacon 1	26 54 06 N 82 19 42 W				SG on pile.	Private aid.
57290	- Daybeacon 2					TR on pile.	Private aid.
57295	- Daybeacon 3					SG on pile.	Private aid.
57300	- Daybeacon 4					TR on pile.	Private aid.
57305	- Daybeacon 5					SG on pile.	Private aid.
57310	- Daybeacon 6					TR on pile.	Private aid.
	Lemon Bay Channel						
57315	- Daybeacon 17A	26 54 18 N 82 19 54 W				SG-SY on pile.	
57320	- Daybeacon 18					TR-TY on pile.	
57325	- Daybeacon 19					SG-SY on pile.	
57330	- LIGHT 19A		FI G 4s	16	4	SG-SY on pile.	
57335	- Daybeacon 20					TR-TY on pile.	
57340	- Daybeacon 20A					TR-TY on pile.	
57345	- Daybeacon 21					SG-SY on pile.	
57350	- Daybeacon 21A					SG-SY on pile.	
57355	- LIGHT 22		FI R 2.5s	16	3	TR-TY on pile.	
	Gottfried Creek						
57357	- Daybeacon 1	26 56 06 N 82 21 06 W				SG on pile.	Private aid.
57357.1	- Daybeacon 2					TR on pile.	Private aid.
57357.2	- Daybeacon 3					SG on pile.	Private aid.
57357.3	- Daybeacon 4					TR on pile.	Private aid.
57357.4	- Daybeacon 5					SG on pile.	Private aid.
57357.5	- Daybeacon 6					TR on pile.	Private aid.
57357.6	- Daybeacon 8					TR on pile.	Private aid.
57357.7	- Daybeacon 10					TR on pile.	Private aid.
57357.8	- Daybeacon 12					TR on pile.	Private aid.
57357.9	- Daybeacon 14					TR on pile.	Private aid.
57358	- Daybeacon 16					TR on pile.	Private aid.
57358.1	- Daybeacon 18					TR on pile.	Private aid.
57358.2	- Daybeacon 20					TR on pile.	Private aid.
57358.3	- Daybeacon 22					TR on pile.	Private aid.
57358.4	- Daybeacon 23					SG on pile.	Private aid.
57358.5	- Daybeacon 24					TR on pile.	Private aid.

(1) No.	(2) Name and Location	(3) Position	(4) Characteristic	(5) Height	(6) Range	(7) Structure	(8) Remarks
INTRACOASTAL WATERWAY (Florida) - Seventh District							
57358.6	- Daybeacon 25					SG on pile.	Private aid.
57358.7	- Daybeacon 26					TR on pile.	Private aid.
57358.8	- Daybeacon 27					SG on pile.	Private aid.
57359	- Daybeacon 28					TR on pile.	Private aid.
Englewood Channel							
57359.1	- Daybeacon 2	26 56 12 N 82 21 20 W				TR on pile.	Private aid.
57359.11	- Daybeacon 18					TR on pile.	Private aid.
57359.12	- Daybeacon 20					TR on pile.	Private aid.
57359.13	- Daybeacon 22					TR on pile.	Private aid.
57359.2	- Daybeacon 3					SG on pile.	Private aid.
57359.3	- Daybeacon 4					TR on pile.	Private aid.
57359.4	- Daybeacon 6					TR on pile.	Private aid.
57359.5	- Daybeacon 8					TR on pile.	Private aid.
57359.6	- Daybeacon 10					TR on pile.	Private aid.
57359.7	- Daybeacon 12					TR on pile.	Private aid.
57359.8	- Daybeacon 14					TR on pile.	Private aid.
57359.9	- Daybeacon 16					TR on pile.	Private aid.
Lemon Bay Channel							
57360	- LIGHT 24		F I R 6s	16	4	TR-TY on pile.	
57365	- Daybeacon 25					SG-SY on pile.	
57366.1	- Daybeacon 13	26 55 51 N 82 21 32 W				SG on pile.	Private aid.
57366.2	- Daybeacon 14					TR on pile.	Private aid.
57366.3	- Daybeacon 15					SG on pile.	Private aid.
57366.4	- Daybeacon 17					SG on pile.	Private aid.
57366.5	- Northeast Obstruction Daybeacon					NW on pile.	Private aid.
57366.6	- Northwest Obstruction Daybeacon					NW on pile.	Private aid.
57366.7	- Southwest Obstruction Daybeacon					NW on pile.	Private aid.
57366.8	- Southeast Obstruction Daybeacon					NW on pile.	Private aid.
Bayview Channel							
57370	- Daybeacon 1	26 56 36 N 82 21 30 W				SG on pile.	Private aid.
57375	- Daybeacon 2					TR on pile.	Private aid.
57380	- Daybeacon 3					SG on pile.	Private aid.
57385	- Daybeacon 4					TR on pile.	Private aid.

(1) No.	(2) Name and Location	(3) Position	(4) Characteristic	(5) Height	(6) Range	(7) Structure	(8) Remarks
INTRACOASTAL WATERWAY (Florida) - Seventh District							
57390	- Daybeacon 5					SG on pile.	Private aid.
57395	- Daybeacon 6					TR on pile.	Private aid.
57400	- Daybeacon 7					SG on pile.	Private aid.
57405	- Daybeacon 8					TR on pile.	Private aid.
57410	- Daybeacon 9					SG on pile.	Private aid.
57415	- Daybeacon 10					TR on pile.	Private aid.
Lemon Bay Channel							
57420	- Daybeacon 26					TR-TY on pile.	
57425	- LIGHT 27		FI G 4s	16	4	SG-SY on pile.	
57430	- Daybeacon 28					TR-TY on pile.	
Indian Mound Park							
57435	- Daybeacon 1	26 57 42 N 82 22 18 W				SG on pile.	Private aid.
57440	- Daybeacon 2					TR on pile.	Private aid.
57445	- Daybeacon 3					SG on pile.	Private aid.
Lemon Bay Channel							
57450	- Daybeacon 28A					TR-TY on pile.	
57455	- LIGHT 28B		Q R	16	3	TR-TY on pile.	
57460	- Daybeacon 29					SG-SY on pile.	
57465	- Daybeacon 30					TR-TY on pile.	
Royal Palm Marina							
57470	- Buoy 1	26 58 06 N 82 22 42 W				Green can.	Private aid.
57475	- Buoy 2					Red nun.	Private aid.
57480	- Buoy 4					Red nun.	Private aid.
57485	- Buoy 5					Green can.	Private aid.
57490	- Buoy 6					Red nun.	Private aid.
57495	- Buoy 8					Red nun.	Private aid.
57500	- Buoy 10					Red nun.	Private aid.
57505	- Buoy 11					Green can.	Private aid.
57510	- Buoy 12					Red nun.	Private aid.
57515	- Buoy 13					Green can.	Private aid.
57520	- Buoy 14					Red nun.	Private aid.
57525	- Buoy 15					Green can.	Private aid.
57530	- Buoy 16					Red nun.	Private aid.
57535	- Buoy 18					Red nun.	Private aid.

(1) No.	(2) Name and Location	(3) Position	(4) Characteristic	(5) Height	(6) Range	(7) Structure	(8) Remarks
INTRACOASTAL WATERWAY (Florida) - Seventh District							
Lemon Bay Channel							
57540	- Daybeacon 31					SG-SY on pile.	
57545	- LIGHT 32		FI R 4s	16	3	TR-TY on pile.	
57550	- Daybeacon 33					SG-SY on pile.	
57555	- Daybeacon 35					SG-SY on pile.	
Lemon Bay							
57560	- Daybeacon 1	26 59 12 N 82 23 36 W				SG on pile.	Private aid.
57565	- Daybeacon 2					TR on pile.	Private aid.
57570	- Daybeacon 3					SG on pile.	Private aid.
57575	- Daybeacon 4					TR on pile.	Private aid.
57580	- Daybeacon 5					SG on pile.	Private aid.
57585	- Daybeacon 6					TR on pile.	Private aid.
57590	- Daybeacon 7					SG on pile.	Private aid.
57595	- Daybeacon 8					TR on pile.	Private aid.
Lemon Bay Channel							
57600	- Daybeacon 36					TR-TY on pile.	
57605	- LIGHT 37		FI G 4s	16	4	SG-SY on pile.	
57610	- Daybeacon 37A					SG-SY on pile.	
57615	- Daybeacon 38					TR-TY on pile.	
Forked Creek							
57617	- Daybeacon 1	26 59 24 N 82 23 54 W				SG on pile.	Private aid.
57617.3	- Daybeacon 2					TR on pile.	Private aid.
57617.5	- Daybeacon 3					SG on pile.	Private aid.
57617.7	- Daybeacon 4					TR on pile.	Private aid.
57617.9	- Daybeacon 5					SG on pile.	Private aid.
57618	- Daybeacon 6					TR on pile.	Private aid.
57618.3	- Daybeacon 7					SG on pile.	Private aid.
57618.5	- Daybeacon 8					TR on pile.	Private aid.
57618.7	- Daybeacon 9					SG on pile.	Private aid.
57618.9	- West Obstruction Daybeacon	26 59 48 N 82 23 24 W				NW on pile worded DANGER SHOAL.	Private aid.
57619	- North Obstruction Daybeacon	26 59 48 N 82 23 18 W				NW on pile worded DANGER SHOAL.	Private aid.
57619.3	- East Obstruction Daybeacon	26 59 48 N 82 23 18 W				NW on pile worded DANGER SHOAL.	Private aid.
57619.4	North East Obstruction Daybeacon	26 59 54 N 82 23 12 W				NW on pile worded DANGER SHOAL.	Private aid.

(1) No.	(2) Name and Location	(3) Position	(4) Characteristic	(5) Height	(6) Range	(7) Structure	(8) Remarks
INTRACOASTAL WATERWAY (Florida) - Seventh District							
57619.5	South East Obstruction Daybeacon	26 59 54 N 82 23 12 W				NW on pile worded DANGER SHOAL.	Private aid.
Lemon Bay Channel							
57620	- LIGHT 39		FI G 4s	16	4	SG-SY on pile.	
57625	- Daybeacon 40					TR-TY on pile.	
57630	- Daybeacon 41					SG-SY on pile.	
57635	- LIGHT 42		FI R 4s	16	3	TR-TY on pile.	
57640	- Daybeacon 43					SG-SY on pile.	
57645	- Daybeacon 45					SG-SY on pile.	
57650	- Daybeacon 46					TR-TY on pile.	
57655	- LIGHT 47		FI G 4s	16	4	SG-SY on pile.	
57660	- Daybeacon 48					TR-TY on pile.	
57665	- Daybeacon 49					SG-SY on pile.	
57670	- Daybeacon 50	27 02 20 N 82 25 40 W				TR-TY on pile.	
57675	- LIGHT 51	27 02 36 N 82 25 54 W	FI G 4s	12	4	SG-SY on pile.	
57677	- Daybeacon 51A					SG on pile.	
57680	- Daybeacon 52					TR-TY on pile.	
57680.1	- Daybeacon 52A					TR-TY on pile.	
57685	- LIGHT 53	27 03 12 N 82 26 20 W	Q G	16	3	SG-SY on pile.	
Roberts Bay							
Hatchett Creek Channel							
57690	- Daybeacon 4					TR-TY on pile.	
57695	- LIGHT 5	27 06 18 N 82 26 48 W	Q G	16	3	SG-SY on pile.	
57700	- Daybeacon 6					TR-TY on pile.	
57705	- Daybeacon 8					TR-TY on pile.	
Roberts Bay Channel							
57710	- Daybeacon 9					SG-SY on pile.	
57715	- LIGHT 10		FI R 4s	16	3	TR-TY on pile.	
Eagle Point							
57720	- Daybeacon 1	27 06 36 N 82 27 00 W				SG on pile.	Private aid.
57725	- Daybeacon 2					TR on pile.	Private aid.
57730	- Daybeacon 3					SG on pile.	Private aid.
57735	- Daybeacon 4					TR on pile.	Private aid.
57740	- Daybeacon 5					SG on pile.	Private aid.

(1) No.	(2) Name and Location	(3) Position	(4) Characteristic	(5) Height	(6) Range	(7) Structure	(8) Remarks
INTRACOASTAL WATERWAY (Florida) - Seventh District							
57745	- Daybeacon 6					TR on pile.	Private aid.
Roberts Bay Channel							
57750	- Daybeacon 11					SG-SY on pile.	
57755	- Daybeacon 12					TR-TY on pile.	
57760	- LIGHT 13		Q G	16	3	SG-SY on pile.	
57765	- Daybeacon 14					TR-TY on pile.	
57770	- Daybeacon 15					SG-SY on pile.	
57775	- LIGHT 16	27 06 47 N 82 27 36 W	F I R 4s	16	3	TR-TY on pile.	
57775.5	- Daybeacon 17					SG-SY on pile.	
57776	Higel Park North Channel Buoy 1	27 06 42 N 83 27 36 W				Green can.	Private aid.
57777	Higel Park South Channel Buoy 3					Green can.	Private aid.
Higel Park Boat Ramp							
57777.1	- Daybeacon 1	27 06 36 N 82 27 54 W				SG on pile.	Private aid.
57777.2	- Daybeacon 2					TR on pile.	Private aid.
57777.3	- Daybeacon 3					SG on pile.	Private aid.
57777.4	- Daybeacon 5					SG on pile.	Private aid.
57777.5	- Daybeacon 6					TR on pile.	Private aid.
57777.6	- Daybeacon 7					SG on pile.	Private aid.
57777.7	- Daybeacon 8					TR on pile.	Private aid.
57777.8	- Daybeacon 9					SG on pile.	Private aid.
57777.9	- Daybeacon 11					SG on pile.	Private aid.
57778	- Daybeacon 12					TR on pile.	Private aid.
Venice Inlet - Siesta Key							
Lyons Bay							
57780	- Daybeacon 1	27 06 54 N 82 27 48 W				SG on pile.	Private aid.
57785	- Daybeacon 2					TR on pile.	Private aid.
57790	- Daybeacon 3					SG on pile.	Private aid.
57795	- Daybeacon 4					TR on pile.	Private aid.
57800	- Daybeacon 5					SG on pile.	Private aid.
57805	- Daybeacon 6					TR on pile.	Private aid.
57810	- Daybeacon 7					SG on pile.	Private aid.
57815	- Daybeacon 8					TR on pile.	Private aid.
57820	- Daybeacon 9					SG on pile.	Private aid.
57825	- Daybeacon 10					TR on pile.	Private aid.

(1) No.	(2) Name and Location	(3) Position	(4) Characteristic	(5) Height	(6) Range	(7) Structure	(8) Remarks
INTRACOASTAL WATERWAY (Florida) - Seventh District							
57830	- Daybeacon 11					SG on pile.	Private aid.
Venice Inlet - Siesta Key							
57835	- LIGHT 1	27 06 48 N 82 27 46 W	FI G 4s	16	4	SG-SY on pile.	
57840	- Daybeacon 3					SG-SY on pile.	
57850	- LIGHT 4	27 06 52 N 82 27 48 W	FI R 2.5s	16	3	TR-TY on pile.	
57855	- Daybeacon 4A					TR-TY on pile.	
57860	- LIGHT 5		FI G 4s	12	4	SG-SY on pile.	Obscured from 000° to 090°.
57865	- Daybeacon 6					TR-TY on pile.	
57870	- Daybeacon 7					SG-SY on pile.	
57875	- Daybeacon 8					TR-TY on pile.	
57880	- LIGHT 9		FI G 4s	18	4	SG-SY on pile.	
57885	- Daybeacon 10					TR-TY on pile.	
57890	- LIGHT 12		FI R 4s	16	3	TR-TY on pile.	
57895	- Daybeacon 13					SG-SY on pile.	
57900	- Daybeacon 14					TR-TY on pile.	
57905	- Daybeacon 15					SG-SY on pile.	
57910	- LIGHT 16		FI R 4s	16	3	TR-TY on pile.	
57915	- Daybeacon 17					SG-SY on pile.	
57920	- Daybeacon 19					SG-SY on pile.	
57925	- Daybeacon 20					TR-TY on pile.	
57930	- Daybeacon 21					SG-SY on pile.	
57935	- Daybeacon 22					TR-TY on pile.	
57940	- LIGHT 23		FI G 4s	16	4	SG-SY on pile.	
57945	- Daybeacon 25					SG-SY on pile.	
South Creek							
57950	- Daybeacon 2	27 10 06 N 82 29 12 W				TR on pile.	Private aid.
57965	- Daybeacon 7					SG on pile.	Private aid.
57970	- Daybeacon 9					SG on pile.	Private aid.
57975	- Daybeacon 11					SG on pile.	Private aid.
57980	- Daybeacon 13					SG on pile.	Private aid.
57985	- Daybeacon 15					SG on pile.	Private aid.
57990	- Daybeacon 17					SG on pile.	Private aid.
57995	- Daybeacon 19					SG on pile.	Private aid.
58005	- Daybeacon 21					SG on pile.	Private aid.

(1) No.	(2) Name and Location	(3) Position	(4) Characteristic	(5) Height	(6) Range	(7) Structure	(8) Remarks
INTRACOASTAL WATERWAY (Florida) - Seventh District							
Venice Inlet - Siesta Key							
58010	- Daybeacon 27					SG-SY on pile.	
58015	- LIGHT 28	27 10 12 N 82 29 12 W	FI R 4s	16	3	TR-TY on pile.	
58020	- Daybeacon 29					SG-SY on pile.	
58025	- Daybeacon 29A					SG-SY on pile.	
58030	- Daybeacon 30					TR-TY on pile.	
Dryman Bay							
58035	- Daybeacon 1					SG on pile.	Private aid.
58040	- Daybeacon 2					TR on pile.	Private aid.
58045	- Daybeacon 3					SG on pile.	Private aid.
58050	- Daybeacon 4					TR on pile.	Private aid.
58055	- Daybeacon 5					SG on pile.	Private aid.
58060	- Daybeacon 6					TR on pile.	Private aid.
58065	- Daybeacon 7					SG on pile.	Private aid.
58070	- Daybeacon 8					TR on pile.	Private aid.
58075	- Daybeacon 9					SG on pile.	Private aid.
58080	- Daybeacon 10					TR on pile.	Private aid.
Venice Inlet - Siesta Key							
58085	- Daybeacon 30A	27 10 36 N 82 29 36 W				TR-TY on pile.	
58090	- LIGHT 31		FI G 4s	16	4	SG-SY on pile.	
58095	- Daybeacon 32					TR-TY on pile.	
58100	- Daybeacon 33					SG-SY on pile.	
58105	- LIGHT 34		FI R 4s	16	3	TR-TY on pile.	
58110	- Daybeacon 35					SG-SY on pile.	
58112	- Casey Key Daybeacon 2	27 11 08 N 82 29 46 W				TR on pile.	Private aid.
58114	- Casey Key Daybeacon 3					SG on pile.	Private aid.
58115	- Daybeacon 37					SG-SY on pile.	
58120	- Daybeacon 38					TR-TY on pile.	
58125	- Daybeacon 39					SG-SY on pile.	
58130	- Daybeacon 40					TR-TY on pile.	
58135	- LIGHT 41	27 12 12 N 82 30 06 W	FI G 4s	16	4	SG-SY on pile.	
58140	- Daybeacon 41A					SG-SY on pile.	
58145	- Daybeacon 42					TR-TY on pile.	
58150	- Daybeacon 43					SG-SY on pile.	

(1) No.	(2) Name and Location	(3) Position	(4) Characteristic	(5) Height	(6) Range	(7) Structure	(8) Remarks
INTRACOASTAL WATERWAY (Florida) - Seventh District							
58155	- LIGHT 44		FIR 4s	16	3	TR-TY on pile.	
58160	- Daybeacon 45					SG-SY on pile.	
58165	- Daybeacon 47					SG-SY on pile.	

Section 41

Intracoastal Waterway Florida - Midnight Pass Lagoon to Palma Sola Bay

(1) No.	(2) Name and Location	(3) Position	(4) Characteristic	(5) Height	(6) Range	(7) Structure	(8) Remarks
INTRACOASTAL WATERWAY (Florida) - Seventh District							
CHARLOTTE HARBOR TO TAMPA BAY (Chart 11425)							
Venice Inlet - Siesta Key							
Midnight Pass Lagoon							
58170	- Daybeacon 1	27 13 12 N 82 30 27 W				SG on pile.	Private aid.
58175	- Daybeacon 2					TR on pile.	Private aid.
58180	- Daybeacon 3					SG on pile.	Private aid.
58185	- Daybeacon 4					TR on pile.	Private aid.
58190	- Daybeacon 5					SG on pile.	Private aid.
58195	- Daybeacon 6					TR on pile.	Private aid.
58200	- Daybeacon 7					SG on pile.	Private aid.
58205	- Daybeacon 8					TR on pile.	Private aid.
58205.1	- Daybeacon 9					SG on pile.	
58205.2	- Daybeacon 11					SG on pile.	
58205.3	- Daybeacon 13					SG on pile.	
58205.4	- Daybeacon 15					SG on pile.	
58205.5	- Daybeacon 17					SG on pile.	
58205.6	- Daybeacon 19					SG on pile.	
Venice Inlet - Siesta Key							
58210	- Daybeacon 48	27 13 18 N 82 30 30 W				TR-TY on pile.	
58215	- Daybeacon 48A					TR-TY on pile.	
58220	- LIGHT 48B		F I R 4s	16	3	TR-TY on pile.	
58225	- Daybeacon 49					SG-SY on pile.	
58230	- Daybeacon 49A					SG-SY on pile.	
58235	- Daybeacon 50					TR-TY on pile.	
Hidden Harbor Marina Channel							
58240	- Daybeacon 1	27 14 18 N 82 30 42 W				SG on pile.	Private aid.
58245	- Daybeacon 2					TR on pile.	Private aid.
58250	- Daybeacon 3					SG on pile.	Private aid.
58255	- Daybeacon 4					TR on pile.	Private aid.
58260	- Daybeacon 5					SG on pile.	Private aid.

(1) No.	(2) Name and Location	(3) Position	(4) Characteristic	(5) Height	(6) Range	(7) Structure	(8) Remarks
INTRACOASTAL WATERWAY (Florida) - Seventh District							
58265	- Daybeacon 6					TR on pile.	Private aid.
58270	- Daybeacon 8					TR on pile.	Private aid.
Venice Inlet - Siesta Key							
58275	- Daybeacon 51	27 14 12 N 82 31 00 W				SG-SY on pile.	
58280	- Daybeacon 53					SG-SY on pile.	
58285	- LIGHT 54		FI R 4s	16	3	TR-TY on pile.	
58290	- Daybeacon 55					SG-SY on pile.	
58295	- Daybeacon 57					SG-SY on pile.	
58300	- Daybeacon 59					SG-SY on pile.	
58305	- LIGHT 60		FI R 4s	12	3	TR-TY on pile.	
58310	- LIGHT 61		FI G 4s	16	4	SG-SY on pile.	
58315	- Daybeacon 62					TR-TY on pile.	
58320	- Daybeacon 63					SG-SY on pile.	
58325	- LIGHT 64		FI R 4s	16	3	TR-TY on pile.	
58330	- Daybeacon 64A					TR-TY on pile.	
58335	- Daybeacon 65					SG-SY on pile.	
58340	- Daybeacon 66					TR-TY on pile.	
58345	- LIGHT 67		FI G 4s	16	4	SG-SY on pile.	
58350	- Daybeacon 67A					SG-SY on pile.	
58355	- Daybeacon 68					TR-TY on pile.	
58360	- LIGHT 69		FI G 4s	16	4	SG-SY on pile.	
58365	- Daybeacon 70					TR-TY on pile.	
58370	- Daybeacon 72					TR-TY on pile.	
58375	- Daybeacon 72A					TR-TY on pile.	
58380	- LIGHT 73		FI G 4s	16	4	SG-SY on pile.	
58385	- Daybeacon 74					TR-TY on pile.	
58390	- Daybeacon 75					SG-SY on pile.	
58395	- Daybeacon 76					TR-TY on pile.	
58400	- Daybeacon 78					TR-TY on pile.	
58405	- LIGHT 79		FI G 4s	16	4	SG-SY on pile.	
Field Club							
58410	- Daybeacon 2	27 17 12 N 82 32 30 W				TR on pile.	Private aid.
58415	- Daybeacon 3					SG on pile.	Private aid.
58420	- Daybeacon 4					TR on pile.	Private aid.
58425	- Daybeacon 5					SG on pile.	Private aid.

(1) No.	(2) Name and Location	(3) Position	(4) Characteristic	(5) Height	(6) Range	(7) Structure	(8) Remarks
INTRACOASTAL WATERWAY (Florida) - Seventh District							
Venice Inlet - Siesta Key							
58430	- Daybeacon 80	27 17 21 N 82 32 44 W				TR-TY on pile.	
58435	- Daybeacon 81					SG-SY on pile.	
58440	- LIGHT 82		F I R 4s	12	3	TR-TY on pile.	
58445	- Daybeacon 83					SG-SY on pile.	
San Remo Channel							
58446	Daybeacon 1	27 18 06 N 82 32 42 W				SG on pile.	Private aid.
58447	- Daybeacon 2					TR on pile.	Private aid.
58448	- Daybeacon 3					SG on pile.	Private aid.
58449	- Daybeacon 5					SG on pile.	Private aid.
58449.1	San Remo North Obstruction Daybeacon	27 18 06 N 82 32 36 W				NW on pile worded DANGER SHOAL.	Private aid.
58449.2	San Remo South Obstruction Daybeacon	27 18 06 N 82 32 42 W				NW on pile worded DANGER SHOAL.	Private aid.
Siesta Key - Tampa Bay							
58450	- Daybeacon 1	27 18 23 N 82 32 45 W				SG-SY on pile.	
58455	- LIGHT 2		F I R 4s	16	3	TR-TY on pile.	
58460	Sarasota Bay Artificial Reef Daybeacon C	27 18 36 N 82 32 36 W				NY on pile.	Private aid.
58465	- Daybeacon 3					SG-SY on pile.	
58470	- Daybeacon 5					SG-SY on pile.	
58475	- LIGHT 6		F I R 4s	16	3	TR-TY on pile.	
58480	- Daybeacon 7					SG-SY on pile.	
58480.5	Evans Artificial Reef Daybeacon ER	27 19 42 N 82 33 30 W				NY on pile.	Private aid.
58485	- LIGHT 8		F I R 4s	16	3	TR-TY on pile.	
Hudson Bayou							
58485.1	- Daybeacon 1	27 19 30 N 82 32 36 W				SG on pile.	Private aid.
58485.2	- Daybeacon 2					TR on pile.	Private aid.
58485.3	- Daybeacon 3					SG on pile.	Private aid.
Siesta Key - Tampa Bay							
58490	- Daybeacon 8A	27 19 36 N 82 33 12 W				TR-TY on pile.	
58495	Sarasota Municipal Pier Channel Daybeacon 2	27 19 42 N 82 33 12 W				TR on pile.	
58500	Sarasota Municipal Pier Channel Daybeacon 3					SG on pile.	

(1) No.	(2) Name and Location	(3) Position	(4) Characteristic	(5) Height	(6) Range	(7) Structure	(8) Remarks
INTRACOASTAL WATERWAY (Florida) - Seventh District							
Bird Key Channel							
58505	- Daybeacon 1	27 19 36 N 82 33 30 W				SG on pile.	Private aid.
58510	- Daybeacon 2					TR on pile.	Private aid.
58515	- Daybeacon 3					SG on pile.	Private aid.
58520	- Daybeacon 5					SG on pile.	Private aid.
58525	- Daybeacon 7					SG on pile.	Private aid.
58530	Sarasota Bay Artificial Reef Daybeacon E	27 19 42 N 82 33 30 W				NY on pile.	Private aid.
Siesta Key - Tampa Bay							
58535	- LIGHT 10 Northwest of bank at entrance to Sarasota.		F I R 4s	16	3	TR-TY on pile.	
58540	TONY SAPRITO FISHING PIER SOUTH LIGHT	27 20 00 N 82 33 18 W	F R	12		On pier.	Private aid.
58545	TONY SAPRITO FISHING PIER NORTH LIGHT	27 20 00 N 82 33 24 W	F R	12		On pier.	Private aid.
58550	Sarasota Bay Fish Haven Daybeacon A					NR on pile.	Private aid.
58555	Sarasota Bay Fish Haven Daybeacon B					NR on pile.	Private aid.
58560	- LIGHT 12	27 20 12 N 82 33 36 W	F I R 4s	16	3	TR-TY on pile.	
58565 21730	- Daybeacon NP	27 20 30 N 82 33 42 W				JR-TY on pile.	
58570	- LIGHT 13		F I G 4s	12	5	SG-SY on pile.	
58575	Sarasota Bay Artificial Reef Daybeacon H	27 22 06 N 82 34 30 W				NY on pile.	Private aid.
Sarasota Sailing Squadron Race Course							
58580	- Buoy A	27 22 12 N 82 35 24 W				Yellow can.	Private aid.
58585	- Buoy B					Yellow can.	Private aid.
58590	- Buoy C					Yellow can.	Private aid.
58595	- Buoy D					Yellow can.	Private aid.
58600	- Buoy E					Yellow can.	Private aid.
58605	- Buoy F					Yellow can.	Private aid.
58615	- Buoy H					Yellow can.	Private aid.
58620	- Buoy I					Yellow can.	Private aid.
58625	- Buoy J					Yellow can.	Private aid.
58630	- Buoy K					Yellow can.	Private aid.
58635	- Buoy L					Yellow can.	Private aid.

(1) No.	(2) Name and Location	(3) Position	(4) Characteristic	(5) Height	(6) Range	(7) Structure	(8) Remarks
INTRACOASTAL WATERWAY (Florida) - Seventh District							
Bay Isles South Channel							
58640	- Daybeacon 1	27 21 12 N 82 36 12 W				SG on pile.	Private aid.
58645	- Daybeacon 2					TR on pile.	Private aid.
58650	- Daybeacon 4					TR on pile.	Private aid.
58655	- Daybeacon 6					TR on pile.	Private aid.
58660	- Daybeacon 8					TR on pile.	Private aid.
58665	- Daybeacon 10					TR on pile.	Private aid.
Bay Islaes Perimeter Channel							
58667	- Daybeacon 2	27 21 18 N 82 36 30 W				TR on pile.	Private aid.
58667.05	- Daybeacon 4					TR on pile.	Private aid.
58667.1	- Daybeacon 6					TR on pile.	Private aid.
58667.15	- Daybeacon 7					SG on pile.	Private aid.
58667.2	- Daybeacon 8					TR on pile.	Private aid.
58667.25	- Daybeacon 9					SG on pile.	Private aid.
58667.3	- Daybeacon 10					TR on pile.	Private aid.
58667.35	- Daybeacon 12					TR on pile.	Private aid.
58667.4	- Daybeacon 14					TR on pile.	Private aid.
58667.45	- Daybeacon 15					SG on pile.	Private aid.
58667.5	- Daybeacon 16					TR on pile.	Private aid.
58667.55	- Daybeacon 18					TR on pile.	Private aid.
58667.6	- Daybeacon 20					TR on pile.	Private aid.
58667.65	- Daybeacon 22					TR on pile.	Private aid.
58667.7	- Daybeacon 23					SG on pile.	Private aid.
58667.75	- Daybeacon 24					TR on pile.	Private aid.
Siesta Key - Tampa Bay							
58670	- LIGHT 15	27 22 42 N 82 35 18 W	FIG 4s	12	4	SG-SY on pile.	
58675	- Daybeacon 16					TR-TY on pile.	
Longboat Key Moorings							
58680	- LIGHT 1	27 22 24 N 82 36 54 W	FIG 4s	8		SG on pile.	Private aid.
58685	- LIGHT 2		FIR 4s	8		TR on pile.	Private aid.
58690	- Daybeacon 3					SG on pile.	Private aid.
58695	- Daybeacon 4					TR on pile.	Private aid.
58700	- Daybeacon 5					SG on pile.	Private aid.
58705	- Daybeacon 6					TR on pile.	Private aid.

(1) No.	(2) Name and Location	(3) Position	(4) Characteristic	(5) Height	(6) Range	(7) Structure	(8) Remarks
INTRACOASTAL WATERWAY (Florida) - Seventh District							
58710	- Daybeacon 7					SG on pile.	Private aid.
58715	- Daybeacon 8					TR on pile.	Private aid.
58720	- Daybeacon 9					SG on pile.	Private aid.
58725	- Daybeacon 10					TR on pile.	Private aid.
58730	- Daybeacon 11					SG on pile.	Private aid.
58735	- Daybeacon 12					TR on pile.	Private aid.
58740	Sarasota Bay Obstruction Daybeacon	27 23 54 N 82 37 00 W		13		NW on pile worded DANGER SHOAL AREA.	Private aid.
Bayshore Garden							
58745	- Daybeacon 1					SG on pile.	Private aid.
58750	- Daybeacon 2					TR on pile.	Private aid.
58755	- Daybeacon 3					SG on pile.	Private aid.
58760	- Daybeacon 4					TR on pile.	Private aid.
58765	- Daybeacon 5					SG on pile.	Private aid.
58770	- Daybeacon 6					TR on pile.	Private aid.
58775	- Daybeacon 7					SG on pile.	Private aid.
58780	- Daybeacon 8					TR on pile.	Private aid.
58785	- Daybeacon 9					SG on pile.	Private aid.
58790	- Daybeacon 10					TR on pile.	Private aid.
58795	- Daybeacon 11					SG on pile.	Private aid.
58800	- Daybeacon 12					TR on pile.	Private aid.
58805	- Daybeacon 13					SG on pile.	Private aid.
Siesta Key - Tampa Bay							
58810	- LIGHT 17	27 24 30 N 82 36 48 W	FI G 4s	16	4	SG-SY on pile.	
58815	- LIGHT 18		FI R 4s	16	3	TR-TY on pile.	
58820	- Daybeacon 19					SG-SY on pile.	
58825	- Daybeacon 20					TR-TY on pile.	
58830	- LIGHT 21		FI G 4s	16	4	SG-SY on pile.	
58835	- Daybeacon 22					TR-TY on pile.	
58840	- LIGHT 23	27 24 24 N 82 38 06 W	Q G	15	3	SG-SY on pile.	
Buttonwood Harbor							
58845	- Channel Daybeacon A	27 23 54 N 82 37 36 W				MR on pile.	Private aid.
58850	- Channel Daybeacon 1	27 23 48 N 82 37 42 W				SG on pile.	Private aid.
58855	- LIGHT 2	27 23 48 N 82 37 48 W	FI R 6s	16		TR on pile.	Private aid.

(1) No.	(2) Name and Location	(3) Position	(4) Characteristic	(5) Height	(6) Range	(7) Structure	(8) Remarks
INTRACOASTAL WATERWAY (Florida) - Seventh District							
58860	- Channel Daybeacon 3					SG on pile.	Private aid.
58865	- Channel Daybeacon 4					TR on pile.	Private aid.
58870	- Channel Daybeacon 5					SG on pile.	Private aid.
58870.1	- Channel Daybeacon 5A					SG on pile.	Private aid.
58875	- Channel Daybeacon 7					SG on pile.	Private aid.
58880	- Channel Daybeacon 8					TR on pile.	Private aid.
58885	- Channel Daybeacon 9					SG on pile.	Private aid.
58890	- Channel Daybeacon 10					TR on pile.	Private aid.
58895	- Channel Daybeacon 11					SG on pile.	Private aid.
58900	- Channel Daybeacon 12					TR on pile.	Private aid.
58905	- Channel Junction Daybeacon B	27 23 12 N 82 38 06 W				JR on pile.	Private aid.
58910	- Channel Daybeacon 13					SG on pile.	Private aid.
58915	- Channel Daybeacon 15					SG on pile.	Private aid.
58920	- Channel Daybeacon 17					SG on pile.	Private aid.
58925	- Channel Daybeacon 18					TR on pile.	Private aid.
58930	- Channel Daybeacon 19					SG on pile.	Private aid.
58935	- Channel Daybeacon 20					TR on pile.	Private aid.
58940	- Channel Daybeacon 22					TR on pile.	Private aid.
58945	- Channel Daybeacon 23					SG on pile.	Private aid.
58950	- Channel Daybeacon 24					TR on pile.	Private aid.
58955	- Channel Daybeacon 26					TR on pile.	Private aid.
58960	- Channel Daybeacon 27					SG on pile.	Private aid.
58965	- West Channel Daybeacon 2					TR on pile.	Private aid.
58970	- West Channel Daybeacon 4					TR on pile.	Private aid.
58975	- West Channel Daybeacon 6					TR on pile.	Private aid.
58980	- West Channel Daybeacon 8					TR on pile.	Private aid.
The Dock On The Bay							
58985	- Daybeacon 1	27 22 42 N 82 37 54 W				SG and NL on pile; NL worded THE DOCK ON THE BAY.	Private aid.
58990	- Daybeacon 2					TR on pile.	Private aid.
58995	- Daybeacon 3					SG on pile.	Private aid.
59000	- Daybeacon 4					TR on pile.	Private aid.
59005	- Daybeacon 5					SG on pile.	Private aid.
59010	- Daybeacon 6					TR on pile.	Private aid.

(1) No.	(2) Name and Location	(3) Position	(4) Characteristic	(5) Height	(6) Range	(7) Structure	(8) Remarks
INTRACOASTAL WATERWAY (Florida) - Seventh District							
59015	- Daybeacon 7					SG on pile.	Private aid.
59020	- Daybeacon 8					TR on pile.	Private aid.
Longboat Harbor Channel							
59025	- Daybeacon 10	27 23 30 N 82 38 24 W				TR on pile.	Private aid.
59030	- Daybeacon 11					SG on pile.	Private aid.
59035	- Daybeacon 12					TR on pile.	Private aid.
59040	- Daybeacon 12A					TR on pile.	Private aid.
59045	- Daybeacon 13					SG on pile.	Private aid.
59050	- Daybeacon 13A					SG on pile.	Private aid.
59055	- Daybeacon 14					TR on pile.	Private aid.
59060	- Daybeacon 15					SG on pile.	Private aid.
59065	- Daybeacon 16					TR on pile.	Private aid.
59070	- Daybeacon 17					SG on pile.	Private aid.
59075	- Daybeacon 18					TR on pile.	Private aid.
59080	- Daybeacon 19					SG on pile.	Private aid.
59085	- Daybeacon 20					TR on pile.	Private aid.
59090	- Daybeacon 22					TR on pile.	Private aid.
59095	- Daybeacon 24					TR on pile.	Private aid.
59100	- Daybeacon 26					TR on pile.	Private aid.
59105	- Daybeacon 28					TR on pile.	Private aid.
59110	- Daybeacon 30					TR on pile.	Private aid.
59115	- Daybeacon 32					TR on pile.	Private aid.
Siesta Key - Tampa Bay							
59120	- Daybeacon 24					TR-TY on pile.	
59125	- Daybeacon 25					SG-SY on pile.	
59130	- Daybeacon 26	27 24 54 N 82 38 54 W				TR-TY on pile.	
Longboat Harbor North Marina							
59135	- Daybeacon 2	27 24 24 N 82 38 54 W				TR on pile.	Private aid.
59140	- Daybeacon 4					TR on pile.	Private aid.
59145	- Daybeacon 6					TR on pile.	Private aid.
59150	- Daybeacon 8					TR on pile.	Private aid.
Siesta Key - Tampa Bay							
59155	- LIGHT 27	27 24 55 N 82 38 54 W		12	4	SG-SY on pile.	
59160	- Daybeacon 28					TR-TY on pile.	

(1) No.	(2) Name and Location	(3) Position	(4) Characteristic	(5) Height	(6) Range	(7) Structure	(8) Remarks
INTRACOASTAL WATERWAY (Florida) - Seventh District							
59165	- Daybeacon 29					SG-SY on pile.	
59170	- LIGHT 30		F I R 4s	16	3	TR-TY on dolphin.	
59175	- Daybeacon 31					SG-SY on pile.	
59180	- Daybeacon 32					TR-TY on pile.	
59185	- Daybeacon 33					SG-SY on pile.	
Cannons Marina							
59190	- Daybeacon 1	27 25 33 N 82 39 45 W				SG on pile.	Private aid.
59195	- Daybeacon 2					TR on pile.	Private aid.
59200	- Daybeacon 3					SG on pile.	Private aid.
59205	- Daybeacon 4					TR on pile.	Private aid.
59210	- Daybeacon 5					SG on pile.	Private aid.
59215	- Daybeacon 6					TR on pile.	Private aid.
59220	- Daybeacon 7					SG on pile.	Private aid.
59222	- Daybeacon 8					TR on pile.	Private aid.
59224	- Daybeacon 9					SG on pile.	Private aid.
59225	- Daybeacon 10	27 25 24 N 82 39 48 W				TR on pile.	Private aid.
59230	- Daybeacon 11					SG on pile.	Private aid.
Siesta Key - Tampa Bay							
Buccaneer Inn							
59245	- Daybeacon 10					TR on pile.	Private aid.
59265	- Daybeacon 14					TR on pile.	Private aid.
59270	- Daybeacon 16					TR on pile.	Private aid.
59280	- Daybeacon 18					TR on pile.	Private aid.
59285	- Daybeacon 20					TR on pile.	Private aid.
59295	- Daybeacon 22					TR on pile.	Private aid.
59300	- Daybeacon 24					TR on pile.	Private aid.
59305	- Daybeacon 26					TR on pile.	Private aid.
59310	- Daybeacon 28					TR on pile.	Private aid.
Siesta Key - Tampa Bay							
59315	- Daybeacon 34					TR-TY on pile.	
59320	- Daybeacon 35	27 25 48 N 82 40 06 W				SG-SY on pile.	
59325	- Daybeacon 36					TR-TY on pile.	
59330	- LIGHT 37		F I G 2.5s	16	3	SG-SY on pile.	
59335	- Daybeacon 38					TR-TY on pile.	
59340	- Buoy 38A					Red nun with yellow triangle.	

(1) No.	(2) Name and Location	(3) Position	(4) Characteristic	(5) Height	(6) Range	(7) Structure	(8) Remarks
INTRACOASTAL WATERWAY (Florida) - Seventh District							
59345	- Buoy 39					Green can with yellow square.	
59350	- Daybeacon 40					TR-TY on pile.	
59355	Mt. Vernon and Coral Shores Daybeacon 1S					SG on pile.	Private aid.
59360	Mt. Vernon and Coral Shores Daybeacon 2S					TR on pile.	Private aid.
Coral Shores Channel							
59365	- Daybeacon 1	27 26 56 N 82 40 20 W				SG on pile.	Private aid.
59370	- Daybeacon 2					TR on pile.	Private aid.
59375	- Daybeacon 3					SG on pile.	Private aid.
59380	- Daybeacon 4					TR on pile.	Private aid.
59385	- Daybeacon 5					SG on pile.	Private aid.
59390	- Daybeacon 6					TR on pile.	Private aid.
59395	- Daybeacon 7					SG on pile.	Private aid.
59400	- Daybeacon 8					TR on pile.	Private aid.
59405	- Daybeacon 9					SG on pile.	Private aid.
59410	- Daybeacon 10					TR on pile.	Private aid.
59415	- Daybeacon 11					SG on pile.	Private aid.
59420	- Daybeacon 12					TR on pile.	Private aid.
59425	- Daybeacon 13					SG on pile.	Private aid.
59430	- Daybeacon 14					TR on pile.	Private aid.
59435	- Daybeacon 15					SG on pile.	Private aid.
59440	- Daybeacon 16					TR on pile.	Private aid.
59445	- Daybeacon 17					SG on pile.	Private aid.
59450	- Daybeacon 18					TR on pile.	Private aid.
59455	- Daybeacon 19					SG on pile.	Private aid.
59460	- Daybeacon 20					TR on pile.	Private aid.
59465	- Daybeacon 21					SG on pile.	Private aid.
59470	- Daybeacon 22					TR on pile.	Private aid.
59475	- Daybeacon 23					SG on pile.	Private aid.
59480	- Daybeacon 24					TR on pile.	Private aid.
59485	- Daybeacon 25					SG on pile.	Private aid.
59490	- Daybeacon 26					TR on pile.	Private aid.
59495	- Daybeacon 27					SG on pile.	Private aid.
59500	- Daybeacon 28					TR on pile.	Private aid.
59505	- Daybeacon 29					SG on pile.	Private aid.
59510	- Daybeacon 30					TR on pile.	Private aid.

(1) No.	(2) Name and Location	(3) Position	(4) Characteristic	(5) Height	(6) Range	(7) Structure	(8) Remarks
INTRACOASTAL WATERWAY (Florida) - Seventh District							
Siesta Key - Tampa Bay							
59515	- LIGHT 41	27 26 36 N 82 40 42 W	FI G 4s	16	4	SG-SY on pile.	
59520	- Daybeacon 42					TR-TY on pile.	
59525	- Siesta Key-Tampa Bay Buoy 43	27 26 50 N 82 40 46 W				Green can with yellow square.	
59530	- Daybeacon 44					TR-TY on pile.	
59535	Mt. Vernon and Coral Shores Daybeacon 1N					SG on pile.	Private aid.
59540	Mt. Vernon and Coral Shores Daybeacon 2N	27 27 00 N 82 40 48 W				TR on pile.	Private aid.
59545	- Daybeacon 45					SG-SY on pile.	
59550	- LIGHT 46		FI R 4s	16	3	TR-TY on pile.	
59555 21830	Longboat Pass Daybeacon LP	27 27 18 N 82 41 00 W				JR-SY on pile.	
59560	- LIGHT 47		FI G 2.5s	16	3	SG-SY on pile.	
59565	- LIGHT 48	27 27 49 N 82 41 22 W	FI R 4s	13	3	TR-TY on pile.	
59570	- Daybeacon 49					SG-SY on pile.	
59570.5	- Daybeacon 49A					SG-SY on pile.	
Bradenton Beach Marina Channel							
59575	- Daybeacon 1	27 28 00 N 82 41 36 W				SG on pile.	Private aid.
59580	- Daybeacon 2					TR on pile.	Private aid.
59585	- Daybeacon 3					SG on pile.	Private aid.
59590	- Daybeacon 4					TR on pile.	Private aid.
59595	- Daybeacon 5					SG on pile.	Private aid.
59600	- Daybeacon 6					TR on pile.	Private aid.
59605	- Daybeacon 8					TR on pile.	Private aid.
59610	- Daybeacon 10					TR on pile.	Private aid.
59615	- Daybeacon 12					TR on pile.	Private aid.
Catalina Channel							
59620	- Daybeacon 1	27 28 30 N 82 41 48 W				SG on pile.	Private aid.
59625	- Daybeacon 3					SG on pile.	Private aid.
59630	- Daybeacon 5					SG on pile.	Private aid.

Section 42

Intracoastal Waterway Florida - Palma Sola Bay to Treasure Island

(1) No.	(2) Name and Location	(3) Position	(4) Characteristic	(5) Height	(6) Range	(7) Structure	(8) Remarks
INTRACOASTAL WATERWAY (Florida) - Seventh District							
CHARLOTTE HARBOR TO TAMPA BAY (Chart 11425)							
Siesta Key - Tampa Bay							
Palma Sola Bay							
59635	- Channel Daybeacon 1	27 28 48 N 82 41 30 W				SG on pile.	Private aid.
59640	- Channel Daybeacon 3					SG on pile.	Private aid.
59645	- Channel Daybeacon 5					SG on pile.	Private aid.
59650	Cove Sound Moorings Channel Daybeacon 1	27 28 36 N 82 40 42 W				SG on pile.	Private aid.
59655	Cove Sound Moorings Channel Daybeacon 2					TR on pile.	Private aid.
59657	Cove Sound Moorings Channel Daybeacon 3					SG on pile.	Private aid.
59657.5	Cove Sound Moorings Channel Daybeacon 4					TR on pile.	Private aid.
59660	- Channel Daybeacon 7					SG on pile.	Private aid.
Perico Bayou Channel							
59665	- Daybeacon 1	27 28 48 N 82 40 24 W				SG on pile.	Private aid.
59670	- Daybeacon 2					TR on pile.	Private aid.
59675	- Daybeacon 3					SG on pile.	Private aid.
59680	- Daybeacon 4					TR on pile.	Private aid.
59685	- Daybeacon 4A					TR on pile.	Private aid.
59690	- Daybeacon 5					SG on pile.	Private aid.
59695	- Daybeacon 6					TR on pile.	Private aid.
59700	- Daybeacon 6A					TR on pile.	Private aid.
59705	- Daybeacon 7					SG on pile.	Private aid.
59710	- Daybeacon 8					TR on pile.	Private aid.
59715	- Daybeacon 8A					TR on pile.	Private aid.
59720	- Daybeacon 9					SG on pile.	Private aid.
59725	- Daybeacon 10					TR on pile.	Private aid.
59730	- Daybeacon 12					TR on pile.	Private aid.
59735	- Daybeacon 13					SG on pile.	Private aid.
59740	- Daybeacon 14					TR on pile.	Private aid.
59745	- Daybeacon 14A					TR on pile.	Private aid.

(1) No.	(2) Name and Location	(3) Position	(4) Characteristic	(5) Height	(6) Range	(7) Structure	(8) Remarks
INTRACOASTAL WATERWAY (Florida) - Seventh District							
59750	- Daybeacon 15					SG on pile.	Private aid.
San Remo Shore Channel							
59755	- Daybeacon 1	27 28 42 N 82 40 18 W				SG on pile.	Private aid.
59760	- Daybeacon 2					TR on pile.	Private aid.
59765	- Daybeacon 4					TR on pile.	Private aid.
59770	- Daybeacon 5					SG on pile.	Private aid.
59775	- Daybeacon 6					TR on pile.	Private aid.
59780	- Daybeacon 7					SG on pile.	Private aid.
59785	- Daybeacon 8					TR on pile.	Private aid.
59790	- Daybeacon 9					SG on pile.	Private aid.
59792	- Daybeacon 10	27 28 16 N 82 39 53 W				TR on pile.	Private aid.
59793	- Daybeacon 11					TR on pile.	Private aid.
59795	- Daybeacon 12					TR on pile.	Private aid.
59800	- Daybeacon 13					SG on pile.	Private aid.
59803	- Daybeacon 14					TR on pile.	Private aid.
59805	- Daybeacon 15					TR on pile.	Private aid.
59810	- Daybeacon 16					SG on pile.	Private aid.
Palma Sola Bay							
59815	- Channel Daybeacon 9	28 27 42 N 82 40 18 W				SG on pile.	Private aid.
59820	- Channel Daybeacon 10					TR on pile.	Private aid.
59825	- Channel Daybeacon 11					SG on pile.	Private aid.
59830	- Channel Daybeacon 12					TR on pile.	Private aid.
59835	- Channel Daybeacon 13					SG on pile.	Private aid.
59840	- Channel Daybeacon 14					TR on pile.	Private aid.
59845	- Channel Daybeacon 15					SG on pile.	Private aid.
59850	- Channel Daybeacon 16					TR on pile.	Private aid.
59855	- Channel Daybeacon 17					SG on pile.	Private aid.
59860	- Channel Daybeacon 18					TR on pile.	Private aid.
59865	- Channel Daybeacon 19					SG on pile.	Private aid.
59870	- Channel Daybeacon 20					TR on pile.	Private aid.
59870.5	- Channel Daybeacon 21					SG on pile.	
59875	- Channel Daybeacon 22					TR on pile.	Private aid.
59885	- Channel Daybeacon 24					TR on pile.	Private aid.

(1) No.	(2) Name and Location	(3) Position	(4) Characteristic	(5) Height	(6) Range	(7) Structure	(8) Remarks
INTRACOASTAL WATERWAY (Florida) - Seventh District							
Palma Sola Park Channel							
59890	- Daybeacon 1	27 29 18 N 82 38 54 W				SG on pile.	Private aid.
59895	- Daybeacon 2					TR on pile.	Private aid.
59900	- Daybeacon 3					SG on pile.	Private aid.
59905	- Daybeacon 4					TR on pile.	Private aid.
59910	- Daybeacon 5					SG on pile.	Private aid.
59915	- Daybeacon 6					TR on pile.	Private aid.
59920	- Daybeacon 7					SG on pile.	Private aid.
59925	- Daybeacon 8					TR on pile.	Private aid.
Palma Sola Bay							
59930	- Channel Daybeacon 25	27 28 48 N 82 39 24 W				SG on pile.	Private aid.
Bradenton Beach City Channel							
59935	- Daybeacon 1	27 28 42 N 82 41 54 W				SG on pile.	Private aid.
59940	- Daybeacon 2					TR on pile.	Private aid.
59945	- Daybeacon 3					SG on pile.	Private aid.
59950	- Daybeacon 4					TR on pile.	Private aid.
59955	- Daybeacon 5					SG on pile.	Private aid.
Bradenton Beach City South Channel							
59960	- Daybeacon 1	27 28 42 N 82 42 00 W				SG on pile.	Private aid.
59965	- Daybeacon 3					SG on pile.	Private aid.
59970	- Daybeacon 5					SG on pile.	Private aid.
Bradenton Beach City Channel							
59975	- Daybeacon 6					TR on pile.	Private aid.
59980	- Junction Daybeacon A	27 28 48 N 82 42 06 W				JG on pile.	Private aid.
59985	- Daybeacon 8					TR on pile.	Private aid.
59990	- Daybeacon 10					TR on pile.	Private aid.
Siesta Key - Tampa Bay							
59995	- Daybeacon 50	27 28 48 N 82 41 48 W				TR-TY on pile.	
60000	- LIGHT 51		FIG 4s	16	4	SG-SY on pile.	
60005	- Daybeacon 52					TR-TY on pile.	
Kingfish Boat Ramp							
60010	- Daybeacon 2	27 29 50 N 82 41 47 W				TR on pile.	Private aid.
60015	- Daybeacon 4					TR on pile.	Private aid.

(1) No.	(2) Name and Location	(3) Position	(4) Characteristic	(5) Height	(6) Range	(7) Structure	(8) Remarks
INTRACOASTAL WATERWAY (Florida) - Seventh District							
60020	- Daybeacon 5					SG on pile.	Private aid.
60025	- Daybeacon 6					TR on pile.	Private aid.
60030	- Daybeacon 7					SG on pile.	Private aid.
60035	- Daybeacon 8					TR on pile.	Private aid.
60040	- Daybeacon 9					SG on pile.	Private aid.
60045	- Daybeacon 10					TR on pile.	Private aid.
60050	- Daybeacon 11					SG on pile.	Private aid.
60055	- Daybeacon 12					TR on pile.	Private aid.
Perico Harbor Marina							
60060	- Daybeacon 1	27 29 48 N 82 41 30 W				SG on pile.	Private aid.
60065	- Daybeacon 2					TR on pile.	Private aid.
60070	- Daybeacon 3					SG on pile.	Private aid.
60075	- Daybeacon 4					TR on pile.	Private aid.
60080	- Daybeacon 5					SG on pile.	Private aid.
60085	- Daybeacon 6					TR on pile.	Private aid.
60090	- Daybeacon 7					SG on pile.	Private aid.
60095	- Daybeacon 8					TR on pile.	Private aid.
60100	- Daybeacon 9					SG on pile.	Private aid.
60105	- Daybeacon 10					TR on pile.	Private aid.
60110	- Daybeacon 11					SG on pile.	Private aid.
60115	- Daybeacon 12					TR on pile.	Private aid.
60120	- Daybeacon 13					SG on pile.	Private aid.
60125	- Daybeacon 14					TR on pile.	Private aid.
60130	- Daybeacon 15					SG on pile.	Private aid.
Siesta Key - Tampa Bay							
60135	- LIGHT 54	27 30 06 N 82 41 30 W	FI R 4s	16	3	TR-TY on pile.	
60140	- Daybeacon 55					SG-SY on pile.	
60145	- LIGHT 56		FI R 2.5s	16	3	TR-TY on pile.	
60150	- Daybeacon 57					SG-SY on pile.	
60155	- RANGE FRONT LIGHT 58	27 30 38 N 82 41 23 W	Q R	15	3	TR-TY and KRW-I on pile.	
60160	- RANGE REAR LIGHT 265 yards, 144.7° from front light.		Iso R 6s	22		KRW on tower on piles.	
60165	- Daybeacon 59					SG-SY on pile.	
60170	- Daybeacon 60					TR-TY on pile.	
60175	- Daybeacon 61					SG-SY on pile.	

(1) No.	(2) Name and Location	(3) Position	(4) Characteristic	(5) Height	(6) Range	(7) Structure	(8) Remarks
INTRACOASTAL WATERWAY (Florida) - Seventh District							
60180	- LIGHT 62	27 31 15 N 82 41 50 W	F I R 4s	16	3	TR-TY on pile.	
60185	- Daybeacon 62A					TR-TY on pile.	
Anna Maria Channel							
60190	- Daybeacon 1	27 31 48 N 82 43 00 W				SG on pile.	Private aid.
60195	- Daybeacon 2					TR on pile.	Private aid.
60200	- Daybeacon 3					SG on pile.	Private aid.
60205	- Daybeacon 4					TR on pile.	Private aid.
60210	- Daybeacon 5					SG on pile.	Private aid.
60215	- Daybeacon 6					TR on pile.	Private aid.
60220	- Daybeacon 7					SG on pile.	Private aid.
60225	- Daybeacon 8					TR on pile.	Private aid.
60230	- Daybeacon 9					SG on pile.	Private aid.
60235	- Daybeacon 10					TR on pile.	Private aid.
60240	- Daybeacon 11					SG on pile.	Private aid.
60245	- Daybeacon 12					TR on pile.	Private aid.
60250	- Shoal Daybeacon A	27 31 30 N 82 43 12 W				NW on pile worded DANGER SHOAL.	Private aid.
60255	- Shoal Daybeacon B	27 31 24 N 82 43 06 W				NW on pile worded DANGER SHOAL.	Private aid.
Siesta Key - Tampa Bay							
60260	- Daybeacon 63					SG-SY on pile.	
60265	- LIGHT 64		F I R 4s	16	3	TR-TY on pile.	
60270	- Daybeacon 66					TR-TY on pile.	
60275	- LIGHT 67	27 32 06 N 82 42 06 W	Q G	16	4	SG-SY on pile.	
60280	- Daybeacon 68					TR-TY on pile.	
60285	TAMPA BAY LIGHT 70		F I R 4s	16	3	TR-TY on pile.	
60290 22395	<i>Mullet Key Channel Lighted Buoy 26</i>		Q R		5	Red with yellow square.	
Tampa Bay Skyway Pier							
60295 22415	- SW PROTECTION DOLPHIN LIGHT	27 37 06 N 82 39 18 W	F R	16		On dolphin.	Private aid.
60300 22420	- NW PROTECTION DOLPHIN LIGHT	27 37 18 N 82 39 24 W	F R	16		On dolphin.	Private aid.
60305 22425	- SE PROTECTION DOLPHIN LIGHT	27 37 06 N 82 39 12 W	F R	16		On dolphin.	Private aid.
60310 22430	- NE PROTECTION DOLPHIN LIGHT	27 37 18 N 82 39 18 W	F R	16		On dolphin.	Private aid.

(1) No.	(2) Name and Location	(3) Position	(4) Characteristic	(5) Height	(6) Range	(7) Structure	(8) Remarks
INTRACOASTAL WATERWAY (Florida) - Seventh District							
TAMPA BAY (Chart 11416)							
Tampa Bay							
Sunshine Skyway Channel							
60315	- LIGHT 1	27 37 54 N 82 40 24 W	FI G 4s	16	4	SG on pile.	
60320	- Daybeacon 2					TR on pile.	
60325	- Daybeacon 3					SG on pile.	
60330	- Daybeacon 4					TR on pile.	
60335	- Daybeacon 5					SG on pile.	
60340	- Daybeacon 7					SG on pile.	
60345	- Daybeacon 8					TR on pile.	
60350	- LIGHT 9		FI G 4s	16	4	SG on pile.	
60355	- Daybeacon 10					TR on pile.	
60360	- Daybeacon 11					SG on pile.	
60365	- Daybeacon 12					TR on pile.	
60370	- Daybeacon 13					SG on pile.	
60375	- Daybeacon 14					TR on pile.	
60380	- Daybeacon 15	27 39 59 N 82 40 59 W				SG on pile.	
60385	- Daybeacon 16					TR on pile.	
60390	- LIGHT 17		FI G 4s	16	4	SG on pile.	
60395	- Daybeacon 18					TR on pile.	
60400	- Daybeacon 19					SG on pile.	
60405	- Daybeacon 20					TR on pile.	
60410	- Daybeacon 21	27 40 48 N 82 41 00 W				SG on pile.	
60415	- Daybeacon 22					TR on pile.	
60420	- Daybeacon 23	27 41 06 N 82 41 00 W				SG on pile.	
60425	- Daybeacon 24					TR on pile.	
60430	- Daybeacon 25					SG on pile.	
60435	- LIGHT 26		FI R 4s	16	3	TR on pile.	
Tampa Bay Cut A Channel							
60440 22400	<i>Tampa Bay Cut A Channel Lighted Bell Buoy 1A</i>	27 36 57 N 82 40 01 W	FI G 2.5s		5	Green with yellow square.	
60445 22405	- RANGE FRONT LIGHT	27 38 24 N 82 36 48 W	Q R	25		KRW-I on skeleton tower on piles.	Visible 2° each side of rangeline.
60450 22410	- RANGE REAR LIGHT 1,995 yards, 062.7° from front light.		Iso R 6s	55		KRW on skeleton tower on piles.	Visible 2° each side of rangeline.

(1) No.	(2) Name and Location	(3) Position	(4) Characteristic	(5) Height	(6) Range	(7) Structure	(8) Remarks
INTRACOASTAL WATERWAY (Florida) - Seventh District							
60455 22445	- Lighted Buoy 3A	27 37 36 N 82 38 30 W	FI G 2.5s		5		Green with yellow square.
60460 22450	- Lighted Buoy 4A	27 37 30 N 82 38 30 W	FI R 2.5s		4		Red with yellow triangle.
60465 22455	- Lighted Buoy 5A	27 38 06 N 82 37 36 W	Q G		3		Green with yellow square.
60470 22460	- Lighted Buoy 6A	27 38 00 N 82 37 30 W	Q R		3		Red with yellow triangle.
Tampa Bay Cut B Channel							
60475 22465	TAMPA BAY CUT B CHANNEL OUTBOUND RANGE FRONT LIGHT	27 37 15 N 82 38 13 W	FI W 2.5s	21 18			Day range visible 0.5° each side of rangeline. Night range visible 1.5° each side of rangeline. Passing light visible all around.
60480 22470	TAMPA BAY CUT B CHANNEL OUTBOUND RANGE REAR LIGHT 1,758 yards, 217.7° from front light.	27 36 33 N 82 38 48 W	Iso W 6s	74 71			Day range visible 0.5° each side of rangeline. Night range visible 1.5° each side of rangeline.
60485 22475	- Lighted Buoy 1B		FI G 2.5s		3		Green with yellow square.
60490 22480	- RANGE FRONT LIGHT	27 41 18 N 82 34 42 W	Q W		23	KRW-I on piles.	Visible 0.5° each side of range line.
60495 22485	- RANGE REAR LIGHT 1,700 yards, 037.7° from front light.		Iso W 6s		57	KRW on piles.	Visible 1.5° each side of rangeline.
60500 22490	- Lighted Buoy 3B	27 39 03 N 82 36 42 W	FI G 4s		4		Green with yellow square.
60505 22495	- Lighted Buoy 4B		FI R 4s		3		Red with yellow triangle.
Point Pinellas Channel							
60510 24700	- LIGHT 1	27 40 58 N 82 36 34 W	FI G 2.5s	16	3	SG-SY on pile.	
60515 24705	- LIGHT 2	27 41 00 N 82 36 30 W	FI R 2.5s	16	3	TR-TY on pile.	
60520 24710	- LIGHT 3	27 41 41 N 82 36 36 W	Q G	16	3	SG-SY on pile.	
60525 24715	- LIGHT 4	27 41 41 N 82 36 32 W	Q R	16	3	TR-TY on pile.	
60525.5 24715.5	- LIGHT 5	27 42 30 N 82 36 36 W	FI G 4s	16	4	SG on pile.	
Boca Ciega Bay							
60530	- LIGHT 1	27 41 42 N 82 36 48 W	FI G 4s	16	4	SG-SY on pile.	
60535	- Daybeacon 3					SG-SY on pile.	
60540	- Daybeacon 4					TR-TY on pile.	
60545	- LIGHT 6		FI R 4s	16	4	TR-TY on pile.	
60550	- Daybeacon 7					SG-SY on pile.	
60555	- Daybeacon 7A					SG-SY on pile.	
60560	- Daybeacon 8					TR-TY on pile.	

(1) No.	(2) Name and Location	(3) Position	(4) Characteristic	(5) Height	(6) Range	(7) Structure	(8) Remarks
INTRACOASTAL WATERWAY (Florida) - Seventh District							
60565	- LIGHT 9		FI G 4s	16	4	SG-SY on pile.	
60570	- Daybeacon 10					TR-TY on pile.	
60575	- Daybeacon 11					SG-SY on pile.	
60580	- Daybeacon 13	27 41 34 N 82 40 16 W				SG-SY on pile.	
60585	- Daybeacon 13A					SG-SY on pile.	
Cats Point Channel							
60590	- Daybeacon 2	27 41 36 N 82 41 00 W				TR on pile.	
60595	- Daybeacon 3					SG on pile.	
60600	- Daybeacon 4					TR on pile.	
60605	- LIGHT 6		FI R 4s	12	3	TR on pile.	
60610	- Daybeacon 7					SG on pile.	
60615	- Daybeacon 8					TR on pile.	
60620	- Daybeacon 9					SG on pile.	
60625	- Daybeacon 10					TR on pile.	
Bayway Isles Channel							
60630	- Daybeacon 1	27 42 24 N 82 42 06 W				SG on pile.	Private aid.
60635	- Daybeacon 3					SG on pile.	Private aid.
60640	- Daybeacon 5					SG on pile.	Private aid.
60645	- Daybeacon 7					SG on pile.	Private aid.
60650	- Daybeacon 8					TR on pile.	Private aid.
60655	- Daybeacon 9					SG on pile.	Private aid.
60660	- Daybeacon 10					TR on pile.	Private aid.
60665	- Daybeacon 12					TR on pile.	Private aid.
60670	- Daybeacon 14					TR on pile.	Private aid.
Cats Point Channel							
60675	- LIGHT 11		FI G 4s	16	4	SG on pile.	
60680	- LIGHT 12		FI R 4s	16	3	TR on pile.	
60685	- Daybeacon 13					SG on pile.	
60690	- Daybeacon 14					TR on pile.	
60695	- LIGHT 15	27 43 18 N 82 42 12 W	FI G 4s	16	4	SG on pile.	
Gulfport Yacht Basin Channel							
60700	- RANGE FRONT LIGHT	27 44 19 N 81 41 41 W	Iso R 2.5s	15		KRW on pile.	Private aid.
60705	- RANGE REAR LIGHT 200 yards, 035° from front light.		F R	39		KRW on pile.	Private aid.

(1) No.	(2) Name and Location	(3) Position	(4) Characteristic	(5) Height	(6) Range	(7) Structure	(8) Remarks
INTRACOASTAL WATERWAY (Florida) - Seventh District							
60710	- Daybeacon 1	27 44 06 N 82 41 48 W				SG on pile.	Private aid.
60715	- Daybeacon 2					TR on pile.	Private aid.
60720	- Daybeacon 3					SG on pile.	Private aid.
60725	- Daybeacon 4					TR on pile.	Private aid.
Gulfport Yacht Club Channel							
60730	- Daybeacon 1	27 44 12 N 82 41 48 W				SG on pile.	Private aid.
60735	- Daybeacon 2					TR on pile.	Private aid.
60740	- Daybeacon 3					SG on pile.	Private aid.
60745	- Daybeacon 4					TR on pile.	Private aid.
TAMPA BAY ENTRANCE (Chart 11415)							
Tampa Bay							
60750	CATS POINT LIGHT 16	27 44 04 N 82 43 21 W	FI R 4s	16	3	TR on pile.	
Pasadena Yacht Club Channel							
60755	- Daybeacon 1	27 44 12 N 82 43 06 W				SG on pile.	Private aid.
60760	- Daybeacon 3					SG on pile.	Private aid.
60765	- Daybeacon 5					SG on pile.	Private aid.
60770	- Daybeacon 6					TR on pile.	Private aid.
60775	- Daybeacon 7					SG on pile.	Private aid.
60780	- Daybeacon 9					SG on pile.	Private aid.
60785	- Daybeacon 11					SG on pile.	Private aid.
60790	- Daybeacon 12					TR on pile.	Private aid.
Cats Point Channel							
60795	- Daybeacon 17					SG on pile.	
TAMPA BAY TO PORT RICHEY (Chart 11411)							
Boca Ciega Bay							
60800	- Daybeacon 14	27 41 34 N 82 41 01 W				TR-TY on pile.	
60805	- LIGHT 15	27 41 32 N 82 41 07 W	FI G 4s	16	4	SG-SY on pile.	
60810	- Daybeacon 16					TR-TY on pile.	
60815	- LIGHT 17		FI G 4s	16	4	SG-SY on pile.	
60820	- Daybeacon 18					TR-TY on pile.	
60825	- Daybeacon 20					TR-TY on pile.	
60830	- LIGHT 21		FI G 4s	16	4	SG-SY on pile.	
60835	- Daybeacon 22					TR-TY on pile.	

(1) No.	(2) Name and Location	(3) Position	(4) Characteristic	(5) Height	(6) Range	(7) Structure	(8) Remarks
INTRACOASTAL WATERWAY (Florida) - Seventh District							
60840 25570	Pass A-Grille Channel Daybeacon 14					TR-SY on pile.	
60845	- LIGHT 24		Q R	16	3	TR-TY on pile.	
60850	- Daybeacon 25					SG-SY on pile.	
Gulfport Channel							
60855	- Daybeacon 2	27 42 48 N 82 43 30 W				TR on pile.	
60860	- Daybeacon 3					SG on pile.	
Boca Ciega Bay							
60865	- LIGHT 26		FI R 4s	16	3	TR-TY on pile.	
60870	- Daybeacon 26A					TR-TY on pile.	
60875	- Daybeacon 27					SG-SY on pile.	
60880	- LIGHT 28		FI R 4s	12	3	TR-TY on pile.	
60885	- Daybeacon 29					SG-SY on pile.	
60890	- Daybeacon 30					TR-TY on pile.	
60895	- Daybeacon 31					SG-SY on pile.	
60900	- LIGHT 32		FI R 4s	16	3	TR-TY on pile.	
60905	- Daybeacon 33					SG-SY on pile.	
60910	- LIGHT 34		FI R 4s	16	3	TR-TY on pile.	
60915	- Daybeacon 35					SG-SY on pile.	
Lighthouse Harbor							
60920	- Daybeacon 1	27 44 52 N 82 44 02 W				SG on pile.	Private aid.
60925	- Daybeacon 2					TR on pile.	Private aid.
60930	- Daybeacon 3					SG on pile.	Private aid.
60935	- Daybeacon 4					TR on pile.	Private aid.
60940	- Daybeacon 4A					TR on pile.	Private aid.
60945	- Daybeacon 5					SG on pile.	Private aid.
60950	- Daybeacon 6					TR on pile.	Private aid.
60955	- Daybeacon 8					TR on pile.	Private aid.
60960	- Daybeacon 9					SG on pile.	Private aid.
60965	- Daybeacon 10					TR on pile.	Private aid.
60970	- Daybeacon 11					SG on pile.	Private aid.
South Pasadena Marina							
60975	- Daybeacon 2					TR on pile.	Private aid.
60980	- Daybeacon 4					TR on pile.	Private aid.
60985	- Daybeacon 6					TR on pile.	Private aid.
60985.01	- Daybeacon 6A					TR on pile.	Private aid.

(1) No.	(2) Name and Location	(3) Position	(4) Characteristic	(5) Height	(6) Range	(7) Structure	(8) Remarks
INTRACOASTAL WATERWAY (Florida) - Seventh District							
60990	- Daybeacon 7					SG on pile.	Private aid.
60995	- Daybeacon 8					TR on pile.	Private aid.
61000	- Daybeacon 9					SG on pile.	Private aid.
61005	- Daybeacon 10					TR on pile.	Private aid.
61010	- Daybeacon 11					SG on pile.	Private aid.
61010.01	- Daybeacon 12					TR on pile.	Private aid.
61015	- Daybeacon 13					SG on pile.	Private aid.
61020	- Daybeacon 15					SG on pile.	Private aid.
61025	- Daybeacon 17					SG on pile.	Private aid.
	Boca Ciega Key						
61030	- Daybeacon 37					SG-SY on pile.	
61035	- LIGHT 38		F I R 4s	16	3	TR-TY on pile.	
61040	- Daybeacon 39	27 44 39 N 82 44 22 W				SG-SY on pile.	

Section 43

Intracoastal Waterway Florida - Treasure Island to St. Joseph Sound

(1) No.	(2) Name and Location	(3) Position	(4) Characteristic	(5) Height	(6) Range	(7) Structure	(8) Remarks
INTRACOASTAL WATERWAY (Florida) - Seventh District							
TAMPA BAY TO PORT RICHEY (Chart 11411)							
Boca Ciega Bay							
Treasure Island							
61045	- Daybeacon 2	27 44 50 N 82 44 56 W				TR-TY on pile.	
61050	- LIGHT 3		FI G 4s	16	4	SG-SY on pile.	
61055	- Daybeacon 4					TR-TY on pile.	
61060	- Daybeacon 6					TR-TY on pile.	
61065	- Daybeacon 8					TR-TY on pile.	
61070	- LIGHT 9		FI G 4s	16	4	SG-SY on pile.	
61075	- Daybeacon 10					TR-TY on pile.	
61080	- LIGHT 11		FI G 4s	16	4	SG-SY on pile.	
61085	- Daybeacon 12					TR-TY on pile.	
61090	- Daybeacon 13					SG-SY on pile.	
61095	- LIGHT 14		FI R 4s	16	3	TR-TY on pile.	
61100	- Daybeacon 15					SG-SY on pile.	
61105	- LIGHT 16		FI R 4s	16	3	TR-TY on pile.	
61110	- Daybeacon 17					SG-SY on pile.	
61115	- Daybeacon 19					SG-SY on pile.	
61120	- Daybeacon 21					SG-SY on pile.	
Jungle Estates							
61125	- Daybeacon 1	27 47 12 N 82 45 30 W				SG on pile.	Private aid.
61130	- Daybeacon 2					TR on pile.	Private aid.
61135	- Daybeacon 3					SG on pile.	Private aid.
61140	- Daybeacon 4					TR on pile.	Private aid.
61145	- Daybeacon 5					SG on pile.	Private aid.
61150	- Daybeacon 6					TR on pile.	Private aid.
Treasure Island							
61155	- LIGHT 22	27 47 18 N 82 45 36 W	FI R 4s	16	3	TR-TY on pile.	
61160	- Daybeacon 23					SG-SY on pile.	

(1) No.	(2) Name and Location	(3) Position	(4) Characteristic	(5) Height	(6) Range	(7) Structure	(8) Remarks
INTRACOASTAL WATERWAY (Florida) - Seventh District							
Jungle Beach							
61165	- Daybeacon 1	27 47 30 N 82 45 48 W				SG on pile.	Private aid.
61170	- Daybeacon 2					TR on pile.	Private aid.
61175	- Daybeacon 3					SG on pile.	Private aid.
61180	- Daybeacon 4					TR on pile.	Private aid.
61185	- Daybeacon 5					SG on pile.	Private aid.
61190	- Daybeacon 6					TR on pile.	Private aid.
61195	- Daybeacon 7					SG on pile.	Private aid.
61200	- Daybeacon 8					TR on pile.	Private aid.
61205	- Daybeacon 9					SG on pile.	Private aid.
61210	- Daybeacon 10					TR on pile.	Private aid.
61215	- Daybeacon 11					SG on pile.	Private aid.
61220	- Daybeacon 12					TR on pile.	Private aid.
Bay Pines Marina							
61225	- Daybeacon 1	27 47 36 N 82 45 54 W				SG on pile.	Private aid.
61230	- Daybeacon 3					SG on pile.	Private aid.
61235	- Daybeacon 5					SG on pile.	Private aid.
61240	- Daybeacon 7					SG on pile.	Private aid.
61245	- Daybeacon 9					SG on pile.	Private aid.
61250	- Daybeacon 11					SG on pile.	Private aid.
61255	- Daybeacon 13					SG on pile.	Private aid.
61260	- Daybeacon 15					SG on pile.	Private aid.
61265	- Daybeacon 16					TR on pile.	Private aid.
61270	- Daybeacon 18					TR on pile.	Private aid.
61275	- Daybeacon 19					SG on pile.	Private aid.
61280	- Daybeacon 20					TR on pile.	Private aid.
61285	- Daybeacon 21					SG on pile.	Private aid.
61290	- Daybeacon 23					SG on pile.	Private aid.
61295	- Daybeacon 25					SG on pile.	Private aid.
61300	- Daybeacon 27					SG on pile.	Private aid.
61305	- Daybeacon 29					SG on pile.	Private aid.
61310	- Daybeacon 31					SG on pile.	Private aid.
61313	- Daybeacon 35					SG on pile.	Private aid.
61315	- Daybeacon 36					TR on pile.	Private aid.
61320	- Daybeacon 38					TR on pile.	Private aid.

(1) No.	(2) Name and Location	(3) Position	(4) Characteristic	(5) Height	(6) Range	(7) Structure	(8) Remarks
INTRACOASTAL WATERWAY (Florida) - Seventh District							
61325	- Daybeacon 40					TR on pile.	Private aid.
War Veterans Memorial Park							
61330	- Daybeacon 1	27 48 42 N 82 45 54 W				SG on pile.	Private aid.
61335	- Daybeacon 2					TR on pile.	Private aid.
61340	- Daybeacon 3					SG on pile.	Private aid.
61345	- Daybeacon 4					TR on pile.	Private aid.
61350	- Daybeacon 5					SG on pile.	Private aid.
61355	- Daybeacon 6					TR on pile.	Private aid.
Sand Key							
61360	- Daybeacon 1	27 47 40 N 82 46 07 W				SG-SY on pile.	
61365	- Daybeacon 2					TR-TY on pile.	
61370	- Daybeacon 3					SG-SY on pile.	
61375	- LIGHT 4		FI R 4s	12	3	TR-TY on pile.	
61380	- Daybeacon 5					SG-SY on pile.	
61385	- LIGHT 6		FI R 4s	16	3	TR-TY on pile.	
61390	- Daybeacon 7					SG-SY on pile.	
61395	- Daybeacon 8					TR-TY on pile.	
61400	- LIGHT 9		FI G 4s	16	4	SG-SY on pile.	
61405	- Daybeacon 10					TR-TY on pile.	
61410	- LIGHT 13		FI G 4s	16	4	SG-SY on pile.	
61415	- Daybeacon 14					TR-TY on pile.	
61420	- Daybeacon 15					SG-SY on pile.	
61425	- LIGHT 16		FI R 4s	16	3	TR-TY on pile.	
61430	- Daybeacon 17					SG-SY on pile.	
61435	- Daybeacon 18					TR-TY on pile.	
61440	- Daybeacon 19					SG-SY on pile.	
61440.5	- Daybeacon 19A					SG-SY on pile.	
61445	- Daybeacon 20	27 49 24 N 82 48 48 W				TR-TY on pile.	
61450	- Daybeacon 21					SG-SY on pile.	
61450.5	- Daybeacon 22					TR-TY on pile.	
61455	- Daybeacon 23					SG-SY on pile.	
61460	- LIGHT 24		FI R 4s	16	3	TR-TY on pile.	
61465	- Daybeacon 25					SG-SY on pile.	
61465.5	- Daybeacon 26					TR-TY on pile.	
61470	- Daybeacon 27					SG-SY on pile.	

(1) No.	(2) Name and Location	(3) Position	(4) Characteristic	(5) Height	(6) Range	(7) Structure	(8) Remarks
INTRACOASTAL WATERWAY (Florida) - Seventh District							
Boca Ciega Bay to Anclote Anchorage							
The Narrows							
61475	- Daybeacon 1	27 49 54 N 82 49 36 W				SG-SY on pile.	
61480	- LIGHT 2		FI R 4s	16	3	TR-TY on pile.	
61485	- Daybeacon 3					SG-SY on pile.	
61490	- Daybeacon 4					TR-TY on pile.	
61495	- Daybeacon 6					TR-TY on pile.	
61500	- LIGHT 5		FI G 4s	16	4	SG-SY on pile.	
61505	- Daybeacon 7					SG-SY on pile.	
61510	- Daybeacon 9					SG-SY on pile.	
61515	- Daybeacon 10					TR-TY on pile.	
61520	- Daybeacon 12					TR-TY on pile.	
61525	- LIGHT 11		Q G	16	3	SG-SY on pile.	
61530	- Daybeacon 15					SG-SY on pile.	
61535	- Daybeacon 14					TR on pile.	
61540	- LIGHT 17		FI G 4s	16	4	SG-SY on pile.	
61545	- Daybeacon 18					TR-TY on pile.	
61550	- Daybeacon 19					SG-SY on pile.	
61555	- Daybeacon 20					TR-TY on pile.	
61560	- Daybeacon 21	27 51 12 N 82 50 36 W				SG-SY on pile.	
61565	- Daybeacon 22					TR-TY on pile.	
61570	- Daybeacon 23					SG-SY on pile.	
61575	- LIGHT 24		Q R	16	4	TR-TY on pile.	
61580	- Daybeacon 25					SG-SY on pile.	
61585	- Daybeacon 26					TR-TY on pile.	
61590	- LIGHT 27		FI G 4s	16	4	SG-SY on pile.	
61595	- Daybeacon 27A					SG-SY on pile.	
61600	- LIGHT 27B		FI G 4s	16	4	SG-SY on pile.	
61605	- The Narrows Daybeacon 28	27 52 15 N 82 50 56 W				TR-TY on pile.	
61610	- LIGHT 29	27 52 18 N 82 51 00 W	FI G 2.5s	16	3	SG-SY on pile.	
61615	- Daybeacon 30					TR-TY on pile.	
61620	- Daybeacon 30A					TR-TY on pile.	
61625	- LIGHT 31		FI G 4s	16	4	SG-SY on pile.	
61630	- Daybeacon 32					TR-TY on pile.	

(1) No.	(2) Name and Location	(3) Position	(4) Characteristic	(5) Height	(6) Range	(7) Structure	(8) Remarks
INTRACOASTAL WATERWAY (Florida) - Seventh District							
61635	- LIGHT 33		FI G 4s	16	4	SG-SY on pile.	
61640	- Daybeacon 34					TR-TY on pile.	
61645	- Daybeacon 35					SG-SY on pile.	
61650	- LIGHT 36		FI R 4s	16	3	TR-TY on pile.	
61655	- Daybeacon 37					SG-SY on pile.	
61660	- Daybeacon 38					TR-TY on pile.	
61665	- Daybeacon 39					SG-SY on pile.	
61670	- Daybeacon 40					TR-TY on pile.	
61675	- Daybeacon 41					SG-SY on pile.	
61680	- LIGHT 42		FI R 4s	16	3	TR-TY on pile.	
61685	- Daybeacon 44					TR-TY on pile.	
61690	- Daybeacon 45					SG-SY on pile.	
61695	- Daybeacon 46					TR-TY on pile.	
61700	- LIGHT 47		FI G 4s	16	4	SG-SY on pile.	
Clearwater Harbor							
61705	- Daybeacon 1	27 55 30 N 82 49 42 W				SG-SY on pile.	
61710	- Daybeacon 1A					SG-SY on pile.	
61715	- Daybeacon 2					TR-TY on pile.	
61720	- Daybeacon 3					SG-SY on pile.	
61725	- LIGHT 4		FI R 4s	16	3	TR-TY on pile.	
61730	- Daybeacon 5					SG-SY on pile.	
61735	- Daybeacon 6	27 56 06 N 82 49 24 W				TR-TY on pile.	
Belleview Island							
61740	- Daybeacon 1	27 56 23 N 82 49 05 W				SG on pile.	Private aid.
61745	- Daybeacon 2					TR on pile.	Private aid.
61750	- Daybeacon 3					SG on pile.	Private aid.
61755	- Daybeacon 4					TR on pile.	Private aid.
61760	- Daybeacon 5					SG on pile.	Private aid.
Clearwater Harbor							
61765	- LIGHT 7	27 56 32 N 82 49 12 W	FI G 4s	16	4	SG-SY on pile.	
61770	- Daybeacon 8					TR-TY on pile.	
61775	- Daybeacon 8A					TR-TY on pile.	
61780	- Daybeacon 10					TR-TY on pile.	
61785	- Daybeacon 11					SG-SY on pile.	

(1) No.	(2) Name and Location	(3) Position	(4) Characteristic	(5) Height	(6) Range	(7) Structure	(8) Remarks
INTRACOASTAL WATERWAY (Florida) - Seventh District							
61790	- LIGHT 12		F I R 4s	16	3	TR-TY on pile.	
61795	- Daybeacon 13					SG-SY on pile.	
61800	- LIGHT 14		F I R 4s	16	3	TR-TY on pile.	
61805	CLEARWATER WRECK LIGHT WR14A		Q R	10	3	TR-TY on pile.	
61810	Seminole Launch Channel Daybeacon 2	27 58 24 N 82 48 12 W				TR on pile.	Private aid.
61815	Seminole Launch Channel Daybeacon 4	27 58 24 N 82 48 12 W				TR on pile.	Private aid.
61820	- LIGHT 15		F I G 4s	16	4	SG-SY on pile.	
61825	- Daybeacon 15A					SG-SY on pile.	
61830	- Daybeacon 16					TR-TY on pile.	
61835	- Daybeacon 17					SG-SY on pile.	
61840	- LIGHT 18		F I R 4s	16	3	TR-TY on pile.	
61845	- Daybeacon 19					SG-SY on pile.	
61847	- Daybeacon 20					TR-TY on pile.	
St. Joseph Sound							
61850	- Daybeacon 1	27 59 30 N 82 48 00 W				SG-SY on pile.	
61855	- Daybeacon 2					TR-TY on pile.	
61860	- Daybeacon 3					SG-SY on pile.	
61865	- LIGHT 4		F I R 4s	12	3	TR-TY on pile.	
61870	- Daybeacon 5					SG-SY on pile.	
61875	- Daybeacon 7					SG-SY on pile.	
61880	- Daybeacon 8					TR-TY on pile.	
61885	- Daybeacon 9					SG-SY on pile.	
61890	- Daybeacon 10					TR-TY on pile.	
61895	- LIGHT 11		F I G 4s	16	4	SG-SY on pile.	
61900	- LIGHT 12		Q R	16	3	TR-TY on pile.	
Caladesi Island Channel							
61905	- Daybeacon 1	28 02 24 N 82 48 48 W				SG on pile.	Private aid.
61910	- LIGHT 2		F I R 4s	10		TR on dolphin.	Private aid.
61915	- Daybeacon 3					SG on pile.	Private aid.
61920	- Daybeacon 4					TR on pile.	Private aid.
61925	- Daybeacon 5					SG on pile.	Private aid.
61930	- Daybeacon 6					TR on pile.	Private aid.
61935	- Daybeacon 7					SG on pile.	Private aid.
61940	- Daybeacon 8					TR on pile.	Private aid.

(1) No.	(2) Name and Location	(3) Position	(4) Characteristic	(5) Height	(6) Range	(7) Structure	(8) Remarks
INTRACOASTAL WATERWAY (Florida) - Seventh District							
61945	- Daybeacon 9					SG on pile.	Private aid.
61950	- Daybeacon 11					SG on pile.	Private aid.
61955	- Daybeacon 12					TR on pile.	Private aid.
St. Joseph Sound							
61960	- LIGHT 14		FI R 4s	16	3	TR-TY on pile.	
61965	- Daybeacon 13					SG-SY on pile.	
61970	- Daybeacon 15					SG-SY on pile.	
Marker 1 Marina Channel							
61975	- Daybeacon 1	28 02 57 N 82 47 39 W				SG on pile.	Private aid.
61980	- Daybeacon 2					TR on pile.	Private aid.
61985	- Daybeacon 3					SG on pile.	Private aid.
61990	- Daybeacon 4					TR on pile.	Private aid.
61995	- Daybeacon 5					SG on pile.	Private aid.
62000	- Daybeacon 6					TR on pile.	Private aid.
62005	- Daybeacon 7					SG on pile.	Private aid.
62010	- Daybeacon 8					TR on pile.	Private aid.
62015	CAUSEWAY LIGHT	28 03 06 N 82 47 24 W	Oc W 3s	20		White with red bands on boat shed.	Private aid.
St. Joseph Sound							
62020	- Daybeacon 17					SG-SY on pile.	
62025	- LIGHT 18	28 03 24 N 82 47 42 W	FI R 4s	16	3	TR-TY on pile.	
62030	- Daybeacon 19					SG-SY on pile.	
62035	- Daybeacon 21					SG-SY on pile.	
62040	- Daybeacon 22					TR-TY on pile.	
62045	- LIGHT 23		FI G 4s	16	4	SG-SY on pile.	
62046	North Pinellas County Reef Buoy A	28 03 50 N 83 00 52 W				Yellow can.	Private aid.
62047	North Pinellas County Reef Buoy B					Yellow can.	Private aid.
62048	North Pinellas County Reef Buoy C					Yellow can.	Private aid.
62049	North Pinellas County Reef Buoy D					Yellow can.	Private aid.
Ozona Channel							
62050	- LIGHT 2	28 04 12 N 82 48 09 W	FI R 4s	16	3	TR on pile.	
62055	- Daybeacon 3					SG on pile.	
62060	- Daybeacon 4					TR on pile.	
62065	- Daybeacon 5					SG on pile.	

(1) No.	(2) Name and Location	(3) Position	(4) Characteristic	(5) Height	(6) Range	(7) Structure	(8) Remarks
INTRACOASTAL WATERWAY (Florida) - Seventh District							
62070	- Daybeacon 6					TR on pile.	
62075	- Daybeacon 7					SG on pile.	
62080	- Daybeacon 7A					SG on pile.	
62085	- Daybeacon 8					TR on pile.	
62090	- Daybeacon 9					SG on pile.	
St. Joseph Sound							
62095	- Daybeacon 26					TR-TY on pile.	
62100	- Daybeacon 27					SG-SY on pile.	
62105	- Daybeacon 28					TR-TY on pile.	
62110	- Daybeacon 29					SG-SY on pile.	
62115	- Daybeacon 30					TR-TY on pile.	
62120	- LIGHT 31		FIG 4s	16	4	SG-SY on pile.	
Klostermans Bayou Approach							
62125	- Daybeacon 1	28 06 42 N 82 49 00 W				SG on pile.	Private aid.
62130	- Daybeacon 2					TR on pile.	Private aid.
62135	- Daybeacon 3					SG on pile.	Private aid.
62140	- Daybeacon 4					TR on pile.	Private aid.
62145	- Daybeacon 5					SG on pile.	Private aid.
62150	- Daybeacon 6					TR on pile.	Private aid.
62155	- Daybeacon 7					SG on pile.	Private aid.
62160	- Daybeacon 8					TR on pile.	Private aid.
Tarpon Cove							
62165	- Daybeacon 1	28 06 54 N 82 47 36 W				SG on pile.	Private aid.
62170	- Daybeacon 2					TR on pile.	Private aid.
62175	- Daybeacon 3					SG on pile.	Private aid.
62180	- Daybeacon 4					TR on pile.	Private aid.
62185	- Daybeacon 6					TR on pile.	Private aid.
62190	- Daybeacon 7					SG on pile.	Private aid.
62195	- Daybeacon 8					TR on pile.	Private aid.
62200	- Daybeacon 9					SG on pile.	Private aid.
62205	- Daybeacon 10					TR on pile.	Private aid.
62210	- Daybeacon 11					SG on pile.	Private aid.
62215	- Daybeacon 12					TR on pile.	Private aid.
62220	- Daybeacon 13					SG on pile.	Private aid.
62225	- Daybeacon 14					TR on pile.	Private aid.

(1) No.	(2) Name and Location	(3) Position	(4) Characteristic	(5) Height	(6) Range	(7) Structure	(8) Remarks
INTRACOASTAL WATERWAY (Florida) - Seventh District							
62230	- Daybeacon 15					SG on pile.	Private aid.
62235	- Daybeacon 16					TR on pile.	Private aid.
62240	- Daybeacon 18					TR on pile.	Private aid.
62245	- Daybeacon 20					TR on pile.	Private aid.
St. Joseph Sound							
62250	- Daybeacon 32					TR-TY on pile.	
62255	- Daybeacon 34					TR-TY on pile.	
62260	- Daybeacon 35					SG-SY on pile.	
62265	- Daybeacon 36					TR-TY on pile.	
62270	- Daybeacon 37					SG-SY on pile.	
62275	- Daybeacon 38					TR-TY on pile.	
62280	- ST JOSEPH SOUND LIGHT 39	28 09 05 N 82 49 54 W	Fl G 4s	12	4	SG-SY on pile.	
62285	- Daybeacon 40	28 09 05 N 82 49 52 W				TR-TY on pile.	
62290	- Daybeacon 41					SG-SY on pile.	
62295	- Daybeacon 42					TR-TY on pile.	

INDEX

A

ACL TURNING BASIN	5015
Adams Lake Daybeacon 23	8910
Admiralty Yacht Club	52355
Adventure Yacht Harbor	40350
Aguirre Power Plant	31890
Alafia River	23240
ALEXANDER ISLAND	
LIGHT 113	9220
Alligator Bay Shoal	
Daybeacon	20980
Alligator Creek	20215
Alligator Reef Daybeacon 43	13135
Alligator Reef Light	980
Altamaha River Outfall	
Obstruction Daybeacon	36950
Altamaha Sound	36890
Alternate Route	37420
Amelia Island Light	565
Amelia River	7045,37925
AMERICAN PETROFINA DOCK	23550
American Shoal Light	1015
Amoco	3110
Anclote Anchorage North Entrance	26110
Anclote Anchorage South Entrance	26070
ANCLOTE ANCHORAGE	
NORTH ENTRANCE	
LIGHT 2	1560
ANCLOTE ANCHORAGE	
SOUTH ENTRANCE	
LIGHT 1	1535
ANCLOTE KEYS TO CRYSTAL RIVER	1560
Anclote River	26135
<i>Andrews Island Spit</i>	6280
ANDREWS ISLAND SPIT	
RANGE	6305
Angelfish Creek	11180
Anglers Cove	45790
Anna Maria Channel	60190
Anna Maria Sound	21860
Apollo Beach	24610
Arecibo Light	30720
Aripeka	27285
Army Terminal Channel	30845
<i>Arrecife Tourmaline</i>	
<i>Lighted Buoy 8</i>	32315
ARSENIC BANK LIGHT 1	15590
Ashpoo River	35145
Ashpoo-Coosaw Cut-off	35160
Ashley River	3570
ASHLEY RIVER APPROACH	
RANGE	34590

B

Bache Shoal Daybeacon 9	10915
Back River Daybeacon 1	37220
Bacom Point Channel	51720
Bacom Point Rocks	
Daybeacon	51720
Bahia Beach	24500
Bahia Beach Marina	24565
Bahia de Boqueron	32325
Bahia de Fajardo	31165
Bahia de Guanica	32190
Bahia de Guayanilla	32065
Bahia de Jobos	31855
Bahia de Mayaguez	32340
Bahia de Ponce	31950
Bahia De San Juan	30735
Bahia de Tallaboa	32005
Bahia Del Sol	24530
Bahia Honda Key	12575
BAHIA HONDA KEY	
LIGHT 49A	13875
Bailey Boat Company	45645
<i>Bajo Amarillo Lighted</i>	
<i>Buoy 2</i>	31670
<i>Bajo Blake South Buoy 3</i>	31520
<i>Bajo Enmedio South</i>	
<i>Lighted Buoy 1</i>	32325
<i>Bajo Onaway Buoy 3</i>	31205

<i>Bajo Snapper Lighted</i>	
<i>Buoy 8</i>	31635
BAJOS CHINCHORRO DEL	
SUR LIGHT	31380
<i>Bajos Grampus South</i>	
<i>Lighted Buoy 2</i>	31700
<i>Bajos Largo Lighted</i>	
<i>Buoy 3</i>	31360
Baker Cut	50440
BAKERS HAULOVER INLET	
Bakers Haulover Small Boat	
Channel Daybeacon 1	47790
BAMBOO KEY LIGHT 13	12450
Banana River	42485
Banana River (North)	41715
Banana River (North) Channel A	41835
Banana River (North) Channel B	42045
Banty Saunders Recreational Area	9860
BARGE DOCK EAST LIGHT	4760
Barnes Point	50215
Barron River Channel	16165
BASIN HILLS LIGHT 31BH	11500
Bass Inlet	20625
BATTERY CREEK RANGE	4315
<i>Battery Point Lighted</i>	
<i>Buoy BP</i>	2650
Bay Crest	24260
Bay Hammock Daybeacon 1	12295
Bay Pines Marina	61225
BAYARD POINT LIGHT 24	7900
Bayport Channel	27940
Bayshore Garden	58745
Bayview Channel	57370
Bayway Isles Channel	60630
BEACON REEF PIER	12795
Beacon Rock Obstruction	
Daybeacon	27960
Bear River	36390
Beaufort River	4225,35380
Beeney Waterway	20755
Belle Isle Marina	2015
Bellevue Island	61740
Benner Bay Channel	32475
BERESFORD CUTOFF	
LIGHT 63	9040
BERESFORD PENINSULA	
LIGHT 49	9000
BERG HILL RANGE	32575
BETHEL BANK LIGHT 20	12500
<i>Bethel Shoal Lighted</i>	
<i>Buoy 10</i>	660
Big Bayou	24865
Big Bayou Point Channel	26454
Big Bend Channel	23030
Big Bird Key Daybeacon 1	25650
Big Carlos Pass	17975
Big Marco Pass - Gordon Pass	17090
Big Marco River	16795
BIG PINE SHOAL LIGHT 22	1005
Big Spanish Channel	12600
Bikini Basin Entrance Channel	53770
Bimini Entrance Channel	54300
Bird Key Channel	58505
Bird Key Harbor	15575
Bird Rack Obstruction	
Daybeacon	28770
Biscayne Bay	10780
Biscayne Bay Daybeacon 2	47780
BISCAYNE BAY LIGHT 64	48545
Biscayne Creek	47740
<i>Biscayne National Park</i>	925
Black Point Channel	49735
BLACK POINT LIGHT 68	8535
BLACKLEDGE LIGHT 2	49670
Blackwater River	16480
Blackwater Sound	50355
Blind Pass Channel	55450
Blount Island	7390
Blount Island (St. Johns River)	7395
Blue Island Daybeacon 24	8825
BLUE SPRING LIGHT 71	9070
Blue Waters Trailer Village	12010
BLUFFTON LIGHT 8	8865

BLYTHE ISLAND RANGE	6350
Boat Club Park Channel	47020
Boat Works Channel	40130
Boca Chica Channel	14505
BOCA CHICA LIGHT 56	14485
Boca Ciega Bay	60530
Boca Ciega Bay to Anclote Anchorage	61475
Boca Ciega Key	61030
Boca de Cangrejos	31120
Boca Grande Channel	15430
Boca Grande Yacht Basin Channel	21315
Bohicket Creek	3895
Boot Key Channel	13820
Boot Key Harbor	13750
Bowlegs Cut	12345
BOWLES BANK LIGHT 8	10910
Bradenton Beach City Channel	59935
Bradenton Beach Marina Channel	59575
Brandy Point Jetty	
Daybeacon	6290
Brickyard Creek	35315
Bridgeview Channel	24040
Brills Cut	7470
Broad Creek	4400
BROAD CREEK LIGHT 6	1215
BRUNSWICK HARBOR RANGE	6270
<i>Brunswick Lighted</i>	
<i>Whistle Buoy 2B</i>	510
BRUNSWICK POINT CUT	
RANGE FRONT LIGHT	6230
Brunswick River	6230
Brunswick Spoil Area	
Buoy B	525
Buck Island	33060
BUCK ISLAND LIGHT	32565
Buck Island Reef National Monument	33075
BUCKHEAD RIDGE CANAL	
LIGHT BR	51975
Buffalo Bluff Daybeacon 27	8310
Bull Breakers Buoy 2BB	165
Bull River Daybeacon 1	5625
Bull Spit Daybeacon B	35220
BULLFROG BANKS	
LIGHT BB	12670
Bunces Pass	25275
Burnside River	36190
Burnt Store Marina	20000
Butchers Bend	9200
Buttermilk Sound	36955
Buttonwood Harbor	58845

C

CABALLO CHANNEL RANGE	31120
Cabbage Creek Daybeacon 1	24595
CABBAGE ISLAND SPIT	
LIGHT 16	5670
Cabbage Key Channel	56035
Cabbagehead Bayou	24285
CABEZA DE PERRO LIGHT	31375
<i>Cabezas Crespas Lighted</i>	
<i>Buoy 3</i>	31605
Cabo Rojo Light	32290
Cabo San Juan	
Light	31155
Cabrita Point Buoy 1	32465
Caesar Creek	10980
Caesar Creek Northeast Channel	11135
Caladesi Island Channel	61905
Calda Channel	15330
Calibogue Sound	35735
Calibogue Sound Entrance	4680
Caloosa Cove Channel	13355
Caloosahatchee River	52160
Camachee Cove	38845
Canal de Guanajibo	32320
<i>Canal de la Mona East</i>	
<i>Shoal Lighted Buoy 2</i>	32300
Canal del Este	31600
Canaveral Barge Canal	41550
Canaveral Harbor	9575
Caneel Bay	32740

INDEX

Cannon Patch Obstruction Daybeacon	11735
Cape Canaveral Danger Zone	630
Cape Canaveral Light	625
Cape Coral Boat Ramp Channel	54170
Cape Coral Southwest Channel	54640
Cape Coral Yacht Basin	54145
Cape Haze Shoal	19985
Cape Romain Shoal Buoy 6CR	155
CAPE ROMANO SHOALS LIGHT	1230
Cape Shores	42735
Capri Pass	16945
Capron Shoal Buoy 10A	680
Card Bank	50185
Carysfort North Reef North Obstruction Daybeacon	11705
Carysfort Reef Light	945
Casa Marina	14780
Catalina Channel	59620
Cats Point Channel	60590
Causeway Channel	25825
Caxambas Bay	16670
Cayo Largo Buoy 1	31300
CAYO LOBITO LIGHT	31525
CAYO MARIA LANGA LIGHT	32065
Cayo Puerca Buoy 5	31865
CAYO TOMATE JUNCTION LIGHT CT	33590
CEDAR HAMMOCK RANGE	6195
Cedar Island	30690
Cedar Key Marina Channel	29875
Cedar Keys Main Channel	29755
CEDAR KEYS MAIN CHANNEL LIGHT 1	1620
Cedar Keys Northwest Channel	29920
Cedar Keys South Bar Channel	29895
CELOTEX MOORING DOLPHIN LIGHT	7415
Channel Five Daybeacon 1	13440
Channel Key	12420
Charleston Harbor	2370,34570
Charleston Harbor North Channel	2485
Charleston Light	195
Charlotte Harbor	19895
Charlotte Harbor Artificial Reef	20120
Charlotte Harbor Fish Haven	20425
Charlotte Harbor Yacht Club	21245
<i>Charlotte Harbor</i> <i>Entrance Lighted Bell</i> <i>Buoy 2</i>	1300
Chaseville Middle Ground	7595
Chassahowitzka Bay	28225
CHEM MARINE SOUTH MOORING DOLPHIN	2880
CHERRY GROVE PIER	40
Chokoloskee Bay Channel	16065
Christiansted Harbor Channel	32865
CHRISTIANSTED HARBOR WHARF LIGHTS	32990
Christiansted Schooner Channel	32950
CHRISTOPHER POINT LIGHT 5	7725
CITY FRONT CHANNEL LIGHT 62	5025
<i>City of Richmond Wreck</i> <i>Lighted Bell Buoy WR2</i>	135
Clarks Creek	2225
Cloughton Island North Obstruction Daybeacon	48500
CLAY ELECTRIC TRANSMISSION TOWER	8500
Clearwater Harbor	61705
Clearwater Pass Channel	25680
CLEARWATER PASS CHANNEL LIGHT 1	1505
Clearwater Point Marina Channel	25765
COAKLEY BAY LIGHT 1	33055
Coalbin Rock Buoy CB	1065
Cockroach Bay Channel	22630
Coconut Grove Channel	49055

Coconut Point	43575
COFFINS PATCH LIGHT 20	995
Collier Bay	17010
Colonels Island	6330
Colony Cove	22110
COMBAHEE BANK LIGHT	4040
<i>Commodore Point Shoal</i> COMMONWEATH OIL REFINING COMPANY	32130
Conch Reef Buoy 12	965
Convoy Point	49865
COON KEY LIGHT	16670
Cooper River	2655
Coosaw River	35210
Coral Gables Waterway	49285
Coral Harbor Channel	32815
Coral Harbor Club Daybeacon 1	12155
Coral Shores Channel	59365
Corinaso Cove	33470
Cormorant Pass	15850
COSGROVE SHOAL LIGHT	1070
Cotton Key Daybeacon 80	12280
Country Club Shores	21660
Countryman Waterway	20985
Cow Key Channel	14710
Cow Key West Channel	14770
Cowpens	50595
Crab Bank Daybeacon	3580
Crandon Park Marina Channel	48780
Creighton Narrows	36690
CRESCENT BEACH PIER	45
CRESCENT LAKE LIGHT 16	8270
Crocker Reef Buoy 16	975
Cross Florida Greenway	8340
Cross Florida Greenway	29200
Cruz Bay	32775
Cruz Creek	32805
Crystal Cove Marina	8145
Crystal River	28775
<i>Crystal River Lighted</i> <i>Buoy 2</i>	1605
Cudjoe Key	14310
Culbreath Bayou	24060
Cumberland Dividings	37625
Cumberland Island Wreck Buoy WR	6900
Cumberland Sound	6690,37645
CURRENT ROCK LIGHT	32470
Cut A Channel	22400
Cut C Channel	22580
Cut D Channel	22700
Cut E Channel	22745
Cut G Channel	23655
Cut J Channel	23705
Cut J Two Channel	23750
Cut K Channel	23780
CUTTER ROCK OBSTRUCTION LIGHT	27480
Cypress Lake	52075

D

DAMES POINT CUTOFF RANGE	7375
Dana Shores	24175
DANCY POINT RANGE	7965
DAUFUSKIE ISLAND LIGHT 35	35810
Daughtrey Landing	57285
Daughtrey Creek Approach Channel	52240
Daughtrey Creek Entrance Channel	52295
DAVIS REEF LIGHT 14	970
Dawho River	34950
Daws Island South Spit Buoy 2	35610
Daytona Beach	40025
Deer Point Channel	33500
DEERFIELD FISHING PIER NORTH LIGHT	10275
Deering Bay Channel	49575
Deering Channel	48610
Delegal Creek Channel	36230

Derrick Key Gap Channel	30055
Devcon International Channel	32995
Devils Elbow	8210
Diamond 99 Marina	42290
Dinken Bayou Entrance Channel	55500
Dinner Key Channel	48915
Dinner Key Marina South Channel	48980
Dinner Key Seaplane Channel	48875
Dispatch Creek Channel	11350
Dixie Shoal Buoy 8	955
Doboy Sound	5910
<i>Doboy Sound Lighted</i> <i>Buoy D</i>	490
Doctors Pass	17700
Double Hammock Creek	26820
Dover Cut Daybeacon A12	37455
DRIGGERS ISLAND LIGHT 42	8975
DRUM ISLAND CHANNEL RANGE	2705
Drummond Creek	7497
Dry Tortugas Light	1095
Dry Tortugas Southeast Channel	15440
Dry Tortugas Southwest Channel	15500
Dryman Bay	58035
Duck Key Inlet Channel	13500
Dumfounding Bay	47695
Dunedin Marina	25950
Duplin River	36795
DURHAM CANAL MONITORING STATION	3275
Dutchmans Bend Daybeacon 83	9105
DYESS CANAL SAFEWATER LIGHT DC	51980

E

East Bank Buoy 2EB	140
East Cape	15647
EAST CAPE LIGHT 2	1205
East Gregerie Channel	32620
East Key Daybeacon 78A	12275
East Key Shoal Daybeacon	12270
EAST TURTLE SHOAL LIGHT 45	13610
Eau Gallie Channel	43060
EDGEWATER LIGHT 13	8260
Egg Bank Daybeacon 4	4010
Egmont Channel	22225
Egmont Key Light	1370
Elba Island Basin	4890
ELBA ISLAND LIGHT 37	4845
Elbow Cay Light	865
ELBOW REEF LIGHT 6	950
Elkcam Waterway	20905
Elliott Key	10930
ELLIOTT KEY PARK HARBOR LIGHT 2	49860
ELLIS ROCK LIGHT	1195
Ensenada Honda	31660
Entrada Channel	49240
EVANS POINT LIGHT 8	33530

F

Faber Cove	45130
Fairwinds Cove	45510
Faka Union Bay	16365
Fat Deer Key Daybeacon 48	13695
Featherbed Bank	49705
FEDERAL POINT LIGHT 37	7955
FENHOLLOWAY RIVER APPROACH LIGHT FR	30710
FENWICK CUT LIGHT 162	35140
Fernandina Beach	37985
Ferreira Point Daybeacon 27	7910
Fields Cut	35860
<i>Fifteen-foot Spot</i> <i>Lighted Buoy 1</i>	31200
Fifty-Ninth Street Boat Ramp	21940
Fish Island Marina	39080
Fisher Island	10590

INDEX

FISHERMAN POINT LIGHT	33440
Fishermans Channel	10655
Five Fathom Creek	2310
Flamingo Channel	15680
Fleming Key	14960
Florida Bay	12275,15590
FLORIDA BEND LIGHT 87	9120
Florida Passage	36365
Florida Yacht Club Race	
Course Buoy A	7775
Flower Island Daybeacon 90	9135
Floyd Creek	37480
Folly River	3730
FORRESTER POINT LIGHT 42	8020
FORRESTER POINT LOWERRANGE	7985
FORRESTER POINT UPPER	
RANGE	8135
FORRESTER POINT	
LIGHT 41	7980
Fort Florida	9180
Fort Gates	8515
Fort George River	38275
Fort Jackson	4945
Fort Jefferson	1100
Fort Jefferson East Channel	15465
Fort Jefferson West Channel	15525
FORT MYERS YACHT BASIN	
BREAKWATER LIGHT	52640
FORT OGLETHORPE	
LIGHT 53	4995
Fort Pierce Inlet	9815
Fort Pierce Inlet Lighted	
Buoy 2	675
FORT SUMTER RANGE	2385
Four Way Entrance Channel	49090
Four-Way Channel	49150
Fowey Rocks Daybeacon 3	10895
Fowey Rocks Light	920
Fox Cut Daybeacon 1	39675
Francis Bay	32710
Frederica River	6150,37040
FREDERIKSTED HARBOR	
LIGHT	33360
Front River	36670
Fulton Cutoff	7340

G

Gables Estates	49335
Gables-By-The-Sea	49535
Gadsden Point Cross Channel	22935
Gadsden Point Cut	22850
GARDEN CITY FISHING PIER	65
Garden Cove	11540
Gardner Waterway	20715
Garrison Bight Channel	14985
Garrison Bight Channel	
Turning Basin	15065
Gasparilla Marina Channel	56690
Gasparilla Sound	21420
General Sherman Wreck	
Buoy	20
Georgetown Light	120
GEORGETOWN LIGHT 70	8540
GEORGIA POWER COMPANY	
DOCK	6390
GOODBYS CREEK LIGHT 1	7765
Gordon Pass Channel	17450
GORDON PASS	
LIGHT 1	1240
GOVERNMENT CUT RANGE	10505
GRANADILLO BAY LIGHT 2	33600
Grand Stand Obstruction	
Daybeacon	33910
GRAND VIEW LIGHT 40A	8375
GRASSY KEY LIGHT 11	12445
Grassy Point East	
Obstruction Daybeacon	20800
Graving Dock Channel	31060
Grayvik	50160
Great Isaac Light	870
Great Pee Dee River	2195
Great Pocket	45920

Grecian Rocks Obstruction	
Daybeacon	11730
GREEN COVE SPRINGS	
LIGHT 20	7885
Groupier Creek	50420
Grove Isle Channel	48660
Guantanamo Bay	33370
Gulf Harbors North Channel	26455
Gulf Harbors South Channel	26410
Gulfport Yacht Basin Channel	60700
Gullivan Bay	16235
Gun Cay Light	875
Gunnison Cut	38200

H

HAIG POINT LIGHT	4370
Half Moon River Reef	5650
HALFMOON SHOAL	
LIGHT WR2	1085
Halifax Creek	39805
Halifax River	39835
Halifax River Yacht Club	595
Hammer Point	50495
Hams Bluff Light	32845
HAPPY HILL LIGHT 41	8970
Harbor Course Creek	11440
Harbor Key Bank	
Daybeacon 55	12665
Harbor River Daybeacon 9	4025
Harbor Towne Marina	41245
Harbor View Channel	21295
Harbour Town	4375
Harney Point Rim Channel	53530
HARNEY POND CANAL	
SAFE WATER LIGHT HP	51985
Harry Harris Park	11950
Hatchett Creek Channel	57690
Hawk Channel	10890
HAWK CHANNEL LIGHT 57	14500
Hawksnest Bay	32730
Hayward Canal	20195
Hector Wreck Lighted	
Bell Buoy WR4	145
HELL GATE LIGHT 91	36285
HEN AND CHICKENS SHOAL	
LIGHT 40	12195
Hermitage Point	8950
Hernando Beach Channel	27490
Hetzal Shoal	620
Hibernia Daybeacon 16	7860
HICACAL BEACH RANGE	33375
Hidden Bay Daybeacon 2	11900
Hidden Harbor Marina Channel	58240
Hillsboro Inlet	10290
Hillsboro Inlet Entrance	
Lighted Buoy H1	780
Hillsboro Inlet Light	775
Hillsboro River	47175
Hillsborough Bay	22850
Hillsborough Cut A Channel	23010
Hillsborough Cut D Channel	23500
Hillsborough River	23620
Hobe Sound	46105
Holiday Isle Marina	12765
Hollywood Beach	47585
Homestead Air Force Base	
Crash Boat Channel	49655
Homosassa Bay	28365
HOMOSASSA BAY ENTRANCE	
LIGHT 2	1590
Homosassa River	28435
Honeymoon Island Channel	26030
Hontoun Island	9010
Hooker Point	23515
Horns Island North Channel	16755
Horse Landing	
Daybeacon 35	8355
HORSESHOE BEACH	
APPROACH LIGHT 2	1645
Horseshoe Daybeacon 24	8915
Horseshoe Shoal	
Daybeacon 3	6440

Hudson Bayou	58485.1
Hudson Creek	27015
HUNTING ISLAND PIER	
LIGHT	4070
Hurricane Bay	18325
Hurricane Bay Marina South Channel	18245
Hurricane Bay Marina West Channel	18135

I

IDLEWILDE LIGHT 16	8890
Indian Cove Marina	42130
Indian Creek	52420
Indian Flats Daybeacon 84	9110
Indian Key Channel	13140
Indian Key Pass	15965
Indian Mound Park	57435
Indian River	41100
Indian River (North Section)	42080
Indian River (South Section)	43105
Indian River Plantation	
Marina Channel	45820
Indian River Yacht Club	42235
Inlet Marina	43615
Intracoastal Marina Channel	43115
Isla Caja De	
Muertos Light	31925
Isla Culebrita Light	31685
ISLA DE CARDONA	
LIGHT	31950
Isla De Culebra Inner	
Range	31640
Isla De Culebra Outer Range	31615
Isla de Mona Light	32295
Isla de Ramos Buoy 2	31310
Isla de Vieques	31705
Isla Magueyes	32265
Isla Palominos Lighted	
Buoy 2	31265
Island Daybeacon 6	8860
Island Dunes Marina	45395
Island Estates	25920
Isles Channel	20495
Isles Cross Channel	20550
Isleta Marina	31240

J

JACKSONVILLE SHIPYARDS	
PIER 6 LIGHT	7655
Jacksonville Yacht Basin Channel	38495
JARVIS CREEK LIGHT 1	35730
Jekyll Creek	37285
Jekyll Island Obstruction	
Daybeacon JP	6175
JEKYLL ISLAND RANGE	6180
Jenkins Island Flat	35710
Jensen Beach	45480
Jewishfish Creek	50330
Joe Kemp Channel	
Daybeacon 6	15670
JOHN SAWYER BANK	
SHOAL LIGHT	12495
JOHNS ISLAND DOCK	
OBSTRUCTION LIGHT	34745
Johns Pass Channel	25575
JOHNS PASS CHANNEL	
LIGHT JP	1425
Johnson Creek	36530
Johnson Reef Lighted	
Buoy 1JR	32675
Johnson Rock Obstruction	
Daybeacon	27930
Jones Island Range	4625
Jones Point Channel	
Buoy 1	41495
Jug Creek Channel	56385
Jug Creek Shoal	56370
Jungle Beach	61165
Jungle Estates	61125
Jupiter Inlet	46235
Jupiter Inlet Light	725
Jupiter Sound	46175

INDEX

K

Keaton Beach 30595
Kelly Park Channel 43030
Kemp Channel 13985
Key Biscayne Yacht Club 49075
KEY LARGO ANGLERS CLUB
 PIER LIGHT 50180
 Key Largo Daybeacon 25 11485
 Key Largo Dry Rocks
 Obstruction Daybeacon 11725
KEY LARGO LIGHT 32 11505
KEY LARGO OCEAN RESORT
 LIGHT 2 11945
KEY WEST BIGHT CHANNEL
 LIGHT 2 14975
Key West Entrance
Lighted Whistle
Buoy KW 1040
Key West Harbor Main Channel 14800
KEY WEST HARBOR
 RANGE 14900
Key West Northwest Channel 15160
Key West Oceanside Marina 14665
Key West Southwest Channel 15105
Keystone Point Channel 47850
KIMBALL ISLAND LIGHT 18 8895
Kingfish Boat Ramp 60010
Kings Bay 6935,37700
Kings Island Turning Basin 5045
Kingsley Creek 38000
Kissimmee River 51930
Klostermans Bayou Approach 62125
KNIGHT SHOAL LIGHT 12505
Krause Lagoon Channel 33210
Krause Lagoon Cross Channel 33305
Krum Bay 32645

L

L'Hermitage 48750
La Siesta Resort 12805
Lake Beresford
 Daybeacon 61 9030
Lake Boca Raton 47150
Lake Dexter 8870
Lake George 8550
Lake Hatchineha 52050
Lake Kissimmee 51995
Lake Monroe 9240
LAKE MONROE LIGHT 115 9230
Lake Okeechobee (Route 1) 51190
Lake Okeechobee (Route 2) 51400
Lake Park Marina 46530
Lake Passage Channel 15260
Lake Tohopekaliga 52105
Lake Washington North
 Obstruction Daybeacon 9440
Lake Worth Creek 46375
LAKE WORTH ENTRANCE
 RANGE 10185
Lake Worth Inlet 10180
Lake Worth Lighted
Buoy LW 745
Lake Worth North 46435
Lake Worth South 46715
Lake Wyman 47115
Largo Sound Channel 11770
Las Croabas 31165
LAS CUCARACHAS LIGHT 31160
Las Mareas 31805
Layton Canal Channel 13480
LAZARETTO CREEK LIGHT 2 4665
Lemon Bay 57560
Lemon Bay Channel 57140
Lido Key Channel 21533
Lighthouse Harbor 60920
Lignumvitae Channel 13230
Lignumvitae Key
 Daybeacon 91A 12340
Lime Tree Bay 33120
Little Basin East 50540
Little Bayou 24805

Little Bayou Approach 24760
Little Crawly Key Channel 13545
Little Lake George 8435
Little Manatee River 24481
Little Mud River 36855
Little River - Winyah Bay 33605
Little River Inlet 1680
Little River Inlet Entrance
Lighted Whistle
Buoy LR 15
 Little River South
 Obstruction Daybeacon 37235
 Little Satilla River
 Daybeacon A3 37420
Little Shark River 15920
Little Shark River Entrance 15950
 Loblolly Bay Marina
 Daybeacon 1 46060
LOGGERHEAD KEY
 LIGHT 50A 13980
Long Branch 7575
Long Island Crossing 4785
Long Key 12385
Long Key - Cape Sable 15590
LONG KEY LIGHT 44 13495
Longboat Harbor Channel 59025
Longboat Harbor North Marina 59135
Longboat Key Moorings 58680
Longboat Pass 21755
LONGBOAT PASS APPROACH
 LIGHT LP 1350
LOOE KEY LIGHT 24 1010
LOSTMANS RIVER LIGHT 8 1220
Lower Flats Range 4825
LOWER MATECUMBE
 LIGHT 2 12375
LOWER PALATKA LIGHT 47 8185
Loxahatchee River 46255
Loxahatchee River North Fork 46330
 Loxahatchee River North
 Obstruction Daybeacon 46290
 Lucy Point Creek
 Daybeacon 2 35260
LUNGREN ISLAND LIGHT 1 8840
Lyons Bay 57780

M

MacDill Marina Channel 22970
Mackay Creek 4170
Mackay River 37090
Manatee Bay 50310
Manatee Creek 50245
Manatee River 21865
 Manchas Exteriores Buoy 1 32340
Mandalay Channel 25935
MANDARIN POINT LIGHT 11 7810
MANGROVE POINT LIGHT 1 20420
MANHATTEN LIGHT 4 8850
MANUEL LANDING
 LIGHT 99 9170
 Marathon Park Daybeacon 1 12455
MARATHON PETROLEUM
 DOCK WEST LIGHT 23610
Marinatown 52655
MARINE BOAT CHANNEL
 LIGHT 2 33560
Marine Site Two Channel 33545
Marineland 39575
Marker 1 Marina Channel 61975
 Marquesas Rock Buoy MR 1075
Marsh Harbor Marina 35410
MARSH ISLAND TURNING
 BASIN LIGHT 4 5030
 Martin Memorial Hospital
 Range Front Daybeacon 50795
MASONS CREEK LIGHT 38 7960
Matanzas Pass Channel 18085
Matanzas River 39035
Matheson Hammock East Channel 49405
Matheson Hammock South Channel 49440
Matlacha Pass 54840
May River 35745

Mayport Basin 7155
MAYPORT CUT RANGE 7215
MAYPORT FERRY TERMINAL 7230
McCALLA HILL LIGHT 33435
 Medway River Daybeacon 2 5825
Melbourne Channel 43210
Memorial Island Park 44350
Miami Beach Channel 47970
Miami Herald 48445
Miami Lighted Buoy M 895
Miami Shores Channel 48235
Miami Turning Basin 10750
 Middle Ground Daybeacon 3 15095
MIDDLE MARSH LIGHT 93 36295
 Middle River Daybeacon 1 47245
 Middle Rock Obstruction
 Daybeacon 27935
Midnight Pass Lagoon 58170
Mike Gordon Restaurant 48220
Mile Point 7260
Miles Grant 45975
Mingo Rock Lighted
Buoy 2 32705
 Molasses Reef North
 Obstruction Daybeacon 11760
Monroe Cut 9250
MOORE HAVEN CHANNEL
 SAFE WATER LIGHT MH 51990
Moore Haven South Channel 51390
MOORES LANDING PIER
 LIGHTS 34360
Moorings Channel 44600
MORRISON ISLAND
 LIGHT 28 8835
Moser Channel 13855
MOSQUITO BANK LIGHT 35 11890
 Mosquito Bank Obstruction
 Daybeacon 11740
Mosquito Lagoon 40900
Moss Creek 4200
Mount Pleasant Channel 3510
MOUNT PLEASANT RANGE 2455
 Mount Royal Daybeacon 60 8490
MSRC Boundary 10720
 Mt. Vernon and Coral Shores
 Daybeacon 1N 59535
 Mt. Vernon and Coral Shores
 Daybeacon 1S 59355
MUD ISLAND LIGHT 1 33535
MUELLE MUNICIPAL PIER
 LIGHTS 31980
Mullet Key Bayou East Channel 25330
Mullet Key Bayou West Channel 25295
Mullet Key Channel 22340
Mullet Key Channel
Lighted Buoy 26 60290
Murphy Island 8275
Murrells Inlet 1760
Murrells Inlet Lighted
Whistle Buoy MI 75
Myakka River 20140
MYRTLE BEACH SOUTH
 PIER LIGHTS (2) 33730

N

Naples Bay Channel 17535
 Naples Yacht Basin
 Daybeacon 2 17655
 Naples Yacht Club
 Daybeacon 1 17650
NASHUA LIGHT 41 8380
Nassau Cutoff 38170
 Nassau Sound Approach
 Buoy 6A 7105
National Park Service Boat Basin
South Channel 16105
National Park Service Boat Basin
West Channel 16135
National Undersea
Research Habitat
Lighted Buoy 32860
NAVY FUEL PIER LIGHT 7210

INDEX

RUBICON KEYS LIGHT 8	50110	Skidaway River	36065	STEVENS CAY LIGHT	32770
Rupert Rock Daybeacon	32595	Skull Creek	35615	Stock Island Approach Channel	14490
S					
Saddlebunch Harbor	14405	Smacks Bayou Daybeacon 1	25025	STOCK ISLAND APPROACH	
Safe Harbor Channel	14645	Smith Creek	39760	CHANNEL LIGHT 32	1035
Safety Harbor Channel	55915	SMITH SHOAL LIGHT	1200	Stock Island East Channel	14590
Safety Harbor Marina	24370	Smyrna Yacht Club	40765	Stono Inlet	3705
<i>Sail Rock Lighted</i>		Snake Creek	12200	<i>Stono Inlet Lighted</i>	
<i>Buoy 1</i>	31695	Snake Creek Cutoff		<i>Gong Buoy 1S</i>	240
Sailfish Point	10005	Daybeacon 75	9080	Stono River	3765,34630
Salerno	50680	Snapper Creek Marina	49510	Stranahan River	47360
Salt River	28915	SOLANO POINT LIGHT 29	7915	<i>Stranahan River Lighted</i>	
Salt Run	38915	Soldier Key Daybeacon 2	10890	<i>Buoy 30</i>	10370
Sampit Point	2155	Sombrero Key Light	1000	Stump Pass	21345
SAMPIT RIVER SIDE		Sonde de Vieques	31520	Sunrise Waterway	21020
CHANNEL LIGHT 47	2180	South Amelia River	38040	Sunset Harbour Channel	48080
Samsons Park North Channel	42400	South Edisto River	3920,35065	Sunshine Skyway Channel	60315
Samsons Park South Channel	42370	South Estero Bay	18960	SURFSIDE FISHING	
San Carlos Bay	17990	South Gandy Channel	23955	PIER	60
<i>San Juan Harbor Anchorage F</i>		South Jupiter Narrows	46075	Suwannee River - Alligator Pass	30085
<i>Lighted Buoy A</i>	30815	South Pasadena Marina	60975	Suwannee Sound South Entrance	30015
SAN MATEO LIGHT 12	8255	South Rock Obstruction		Sykes Creek	41565
San Sebastian River	39095	Daybeacon	27955	T	
Sand Island Obstruction		South Seas Plantation		Tamarac Park Channel	14450
Daybeacon	11755	Small Boat Basin	55640	Tampa Bay Cut A Channel	60440
Sand Key	61360	<i>Southeast Outer Shoal</i>	645	Tampa Bay Cut B Channel	60475
Sand Key Channel	15090	SOUTHERN ENERGY		Tampa Bay Light 70	60285
Sand Key Light	1055	COMPANY LNG TERMINAL	4900	<i>Tampa Bay Lighted</i>	
Sanford Cut Daybeacon 10	9330	SOUTHWEST CAPE LIGHT	33340	<i>Whistle Buoy T</i>	1390
Sanford Spoil Bank	9385	SPRIGGER BANK LIGHT 5	15605	Tampa Bay Skyway Pier	60295
Sanibel Island	19865	Spring Lake Waterway	21040	Tarpon Basin	50380
Sanibel Island Light	1245	SPRING WARRIOR CREEK		Tarpon Cove	62165
Sapelo River	5875	APPROACH LIGHT SW	30705	Tavernier Creek	12065
Sapelo Sound	5835,36630	St. Andrew Sound	6400,37375	TAVERNIER KEY LIGHT 2	12040
Sarasota Bay Fish Haven		St. Augustine Creek		Taylor Creek	51890
Daybeacon A	58550	Daybeacon A15	35950	Taylor Creek Channel	45090
Sarasota Bay Obstruction		St. Augustine Inlet	9475	Tea Table Channel	12920
Daybeacon	58740	St. Augustine Light	590	Ten Mile Canal	9465
Sarasota Municipal Pier		<i>St. Augustine Lighted</i>		<i>Tennessee Reef East</i>	
Channel Daybeacon 2	58495	<i>Whistle Buoy STA</i>	585	<i>Lighted Buoy 18</i>	985
Sarasota Sailing Squadron		St. Catherines Sound	5790,36465	TENNESSEE REEF LIGHT	990
Race Course	58580	<i>St. Catherines Sound</i>		Terminal Channel	7620
Satilla River Cut		<i>Lighted Buoy STC</i>	450	Terminal Cut	9335
Daybeacon A16	37465	St. Charles Harbour Channel	54490	Terra Ceia Bay	22140
SAVAGE ISLAND LIGHT 34	35805	St. Christopher Key Channel	25355	Terra Ceia Cutoff	
SAVANA ISLAND LIGHT	31690	ST. FRANCIS KEY CHANNEL	8920	Daybeacon 2	21930
Savannah River	4750	St. Helena Sound	3955	TEXACO WEST MOORING	
SAVANNAH RIVER NORTH		ST. JOHNS BAR CUT		DOLPHIN	32175
JETTY LIGHT	4720	RANGE	7115	The Bight Channel	4915
Sawpit Creek	38185	St. Johns Light	575	The Dock On The Bay	58985
SCHOONER BANK LIGHT 6	15610	<i>St. Johns Lighted</i>		The Moorings	50290
Sea Pines Channel	27145	<i>Buoy STJ</i>	570	The Narrows	61475
SEAHORSE REEF LIGHT	1615	St. Johns River	7110	Three Sisters Spring	
SEBASTIAN INLET NORTH		St. Johns River - Matanzas Inlet	38350	Obstruction Daybeacon	28955
JETTY LIGHT	655	St. Joseph Sound	61850	Titusville Yacht Basin	41210
SECOND AVENUE		St. Lucie Canal	51105	TOCOI CUT RANGE	7925
PIER	55	<i>St. Lucie Entrance</i>		Tolomato River	38620
Sembler	43635	<i>Lighted Buoy 2</i>	720	Tortoise Island Center Channel	42445
Seminole Launch Channel		St. Lucie Inlet	9995	Tortoise Island Channel	42465
Daybeacon 2	61810	St. Lucie Power Plant Channel	45330	Town and River Estates	53910
Seminole Plant	7995	St. Lucie River	50635	Town Creek	2345
Seven Seas Marina	40280	St. Lucie River (North Fork)	50840	Town Creek Channel	2715
SEVEN SISTERS ISLANDS		<i>St. Lucie Shoal</i>	695	TRAILER WHARF	
LIGHT 30	8325	ST. MARTINS OUTER SHOAL		OBSTRUCTION LIGHT	31990
Sewalls Point	45885	LIGHT 10	1565	TRAINING WALL RANGE	7295
SEWER EXTENSION	32000	St. Marys Approach	6460	Treasure Island	61045
Shell Key	12305	St. Marys River	6790	Tripod Bank Daybeacon 3	15600
Shell Point Village	54700	St. Nicolas Point Channel	33395	TRIUMPH REEF LIGHT 2TR	930
Shem Creek	3560	St. Petersburg Channel	24950	Tropical Bay	12565
Sherman Cut	7235	St. Petersburg Harbor	24950	Trout River	7530
SHIP DOCK EAST LIGHT	4750	St. Petersburg Yacht Basin	25010	Truck Bay	32720
Shipyard Creek Channel	2770	St. Simons Light	520	TUCKER CHANNEL RANGE	43340
SHORT CUT LIGHT 26	7310	<i>St. Simons Lighted</i>		Tull Rock Daybeacon	27485
Siesta Isles	18200	<i>Whistle Buoy STS</i>	515	Turkey Point Channel	49955
Siesta Key - Tampa Bay	58450	ST. SIMONS NORTH TOWER		Turtle Harbor	11450
Signal Cove Channel	26940	LIGHT	6120	<i>Turtle Harbor Lighted</i>	
Silver Lake	39675	St. Simons Sound	6030	<i>Whistle Buoy 4</i>	940
Sister Creek	13725	St. Simons Sound-Fernandina Beach	37245	Turtle River	6315
Sisters Creek	38300	STARKS CUTOFF LIGHT 69	9060	TURTLE RIVER LOWER	
Skidaway Island	5705	Station Creek West End Tide		RANGE	6240
Skidaway Narrows	36130	Gage Daybeacon	35590	Twin Sisters Reef	37265
		Steamboat Creek		TWO BROTHERS LIGHT	32700
		Daybeacon 2	3890		
		Steinhatchee River	30455		

INDEX

Tybee Knoll Cut Range	4710
Tybee Light	345
<i>Tybee Lighted Buoy T</i>	4530
<i>Tybee Spoil Area</i> <i>Buoy A</i>	355

U

U.S. NAVY PIER Q	2810
Umbrella Creek	37435
Umbrella Cut Daybeacon A6	37430
Uncle Henry's Marina	56780
Upper Cross Bayou	26453
Upper Flats Range	4880
Upper Matecumbe West Channel	12825
Upper Myakka River	20355
UPPER PALATKA LIGHT 1	8195
Upper Savannah River	5170
Useppa Island	56150
Useppa Island Club Channel	56170

V

VENICE FISHING PIER	1315
Venice Inlet	21430
Venice Inlet - Siesta Key	57835
VENICE INLET LIGHT 1	1325
Vernon River	36205
Vero Beach Channel	44185
Vero Isles	44395
Vero Marine Center	44210
Vero Shores	44710
Villa Channel	11240

Villa Regina	48550
Village Marina	44980
Villas Continental Club	7785
VIRGIN ISLANDS	32845
Virgin Passage	31685
Volusia	8795

W

Waccamaw River	33760
Wadmalaw River	34825
Walls Cut	35840
Wando River	3290
Wando River Terminal	3300
Wappoo Cut	34610
War Veterans Memorial Park	61330
Wassaw Sound	5580
<i>Wassaw Sound Lighted</i> <i>Buoy 2W</i>	435
Water Turkey Bay Channel	17820
Watergate Channel	33565
Watts Cut	35050
Weeki Wachee River	28170
WEIR OBSTRUCTION LIGHT	9450
WEKIVA BEND CUTOFF LIGHT 96	9160
Wekiva Cutoff	9155
WELAKA LIGHT 48	8420
West Gregerie Channel	32630
West Palm Beach	46855
West Turtle Shoal Daybeacon 47	13615

West Washerwoman Daybeacon 51	14390
Western Dry Rocks Daybeacon K	1060
Wexford Harbor	4415
Whale Harbor	12690
Wheel Ditch Channel	13275
White Banks Obstruction Daybeacon	11745
WHITE POINT LIGHT 110	34945
White Shells Cut	7305
Whitewater Bay	15760
Whitley Marine	42115
Whitney Sail Center	7820
Wiggins Pass	17775
Wilderness Waterway	15725
Williams Island	47645
Wilmington River	5670,35965
Wilson Cut Channel	56230
Windley Pass	12740
Windward Passage	32675
WINDWARD POINT LIGHT	33370
WINDY HILL BEACH PIER	50
Winyah Bay	1865,34055
Winyah Bay - Charleston Harbor	34115
<i>Winyah Bay Lighted</i> <i>Whistle Buoy WB</i>	125
Withlacoochee River	29370

Y

Yellow Shark Channel	12855
-----------------------------------	-------

CROSS REFERENCE - INTERNATIONAL vs. U.S. LIGHT NUMBER

Inter.	—	U.S.	Inter.	—	U.S.	Inter.	—	U.S.	Inter.	—	U.S.
J2573		45	J2759		35465	J2847.1		6275	J2942		47275
J2574		50	J2759.5		35440	J2847.4		6285	J2942.2		47270
J2577		55	J2762		35615	J2848		6295	J2942.3		47260
J2579		60	J2763		35635	J2848.2		6300	J2952.24		47250
J2580		65	J2766.5		35730	J2848.3		6305	J2952.26		10765
J2581		100	J2766.6		35720	J2854.6		37985	J2952.28		10770
J2591.9		1945	J2767		35805	J2854.8		37990	J2952.6		48330
J2592		1940	J2767.2		35810	J2855		6795	J2952.8		48470
J2592.1		2005	J2776.1		345	J2855.4		6815	J2952.9		48475
J2594		1970	J2792.4		35820	J2856		6825	J2953		48485
J2645.31		2270	J2793		4770	J2858		575	J2953.1		48495
J2646		195	J2793.1		4775	J2859		7115	J2953.3		48520
J2648		2385	J2794		4790	J2859.1		7120	J2953.34		48545
J2648.1		2390	J2794.1		4795	J2860		7155	J2953.4		48585
J2652		2455	J2794.4		4800	J2860.1		7160	J2954		10810
J2652.1		2460	J2794.5		4805	J2860.4		7200	J2954.2		10815
J2653		2485	J2795		4830	J2860.41		7205	J2956.2		10885
J2653.1		2490	J2795.1		4835	J2860.58		7210	J2956.6		48210
J2658		34550	J2795.4		35870	J2860.8		7215	J2960		920
J2658.2		34555	J2795.8		35880	J2860.81		7220	J2972		11180
J2660		3535	J2796		4845	J2861		7225	J2972.3		11215
J2660.5		3555	J2796.2		4850	J2861.2		7230	J2972.6		11235
J2662		3560	J2796.4		4880	J2861.4		7235	J2973.5		11455
J2662.1		3565	J2796.5		4885	J2861.41		7240	J2974		945
J2665		2545	J2796.6		4890	J2861.49		7265	J2976		11500
J2665.1		2550	J2796.61		4895	J2861.5		7260	J2976.2		11505
J2666		2580	J2796.7		4900	J2861.51		7290	J2977		11770
J2706.6		2920	J2796.72		4905	J2861.6		38350	J2977.2		11815
J2707		2935	J2796.8		4910	J2861.8		7295	J2978		950
J2707.1		2940	J2796.9		4915	J2863.61		7615	J2980		11890
J2707.2		2965	J2797.4		4920	J2864.15		7655	J2981		11915
J2707.3		2970	J2798		4955	J2864.2		38455	J2981.2		11945
J2707.32		2980	J2798.1		4960	J2866		590	J2981.4		12010
J2707.33		2985	J2798.4		4965	J2880		9565	J2982		960
J2707.4		2995	J2798.5		4980	J2882		9520	J2984		12040
J2707.5		3000	J2801.41		5100	J2888		625	J2985		12065
J2707.6		3005	J2801.5		5105	J2890		9575	J2985.5		970
J2708		3015	J2801.51		5110	J2890.1		9580	J2986		12195
J2708.4		3020	J2801.6		5090	J2891		9630	J2992		13610
J2709		3025	J2801.62		5120	J2891.1		9635	J2992.5		995
J2709.2		3035	J2801.63		5125	J2891.5		9660	J2994		13725
J2709.4		3030	J2801.65		5135	J2891.51		9665	J2996		13720
J2710		3040	J2801.66		5140	J2892		9670	J3005		13750
J2710.1		3045	J2801.68		5145	J2892.5		9680	J3005.4		1035
J2714.9		3285	J2801.69		5150	J2922		735	J3005.6		14500
J2715		2625	J2801.7		5155	J2926		10185	J3006		1055
J2715.1		2630	J2801.72		5160	J2938		10320	J3008		14505
J2716		2665	J2808		5670	J2938.1		10325	J3008.4		14540
J2743		35205	J2809		5680	J2938.8		10330	J3008.6		14580
J2744		35215	J2842		520	J2939		10335	J3014		14815
J2745		4070	J2845.1		6200	J2939.2		10340	J3014.1		14820
J2746		4080	J2845.15		37215	J2939.4		10345	J3016		14845
J2746.1		4085	J2845.17		6150	J2939.5		10350	J3016.1		14850
J2748		4235	J2845.19		37210	J2939.6		10355	J3018		14870
J2749		4225	J2845.2		37205	J2939.7		10360	J3018.1		14875
J2749.1		4230	J2845.23		37195	J2939.9		47500	J3026		14900
J2750		4295	J2845.24		37190	J2940.2		47470	J3026.1		14905
J2750.1		4300	J2845.26		37170	J2940.4		47455	J3027		14945
J2750.9		4270	J2845.4		6230	J2940.6		47400	J3028		14975
J2751		4275	J2845.5		6235	J2940.8		47375	J3028.4		14980
J2751.1		4315	J2845.9		6240	J2941		47325	J3030		14985
J2753		4335	J2846		6245	J2941.2		47340	J3030.4		14990
J2757		35480	J2846.1		6365	J2941.6		47365	J3030.8		15005
J2758		35470	J2847		6270	J2941.8		47285	J3036		15020

CROSS REFERENCE - INTERNATIONAL vs. U.S. LIGHT NUMBER

Inter.	—	U.S.	Inter.	—	U.S.	Inter.	—	U.S.	Inter.	—	U.S.
J3057		1190	J3125		20000	J3160.4		60805	J3229.8		23165
J3058		1185	J3125.6		20215	J3161		60815	J3252.81		60160
J3059.2		15450	J3126		20420	J3162		60830	J3253		21865
J3060		1095	J3128		20475	J3166		22600	J3253.9		21870
J3064		1200	J3131		21345	J3166.1		22605	J3254		21875
J3069.2		15590	J3134		1325	J3166.4		22580	J3254.1		21880
J3069.4		15595	J3135		1315	J3166.41		22585	J3255		21885
J3069.6		15605	J3136.2		21520	J3170		24610	J3255.2		21920
J3069.8		15610	J3136.4		21580	J3176		22710	J3255.4		21925
J3070		15625	J3136.7		58485	J3176.1		22715	J3255.6		21970
J3070.6		15665	J3136.8		58535	J3177		22700	J3255.8		22040
J3070.8		1210	J3137.4		21620	J3208		23915	J3256		22140
J3072		15950	J3137.6		1350	J3208.4		23940	J3259.1		1430
J3073		1215	J3138		25475	J3216.9		22855	J3260		1535
J3073.5		1220	J3138.4		25505	J3217		22850	J3262		26075
J3074		1225	J3138.6		25560	J3217.1		23190	J3263		26100
J3076		15970	J3145		22335	J3222		23010	J3268		1560
J3076.2		15980	J3147		22340	J3222.1		23015	J3270		26115
J3076.4		15990	J3152		22355	J3227		23030	J3272		26125
J3076.8		16015	J3152.1		22360	J3227.1		23035	J3274		26135
J3077		16030	J3157.01		22510	J3228		23130	J3276		26460
J3077.2		16055	J3157.6		22550	J3228.1		23135	J3286		1615
J3077.4		16085	J3157.7		22555	J3228.4		23180	J3297.5		1675
J3077.8		16165	J3158		24700	J3228.41		23185	J3298		1645
J3078		16670	J3158.4		24715	J3229		23145	J4572		865
J3086		1245	J3159		60530	J3229.2		23150	J4620		870
J3123		19990	J3159.4		60545	J3229.4		23155			
J3124		19995	J3160		60565	J3229.6		23160			