



U.S. Department
of Homeland Security
**United States
Coast Guard**

**LOCAL NOTICE TO MARINERS
WEEKLY EDITION**

District: 7

Week: 30/07

Issued by:
Commander, Seventh Coast Guard District
909 SE 1st Avenue, Miami, Florida 33131-3050
Telephone (305) 415-6730 or (305) 415-6751
Fax (305) 415-6757
Office hours 7:30 a.m. - 4:00 p.m., M-F

BROADCAST NOTICE TO MARINERS

Navigation information having been of immediate concern to the Mariner, and promulgated by the following broadcasts, has been incorporated in this notice when still effective:

- CCGD7 (D7) BNM 698-07 to 721-07
- SECTOR CHARLESTON (CHA) BNM 187-07 to 201-07
- SECTOR JACKSONVILLE (MAY) BNM 161-07 to 177-07
- SECTOR MIAMI (MIA) BNM 316-07 to 360-07
- SECTOR KEY WEST (KEY) BNM 072-07 to 099-07
- SECTOR ST.PETERSBURG (STP) BNM 610-07 to 761-07
- SECTOR SAN JUAN (GAN) BNM 172-07 to 182-07

NOTES: (1) Unless otherwise indicated, missing and destroyed structures are presumed to be in the immediate vicinity, mariners should proceed with caution.

(2) The Local Notice to Mariners consists of a Weekly Edition.

(3) Inquiries, Published Articles or Information: (e-mail) Bernard.A.Dukes@uscg.mil

REFERENCES: Light List, Vol. III, Atlantic and Gulf Coasts, 2006 Edition (COMDTPUB P16502.3).
U.S. Coast Pilot 4, Atlantic Coast: Cape Henry to Key West, 2006 (38th Edition).
U.S. Coast Pilot 5, Atlantic Coast: Gulf of Mexico, Puerto Rico and Virgin Islands 2007 (35th) Edition.

The Local Notice to Mariners is available online at:
<http://www.navcen.uscg.gov/lnm/d7>

The United States Coast Guard Navigation Information Service (NIS)

The United States Coast Guard Navigation Information Service (NIS), operated by the USCG Navigation Center, is staffed 24 hours a day, 7 days a week. The NIS provides information on the current operational status, effective policies, and general information for GPS, DGPS, and LORAN-C. The NIS also disseminates Safety Broadcasts (BNM), Local Notice to Mariners (LNM), and the latest Notice Advisory to Navstar Users (NANU). NANU notices can be obtained via email subscription through the USCG Navigation Center website: <http://www.navcen.uscg.gov/gps/status/default.htm>.

In addition, the NIS investigates all reports of degradation or loss of GPS, DGPS or LORAN service. Mariners are encouraged to report all degradation or loss of radio navigation services to the NIS via any of the following: Phone: (703) 313-5900, Email: webmaster@smtp.navcen.uscg.mil, or on the World Wide Web at: <http://www.navcen.uscg.gov>

REPORT DISCREPANCIES IN AIDS TO NAVIGATION TO THE NEAREST COAST GUARD UNIT

SAFE BOATING AND SEAMANSHIP PROGRAMS: (See Enclosure Section)

ABBREVIATIONS

A through I

ACOE - Army Corps of Engineers
ADRIFT - Buoy Adrift
AICW - Atlantic Intracoastal Waterway
B - Buoy
BKW - Breakwater
B - Refer to Light List
BNM - Broadcast Notice to Mariner
CG - Refer to Light List
CHAN - Channel
CGD - Coast Guard District
CR - Refer to Light List
C/O - Cut Off
CONT - Contour
CONSTR - Construction
CRK - Creek
CONST - Construction
DBN - Daybeacon
DBD/DAYBD - Dayboard
DBN/DEST - Daybeacon Destroyed
DBN IMCH - Daybeacon Improper
Characteristic
DISCON - Discontinued
DMGD - Daybeacon Damaged
EST - Established Aid
EVAL - Evaluation
EXT - Extinguished
FL - Flashing
FS - Fog Signal
HAZ - Hazard to Navigation
HBR - Harbor
HOR - Horizontal Clearance
HT - Height
ICW - Intracoastal Waterway
IMCH - Improper Characteristic
INL - Inlet
INOP - Not Operating
ISL - Islet
-

K through M

KBG - Refer to Light List
KBG-I - Refer to Light List
KBR - Refer to Light List
KBR-I - Refer to Light List
KBW - Refer to Light List
KGB - Refer to Light List
KGB-I - Refer to Light List
KGR - Refer to Light List
KGR-I - Refer to Light List
KGW - Refer to Light List
KGW-I - Refer to Light List
KRB - Refer to Light List
KRB-I - Refer to Light List
KRG - Refer to Light List
KRG-I - Refer to Light List
KRW - Refer to Light List
KWB - Refer to Light List
KWB-I - Refer to Light List
KWG - Refer to Light List
KWG-I - Refer to Light List
KWR - Refer to Light List
KWR-I - Refer to Light List
LAT - Latitude
LB - Lighted Buoy
LBB - Lighted Bell Buoy
LHB - Lighted Horn Buoy
LGB - Lighted Gong Buoy
LONG - Longitude
LNM - Local Notice to Mariners
LT - Light
LT CONT - Light Continuous
LWB - Lighted Whistle Buoy
LWP - Left Watching Properly
MISS - Missing
MR - Refer to Light List
MR-I - Refer to Light List

N through Z

NB - Refer to Light List
N/C - Not Charted
ND - Refer to Light List
NG - Refer to Light List
NGA - National Geospatial-Intelligence Agency
NL - Refer to Light List
NO - Number
NOS - National Ocean Service
NR - Refer to Light List
NW - Refer to Light List
NW - Notice Writer
NY - Refer to Light List
OBSCU - Obscured
OBST - Obstruction
OBSTR - Obstruction
PRIV - Private Aid
RBN - Radio Beacon
REBUILT - Aid Rebuilt
RECOVERED - Aid Recovered
RED - Red Buoy
REDINT - Reduced Intensity
RRL - Range Rear Light
RELIGHTED - Aid Relighted
RELOC - Relocated
RESET ON STATION - Aid Reset on Station
RFL - Range Front Light
RIV - River
SEC - Section
SG - Green Square
SG-SY - Green Square with Yellow Square
SHL - Shoaling
SND - Sound
TEMP - Temporary Aid Change
St M - Statute Mile
TR - Red Triangle
TRLB - Temporarily Replaced by Lighted Buoy
TRLT - Temporarily Replaced by Light
TR-TY - Red Triangle with Yellow Triangle
TRUB - Temporarily Replaced by Unlighted Buoy

Additional Abbreviations Specific to this LNM Edition: None

SECTION I - SPECIAL NOTICES

This section contains information of special concern to the Mariner.

NEW EDITION OF THE OIL RECORD BOOK (Revised 01-07)

The U.S. Coast Guard has published a new edition of the Oil Record Book (Rev. 01-07). Masters or operators of all U.S. ships subject to the Oil Record Book requirements (33 CFR 151.25) may obtain hard copies free of charge from any USCG Sector Office or Marine Safety Unit (MSU). Contact information for any USCG Sector Office or MSU is available under the -Units- tab at www.uscg.mil. All previous editions of the Oil Record Book are obsolete. Use of previous editions should cease upon receipt of the new edition, as the previous editions do not conform to the current MARPOL requirements.

LNM: 30/07

INSTALLATION OF LED LANTERNS ON AIDS TO NAVIGATION: SEVENTH COAST GUARD DISTRICT

The U. S. Coast Guard will be installing state of art LED lanterns on aids to navigation through out the Seventh Coast Guard District. The only change to published characteristics will be an increase or decrease in nominal range. As a rule, the change will be an increase in nominal range. On those occasions where a decrease in nominal range may occur, and this reduction in service to the mariner is greater than one nautical mile. The Coast Guard will publish a proposed change and/or an advance notice in this publication. Mariners are requested to review the District Local Notice to Marine closely for changes in their area.

INSTALLATION OF LED LANTERNS ON AIDS TO NAVIGATION: SEVENTH COAST GUARD DISTRICT

LNM: 25/07

Hurricane Season

The hurricane season extends from June through November. Hurricanes can cause excessive damage to vessels and loss of life. To minimize these dangers, the following precautions should be taken by all mariners before getting underway during the hurricane season:

- (a) Instruction of crew and passengers in location of emergency equipment and emergency procedures;
- (b) Pre-sailing check of vessel, machinery, and equipment for seaworthiness;
- (c) Installation of strong ground tackle;
- (d) Review of storm center evasion procedures;
- (e) Knowledge of nearest hurricane shelter or port; and
- (f) Constant radio watches on channel 16 VHF-FM and frequent monitoring of weather broadcasts.

HURRICANE INFORMATION

The civilian hurricane warning service for the North Atlantic is provided by the National Hurricane Center, Miami, Florida. The center collates ship, aircraft, radar, and satellite data to produce and issue tropical cyclone warnings and forecasts for the North Atlantic Ocean, including the Caribbean Sea and the Gulf of Mexico. A Tropical Cyclone Advisory message is issued every six hours, with intermediate bulletins provided as needed.

For tropical storms and hurricanes threatening to cross the coast of the U.S., coastal warnings are issued to the public so that precautionary actions, including evacuation, can be initiated to minimize damage and loss of life. Two levels of warnings are employed:

(a) HURRICANE WATCH - a preliminary alert that a hurricane MAY threaten a specified portion of the coast. It is issued 36 hours before landfall may occur; and

(b) HURRICANE WARNING - which indicate that hurricane conditions are EXPECTED along a specified portion of the coast. It is issued 24 hours before landfall. To provide additional information for maritime interests, a Marine Advisory is also issued which provides storm position forecasts for up to 72 hours in advance of a storm, and probabilities of hurricane strikes for coastal locations and offshore coordinates.

Mariners are reminded that aids to navigation, particularly lighted and unlighted buoys, may be moved from charted position, damaged, destroyed, extinguished or otherwise deemed discrepant as a result of hurricane and storms. Mariners should not rely solely upon the position or operation of an aid to navigation, but also employ such other methods of determining position as may be available.

Mariners are further reminded that during the hurricane season drawbridges along the coast may deviate from normal operating procedures. Drawbridges are authorized to remain closed upon approach of gale force winds of 34 knots or greater. Others may be authorized to extend closed periods prior to gale force winds to facilitate evacuation of land traffic or close operations up to 8 hours before expected arrival of gale force winds. Due to the uncertainty of hurricane movements and bridge closures, mariners are urged to seek passage through drawbridges well in advance of the arrival of gale force winds.

LNM: 22/07

GPS INTERFERENCE TESTING FOR CAPE CANAVERAL

The GPS Navigational Signal may be unreliable from 25 May 2007 through 31 December 2007, due to interference testing on GPS Frequencies used in shipboard navigation and handheld systems. GPS systems that rely on GPS, such as E-911, AIS and DSC, may be affected within a 3NM radius of position 28-28-14N 080-34-48W. During this period GPS users are encouraged to report any GPS service outages that they may experience during this testing via the Navigation Information Service (NIS) by calling (703) 313-5900 or by using the NAVCEN's web-site's GPS report a problem worksheet at www.navcen.uscg.gov

LNM: 24/07

SPECIAL WARNING NUMBER 123, SOMALI.

Due to continuing conditions of armed conflict and lawlessness in Somalia and waters off its coast. Mariners are advised to avoid the Port of Mogadishu and to remain at least 200 nautical miles distant from the Somali Coast.

For Complete Text of Message see Enclosure (1).

LNM: 47/05

OPERATION "ON GUARD"

U. S. Coast Guard Marine Safety Office Miami announces Operation "ON GUARD". This operation is designed to employ Coast Guard - active duty, reserve and auxiliary, Federal Bureau of Investigation, US Customs Service, US Immigration and Naturalization Service and the Florida Department of Law Enforcement personnel in response to suspected terrorist activity at the waterfront facilities of the United States.

For Complete Text of Message See Enclosure (2).

NAVAL PROTECTION ZONES

The U. S. Coast Guard has established protection zones around U. S. Naval vessels within U. S. navigable waters. Naval vessels protection zones are established within 100 yards of any U. S. Naval vessel. This includes any vessel owned, operated, chartered, or leased by the U. S. Navy or under the operational control of the U. S. Navy.

Vessels within 500 yards of a U.S. Naval vessel shall operating at the minimum speed necessary to maintain a safe course and proceed as directed by the official patrol. Mariners may contact the U.S. Coast Guard on VHF Channel 16 regarding this message.

DATES OF LATEST EDITIONS, NAUTICALS CHARTS AND MISCELLANEOUS MAPS

The Dates of Latest Editions, Nautical Charts and Miscellaneous Maps, dated April 1, 2007, published by the National Ocean Service, is available for issue. It may be obtained free by mail from the FAA/National Aeronautical Charting Office, Distribution Division AVN-530, 10201, Good Luck Road, Glenn Dale, MD, 20769-9700, by telephone at 1-800-638-8972 or from your local authorized nautical chart sales agent. This is a quarterly publication listing the most recent editions of nautical charts, miscellaneous maps and publications relating to navigation, weather, etc. with brief descriptions and up-to-date prices for most of the publications listed. Much of this information may also be obtained online at: <http://chartmaker.ncd.noaa.gov/mcd/dole.htm>

LNM: 18/07

INTERNET DELIVERY OF U.S. NOTICE TO MARINERS

The National Geospatial-Intelligence Agency (NGA) has changed the way the U.S. Notice to Mariners are made available to the maritime community. NGA will continue to provide U.S. Notice to Mariners to the public but only in the digital version exclusively via the Internet.

U.S. COAST PILOT 4, ATLANTIC COAST: CAPE HENRY, VA TO KEY WEST, FL

PUBLICATION - National Ocean Service - U.S. Coast Pilot 4, Atlantic Coast: Cape Henry, VA to Key West, FL, 2006, 38th Edition, is ready for issue and may be obtained from:

Federal Aviation Administration
National Aeronautical Charting Office
Distribution Division, AVN - 530
10201 Good Luck Road
Glenn Dale, MD 20769-9700

and authorized agents of the National Ocean Service. Price \$26.00. The 2006 Edition cancels the preceding 2005 Edition. All corrections to the previous edition issued in Notices to Mariners are incorporated in this edition.

Mariners are encouraged to use the convenient -RECORD OF CHANGES- form on Page VI of this book. All Coast Pilot changes published in the U.S. Coast Guard Local Notice to Mariners, National Geospatial-Intelligence Agency Notice to mariners, and on the Internet at: <http://nauticalcharts.noaa.gov/nsd/cpdownload.htm>. are serially numbered (i.e., Changes No. 1, Changes No. 2. etc.) to assist you in tracking the changes.

SECTION II - DISCREPANCIES

This section lists all reported and corrected discrepancies related to Aids to Navigation in this edition. A discrepancy is a change in the status of an aid to navigation that differs from what is published or charted.

DISCREPANCIES (FEDERAL AIDS)

LLNR	Aid Name	Status	Chart No.	BNM Ref.	LNM St	LNM End
805	Port Everglades Spoil Bank East Daybeacon	TRUB	11470	506-05 MIA	47/05	
1005	Big Pine Shoal Light 22	TRLB	11446	567-05 KWT	40/05	
1010	Looe Key Light 24	TRLB	11442	187-06 KWT	39/05	
1085	Halfmoon Shoal Light WR2	TRLB	11439	112-06 KWT	30/05	
1090	Rebecca Shoal Light	TRLT/DBN DMGD/DBD DEST	11439	113-06 KWT	42/05	
1230	Cape Romano Shoals Light	TRLB	11430	058-06 STP	47/05	
1625	Cedar Keys Northwest Channel Approach Light 2	TRLB	11408	0673-06 STP	19/06	
1645	Horseshoe Beach Approach Light 2	TRLB/LT EXT/DBN DEST	11407	0859-06 STP	25/06	
1750	Little River Inlet Daybeacon 18	TRUB	11534	NA	19/07	
2370.6	Charleston Harbor Channel Lighted Buoy 6	REDUCED INT	11523	132-07 CHA	20/07	
2385	Fort Sumter Range Front Light	REDUCED INT	11523	197-07 CHA	27/07	
2550	Charleston Harbor North Channel Range C Rear Light	DBN DMGD	11524	175-07 CHA	25/07	
3375	Wando River Daybeacon 20	TRUB	11524	162-07 CHA	24/07	
3525	Mount Pleasant Channel Daybeacon 4	TRUB	11523	116-07 CHA	19/07	
3530	Mount Pleasant Channel Daybeacon 6	TRUB	11523	115-07 CHA	19/07	
4275	Beaufort River Range B Rear Light	DBD DEST	11507	019-07 CHA	03/07	
4480	Broad Creek Daybeacon 10	TRUB	11516	192-07 CHA	27/07	
4565	Tybee Range Lighted Buoy 5	OFF STA /TRUB	11505	NA	27/07	
4880	Upper Flats Range Front Light	DBD DEST	11507	179-07 CHA	25/07	
5095	Port Wentworth Channel Range B Front Light	DBN DEST	11514	097-07 CHA	17/07	
5705	Skidaway Island Light 23	TRLB	11512	200-07 CHA	28/07	
5740	Ossabaw Sound Preferred Channel Buoy N	TRUB	11511	106-07 CHA	42/06	
5750	Ossabaw Sound North Channel Buoy 7	TRUB	11511	144-07 CHA	10/07	
5760	Ossabaw Sound North Channel Daybeacon 10	TRUB	11511	146-07 CHA	22/07	
6183	Jekyll Island Range Rear Light	DBD DMGD	11489	187-07 CHA	26/07	
6295	Brunswick Harbor Turning Basin Light 3	LT EXT/DBN DEST	11489	140-07 JAX	23/07	
6410	St Andrew Sound Buoy 2	TRUB	11504	191/174-07 CH	25/07	
6825	St Marys River Light 13	MISSING	11503	NA	21/07	
6975	Kings Bay South Degaussing Range Front Daybeacon	TRLB	11503	443-06 JAX	51/06	
7120	St Johns Bar Cut Range Rear Light	LT EXT	11491	160-07 JAX	07/07	
7260	Mile Point Lower Range Front Light	LT EXT	11491	172-07 JAX	28/07	
7595	Chaseville Middle Ground Shoal Daybeacon N	TRUB	11491	31-07 JAX	04/07	
7600	Chaseville Middle Ground Shoal Daybeacon S	TRUB	11491	031-07 JAX	04/07	
7765	Goodbys Creek Light 1	DBN DEST	11492	165-07 JAX	23/07	
8440	Little Lake George Daybeacon 53A	TRUB/DBN DEST	11487	128-07 JAX	21/07	
8490	Mount Royal Daybeacon 60	TRUB	11487	057-07 JAX	07/07	
8565	Lake George Light 2	LT EXT	11495	124-07 JAX	20/07	
9145	High Bluff Light 92	TRUB	11498	NA	29/07	
9210	Butchers Bend Cutoff Daybeacon 111	TRUB	11498	293-06 JAX	35/06	
9580	Canaveral Harbor Approach Channel Range Rear Light	LT EXT	11478	NA	30/07	
9815.3	Fort Pierce Inlet Lighted Buoy 5	OFF STA	11475	NA	29/07	
10000	St Lucie Inlet Buoy 4	OFF STA	11472	047-07 MIA	05/07	
10190	Lake Worth Entrance Range Rear Light	LT EXT	11472	324-07 MIA	27/07	
10215	Lake Worth Inlet Light 8	TRLB	11472	291-07 MIA	24/07	
10303	Hillsboro Inlet Entrance Daybeacon 5	TRLB	11467	311/305-07 MIA	45/06	
10330	Port Everglades Light 4	TRLB/LT EXT	11470	254-07 MIA	21/07	

10505	Government Cut Range Front Light	LT EXT	11468	316-07 MIA	26/07
10975	Elliott Key Light 20	LT EXT	11451	370-07 MIA	30/07
13610	East Turtle Shoal Light 45	TRUB	11449	566-05 KWT	41/05
13815	Boot Key Harbor Daybeacon 21	TRUB/DBN DEST	11449	207-06 KWT	46/06
14820	Key West Main Channel Range Rear Light	LT EXT	11447	099-07 KWT	28/07
15090	Sand Key Channel Daybeacon 2	TRUB/DBN DEST	11441	N/A - PFIP	28/07
17350	Big Marco Pass-Gordon Pass Daybeacon 49	OBSCURED	11430	480-07 STP	19/07
17405	Big Marco Pass-Gordon Pass Daybeacon 62	TRUB	11430	494-07 STP	20/07
17470	Gordon Pass Channel Daybeacon 5	TRUB	11430	428-07 STP	17/07
19990	Cape Haze Shoal Light 5	LT EXT	11426	638-07 STP	25/07
21440	Venice Inlet Daybeacon 2A	TRUB	11425	637/577-07 STP	23/07
21915	Manatee River Daybeacon 11	TRUB	11415	208-07 STP	09/07
22270	Egmont Channel Lighted Buoy 9	DBN DEST	11412	N/A	28/07
22803	Tampa Bay Cut F Channel Outbound Range Rear Passing Lights	LT IMCH	11416	761-07 STP	29/07
22845	Tampa Bay Cut F Channel Lighted Buoy 10F	TRLB	11416	NA	26/07
23563	Sparkman Channel Light 7	TRLB	11416	583-07 STP	23/07
25470	Pass-A-Grille Channel Daybeacon 3	TRUB	11411	793-07 STP	30/07
25730	Clearwater Marina Channel Daybeacon 2	TRUB/DBN DEST	11411	601-07 STP	24/07
26180	Anclote River Light 9	DBD DEST	11411	684-07 STP	26/07
26350	Anclote River Daybeacon 49	TRUB	11411	544-07 STP	22/07
28370	Homosassa Bay Light 4	TRLB	11409	204-07 STP	04/07
28635	Homosassa River Daybeacon 69A	TRUB	11409	0331-06 STP	10/06
29920	Cedar Keys Northwest Channel Approach Light 2	TRLB	11408	0673-06 STP	19/06
29985	Cedar Keys Northwest Channel Daybeacon 17A	TRUB/DBN DEST	11408	718 STP	28/07
30360	Horseshoe Beach Approach Light 2	TRLB/LT EXT/DBN DEST	11407	0859-06 STP	25/06
31160	Las Cucarachas Light	TRLT	25667	085-07 SJN	10/07
31200	Fifteen-Foot Spot Lighted Buoy 1	REDUCED INT	25667	NA	24/07
31360	Bajos Largo Lighted Buoy 3	LT EXT	25663	175-07 SJN	28/07
31375	Cabeza de Perro Light	LT EXT	25664	172-07 SJN	26/07
31685	Isla Culebrita Light	LT EXT	25654	NA	28/07
31695	Sail Rock Lighted Buoy 1	TRLB/REDUCED INT	25641	135-07 SJN	20/07
31855	Bahia de Jobos Light	LT EXT	25689	098-07 SJN	14/07
32290	Cabo Rojo Light	TRLB/REDUCED INT	25671	177-07 SJN	28/07
32365	Bahia de Mayaguez Lighted Buoy 5	REDUCED INT	25673	186-07 STP	30/07
33410	St Nicolas Point Channel Light 6	TRUB	26230	067-05 GAN	11/05
33535	Mud Island Light 1	TRUB	26230	068-05 GAN	11/05
33820	Little River-Winyah Bay Daybeacon 31	TRUB	11534	119-07 CHA	19/07
33825	Little River-Winyah Bay Light 32	TRLB	11534	118-07 CHA	19/07
33875	Little River-Winyah Bay Light 47	TRLB	11534	072-07 CHA	14/07
33940	Little River-Winyah Bay Light 65	TRLB	11534	185-07 CHA	28/07
34010	Little River-Winyah Bay Light 84	TRLB	11534	066-07 CHA	13/07
34015	Little River-Winyah Bay Light 85	TRLB	11534	067-07 CHA	13/07
34445	Winyah Bay-Charleston Harbor Daybeacon 101	TRUB	11518	198-07 CHA	28/07
34505	Winyah Bay-Charleston Harbor Light 116	TRLB	11518	171-07 CHA	24/07
34550	Winyah Bay-Charleston Harbor Light 127	LT EXT	11523	189-07 CHA	26/07
34615	Wappoo Cut Daybeacon 3	TRUB	11524	089-07 CHA	16/07
34733	Stono River Daybeacon 40	TRUB	11518	NA	21/07
35070	South Edisto River Range A Front Light	LT IMCH/DBN DEST	11517	142-07 CHA	22/07

35200	Ashepoo-Coosaw Cutoff Daybeacon 181	TRUB	11517	NA	21/07
35205.2	Ashepoo-Coosaw Cutoff Daybeacon 185	TRUB	11517	130-07 CHA	11/07
35290	Coosaw River Daybeacon 199	TRUB	11518	128-07 CHA	20/07
35535	Beaufort River Range B Rear Light	DBD DEST	11507	019-07 CHA	03/07
35805	Savage Island Light 34	LT EXT	11507	NA	30/07
36285	Hell Gate Light 91	LT EXT	11507	CHA 176-07	25/07
36520	North Newport River Daybeacon 122	DBN DEST	11507	NA	27/07
36655	Sapelo River Daybeacon 147	MISSING	11507	193-07 CHA	27/07
36785	Old Teakettle Creek Light 173	DBN DMGD	11507	364-06 CHA	48/06
36970	Buttermilk Sound Range A Rear Light	LT EXT/DBN DEST	11507	151-07 CHA	22/07
37290	Jekyll Creek Jetty Range Front Light	DBD DEST	11489	047-07 CHA	10/07
37330	Jekyll Creek Range Front Daybeacon	DBD DEST	11489	163-07 CHA	24/07
37385	St Andrew Sound Lighted Buoy 32	BUOY DMGD/LT EXT	11489	199-07 CHA	27/07
38165	South Amelia River Light 46	DBD DEST	11489	115-07 JAX	20/07
38245	Gunnison Cut Light 67	DBN DMGD	11489	163-07 JAX	26/07
39120	San Sebastian River Daybeacon 6	TRUB	11485	131-07 JAX	21/07
39153	San Sebastian River Daybeacon 13A	TRUB	11485	133-07 JAX	22/07
39165	San Sebastian River Daybeacon 18	MISSING	11485	152-07 JAX	25/07
39175	San Sebastian River Daybeacon 22	TRUB	11485	155-07 JAX	25/07
39450	Matanzas River Daybeacon 58	TRUB	11485	NA	24/07
39683	Fox Cut Daybeacon 4	DBN DEST	11485	185-06 JAX	30/07
39805	Halifax Creek Daybeacon 26	DBD DEST	11485	151-07 JAX	25/07
40905	Mosquito Lagoon Daybeacon 4	TRUB	11485	NA	30/07
40925	Mosquito Lagoon Daybeacon 8	TRUB	11485	NA	30/07
41100	Indian River (North Section) Light 1	TRLB	11485	121-07 JAX	20/07
41205	Indian River (North Section) Daybeacon 27	TRUB	11485	171-07 JAX	28/07
41675	Canaveral Barge Canal Light 10	LT EXT	11485	168-07 JAX	28/07
43405	Indian River (South Section) Daybeacon 29	LT EXT/DBN DEST	11472	325-07 MIA	27/07
43570	Indian River (South Section) Light 63	LT EXT	11472	351-07 MIA	28/07
43775	Indian River (South Section) Light 79	LT EXT	11472	304-07 MIA	25/07
43855	Indian River (South Section) Daybeacon 95	DBN DEST	11472	322/319-07 MIA	26/07
44190	Vero Beach Channel Daybeacon 3	DBN DMGD	11472	323-07 MIA	27/07
45110	Indian River (South Section) Daybeacon 186	TRUB	11475	214-07 MIA	18/07
45865	Indian River (South Section) Light 233	LT EXT	11472	314-07 MIA	26/07
45910	Indian River (South Section) Daybeacon 238	DBN DEST	11472	372-07 MIA	30/07
45945	Great Pocket Daybeacon 5	DBD DEST	11472	317-07 MIA	26/07
46070	Peck Lake Daybeacon 21	TRUB	11472	359-07 MIA	28/07
46120	Hobe Sound Daybeacon 34	TRUB	11472	242-07 MIA	20/07
46410	Lake Worth Creek Daybeacon 18	TRUB	11472	358-07 MIA	28/07
46435	Lake Worth North Light 27	TRUB	11472	345-07 MIA	28/07
46526	Lake Worth North Daybeacon 35	TRUB	11472	350/327-07 MIA	28/07
47725	Dumfoundling Bay Daybeacon 54	TRUB	11467	295-07 MIA	24/07
48915	Dinner Key Channel Light 1	LT EXT	11465	361-07 MIA	29/07
50635	St Lucie River Lighted Buoy 2	LT EXT	11472	320-07 MIA	26/07
50640.5	St Lucie River Buoy 3A	OFF STA	11472	287-07 MIA	23/07
50720	St Lucie River Light 11	TRLB	11472	321/318-07 MIA	26/07
51010	St Lucie River (Sorth Fork) Daybeacon 25A	DBN DEST	11428	315-07 MIA	26/07
51125	St Lucie Canal Daybeacon 39	TRUB	11428	NA	23/07
52225	Caloosahatchee River Daybeacon 22	TRUB	11427	618-07 STP	24/07
52650	Caloosahatchee River Light 49	TRLB	11427	484-07 STP	20/07

54630	Caloosahatchee River Light 89	LT EXT	11427	682-07 STP	26/07
54775	Caloosahatchee River Range Rear Light H/I	DBD MISSING	11427	0480-06 STP	16/06
55290	Pine Island Sound Daybeacon 10	DBD DEST	11427	605-07 STP	24/07
55570	Pine Island Sound Daybeacon 30	TRUB	11427	701-07 STP	27/07
57325	Lemon Bay Channel Daybeacon 19	TRUB	11425	792-07 STP	30/07
57850	Venice Inlet-Siesta Key Light 4	TRLB	11425	591-07 STP	24/07
58290	Venice Inlet-Siesta Key Daybeacon 55	MISSING	11425	788-07 STP	30/07
58560	Siesta Key-Tampa Bay Light 12	TRLB	11425	648/645-07 STP	25/07
60320	Sunshine Skyway Channel Daybeacon 2	TRUB	11411	772-07 STP	30/07
60870	Boca Ciega Bay Daybeacon 26A	TRUB	11411	723-07 STP	28/07
61410	Sand Key Light 13	LT EXT	11411	797-07 STP	30/07
61435	Sand Key Daybeacon 18	DBN DEST	11411	647-07 STP	30/07
61460	Sand Key Light 24	DBN DEST	11411	647-07 STP	30/07
61530	The Narrows Daybeacon 15	TRUB	11411	647-07 STP	25/07
61535	The Narrows Daybeacon 14	DBN DEST	11411	647-07 STP	30/07
61540	The Narrows Light 17	LT EXT	11411	777-06 STP	30/07
61605	The Narrows Daybeacon 28	DBN DEST	11411	647-07 STP	30/07
61615	The Narrows Daybeacon 30	DBN DEST	11411	647-07 STP	30/07
61685	The Narrows Daybeacon 44	DBN DEST	11411	NA	30/07
61695	The Narrows Daybeacon 46	DBN DEST	11411		30/07
61725	Clearwater Harbor Light 4	TRUB	11411		30/07
61735	Clearwater Harbor Daybeacon 6	DBN DEST	11411	NA	30/07
61795	Clearwater Harbor Daybeacon 13	TRUB	11411	550-07 STP	22/07
61835	Clearwater Harbor Daybeacon 17	DBN DEST	11411		30/07
61850	St Joseph Sound Daybeacon 1	TRUB	11415	702-07 STP	27/07
62120	St Joseph Sound Light 31	TRLB	11411	783-07 STP	30/07
	AUTEC Site 4 Light 2	LT EXT	26312	387-04 D7	09/04
	Cap Haitien Daybeacon 11	DBD DEST	26147	NA	07/06

DISCREPANCIES (FEDERAL AIDS) CORRECTED

LLNR	Aid Name	Status	Chart No.	BNM Ref.	LNM St	LNM End
180	Rattlesnake Shoal Buoy 2	WATCHING PROPERLY	11523	N/A	25/07	30/07
350	Tybee Lighted Buoy T	WATCHING PROPERLY	11505	NA	30/07	30/07
675	Fort Pierce Inlet Lighted Buoy 2	WATCHING PROPERLY	11475	NA	30/07	30/07
775	Hillsboro Inlet Entrance Light	WATCHING PROPERLY	11467	NA	30/07	30/07
1020	Pelican Shoal Light 26	WATCHING PROPERLY	11446	N/A	30/07	30/07
1080	Twenty-Eight Foot Shoal Light	WATCHING PROPERLY	11439	N/A	40/05	30/07
1190	New Ground Rocks Light	WATCHING PROPERLY	11439	N/A	42/05	30/07
1660	Steinhatchee River Light 1	WATCHING PROPERLY	11407	N/A	28/07	30/07
1920	Winyah Bay Channel Lighted Buoy 9	WATCHING PROPERLY	11532	N/A	51/06	30/07
1925	Winyah Bay Channel Lighted Bell Buoy 10	WATCHING PROPERLY	11532	N/A	15/07	30/07
2630	Charleston Harbor South Channel Range Rear Light	WATCHING PROPERLY	11524	NA	30/07	30/07
4530	Tybee Lighted Buoy T	WATCHING PROPERLY	11505	NA	30/07	30/07
7725	Christopher Point Light 5	WATCHING PROPERLY	11491	N/A	29/07	30/07
8190	Palatka Light 48	WATCHING PROPERLY	11487	NA	30/07	30/07
9625	Canaveral Harbor Entrance Channel Lighted Buoy 10	WATCHING PROPERLY	11478	N/A	30/07	30/07
9815	Fort Pierce Inlet Lighted Buoy 2	WATCHING PROPERLY	11475	NA	30/07	30/07
15440	Dry Tortugas Southeast Channel Light 1	WATCHING PROPERLY	11438	N/A	34/04	30/07
15450	Dry Tortugas Southeast Channel Light 3	WATCHING PROPERLY	11438	N/A	41/05	30/07
15455	Dry Tortugas Southeast Channel Daybeacon 4	WATCHING PROPERLY	11438	N/A	37/05	30/07
15505	Dry Tortugas Southwest Channel Daybeacon 3	WATCHING PROPERLY	11438	N/A	45/05	30/07

22510	Port Manatee Channel Range Rear Light	WATCHING PROPERLY	11416	N/A	30/07	30/07
22510	Port Manatee Channel Range Rear Light	WATCHING PROPERLY	11416	N/A	30/07	30/07
22855	Gadsden Point Cut Range Rear Light	WATCHING PROPERLY	11416	NA	16/07	30/07
28575	Homosassa River Buoy 58	WATCHING PROPERLY	11409	NA	30/07	30/07
28580	Homosassa River Buoy 58A	WATCHING PROPERLY	11409	NA	30/07	30/07
30455	Steinhatchee River Light 1	WATCHING PROPERLY	11407	N/A	28/07	30/07
30465	Steinhatchee River Light 5	WATCHING PROPERLY	11407	N/A	28/07	30/07
30715	Punta Borinquen Light	WATCHING PROPERLY	25671	N/A	30/07	30/07
32355	Bahia de Mayaguez Range Front Light	WATCHING PROPERLY	25673	N/A	30/07	30/07
34585	Charleston Harbor South Channel Range Rear Light	WATCHING PROPERLY	11524	NA	30/07	30/07
37340	Jekyll Creek Light 19	WATCHING PROPERLY	11489	N/A	30/07	30/07
38035	Kingsley Creek Cut Daybeacon 18	WATCHING PROPERLY	11489	N/A	30/07	30/07
40630	New Smyrna Beach Daybeacon 22	WATCHING PROPERLY	11485	NA	30/07	30/07
41425	Indian River (North Section) Light 48	WATCHING PROPERLY	11485	N/A	30/07	30/07
41545	Indian River (North Section) Light 67	WATCHING PROPERLY	11478	N/A	29/07	30/07
47785	Biscayne Bay Light 3	WATCHING PROPERLY	11467	N/A	28/07	30/07
47828	Biscayne Bay Buoy 7	N/A	11467	N/A	28/07	30/07
48140	Sunset Harbor Channel Junction Daybeacon S	WATCHING PROPERLY	11467	N/A	28/07	30/07
50225	Barnes Point Light 24	WATCHING PROPERLY	11464	N/A	18/07	30/07
50725.5	St Lucie River Daybeacon 12A	WATCHING PROPERLY	11472	N/A	29/07	30/07
57860	Venice Inlet-Siesta Key Light 5	WATCHING PROPERLY	11425	NA	30/07	30/07
62040	St Joseph Sound Daybeacon 22	WATCHING PROPERLY	11411	NA	30/07	30/07

DISCREPANCIES (PRIVATE AIDS)

LLNR	Aid Name	Status	Chart No.	BNM Ref.	LNM St	LNM End
425	Georgia Fish Haven Buoy L	DBN DMGD	11480	NA	05/07	
655	Sebastian Inlet North Jetty Light	LT IMCH	11476	N/A	33/04	
735	Jupiter Inlet Jetty Light 2	LT EXT	11472	N/A	27/07	
774	Boca Raton Inlet South Jetty Light 1	LT EXT	11472	337-04 MIA	01/04	
830	NOAA DATA Lighted Buoy 41002	ADRIFT	11009	039-07 CHA	09/07	
840	NOAA DATA Lighted Buoy 41009	OFF STA	11480	560-04 MAY	37/04	
855	NOAA DATA Lighted Buoy 42036	ADRIFT	11400	1044-05 MIA	29/05	
965.3	NOAA Life Support Lighted Buoy (AQUARIUS)	OFF STA	11463	019-04 KWT	05/04	
1255	Redfish Pass Lighted Buoy 1	OFF STA	11427	384-07 STP	16/07	
1430	Redington Shores Fishing Pier North Light	LT EXT	11412	0927-05 STP	28/05	
2665	Cooper River Degaussing Range E PI Light	LT EXT	11524	747-00 GD7	33/00	
2670	Cooper River Degaussing Range West PI Light	LT EXT	11524	015-00 CHA	02/00	
2815	U South Navy Pier P Light (1)	LT EXT	11524	N/A	28/05	
2865	U.S. Navy Pier B Light	LT EXT	11524	N/A	28/05	
3015	Cooper River Ammunition Pier Light	LT EXT	11527	N/A	28/05	
3115	Amoco South Btg Dolphin Obstruction Light	LT EXT	11527	004-07 SJN	02/07	
3245	Cooper River Mon Sta Obstruction Light E	LT IMCH	11527	N/A	28/05	
3260	South Carolina Gas & Elec North Pier Light	LT EXT	11527	NA	38/06	
3265	South Carolina Gas & Elec South Pier Light	LT EXT	11527	NA	38/06	
4355	Baynard Cove Creek Daybeacon 4	DBN DEST	11516	N/A	05/05	
4360	Baynard Cove Creek Daybeacon 6	DBN IMCH	11516	N/A	05/05	
4380	Harbour Town Light 2	LT EXT/DBN DEST	11512	126-07 CHA	20/07	
6027	Cloister Hotel North Obstruction Light	LT EXT	11508	N/A	17/05	
7425	Blount Island Wharf Southwest Light	LT IMCH	11491	112-06 JAX	13/06	

7430	Blount Island Wharf Northwest Light	LT IMCH	11491	111-06 JAX	13/06
9765	Sebastian Inlet Channel Daybeacon 8	DBN IMCH	11472	N/A	05/05
9770	Sebastian Inlet Channel Daybeacon 9	DBN DEST	11472	NA	09/06
9775	Sebastian Inlet Channel Daybeacon 10	DBN IMCH	11472	N/A	05/05
9795	Sebastian Inlet Channel Daybeacon 14	DBN DEST	11472	507-06 MIA	40/06
9880	Banty Saunders Rec Area Daybeacon 8	DBN IMCH	11475	N/A	13/05
11030	Caesar Creek Daybeacon 10	TRUB	11463	534-06 MIA	43/06
11045	Caesar Creek Daybeacon 13	TRUB	11464	536-06 MIA	43/06
11550	Garden Cove Daybeacon 3	DBD DEST	11463	423-05 KWT	44/05
11560	Garden Cove Daybeacon 5	DBN DEST	11463	161-05 KWT	29/05
11565	Garden Cove Daybeacon 6	DBD DEST	11463	NA	44/05
11570	Garden Cove Daybeacon 7	DBD DEST	11463	NA	44/05
11575	Garden Cove Daybeacon 8	DBD DMGD	11463	NA	19/06
11580	Garden Cove Daybeacon 9	DBD DEST	11463	NA	44/05
11585	Garden Cove Daybeacon 10	DBD DEST	11464	428-05 KWT	38/05
11590	Garden Cove Daybeacon 11	DBD DMGD	11463	429-05 KWT	39/05
11605	Garden Cove Daybeacon 13	DBD DMGD	11464	327-05 KWT	39/05
11615	Garden Cove Daybeacon 15	DBD DMGD	11463	NA	19/06
11760	Molasses Reef North Obstruction Daybeacon	DBN DEST	11451	N/A	09/06
11765.1	Port Largo Channel Daybeacon 4	DBN DEST	11463	012/329/489 KE	02/05
11765.2	Port Largo Channel Daybeacon 6	DBN DEST	11464	578-05 KWT	52/05
11851	Newport Bay Daybeacon 1	DBN DMGD	11464	488-05 KWT	44/05
11851.5	Newport Bay Daybeacon 6	DBN DEST	11464	485-05 KWT	24/04
11851.6	Newport Bay Daybeacon 7	DBN DMGD	11464	486-05	44/05
11852.2	Newport Bay Daybeacon 15	DBN DEST	11464	N/A	24/04
11917.5	Mariners Club Marina Daybeacon 8	DBD DEST	11463	328-05 KWT	39/05
12020	Blue Water Trailer VIII Daybeacon 3	DBD DEST	11451	NA	17/07
12501.4	Vaca Cut Daybeacon 8	DBN DEST	11453	140-06 KWT	30/06
12865	Yellow Shark Channel Buoy 17	DBN DEST	11449	NA	40/06
13195	Indian Key Channel Daybeacon 12	DBD DEST	11449	NA	40/06
13345	Lignumvitae Channel Daybeacon 15	DBD DMGD	11449	NA	31/06
13920	Ramrod Key Channel Daybeacon 1	MISSING	11446	NA	03/06
14067	Summerland Key Daybeacon 6	DBN IMCH	11445	N/A	28/05
14230	Upper Sugarloaf Sound Daybeacon 11	MISSING	11446	148-06 KWT	32/06
14310	Cudjoe Key Daybeacon 11	DBD DEST	11446	161-06 KWT	34/06
14980.2	Key West Mooring Field Light B	LT IMCH	11447	N/A	39/04
15320	Lake Passage Channel Daybeacon 17	DBD DEST	11441	N/A	40/05
16110	NPS Boat Basin South Channel Daybeacon 2	DBN IMCH	11429	1303-04 STP	35/04
16120	NPS Boat Basin South Channel Daybeacon 4	DBN IMCH	11429	1304-04 STP	48/03
16135	NPS Boat Basin West Channel Daybeacon 1	DBN IMCH	11430	1302-04 STP	35/04
16145	NPS Boat Basin West Channel Daybeacon 4	DBN IMCH	11429	1301-04 STP	35/04
16150	NPS Boat Basin West Channel Daybeacon 5	DBN IMCH	11429	1300-04 STP	48/03
16160	NPS Boat Basin West Channel Daybeacon 7	DBN DEST	11429	1299-04 STP	48/03
16665	Blackwater River Daybeacon 56	DBN DEST	11430	NA	13/06
16750	Caxambas Bay Daybeacon 19	MISSING	11429	300-07 STP	13/07
16905	Caxambas Pass Entrance Light C	DBN DEST	11430	NA	44/05
17105	Isles of Capri Daybeacon 2	DBN IMCH	11430	N/A	48/03
17120	Isles of Capri Daybeacon 5	DBN DEST	11430	NA	13/06
17140	Isles of Capri Daybeacon 9	DBN IMCH	11430	0934-05 STP	13/05
17475	Gordon Pass North Jetty Obstruction Daybeacon	DBD DEST	11430	318-07 STP	13/07

17477	Gordon Pass South Jetty Obstruction Daybeacon B	DBD DMGD	11430	317-07 STP	13/07
17479	Gordon Pass South Jetty Obstruction Daybeacon C	DBD DEST	11430	316-07 STP	13/07
17480	Gordon Pass Channel Obstruction Daybeacon	DBD DMGD	11430	315-07 STP	13/07
17480.01	Gordon Pass North Obstruction Buoy	DBD DMGD	11430	314-07 STP	13/07
17480.02	Gordon Pass South Obstruction Buoy	DBD DEST	11430	313-07 STP	13/07
17650	Naples Yacht Club Daybeacon 1	DBD DEST	11430	309-07 STP	13/07
17660	Naples Yacht Club Daybeacon 3	DBD DEST	11430	310-07 STP	13/07
17667	Naples Yacht Club Daybeacon 5	DBD DEST	11430	311-07 STP	13/07
17667.1	Naples Yacht Club Daybeacon 7	DBD DEST	11430	312-07 STP	13/07
17710	Doctors Pass Daybeacon 1A	MISSING	11430	1160-06 STP	36/06
17760	Doctors Pass Daybeacon 12	MISSING	11430	1161-06 STP	36/06
17775	Wiggins Pass Safe Water Light WP	DBD DEST	11427	470-07 STP	19/07
17790	Wiggins Pass Daybeacon 4	MISSING	11427	285-07 STP	12/07
17805	Wiggins Pass Daybeacon 10	MISSING	11427	284-07 STP	12/07
17810	Wiggins Pass Daybeacon 11	MISSING	11427	283-07 STP	12/07
17965	New Pass Lighted Buoy 2	OFF STA	11427	182/255-07 STP	08/07
17985	Big Carlos Pass Buoy 5	MISSING	11427	653-07 STP	26/07
18355	Hurricane Bay Daybeacon 12	DBD DEST	11427	511-07 STP	22/07
18875	Mullock Creek Daybeacon 28	MISSING	11427	1505-06 STP	48/06
18995	Alternate Route Channel Daybeacon 3	DBN DEST	11427	N/A	18/03
18995.06	Estero Pointe Channel Daybeacon 12	DBN IMCH	11427	1316-04 STP	35/04
19000	Alternate Route Channel Daybeacon 4	DBN DMGD	11427	NA	13/06
19005	Alternate Route Channel Daybeacon 5	DBN DMGD	11427	NA	13/06
19015	Alternate Route Channel Daybeacon 7	DBN DEST	11427	1319-04 STP	15/04
19025	Alternate Route Channel Daybeacon 9	DBN DEST	11427	N/A	15/04
19030	Alternate Route Channel Daybeacon 10	DBN IMCH	11427	N/A	18/03
19065	Coconut Channel Daybeacon 7	DBN IMCH	11427	N/A	17/04
19080	Coconut Channel Daybeacon 10	DBN DEST	11427	596-04 STP	18/04
19250	Southern Passage Daybeacon 5	DBD DEST	11427	NA	13/06
19270	Southern Passage Daybeacon 9	DBD DEST	11427	NA	13/06
19275	Southern Passage Daybeacon 10	DBN IMCH	11427	N/A	17/04
19280	Southern Passage Daybeacon 11	DBN IMCH	11427	NA	13/06
19300	Southern Passage Daybeacon 15	DBD DEST	11427	NA	51/05
19305	Southern Passage Daybeacon 16	DBN IMCH	11427	1325-04 STP	35/04
19320	Southern Passage Daybeacon 19	DBN IMCH	11427	N/A	35/04
19335	Spring Creek Daybeacon 2	DBD DMGD	11427	NA	13/06
19340	Spring Creek Daybeacon 4	DBN DEST	11427	N/A	28/05
19350	Spring Creek Daybeacon 6	DBN DMGD/DBN IMCH	11427	1001-05 STP	28/05
19360	Spring Creek Daybeacon 8	DBN IMCH/DBD DEST	11427	1002-05 STP	28/05
19365	Spring Creek Daybeacon 9	DBN IMCH	11427	N/A	28/05
19370	Spring Creek Daybeacon 11	DBN DEST	11427	N/A	28/05
19430	Spring Creek Daybeacon 26	DBN IMCH	11427	N/A	28/05
19445	Spring Creek Daybeacon 30	DBN IMCH/DBD DEST	11427	N/A	35/04
19510	Spring Creek Daybeacon 50	DBN DEST	11427	N/A	28/05
20075	Pirate Harbor Daybeacon 9	DBN DEST	11426	NA	22/07
20095	Pirate Harbor Daybeacon 14	DBN DEST	11426	538-07 STP	22/07
20125	Charlotte Harbor Artificial Reef Southwest Daybeacon	DBD DEST	11426	432-07 STP	18/07
20295	Alligator Creek Daybeacon 20	MISSING	11426	430-07 STP	18/07
20335	Alligator Creek Daybeacon 33	MISSING	11426	431-07 STP	18/07
20355	Upper Myakka River Daybeacon A	DBN IMCH	11426	N/A	44/04
20450	Ponce De Leon Park Channel Light 2	LT IMCH	11426	N/A	44/04
20460	Ponce De Leon Park Channel Daybeacon	DBN DEST	11426	N/A	02/05

6

20525	Isles Channel Daybeacon 7	DBN IMCH	11426	N/A	02/05
20560	Isles Cross Channel Daybeacon 3	DBN DEST	11426	N/A	02/05
21245	Charlotte Harbor Yacht Club Daybeacon 1	DBN IMCH	11426	N/A	08/04
21250	Charlotte Harbor Yacht Club Daybeacon 2	DBN IMCH	11426	N/A	02/05
21255	Charlotte Harbor Yacht Club Daybeacon 3	DBN IMCH	11426	N/A	08/04
21260	Charlotte Harbor Yacht Club Daybeacon 4	DBN IMCH	11426	N/A	02/05
21265	Charlotte Harbor Yacht Club Daybeacon 5	DBN IMCH	11426	N/A	08/04
21270	Charlotte Harbor Yacht Club Daybeacon 6	DBN IMCH	11426	N/A	02/05
21275	Charlotte Harbor Yacht Club Daybeacon 7	DBN IMCH	11426	N/A	02/05
21280	Charlotte Harbor Yacht Club Daybeacon 8	DBN IMCH	11426	N/A	02/05
21285	Charlotte Harbor Yacht Club Daybeacon 9	DBN IMCH	11426	N/A	08/04
21395	Stump Pass Marina Daybeacon 3	DBN DMGD	11425	535-07 STP	45/05
21400	Stump Pass Marina Daybeacon 4	OFF STA	11425	1670-05 STP	45/05
21405	Stump Pass Marina Daybeacon 5	OFF STA	11425	1671-05 SEC ST	45/05
21410	Stump Pass Marina Daybeacon 6	OFF STA	11425	1672 / 1697 STP	45/05
21415	Stump Pass Marina Light	LT IMCH	11425	N/A	19/03
21456.03	Dona Bay Channel Daybeacon 13	DBN DEST	11425	0874-05 STP	23/05
21456.12	Dona Bay Channel Daybeacon 21	DBN IMCH	11425	0875-05 STP	23/05
21465	Big Sarasota Pass Shoal Daybeacon A	LT EXT	11425	776-07 STP	30/07
21495	Big Sarasota Pass Shoal Daybeacon D	DBN DEST	11425	796-07 STP	30/07
21500.1	Big Sarasota Pass Daybeacon 1	DBD DEST	11425	NA	37/05
21505	Big Sarasota Pass Daybeacon 9	DBN DEST	11425	679-06 STP	22/06
21520	Big Sarasota Pass Daybeacon 14	DBN DEST	11425	1267-06 STP	41/06
21567.5	Lido Key Channel Daybeacon 16	DBD DMGD	11425	512-07 STP	22/06
21568	Lido Key Channel Daybeacon 17	DBN DEST	11425	522-07 STP	22/07
21570.2	North Siesta Key Daybeacon 3	DBD DEST	11425	0354-06 STP	11/06
21660	Country Club Shores Daybeacon 2	DBN IMCH	11425	520-07 STP	28/05
21665	Country Club Shores Daybeacon 4	DBN IMCH	11425	N/A	28/05
21670	Country Club Shores Daybeacon 6	DBD DEST	11425	0840-05 STP	23/05
21675	Country Club Shores Daybeacon 8	DBD DMGD	11425		22/06
21680	Country Club Shores Daybeacon 10	DBN IMCH	11425	N/A	28/05
21685	Country Club Shores Daybeacon 12	DBD DEST	11425	N/A	28/05
21690	Country Club Shores Daybeacon 14	DBN DEST	11425	519-07 STP	28/05
21800	Leffis Key Channel Daybeacon 5	DBN IMCH/NUM MSNG/DAMGD	11425	094-07 STP	06/07
21805	Leffis Key Channel Daybeacon 6	DBN DEST	11425	093-07 STP	06/07
21810	Leffis Key Channel Daybeacon 7	DBN IMCH/NUM MSNG/DAMGD	11425	095-07 STP	06/07
21950	Fifty-Ninth Street Boat Ramp Daybeacon 3	DBN DEST	11415	N/A	28/05
22290	Tampa Bay P.O.R.T.S. Monitor Light P	DBD DEST	11412	157-07 STP	08/07
22815.5	MacDill Air Force Base Prohibited Area Daybeacon (24)	DBN DEST	11416	N/A	24/03
23035	Big Bend Channel West Range Rear Light	LT EXT		795-07 STP	30/07
23130	Big Bend Channel East Range Front Light	LT EXT	11416	110-07 STP	50/06
23795	Weedon Island Channel Entrance Lighted Buoy 1	LT EXT	11416	109-07 STP	06/07
23800	Weedon Island Channel Entrance Lighted Buoy 2	MISSING	11416	250-07 STP	11/07
23950.5	Old Tampa Bay Pipeline West Light	LT EXT	11416	NA	13/06
23985	Culbreath Cay Daybeacon 1	DBN DEST	11416	0876-05 STP	13/05
23990	Culbreath Cay Daybeacon 2	DBN DEST	11416	0877-05 STP	13/05

23995	Culbreath Cay Daybeacon 4	DBN DEST	11416	N/A	13/05
24005	Culbreath Cay Daybeacon 6	DBN IMCH	11416	856-04 STP	26/04
24015	Culbreath Cay Daybeacon 8	DBN DEST	11416	857-04 STP	26/04
24040	Bridgeview Channel Daybeacon 1	DBN DEST	11416	439-07 STP	13/05
24045	Bridgeview Channel Daybeacon 2	DBD DEST	11416	440-07 STP	18/07
24050	Bridgeview Channel Daybeacon 3	DBN DMGD	11416	441-07 STP	14/01
24055	Bridgeview Channel Daybeacon 4	DBN IMCH	11416	442-07 STP	12/04
24065	Culbreath Bayou North Daybeacon 2	DBD DEST	11416	443-07 STP	18/07
24085	Culbreath Bayou North Daybeacon 6	DBN DEST	11416	444-07 STP	18/07
24090	Culbreath Bayou North Daybeacon 8	DBD DEST	11416	445-07 STP	18/07
24125	Culbreath Bayou South Daybeacon 2	MISSING	11416	446-07 STP	18/07
24155	Culbreath Bayou South Daybeacon 8	DBN IMCH/FADED	11416	447-07 STP	18/07
24195	Dana Shores Daybeacon 6	DBN DEST	11416	1461-06 STP	47/06
24215	Dana Shores Daybeacon 11	MISSING	11416	448-07 STP	18/07
24250	Dana Shores Daybeacon 22	DBN DMGD	11416	1462-06 STP	47/06
24265	Bay Crest Daybeacon 3	MISSING	11416	405-07 STP	47/06
24270	Bay Crest Daybeacon 4	DBN DMGD	11416	1457-060 STP	47/06
24280	Bay Crest Daybeacon 6	DBN DMGD	11416	1458-06	47/06
24282	Bay Crest Daybeacon 7	DBN DMGD	11416	438-07 STP	18/07
24340	Cabbagehead Bayou Daybeacon 12	DBN DEST		1204-06 STP	38/06
24525	Bahia Beach Daybeacon 9	DBD DEST	11416	054-07 STP	04/07
24575	Bahia Beach Marina Daybeacon 4	MISSING	11416	053-07 STP	04/07
24620	Apollo Beach Jetty Obstruction Daybeacon	DBN DEST	11416	NA	45/06
24625	Apollo Beach Daybeacon 4	DBN DMGD	11416	1463-06 STP	47/06
24653	Symphony Isles Danger Daybeacon	DBN IMCH	11416	1464-06 STP	47/06
25125	Bayou Grande Channel Daybeacon 25	DBN DEST	11416	382-07 STP	16/07
25250	Bayou Grande Channel Daybeacon 52	MISSING	11416	045-07 STP	03/07
25430	Bunces Pass Daybeacon 12	HAZ NAV/DBN DEST	11415	1333-06 STP	43/06
25510.1	Dent Channel Daybeacon 2	DBN DEST	11411	794-07 STP	18/06
25515	Dent's Channel Daybeacon 3	TRLB	11415	1200-05 STP	29/05
25555	South Dent Channel Daybeacon 7	DBN DEST	11411	N/A	24/03
25600.01	Treasure Island North Terminal Groin Obstruction Light	LT EXT	11411	1089-06 STP	33/06
25655	Clearwater Beach Lighted Buoy A	OFF STA	11412	N/A	11/05
25660	Clearwater Beach Lighted Buoy B	OFF STA	11412	N/A	11/05
25665	Clearwater Beach Lighted Buoy C	OFF STA	11412	0936-05 STP	11/05
25670	Clearwater Beach Lighted Buoy D	OFF STA	11412	0935-05 STP	11/05
25675	Clearwater Beach Lighted Buoy E	OFF STA	11412	N/A	11/05
26025	Hurricane Pass Daybeacon 13	DBD DEST	11411	392-07 STP	12/07
26025.4	Hurricane Pass Daybeacon 17	MISSING	11411	683/652-07 STP	26/07
27030	Hudson Creek Daybeacon 5	DBN DMGD	11409	733-07 STP	28/07
27080	Hudson Creek Daybeacon 18	DBN DEST	11409	658-07 STP	18/06
27105	Nan's Approach Light	LT EXT/DBN DMGD	11409	665/390-07 STP	16/07
27130	Hudson Beach Park Daybeacon 5	DBD DEST	11409	732-07 STP	28/07
27140	Hudson Beach Park Daybeacon 7	DBD DEST	11409	391-07 STP	16/07
27190	Sea Pines Channel Daybeacon 14	DBN DEST	11409	NA	13/06
27940	Bayport North Rack Light	DBN DMGD	11409	NA	24/07
28715	Homosassa River Daybeacon 2	DBD DMGD/DBD DEST	11409	1237-06 STP	40/06
28725	Homosassa River Daybeacon 4	DBN DEST	11409	199-07 STP	09/07
28773	Crystal Bay Scallop Platform Light	LT IMCH	11409	1559-06 STP	51/06
28915	Salt River Daybeacon 2	DBN IMCH	11409	NA	13/06
28920	Salt River Daybeacon 3	DBN IMCH	11409	NA	13/06
28925	Salt River Daybeacon 5	DBN IMCH	11409	NA	13/06
28930	Salt River Daybeacon 6	DBN IMCH	11409	NA	13/06
28935	Salt River Daybeacon 7	DBN IMCH	11409	NA	13/06

28940	Salt River Daybeacon 8	DBN DMGD/DBN IMCH	11409	0418-06 STP	13/06
28945	Salt River Daybeacon 9	DBN IMCH	11409	NA	13/06
28950	Salt River Daybeacon 10A	DBN IMCH	11409	NA	13/06
28960	Florida Power Corporation Channel Light 3	LT EXT	11408	1328-06 STP	42/06
28965	Florida Power Corporation Channel Light 4	DBN IMCH	11408	1284-06 STP	38/06
28975	Florida Power Corporation Channel Light 6	LT IMCH	11408	1285-06 STP	42/06
28985	Florida Power Corporation Channel Light 8	LT IMCH	11408	1286-06 STP	42/06
28990	Florida Power Corporation Channel Light 9	LT IMCH	11408	1287-06 STP	42/06
28995	Florida Power Corporation Channel Light 10	LT EXT	11408	1288-06 STP	38/06
29000	Florida Power Corporation Channel Light 12	LT IMCH	11408	1289-06 STP	42/06
29005	Florida Power Corporation Channel Light 13	LT IMCH	11408	1290-06 STP	42/06
29015	Florida Power Corporation Channel Light 16	LT IMCH	11408	1292-06 STP	42/06
29020	Florida Power Corporation Channel Light 17	LT IMCH	11408	1293-06 STP	42/06
29025	Florida Power Corporation Channel Light 18	LT IMCH	11408	406-07 STP	42/06
29030	Florida Power Corporation Channel Light 20	LT EXT	11408	407-07 STP	17/07
29035	Florida Power Corporation Channel Light 21	LT EXT	11408	408-07 STP	17/07
29040	Florida Power Corporation Channel Light 23	LT IMCH	11408	1297-06 STP	42/06
29045	Florida Power Corporation Channel Light 25	LT IMCH	11408	1298-06 STP	42/06
29050	Florida Power Corporation Channel Light 26	LT IMCH	11408	1299-06 STP	42/06
29055	Florida Power Corporation Channel Light 27	LT IMCH	11408	1300-06 STP	42/06
29065	Florida Power Corporation Channel Light 29	LT IMCH	11408	1301-06 STP	42/06
29070	Florida Power Corporation Channel Light 31	LT IMCH	11408	1302-06 STP	42/06
29085	Florida Power Corporation Channel Light 34	LT EXT	11408	1304-06 STP	42/06
29090	Florida Power Corporation Channel Light 35	LT IMCH	11408	1305-06 STP	42/06
29095	Florida Power Corporation Channel Light 36	LT IMCH	11408	1306-06 STP	42/06
29100	Florida Power Corporation Channel Light 37	LT EXT	11408	409-07 STP	38/06
29120	Florida Power Corporation Channel Light 41	LT IMCH	11408	NA	42/06
29135	Florida Power Corporation Channel Light 44	LT IMCH	11408	1310-06 STP	42/06
29140	Florida Power Corporation Channel Light 45	LT EXT	11408	1311-06 STP	38/06
29160	Florida Power Corporation Channel Light 50	LT IMCH	11408	1560-06 STP	51/06
29165	Florida Power Corporation Channel Light 51	LT IMCH	11408	1561-06 STP	51/06
29170	Florida Power Corporation Channel Light 52	LT IMCH	11408	1562-06 STP	51/06
30085	Suwannee River Alligator Pass Light 2	DBD DEST	11408	NA	17/06
30170	Suwannee River McGriff Pass Daybeacon 1	LT EXT	11408	NA	13/06
30175	Suwannee River McGriff Pass Daybeacon 2	DBD DMGD/DBD DEST	11408	305-07 STP	13/07

30200	Suwannee River McGriff Pass Daybeacon 7	DBD DEST	11408	599-07 STP	24/07
30245	Suwannee River McGriff Pass Daybeacon 28	DBN IMCH	11408	306-07 STP	13/07
30280	Salt Creek Daybeacon 5	DBD DMGD	11408	NA	13/06
30315	Salt Creek Daybeacon 17	HAZ NAV/DBN DEST	11408	1373-05 STP	35/05
30330	Salt Creek Daybeacon 21	DBN DMGD	11408	NA	13/06
30690	Cedar Island Daybeacon 1	DBN DMGD	11407	506-01 STP	28/01
30695	Cedar Island Daybeacon 2	DBN DMGD	11407	507-01 STP	28/01
30825	TMT Outer Dolphin Obstruction Light	LT EXT	25670	319-05 SJN	47/05
30830	TMT Middle Dolphin Obstruction Light	LT EXT	25670	320-05 SJN	47/05
31230	Sea Lovers Pier Buoy West Light	LT EXT	25667	N/A	41/04
31335.1	Puerto del Ray North Channel Lighted Buoy 6	LT EXT	25663	231-06 SJN	37/06
31527	Caballo Blanco Light	LT EXT	25664	348-06 SJN	02/07
31535	Sonda de Vieques Obstruction Lighted Buoy LAE	MISSING	25664	N/A	16/97
31915	Aguirre Power Plant Lighted Buoy 6	LT EXT	25687	096-06 SJN	16/06
32420	Redhook Bay Buoy 1	BUOY DMGD	25647	365-02 GAN	45/02
32425	Redhook Bay Buoy 2	OFF STA	25647	N/A	45/04
32430	Redhook Bay Buoy 3	DBN DMGD	25647	NA	19/06
32440	Redhook Bay Junction Buoy P	OFF STA	25647	N/A	45/04
32450	Redhook Bay South Channel Buoy 2	OFF STA	25647	N/A	45/04
32455	Redhook Bay Buoy 5	MISSING	25647	NA	19/06
32460	Redhook Bay Buoy 6	MISSING	25647	N/A	45/04
32605	West Indian Dock Light	LT EXT	25649	NA	10/07
32780	Cruz Bay Buoy 1	MISSING	25647	359-02 GAN	45/02
32805	Cruz Creek Channel Buoy 1C	MISSING	25647	360-02 GAN	45/02
32810	Cruz Creek Channel Buoy 2C	MISSING	25647	NA	19/06
33200	Lime Tree Bay Port Basin Light 15	LT EXT	25641	067-06 SJN	13/06
33230	Krause Lagoon Channel Lighted Buoy 4A	LT EXT	25641	NA	08/07
33315	Krause Lagoon Cross Channel Lighted Buoy 1	MISSING	25641	065-06 SJN	13/06
34745	Johns Island Dock Obstruction Light	LT EXT/DBN DEST	11518	N/A	27/04
35425	Marsh Harbor Marina Daybeacon 4	DBD DMGD	11518	N/A	51/04
35585	Trenchards Inlet Tide Gauge Daybeacon	DBN IMCH	11516	N/A	03/04
35590	Station Creek West Tide Gauge Daybeacon	DBN DEST	11516	N/A	03/04
35630	Ribaut Island Dock Light G	LT EXT	11507	N/A	04/05
36232	Delegal Creek Channel Buoy 3	MISSING	11507	N/A	28/05
36233	Delegal Creek Channel Buoy 4	MISSING	11507	N/A	28/05
36235	Delegal Creek Channel Buoy 5	BUOY DMGD	11507	N/A	28/05
38843.6	Vilano Marina North Channel Daybeacon 4	DBN IMCH	11485	N/A	06/04
42290	Diamond 99 Marina Daybeacon 1	DBD DEST	11485	NA	14/06
42300	Diamond 99 Marina Daybeacon 3	DBD DEST	11472	NA	14/06
42310	Diamond 99 Marina Daybeacon 5	DBD DEST	11472	NA	14/06
42490.1	Manatee Cove Marina Daybeacon 1	DBN DEST	11476	N/A	31/04
42490.3	Manatee Cove Marina Daybeacon 3	DBN IMCH	11476	N/A	02/05
42491	Manatee Cove Marina Range Front Light	LT EXT	11476	N/A	19/04
42492	Manatee Cove Marina Range Rear Light	LT EXT/DBN DEST	11476	N/A	44/04
42830	Central Avenue Entrance Channel Light 2	LT EXT	11476	480-05 JAX	49/05
43030	Kelly Park Channel Light 1	LT EXT	11476	N/A	16/04
43045	Kelly Park Channel Daybeacon 4	DBN DEST	11476	NA	13/06
43055	Kelly Park Channel Daybeacon 7	DBN DEST	11476	NA	13/06
43115	Intracoastal Marina Channel Daybeacon 1	DBN IMCH	11476	N/A	07/05

43120	Intracoastal Marina Channel Daybeacon 2	DBN IMCH	11476	N/A	07/05
43125	Intracoastal Marina Channel Daybeacon 3	DBN DEST	11476	N/A	14/05
43135	Intracoastal Marina Channel Daybeacon 5	DBN IMCH	11476	N/A	14/05
43140	Intracoastal Marina Channel Daybeacon 6	DBN IMCH	11476	N/A	14/05
43145	Intracoastal Marina Channel Daybeacon 7	DBN IMCH	11476	N/A	14/05
43160	Intracoastal Marina Channel Daybeacon 10	DBN IMCH	11476	N/A	14/05
43350	Tucker Channel Daybeacon 1	DBN DMGD	11472	N/A	19/04
43355	Tucker Channel Daybeacon 2	DBN DMGD	11472	N/A	19/04
43575	Coconut Point Daybeacon 1	DBN IMCH	11472	N/A	44/04
43580	Coconut Point Daybeacon 2	DBN IMCH	11472	N/A	44/04
43585	Coconut Point Daybeacon 3	DBN IMCH	11472	N/A	11/05
43590	Coconut Point Daybeacon 4	DBN IMCH	11472	N/A	11/05
43595	Coconut Point Daybeacon 5	DBN IMCH	11472	N/A	11/05
43600	Coconut Point Daybeacon 6	DBN IMCH	11472	N/A	44/04
43685.2	Channel 68 Marina Daybeacon 2	DBN DEST	11472	N/A	10/03
43700	River Run Daybeacon 1	DBN IMCH/DBD DEST	11472	N/A	17/05
43710	River Run Daybeacon 3	DBN IMCH/DBD DEST	11472	N/A	17/05
43720	River Run Daybeacon 5	DBN IMCH	11472	N/A	21/05
44005	Grand Harbor Marina Daybeacon 8	DBN IMCH	11472	N/A	28/05
44025	Grand Harbor Marina Daybeacon 12	DBN IMCH	11472	N/A	28/05
44035	Grand Harbor Marina Daybeacon 14	DBN DEST	11472	N/A	28/05
44045	Grand Harbor Marina Daybeacon 16	DBN IMCH	11472	N/A	28/05
44065	Bermuda Bay Daybeacon 1	DBN DEST/DBN IMCH	11472	N/A	08/04
44070	Bermuda Bay Daybeacon 2	DBN IMCH	11472	N/A	28/05
44075	Bermuda Bay Daybeacon 3	DBN IMCH	11472	N/A	28/05
44080	Bermuda Bay Daybeacon 4	DBN DEST	11472	N/A	29/05
44085	Bermuda Bay Daybeacon 5	DBN IMCH	11472	N/A	10/03
44090	Bermuda Bay Daybeacon 6	DBN DEST	11472	N/A	28/05
44095	Bermuda Bay Daybeacon 7	DBN IMCH	11472	N/A	28/05
44105	Bermuda Bay Daybeacon 9	DBN IMCH	11472	N/A	28/05
44110	Bermuda Bay Daybeacon 10	DBN DEST/DBN IMCH	11472	N/A	08/04
44115	Bermuda Bay Daybeacon 11	DBN IMCH	11472	N/A	10/03
44120	Bermuda Bay Daybeacon 12	DBN IMCH	11472	N/A	08/04
44600	Moorings Channel Daybeacon 1	DBN DEST	11472	NA	17/07
44610	Moorings Channel Daybeacon 3	DBD DMGD	11472	NA	17/07
44615	Moorings Channel Daybeacon 4	DBN IMCH/FADED	11472	NA	17/07
44625	Moorings Channel Daybeacon 6	DBN IMCH/FADED	11472	NA	17/07
44635	Moorings Channel Daybeacon 8	DBN DEST	11472	NA	17/07
44660	Moorings Channel Daybeacon 16	DBD DMGD	11472	NA	17/07
44845	Linkport Channel Daybeacon 1	DBN DEST	11472	NA	36/06
44848	Linkport Channel Daybeacon 2	DBD DEST	11472	NA	36/06
44850	Linkport Channel Daybeacon 3	DBD DEST	11472	NA	36/06
44855	Linkport Channel Daybeacon 4	DBD DEST	11472	NA	38/06
44860	Linkport Channel Daybeacon 5	DBN DEST	11472	NA	38/06
44870	Linkport Channel Daybeacon 7	MISSING	11472	NA	38/06
44875	Linkport Channel Daybeacon 8	DBD DEST	11472	NA	38/06
44980	Village Marina Daybeacon 1	DBN DEST	11476	N/A	27/04
45540	Fairwinds Cove Daybeacon 7	DBN IMCH	11476	N/A	15/04
45560	Fairwinds Cove Daybeacon 12	DBN IMCH	11476	N/A	15/04
45585	Rigels Cove Channel Daybeacon 1	DBN IMCH	11472	N/A	15/04
45590	Rigels Cove Channel Daybeacon 2	DBN IMCH	11472	N/A	15/04
45595	Rigels Cove Channel Daybeacon 3	DBN IMCH	11472	N/A	15/04

45600	Rigels Cove Channel Daybeacon 4	DBN IMCH	11472	N/A	15/04
45605	Rigels Cove Channel Daybeacon 5	DBN IMCH	11472	N/A	15/04
45610	Rigels Cove Channel Daybeacon 6	DBN IMCH	11472	N/A	15/04
45615	Rigels Cove Channel Daybeacon 7	DBN DEST	11472	N/A	15/04
45620	Rigels Cove Channel Daybeacon 8	DBN IMCH	11472	N/A	15/04
45625	Rigels Cove Channel Daybeacon 9	DBN IMCH	11472	N/A	15/04
45630	Rigels Cove Channel Daybeacon 10	DBN IMCH	11472	N/A	15/04
45980	Miles Grant Daybeacon 2	DBN IMCH	11476	N/A	21/04
46005	St Lucie Inlet State Park Channel Daybeacon 1	DBD DEST	11476	646-05 MIA	45/05
46010	St Lucie Inlet State Park Channel Daybeacon 2	DBD DEST	11476	647-05 MIA	45/05
46337	Loxahatchee River North Fork Daybeacon 4	DBN DMGD	11472	NA	17/07
46625	New Port Cove Marine Ctr Daybeacon 3	DBN DEST	11472	N/A	28/05
46630	New Port Cove Marine Ctr Daybeacon 4	DBN DEST	11472	N/A	28/05
46640	New Port Cove Marine Ctr Daybeacon 6	DBN DEST	11472	N/A	28/05
46650	New Port Cove Marine Ctr Daybeacon 8	DBN DEST	11472	NA	51/05
46795	Rybovich Spencer Ctr Channel Daybeacon 4	DBN DEST	11472	752-07 STP	29/07
46855	West Palm Beach Daybeacon 1	DBN IMCH	11476	N/A	28/05
46865	West Palm Beach Daybeacon 3	DBN DEST	11476	N/A	28/05
47640	Golden Gates Marina South Obstruction Light	DBN DEST	11467	499-05 MIA	37/05
47645	Williams Island Daybeacon 1	DBN DEST	11467	286-03 MIA	22/03
47795	Bakers Haulover Smallboat Channel Daybeacon 2	DBD DMGD	11467	NA	19/07
47850	Keystone Point Channel Daybeacon 4	DBN DEST	11467	307-06 MIA	24/06
47880	Keystone Point Channel Daybeacon 16	DBN DEST	11467	308-06	24/06
48105	Sunset Harbour Channel Daybeacon 6	DBN DEST	11468	365-07 MIA	30/07
48135	Sunset Harbour Channel Daybeacon 15	MISSING	11468	293-07 MIA	24/07
48250	Miami Shores Channel Daybeacon 8	MISSING	11467	075-06	05/06
48500	Claughton Island North Obstruction Daybeacon	DBN DMGD	11465	330-06 MIA	27/06
48505	Claughton Island Middle Obstruction Daybeacon	DBN DEST	11465	637-04 MIA	51/04
48570	Villa Regina Daybeacon 5	DBD DEST	11465	126-07 MIA	11/07
48570	Villa Regina Daybeacon 5	DBN DEST	11465	587-03 MIA	49/03
48620	Deering Channel Daybeacon 3	DBN DEST	11465	437-06 MIA	38/06
48640	Deering Channel Daybeacon 7	MISSING	11465	438-06 MIA	38/06
48845	Crandon Park Marina Channel Light 14	DBN DEST	11467	540-6 652-6 MI	43/06
49040	Dinner Key Marina South Channel Light 13	LT EXT	11465	406-06 MIA	35/06
49085	Key Biscayne Yacht Club Light 4	LT IMCH	11465	597-02 MIA	49/02
49160	Four Way Channel Directional Daybeacon	DBN DEST	11465	N/A	39/97
49190	Four Way Channel Daybeacon 8	DBN DEST	11465	065-03 MIA	05/03
49225	Hughes Cove East Obstruction Daybeacon	DBN DMGD	11465	N/A	24/98
49245	Entrada Channel Daybeacon 3	DBN DEST	11465	340-04 MIA	29/04
49340	Gables Estates Light 2	DBD DEST	11465	NA	17/06
49345	Gables Estates Daybeacon 2A	DBD DEST	11465	NA	17/06
49350	Gables Estates Daybeacon 3	DBD DEST	11465	NA	17/06
49360	Gables Estates Daybeacon 5	DBD DEST	11465	NA	17/06
49678.5	Boca Chita Channel Buoy 4	MISSING	11465	NA	42/06
49679.5	Boca Chita Channel Buoy 6	MISSING	11465	NA	42/06
49790	Black Point Channel Daybeacon 12	DBN IMCH/NUM MSNG/DAMGD	11464	NA	42/06
49805	Black Point Channel Daybeacon 15	DBN DEST	11464	NA	42/06
49815	Black Point Channel Daybeacon 17	MISSING	11464	206-07 MIA	42/06
49840	Black Point Channel Daybeacon 23	DBN DEST	11464	205-07 MIA	15/07

49865	Convoy Point Light 1	LT EXT	11467	014-07 MIA	47/06
49870	Convoy Point Light 2	LT EXT	11467	015-07 MIA	47/06
49955	Turkey Point Channel Light 2	LT EXT/DBD DEST	11464	099-07 MIA	15/06
49955	Turkey Point Channel Light 2	LT EXT/DBN DEST	11464	182-06 MIA	35/05
49975	Turkey Point Channel Buoy 4A	MISSING	11464	039-07 MIA	05/07
49975	Turkey Point Channel Buoy 4A	MISSING	11464	461-05 MIA	38/05
49995	Turkey Point Channel Buoy 8	LT EXT	11464	520-06 MIA	41/06
50070	Turkey Point Channel Buoy 23	DBN DMGD	11464	154-07 MIA	13/07
50160	Grayvik Daybeacon 1	DBN IMCH	11451	N/A	28/05
50170	Grayvik Daybeacon 3	DBN IMCH/FADED	11451	NA	17/06
50175	Grayvik Daybeacon 4	DBN DEST	11451	NA	17/06
50295	The Moorings Daybeacon 2	DBN DEST	11451	NA	19/06
50300	The Moorings Daybeacon 3	DBD DEST	11451	NA	19/06
50305	The Moorings Daybeacon 4	DBD DEST	11451		19/06
50505.05	Hammer Point Harbor Obstruction Daybeacon C	MISSING	11463	NA	09/06
50505.06	Hammer Point Harbor Obstruction Daybeacon D	MISSING	11463	NA	09/06
50505.07	Hammer Point Harbor Obstruction Daybeacon E	DBN DEST	11463	NA	13/07
50506.02	Hammer Point Harbor Obstruction Daybeacon J	DBN DMGD	11463	NA	09/06
50506.03	Hammer Point Harbor Obstruction Daybeacon K	DBN DEST	11463	NA	13/07
50506.06	Hammer Point Harbor Obstruction Daybeacon N	DBN DEST	11451	NA	13/07
50506.07	Hammer Point Harbor Obstruction Daybeacon O	DBN DEST	11451	NA	13/07
50506.08	Hammer Point Harbor Obstruction Daybeacon P	MISSING	11463	N/A	09/06
50506.09	Hammer Point Harbor Obstruction Daybeacon Q	MISSING	11463	NA	09/06
50905	St. Lucie River (North Fork) Daybeacon 11	DBN IMCH	11428	N/A	04/03
50915	St. Lucie River (North Fork) Daybeacon 13	DBN DMGD/DBD DEST	11428	723-05 MIA	47/05
50955	St. Lucie River (North Fork) Daybeacon 25	DBD DEST	11428	NA	13/06
51975	Buckhead Ridge Canal Light BR	LT IMCH	11428	N/A	53/02
52385	Admiralty Yacht Club Daybeacon 8	DBN IMCH	11428	1716-04 STP	43/04
52420	Indian Creek Daybeacon 1	DBN IMCH	11428	1717-04 STP	43/04
52435	Indian Creek Daybeacon 4	DBN IMCH	11428	N/A	39/04
52440	Indian Creek Daybeacon 5	DBN IMCH	11428	N/A	39/04
52445	Indian Creek Daybeacon 6	DBN IMCH	11428	N/A	39/04
52450	Indian Creek Daybeacon 7	DBN IMCH	11428	1718-04 STP	39/04
52455	Indian Creek Daybeacon 8	DBN IMCH	11428	N/A	39/04
52460	Indian Creek Daybeacon 9	DBN IMCH	11428	N/A	39/04
52465	Indian Creek Daybeacon 10	DBN IMCH	11428	N/A	39/04
52660	Marinatown Daybeacon 2	DBN DEST	11428	0559-06 STP	42/04
52685	Marinatown Daybeacon 7	DBN IMCH	11428	N/A	39/04
52745	Marinatown Daybeacon 19	DBN IMCH/DBD DEST	11428	0564-06 STP	39/04
52765	Marinatown Daybeacon 23	DBD DEST	11428	662-07 STP	26/07
52775	Marinatown Daybeacon 25	DBN DEST	11428	663-07 STP	39/04
52821.6	Caloosa Isle Marina Daybeacon 4	DBN IMCH/NUM MSNG/DAMGD	11427	654-07 STP	26/07
52822	Caloosa Isle Marina Daybeacon 6	DBN IMCH/NUM MSNG/DAMGD	11427	655-07 STP	26/07
52823.6	Caloosa Isle Marina Daybeacon 14	DBN IMCH/NUM MSNG/DAMGD	11427	656-07 STP	26/07
52824	Caloosa Isle Marina Daybeacon 16	DBN IMCH/NUM MSNG/DAMGD	11427	657-07 STP	26/07
53515	McGregor Isles Daybeacon 5	DBD DEST	11427	664-07 STP	18/06
53565	Harney Point Rim Channel Daybeacon 8	DBN DEST	11427	N/A	27/04

53590	Harney Point Rim Channel Daybeacon 14	DBD DMGD	11427	NA	14/06
53735	Landings Marina Daybeacon 2	DBN DEST	11428	673-07 STP	26/07
53975	Gulf Harbour Yacht Club Light 2	LT EXT	11472	394-07 STP	16/07
54135	Redfish Point Rim Channel Light 20	LT EXT	11427	NA	14/06
54195	Peppertree Pointe E Obstruction Daybeacon	DBD DMGD	11427	0926-06 STP	27/06
54210	Peppertree Pointe Daybeacon 3	DBD DEST	11427	0925-06 STP	14/06
54220	Peppertree Pointe Daybeacon 5	DBD DEST	11427	0924-06 STP	14/06
54225	Peppertree Pointe Daybeacon 6	DBD DMGD	11427	0923-06 STP	27/06
54230	Peppertree Pointe Daybeacon 7	DBD DMGD	11427	0922-06 STP	27/06
54235	Peppertree Pointe Daybeacon 8	DBD DMGD	11427	0921-06 STP	27/06
54240	Peppertree Pointe Daybeacon 9	DBD DMGD	11427	0920-06 STP	27/06
54250	Peppertree Pointe Daybeacon 12	MISSING	11427	639-07 STP	25/07
54365	Bimini Entrance Channel Daybeacon 26	MISSING	11427	641-07 STP	25/07
54370	Bimini Entrance Channel Daybeacon 28	MISSING	11427	640-07 STP	25/07
54440	Redfish Cove Channel Daybeacon 17	MISSING	11427	643-07 STP	25/07
54530	Saint Charles Harbour Daybeacon 9	DBN DEST	11427	393-07 STP	16/07
54560	Saint Charles Harbour Daybeacon 15	DBD DMGD	11427	0939-06 STP	27/06
54590	Saint Charles Harbour Daybeacon 21	DBD DMGD	11427	0937-06 STP	27/06
54675	Cape Coral Southwest Channel Junction Daybeacon	MISSING	11427	642-07 STP	25/07
54700	Shell Point Village Daybeacon 1	DBD DEST	11427	671-07 STP	26/07
54730	Shell Point Village Daybeacon 5	DBN IMCH	11427	N/A	28/05
54845	Matlacha Pass Daybeacon 2	DBN IMCH/NUM MSNG/DAMGD	11427	450-07 STP	18/07
54930	Manatee Bay Property Channel Daybeacon 1	DBN IMCH/STRUCT DEFAC	11427	449-07 STP	27/06
55065	Matlacha Pass Daybeacon 38	DBN DEST	11426	501-07 STP	21/07
55310	Paradise Canal Daybeacon 1	LT IMCH	11427	669-07 STP	26/07
55315	Paradise Canal Daybeacon 2	DBD DEST	11427	668-07 STP	14/06
55320	Paradise Canal Daybeacon 3	DBD DEST	11427	667-07 STP	14/06
55325	Paradise Canal Daybeacon 4	DBD DEST	11427	666-07 STP	14/06
55675	Roosevelt Channel Daybeacon 11	DBN DEST	11427	670-07 STP	26/07
55815	South Seas Plantation Daybeacon 8	DBD DEST	11427	0935-06 STP	27/06
55820	South Seas Plantation Daybeacon 9	MISSING	11427	672-07 STP	16/07
55880	South Seas Plantation Daybeacon 21	DBD DEST	11427	0936-06 STP	10/06
55915	Safety Harbor Channel Light 1	DBD DEST	11426	433-07 STP	18/07
55925	Safety Harbor Channel Daybeacon 3	DBN DEST	11426	434-07 STP	18/07
55930	Safety Harbor Channel Daybeacon 4	MISSING	11426	NA	18/07
55935	Safety Harbor Channel Daybeacon 9	DBN DEST	11426	436-07 STP	18/07
55940	Safety Harbor Channel Daybeacon 11	DBD DEST	11426	437-07 STP	18/07
56560	Gasparilla Island Daybeacon 1	DBD DEST	11425	743-07 STP	29/07
56565	Gasparilla Island Daybeacon 2	DBD DEST	11425	744-07 STP	29/07
56570	Gasparilla Island Daybeacon 3	DBD DEST	11425	745-07 STP	29/07
56575	Gasparilla Island Daybeacon 4	DBD DEST	11425	746-07 STP	29/07
56580	Gasparilla Island Daybeacon 5	DBD DEST	11425	747/194-07 STP	09/07
56585	Gasparilla Island Daybeacon 6	DBD DEST	11425	748-07 STP	29/07
56590	Gasparilla Island Daybeacon 7	DBD DEST	11425	749-07 STP	29/07
56595	Gasparilla Island Daybeacon 9	DBD DEST	11425	750-07 STP	29/07
56600	Gasparilla Island Daybeacon 11	DBN DEST	11425	751-07 STP	29/07
56655	Fishery Restaurant Channel Daybeacon 1	DBD DEST	11425	737-07 STP	29/07
56660	Fishery Restaurant Channel Daybeacon 2	DBN IMCH/FADED	11425	738-07 STP	29/07
56665	Fishery Restaurant Channel Daybeacon 3	DBD DEST	11425	739-07 STP	29/07
56670	Fishery Restaurant Channel Daybeacon 5	DBD DEST	11425	740-07 STP	29/07

56675	Fishery Restaurant Channel Daybeacon 7	DBD DEST	11425	741-07 STP	29/07
56778	Placida Pier Northeast Obstruction Light	LT EXT	11425	990-02 STP	33/02
56778.5	Placida Pier Southeast Obstruction Light	LT EXT	11425	990-02 STP	33/02
56810	Uncle Henry's Marina Daybeacon 8	DBN DEST	11425	STP 753-07 STP	29/07
56890	Uncle Henry's Marina Daybeacon 24	DBN DEST	11425	754-07 STP	29/07
56925	Uncle Henry's Marina Daybeacon 31	DBD DEST	11425	756-07 STP	29/07
57295	Daughtrey Landing Daybeacon 3	DBN DEST	11425	724-06 STP	21/05
57358.3	Gottfried Creek Daybeacon 22	DBN DEST	11425	0968-06 STP	17/04
57359.7	Englewood Channel Daybeacon 12	DBN IMCH	11425	N/A	21/03
57440	Indian Mound Pk Daybeacon 2	DBN DEST	11425	400-07 STP	28/05
57470	Royal Palm Marina Buoy 1	BUOY DMGD	11425	0943-06 STP	21/04
57475	Royal Palm Marina Buoy 2	MISSING	11425	395-07 STP	28/05
57480	Royal Palm Marina Buoy 4	MISSING	11425	396-07 STP	28/05
57485	Royal Palm Marina Buoy 5	MISSING	11425	397-07 STP	28/05
57490	Royal Palm Marina Buoy 6	BUOY DMGD	11425	0945-06 STP	28/05
57495	Royal Palm Marina Buoy 8	MISSING	11425	399-07 STP	28/05
57500	Royal Palm Marina Buoy 10	ADRIFT	11425	0967-06 STP	28/05
57505	Royal Palm Marina Buoy 11	MISSING	11425	0966-06 STP	28/05
57510	Royal Palm Marina Buoy 12	BUOY DMGD	11425	0965-06 STP	28/05
57515	Royal Palm Marina Buoy 13	BUOY DMGD	11425	0964-06 STP	28/05
57520	Royal Palm Marina Buoy 14	BUOY DMGD	11425	0963-06 STP	28/05
57525	Royal Palm Marina Buoy 15	MISSING	11425	0962-06 STP	28/05
57530	Royal Palm Marina Buoy 16	MISSING	11425	397-07 STP	28/05
57535	Royal Palm Marina Buoy 18	BUOY DMGD	11425	0961-06 STP	28/05
57570	Lemon Bay Daybeacon 3	DBD DMGD	11425	536-07 STP	22/06
57619.5	Forked Creek Southeast Obstruction Daybeacon	DBN DEST	11425	715-06 STP	28/05
58175	Midnight Pass Lagoon Daybeacon 2	DBN IMCH	11425	N/A	13/05
58205.4	Midnight Pass Daybeacon 15	DBN DEST	11425	1893-05 STP	51/05
58530	Sarasota Bay Artificial Reef Daybeacon E	DBN DEST	11425	N/A	10/04
58540	Tony Saprito Fishing Pier South Light	LT EXT	11425	N/A	28/05
58545	Tony Saprito Fishing Pier North Light	LT EXT	11425	N/A	28/05
58645	Bay Isles South Channel Daybeacon 2	DBN IMCH	11425	NA	22/06
58655	Bay Isles South Channel Daybeacon 6	DBN IMCH	11425	0847-05 STP	23/05
58665	Bay Isles South Channel Daybeacon 10	DBN IMCH	11425	NA	22/06
58667.1	Bay Isles Perimeter Channel Daybeacon 6	DBN DEST	11425	518-07 STP	22/07
58667.35	Bay Isles Perimeter Channel Daybeacon 12	DBN DMGD	11425	699-06 STP	28/05
58667.6	Bay Isles Perimeter Channel Daybeacon 20	DBN IMCH/STRUCT DEFAC	11425	697-06 STP	22/06
58667.65	Bay Isles Perimeter Channel Daybeacon 22	DBN IMCH/STRUCT DEFAC	11425	698-06	22/06
58680	Longboat Key Moorings Light 1	LT EXT	11425	0576-06 STP	18/06
58685	Longboat Key Moorings Light 2	MISSING	11425	0578 / 706-06	28/05
58690	Longboat Key Moorings Daybeacon 3	DBN DEST	11425	N/A	17/04
58705	Longboat Key Moorings Daybeacon 6	DBN DEST	11425	NA	22/07
58710	Longboat Key Moorings Daybeacon 7	DBD DEST	11425	705-06 STP	22/06
58715	Longboat Key Moorings Daybeacon 8	DBD DEST	11425	516-07 STP	22/06
58725	Longboat Key Moorings Daybeacon 10	DBN IMCH	11425	N/A	18/05
58730	Longboat Key Moorings Daybeacon 11	DBN IMCH	11425	N/A	18/05
58740	Sarasota Bay Obstruction Daybeacon	DBN IMCH	11425	521-07 STP	39/04
58765	Bayshore Garden Daybeacon 5	DBD DEST	11425	NA	22/07
58785	Bayshore Garden Daybeacon 9	DBD DMGD	11425	NA	22/07
59030	Longboat Harbor Channel Daybeacon 11	DBD DMGD	11425	696-06 STP	22/06

59145	Longboat Harbor North Marina Daybeacon 6	DBD DEST	11425	729-06 STP	22/06
59245	Buccaneer Inn Daybeacon 10	DBN DEST	11425	698-06 STP	22/06
59265	Buccaneer Inn Daybeacon 14	DBD DMGD	11425	688-06 STP	22/06
59270	Buccaneer Inn Daybeacon 16	DBD DMGD	11425	687-06 STP	22/06
59280	Buccaneer Inn Daybeacon 18	DBD DEST	11425	0982-06 STP	21/05
59305	Buccaneer Inn Daybeacon 26	DBN DMGD	11425	0981-06 STP	23/05
59310	Buccaneer Inn Daybeacon 28	DBD DMGD	11425	529-07 STP	16/07
59380	Coral Shores Channel Daybeacon 4	DBN IMCH/NUM MSNG/DAMGD	11425	096-07 STP	06/07
59430	Coral Shores Channel Daybeacon 14	DBN IMCH/NUM MSNG/DAMGD	11425	098-07 STP	06/07
59440	Coral Shores Channel Daybeacon 16	DBN IMCH/NUM MSNG/DAMGD	11425	099-07 STP	06/07
59475	Coral Shores Channel Daybeacon 23	DBN IMCH/NUM MSNG/DAMGD	11425	100-07 STP	06/07
59485	Coral Shores Channel Daybeacon 25	DBN IMCH	11425	101-07 STP	28/05
59510	Coral Shores Channel Daybeacon 30	DBN IMCH	11425	0975-06 STP	27/06
59540	Mt Vernon & Coral Shores Daybeacon 2N	DBN IMCH	11425	N/A	28/05
59650	Cove Sound Moorings Daybeacon 1	DBD DEST	11425	0915-06 STP	27/06
59655	Cove Sound Moorings Daybeacon 2	DBD DEST	11425	0916-06 STP	27/06
59657	Cove Sound Moorings Channel Daybeacon 3	DBD DEST	11425	0941-06 STP	27/06
59657.5	Cove Sound Moorings Channel Daybeacon 4	DBD DEST	11425	0942-06 STP	27/06
59660	Palma Sola Bay Channel Daybeacon 7	DBN IMCH	11425	N/A	18/03
59730	Perico Bayou Channel Daybeacon 12	DBN IMCH	11415	N/A	19/04
59745	Perico Bayou Channel Daybeacon 14A	DBN DMGD	11415	N/A	19/04
59815	Palma Sola Bay Channel Daybeacon 9	DBN DEST	11425	0283-06 STP	09/06
60010	Kingfish Boat Ramp Daybeacon 2	DBD DMGD	11415	0416-06 STP	14/06
60020	Kingfish Boat Ramp Daybeacon 5	DBN DMGD	11415	0599-06 STP	14/06
60025	Kingfish Boat Ramp Daybeacon 6	DBD DEST	11415	1562-04 834-06	39/04
60030	Kingfish Boat Ramp Daybeacon 7	DBD DMGD	11415	0598-06 STP	14/06
60035	Kingfish Boat Ramp Daybeacon 8	DBD DEST	11425	0412-06 STP	14/06
60045	Kingfish Boat Ramp Daybeacon 10	DBD DEST	11415	0413-06 STP	14/06
60050	Kingfish Boat Ramp Daybeacon 11	DBD DEST	11415	0414-06 STP	14/06
60055	Kingfish Boat Ramp Daybeacon 12	DBN IMCH	11415	N/A	21/03
60190	Anna Maria Channel Daybeacon 1	DBD DMGD	11415	0539-06 STP	17/06
60245	Anna Maria Channel Daybeacon 12	DBN IMCH	11415	0910-06 STP	05/05
60250	Anna Maria Channel Shoal Daybeacon A	DBN IMCH	11415	N/A	05/05
60640	Bayway Isles Channel Daybeacon 5	DBN IMCH	11411	0940-05 STP	13/05
60670	Bayway Isles Channel Daybeacon 14	DBN IMCH	11411	N/A	13/05
61165	Jungle Beach Daybeacon 1	DBD DMGD	11411	1278-06 STP	42/06
61190	Jungle Beach Daybeacon 6	DBN DEST		1279-06 STP	42/06
61285	Bay Pines Marina Daybeacon 21	MISSING		NA	10/07
62245	Tarpon Cove Daybeacon 20	DBD DMGD	11411	NA	17/06
	Ribaut Island Dock Light A	LT EXT	11507	N/A	04/05
	Ribaut Island Dock Light C	LT EXT	11507	N/A	04/05
	Upper Cooper River Daybeacon 19	DBN DEST	11527	186-05 CHA	23/05

DISCREPANCIES (PRIVATE AIDS) CORRECTED

LLNR	Aid Name	Status	Chart No.	BNM Ref.	LNM St	LNM End
------	----------	--------	-----------	----------	--------	---------

None

PLATFORM DISCREPANCIES

Name	Status	Position	BNM Ref.	LNM St	LNM End
------	--------	----------	----------	--------	---------

None

PLATFORM DISCREPANCIES CORRECTED

Name	Status	Position	BNM Ref.	LNM St	LNM End
None					

SECTION III - TEMPORARY CHANGES and TEMPORARY CHANGES CORRECTED

This section contains temporary changes and corrections to Aids to Navigation for this edition. When charted aids are temporarily relocated for dredging, testing, evaluation, or marking an obstruction, a temporary correction shall be listed in Section IV giving the new position.

TEMPORARY CHANGES

LLNR	Aid Name	Status	Chart No.	BNM Ref.	LNM St	LNM End
6145	St Simons Sound Lighted Buoy 20	RELOCATED FOR DREDGING	11489	726-07-MAY	30/07	
6185.5	St Simons Sound Lighted Buoy 20A	RELOCATED FOR DREDGING	11489	727-07 MAY	30/07	
7130	St Johns River Entrance Lighted Buoy 4	RELOCATED FOR DREDGING	11491	184-07 MAY	30/07	
7145	St Johns River Lighted Buoy 7	RELOCATED FOR DREDGING	11489	184-07 MAY	30/07	
7150	St Johns River Lighted Buoy 8	RELOCATED FOR DREDGING	11491	184-07 MAY	30/07	
23495	Hillsborough Cut C Channel Buoy 32	RELOCATED FOR DREDGING	11416		25/07	
37255	St Simons Sound Lighted Buoy 20	RELOCATED FOR DREDGING	11489	726-07-MAY	30/07	
39525.5	Matanzas River Buoy 80A	RELOCATED FOR DREDGING	11485	164-07 JAX	27/07	
39539	Matanzas River Buoy 81C	DISCONTINUED FOR DREDGING	11485		28/07	
39540	Matanzas River Buoy 81D	DISCONTINUED FOR DREDGING	11485	176-07 JAX	29/07	
39545	Matanzas River Light 82	DISCONTINUED FOR DREDGING	11485		27/07	

TEMPORARY CHANGES CORRECTED

LLNR	Aid Name	Status	Chart No.	BNM Ref.	LNM St	LNM End
------	----------	--------	-----------	----------	--------	---------

None

PLATFORM TEMPORARY CHANGES

Name	Status	Position	BNM Ref.	LNM St	LNM End
------	--------	----------	----------	--------	---------

None

PLATFORM TEMPORARY CHANGES CORRECTED

Name	Status	Position	BNM Ref.	LNM St	LNM End
------	--------	----------	----------	--------	---------

None

SECTION IV - CHART CORRECTIONS

This section contains corrections to federally and privately maintained Aids to Navigation, as well as NOS corrections.

This section contains corrective actions affecting chart(s). Corrections appear numerically by chart number, and pertain to that chart only. **It is up to the mariner to decide which chart(s) are to be corrected.** The following example explains individual elements of a typical chart correction.

Chart Number	Chart Edition	Edition Date	Last Local Notice to Mariners	Horizontal Datum Reference	Source of Correction	Current Local Notice to Mariners
12327	91st Ed.	19-APR-97	Last LNM: 26/97	NAD 83		27/97
<i>Chart Title:</i> NY-NJ-NEW YORK HARBOR - RARITAN RIVER						
Main Panel 2245 NEW YORK HARBOR					CGD01	
(Temp)	ADD	NATIONAL DOCK CHANNEL BUOY 3			at 40-41-09.001N	074-02-48.001W
		Green can				
	Corrective Action	Object of Corrective Action				Position

(Temp) indicates that the chart correction action is temporary in nature. Courses and bearings are given in degrees clockwise from 000 true.

Bearings of light sectors are toward the light from seaward. The nominal range of lights is expressed in nautical miles (NM) unless otherwise noted.

411	51st Ed.	01-DEC-06	Last LNM: 24/07	NAD 83		30/07
<i>ChartTitle:</i> Gulf of Mexico						
Main Panel 45 GULF OF MEXICO. Page/Side: N/A						
	RELOCATE	New Ground Rocks Light			CGD07 from 24-39-59.941N to 24-39-59.758N	082-26-39.392W 082-26-38.975W
11006	32nd Ed.	01-AUG-05	Last LNM: 27/07	NAD 83		30/07
<i>ChartTitle:</i> Gulf Coast - Key West to Mississippi River						
Main Panel 44 KEY WEST TO THE MISSISSIPPI RIVER. Page/Side: N/A						
	RELOCATE	New Ground Rocks Light			CGD07 from 24-39-59.941N to 24-39-59.758N	082-26-39.392W 082-26-38.975W
11013	46th Ed.	01-NOV-05	Last LNM: 20/07	NAD 83		30/07
<i>ChartTitle:</i> Straits of Florida and Approaches						
Main Panel 379 STRAITS OF FLORIDA AND APPROACHES. Page/Side: N/A						
	RELOCATE	New Ground Rocks Light			CGD07 from 24-39-59.941N to 24-39-59.758N	082-26-39.392W 082-26-38.975W
11412	44th Ed.	01-JUN-06	Last LNM: 27/07	NAD 83		30/07
<i>ChartTitle:</i> Tampa Bay and St. Joseph Sound						
Main Panel 175 TAMPA BAY AND ST JOSEPH SOUND. Page/Side: N/A						
	RELOCATE	Little Manatee River Approach Light LM			CGD07 from 27-43-25.834N to 27-43-25.910N	082-30-00.650W 082-30-00.504W
	RELOCATE	Little Manatee River Shoal Daybeacon			CGD07 from 27-43-45.384N to 27-43-44.462N	082-29-53.286W 082-29-53.712W
(Temp)	ADD	Wave Measurement Station Buoy at			CGD07 27-20-25.200N	084-16-30.000W
11416	7th Ed.	01-MAR-06	Last LNM: 27/07	NAD 83		30/07
<i>ChartTitle:</i> Tampa Bay;Safety Harbor;St. Petersburg;Tampa						
CHART FL-TAMPA BAY. Page/Side: N/A						
	RELOCATE	Little Manatee River Approach Light LM			CGD07 from 27-43-25.834N to 27-43-25.910N	082-30-00.650W 082-30-00.504W
	RELOCATE	Little Manatee River Shoal Daybeacon			CGD07 from 27-43-45.384N to 27-43-44.462N	082-29-53.286W 082-29-53.712W
11420	28th Ed.	01-JUL-05	Last LNM: 21/07	NAD 83		30/07
<i>ChartTitle:</i> Havana to Tampa Bay						
Main Panel 374 HAVANA TO TAMPA BAY. Page/Side: N/A						

	RELOCATE	Dry Tortugas Southeast Channel Light 1		CGD07 from 24-35-37.335N to 24-35-37.100N CGD07	082-52-25.495W 082-52-25.470W
	RELOCATE	New Ground Rocks Light		from 24-39-59.941N to 24-39-59.758N	082-26-39.392W 082-26-38.975W
11433	14th Ed.	01-MAR-05	Last LNM: 15/06	NAD 83	30/07
ChartTitle: Everglades National Park Whitewater Bay					
Main Panel 352 FLORIDA EVERGLADES NATIONAL PARK WHITEWATER BAY. Page/Side: A&B					
	RELOCATE	New Ground Rocks Light		CGD07 from 24-39-59.941N to 24-39-59.758N	082-26-39.392W 082-26-38.975W
11434	27th Ed.	01-OCT-06	Last LNM: 23/06	NAD 83	30/07
ChartTitle: Florida Keys Sombrero Key to Dry Tortugas					
Main Panel 373 FLORIDA KEYS SOMBRERO KEY TO DRY TORTUGAS. Page/Side: N/A					
	RELOCATE	Dry Tortugas Southeast Channel Daybeacon 4		CGD07 from 24-38-42.000N to 24-38-41.971N	082-51-18.000W 082-51-17.062W
	RELOCATE	Dry Tortugas Southeast Channel Light 1		CGD07 from 24-35-37.335N to 24-35-37.100N	082-52-25.495W 082-52-25.470W
	RELOCATE	Dry Tortugas Southeast Channel Light 3		CGD07 from 24-38-19.678N to 24-38-19.445N	082-51-40.442W 082-51-40.826W
	RELOCATE	New Ground Rocks Light		CGD07 from 24-39-59.941N to 24-39-59.758N	082-26-39.392W 082-26-38.975W
11438	12th Ed.	01-APR-04	Last LNM: 23/06	NAD 83	30/07
ChartTitle: Dry Tortugas;Tortugas Harbor					
CHART FL-DRY TORTUGAS. Page/Side: N/A					
	RELOCATE	Dry Tortugas Southeast Channel Daybeacon 4		CGD07 from 24-38-42.000N to 24-38-41.971N	082-51-18.000W 082-51-17.062W
	RELOCATE	Dry Tortugas Southeast Channel Light 1		CGD07 from 24-35-37.335N to 24-35-37.100N	082-52-25.495W 082-52-25.470W
	RELOCATE	Dry Tortugas Southeast Channel Light 3		CGD07 from 24-38-19.678N to 24-38-19.445N	082-51-40.442W 082-51-40.826W
11439	26th Ed.	01-JUL-04	Last LNM: 15/06	NAD 83	30/07
ChartTitle: Sand Key to Rebecca Shoal					
Main Panel 356 SAND KEY TO REBECCA SHOAL. Page/Side: N/A					
	RELOCATE	New Ground Rocks Light		CGD07 from 24-39-59.941N to 24-39-59.758N	082-26-39.392W 082-26-38.975W
11474	10th Ed.	25-MAR-00	Last LNM: 38/06	NAD 83	30/07
ChartTitle: Bethel Shoal to Jupiter Inlet					
Main Panel 307 BETHEL SHOAL TO JUPITER INLET. Page/Side: N/A					
(Temp)	ADD	Wave Measurement Station Buoy (Yellow) at		CGD07 27-33-04.140N	080-13-10.080W
11488	26th Ed.	01-DEC-06	Last LNM: 13/07	NAD 83	30/07
ChartTitle: Amelia Island to St. Augustine					
Main Panel 285 AMELIA ISLAND TO ST AUGUSTINE. Page/Side: N/A					
(Temp)	RELOCATE	St Johns River Entrance Lighted Buoy 4		CGD07 from 30-23-53.626N to 30-23-56.407N	081-21-36.303W 081-21-35.045W
(Temp)	RELOCATE	St Johns River Lighted Buoy 7		CGD07 from 30-23-54.336N to 30-23-52.875N	081-23-04.487W 081-23-04.769W

(Temp)	RELOCATE	St Johns River Lighted Buoy 8	CGD07 from 30-24-01.915N to 30-24-03.359N	081-23-00.857W 081-23-00.908W	
11489	37th Ed.	01-MAY-07	Last LNM: 22/07	NAD 83	30/07
ChartTitle: Intracoastal Waterway St. Simons Sound to Tolmato River					
CHART GA-FL-ST. SIMONS ISLAND SOUND - TOLOMATO RIVER. Page/Side: N/A					
(Temp)	RELOCATE	St Johns River Entrance Lighted Buoy 4	CGD07 from 30-23-53.626N to 30-23-56.407N	081-21-36.303W 081-21-35.045W	
(Temp)	RELOCATE	St Johns River Lighted Buoy 7	CGD07 from 30-23-54.336N to 30-23-52.875N	081-23-04.487W 081-23-04.769W	
(Temp)	RELOCATE	St Johns River Lighted Buoy 8	CGD07 from 30-24-01.915N to 30-24-03.359N	081-23-00.857W 081-23-00.908W	
(Temp)	RELOCATE	St Simons Sound Lighted Buoy 20	CGD07 from 31-07-36.978N to 31-06-47.443N	081-24-49.365W 081-25-34.022W	
(Temp)	RELOCATE	St Simons Sound Lighted Buoy 20A	CGD07 from 31-06-45.994N to 31-06-47.160N	081-25-33.999W 081-25-34.560W	
11490	19th Ed.	01-DEC-06	Last LNM: 17/07	NAD 83	30/07
ChartTitle: Approaches to St. Johns River;St. Johns River Entrance					
CHART FL - APPROACHES TO ST JOHNS RIVER. Page/Side: N/A					
(Temp)	RELOCATE	St Johns River Entrance Lighted Buoy 4	CGD07 from 30-23-53.626N to 30-23-56.407N	081-21-36.303W 081-21-35.045W	
(Temp)	RELOCATE	St Johns River Lighted Buoy 7	CGD07 from 30-23-54.336N to 30-23-52.875N	081-23-04.487W 081-23-04.769W	
(Temp)	RELOCATE	St Johns River Lighted Buoy 8	CGD07 from 30-24-01.915N to 30-24-03.359N	081-23-00.857W 081-23-00.908W	
11491	36th Ed.	01-JAN-07	Last LNM: 17/07	NAD 83	30/07
ChartTitle: St. Johns River-Atlantic Ocean to Jacksonville					
CHART FL-ST. JOHNS RIVER (ATLANTIC OCEAN TO JACKSONVILLE). Page/Side: N/A					
(Temp)	RELOCATE	St Johns River Entrance Lighted Buoy 4	CGD07 from 30-23-53.626N to 30-23-56.407N	081-21-36.303W 081-21-35.045W	
(Temp)	RELOCATE	St Johns River Lighted Buoy 8	CGD07 from 30-24-01.915N to 30-24-03.359N	081-23-00.857W 081-23-00.908W	
11502	31st Ed.	01-JAN-07	Last LNM: 27/07	NAD 83	30/07
ChartTitle: Doboy Sound to Fernadina					
Main Panel 264 DOBOY SOUND TO FERNANDINA. Page/Side: N/A					
(Temp)	RELOCATE	St Simons Sound Lighted Buoy 20	CGD07 from 31-07-36.978N to 31-06-47.443N	081-24-49.365W 081-25-34.022W	
(Temp)	RELOCATE	St Simons Sound Lighted Buoy 20A	CGD07 from 31-06-45.994N to 31-06-47.160N	081-25-33.999W 081-25-34.560W	
11506	43rd Ed.	01-FEB-07	Last LNM: 26/07	NAD 83	30/07
ChartTitle: St. Simons Sound, Brunswick Harbor and Turtle River					
Main Panel 246 ST SIMONS SOUND BRUNSWICK HARBOR AND TURTLE RIVER. Page/Side: N/A					
(Temp)	RELOCATE	St Simons Sound Lighted Buoy 20A	CGD07 from 31-06-45.994N to 31-06-47.160N	081-25-33.999W 081-25-34.560W	

SECTION V - ADVANCE NOTICES

This section contains advance notice of approved projects, changes to aids to navigation, or upcoming temporary changes such as dredging, etc. Mariners are advised to use caution while transiting these areas.

SUMMARY OF ADVANCED APPROVED PROJECTS

Approved Project(s)
None

Project Date Ref. LNM

Advance Notice(s)
None

SECTION VI - PROPOSED CHANGES

Periodically, the Coast Guard evaluates its system of aids to navigation to determine whether the conditions for which the aids to navigation were established have changed. When changes occur, the feasibility of improving, relocating, replacing, or discontinuing aids are considered. This section contains notice(s) of non-approved, proposed projects open for comment. SPECIAL NOTE: Mariners are requested to respond in writing to the District office unless otherwise noted (see banner page for address).

PROPOSED WATERWAY PROJECTS OPEN FOR PUBLIC COMMENT

Proposed Project(s)
None

Closing Docket No. Ref. LNM

Proposed Change Notice(s)

FLORIDA - CHARLOTTE HARBOR - PEACE RIVER: Aids to be Changed.

The following changes have been proposed for the aids to navigation system in the Peace River.

Permanently discontinue PUNTA GORDA WRECK DAYBEACON 2X (LLNR 20490).

Relocated PEACE RIVER DAYBEACON 3A (LLNR 20485) to approximate position 26-56-20.550N/082-04-27.130W.

Change PEACE RIVER DAYBEACON 4 (LLNR 20675) to Light 4 displaying Flashing Red 2.5s characteristic.

All comments should be addressed to Commander (DPW), Seventh Coast Guard District 909 S.E. 1st Ave (STE 406) Brickell Plaza Federal Bldg Miami, FL 33131 to be received by 01 August 2007.

Ref: LNM 29/07

Chart 11426

LNM: 27/07

FLORIDA - INTRACOASTAL WATERWAY-PORT EVERGLADES: Aid to be Changed.

The following change has been proposed for the aids to navigation system in the ICW at Port Everglades.

Change DANIA SOUND LT 35 (LLNR 47575) light characteristic from a Quick Green (QG) to a Flashing Green 4s (FI G 4s). All other published characteristic will remain unchanged.

All comments should be addressed to Commander (DPW), Seventh Coast Guard District 909 S.E. 1st Ave (STE 406) Brickell Plaza Federal Bldg Miami, FL 33131 to be received by 30 July 2007.

Ref: LNM 29/07

Chart 11476

LNM: 27/07

SECTION VII - GENERAL

This section contains information of general concern to the Mariners. Mariners are advised to use caution while transiting these areas.

WEST INDIES-EASTCOAST PUERTO RICO-ISLA de CULEBRA: Unexploded Ordnance Disposal Operations.

Demolition of unexploded ordnance- the usace has contracted Ellis Environment Group to dispose of unexploded ordnance in the waters

WEST INDIES-EASTCOAST PUERTO RICO-ISLA de CULEBRA: Unexploded Ordnance Disposal Operations.

surrounding Isla de Culebra. The project is scheduled for completion in 2012. The following areas have been identified as demolition sites 1. Cayo Lobo in AP 18-19°27'N 65-22°36'W; 2. Cayo del Agua in AP 18-18°41'N 65-20°51'W; 3. Alcarraza 18-21°40'N 65-22°09'W; 4. Los Gemeios in AP 18-21°30'N 65-21°41'W; 5. Bahia de Marejada in AP 18-19°45'N 65-17°55'W; 6. Cayo Botella in AP 18-19°30'N 65-14°26'W; 7. Isla Cuebrita 18-19°11'N 65-14°02'W; 8. Cayos Geniqui in AP 18°20'20"N 65-13°54'W; 9. Cayo Tiburon in AP 18°20'42"N 65-14°18'W; 10. Cerro Balcon in AP 18-18°51'N 65-16°12'W. Vessels are cautioned to maintain a distance of 1NM radius from the above mention positions during demolition operations. Days and times of operations will be broadcast VHF-FM Channel 22A.

For further information contact USCG on Channel 16 or 787-289-2041.

Ref: LNM 06/07 through 29/07

Charts: 25663 25664 25667

LNM: 06/07

WEST INDIES-PUERTO RICO-ISLA de VIEQUES-NORTH/EAST/SOUTH COAST: Unexploded Ordnance Disposal Operations.

Unexploded Ordnance Disposal Operations are being conducted with estimated completion date of 2010. Daily operations will take place from 0600 to 1800 at the north, east, and southern positions of Isla de Vieques. Vessels are cautioned not to enter an area encompassed by the following coordinates: Starting north of Vieques from shore at Point 1 (one) in approximate position 18-08°42'N 065-19°W, then north approximately 1NM at Point 2 (two) in approximate position 18-09°N 065-19°W, then east approximately 4NM to Point 3 (three) at approximate position 18-09°N 065-14°54'W, then south approximately 4NM at Point 4 (four) at approximate position 18-06°18'N 065-14°54'W, then west approximately 4NM to Point 5 (five) in approximate position 18-06°18'N 065-19°W and end north on shore at approximate position 18-07°30'N 065-19°00'W. Vessels are cautioned not to enter above mentioned area during ongoing operations. For further information contact U.S. Navy, Roosevelt roads, Ceiba, PR at (787) 865-4152 ext 460.

Ref: LNM 07/06 through 29/07

Charts: 25663 25664 25667

LNM: 07/06

SEACOAST-NORTH CAROLINA-SOUTH CAROLINA-NORTH ATLANTIC OCEAN: Navigational Hazard.

"M/V Valor- Salvage Operations Coastal North and South Carolina

On January 17, 2006. The M/V -Valor- sank in 100 feet of water 34 NM, south of the entrance to Cape Fear River NC in position 33-16.86N 077-41.35W. In the interest of public safety, the Captain of the Port reminds the public that the wreck remains the property of OSG /Maritrans. The M/V -Valor is part of an on-going Coast Guard Casualty investigation and federally monitored salvage operation.

If there are any concerns, mariners should contact Coast Guard Sector Charleston-s 24 hour watch center on VHF-channel 16 or via phone 843-724-7616.

Ref: LNM 20/07 through 29/07

LNM: 20/07

SEACOAST-NORTH CAROLINA-SOUTH CAROLINA-NORTH ATLANTIC OCEAN: Navigational Hazard.

The excavating dredge TAURACAVOR, and barge has sunk in approximate position 33-16.65N 077-49.94W in 105 feet of water, 30 NM south of the entrance to Cape Fear River, NC. The dredge and barge is marked with a white buoy (FI W 2.5s) with orange diamond shape.

All mariners are requested to remain clear and transit at slow safe speed, ongoing salvage operations are in progress.

Ref: LNM 20/07 through 29/07

LNM: 20/07

SEACOAST-FLORIDA-JUPITER INLET TO FOWEY ROCKS: Installation of Offshore Observatory Assets.

The United States Navy, South Florida Testing Facility (SFTF) has commenced (July 16, 2007) the installation of offshore assets. The gear has been towed out of the Port Everglades Inlet 1NM then 0.3 NM south of the channel, the gear then has been transitioned from a towed position to a suspended position for the rest of the tow offshore.

The vessel and tow will transit 11 NM ESE of Port Everglades Inlet at a slow speed with restricted maneuverability to deep water. Due to the limited maneuverability of the surface vessel, constrained by the submerged object, the vessel and the tow should be considered a hazard to navigation. This operation will continue until August 4, 2007.

All vessels are requested to stay clear of the U.S. Navy assets, for further information please contact Mr. Anthony Bush at (954) 926-4032.

Ref: LNM 29/07

LNM: 29/07

Chart 11466

SEACOAST-FLORIDA-BETHEL SHOALS TO JUPITER INLET-BOYNTON BEACH INLET: Offshore Testing of Semi-Submersible Vehicle.

SEACOAST-FLORIDA-BETHEL SHOALS TO JUPITER INLET-BOYNTON BEACH INLET: Offshore Testing of Semi-Submersible Vehicle.

Lockheed Martin in conjunction with the United States Navy will be conducting offshore testing of an unmanned, remotely piloted, semi-submersible vehicle 1 to 10 miles offshore from Jupiter Inlet to Boynton Beach Inlet. Operations will take place beginning July 24, 2007 and ending October 31, 2007. Sea Tow Palm Beach will support the semi-submersible with 2 Inflatable RHIB boats and will be in constant radio contact with the operations crew and equipped with an emergency remote kill switch. The Sea Tow RHIB Boats will be monitoring channel 16 and 71.

It is requested that all mariners stay clear and pass with a minimal wake. For further information please contact Mr. Donny Jones at (561) 494-2245.

Chart 11474

LNM: 30/07

SEACOAST-FLORIDA-JUPITER INLET TO FOWEY ROCKS: Cable Laying Operations.

The United States Navy, South Florida Testing Facility (SFTF) will commenced cable laying operations on July 19, 2007, 1 NM east of the Port Everglades Inlet, then 0.3 NM south of the channel. The cable (s) will be suspended for four (4) to six (6) hours above the water as they are reeled to shore from the cable laying vessel 3000 feet off the beach. The cable will be outfitted with floats 100 feet apart and navy divers will placed the cable on the bottom at safe locations and remove the floatation at or near the position: , 26-01-15.720N 079-52-38.100W.

This operation will continue until August 4, 2007. All vessels near the support vessel should use caution when transiting near the area. For further information please contact Mr. Anthony Bush at 954) 926-4032.

Ref: LNM 29/07

Chart 11466

LNM: 29/07

GEORGIA - INTRACOASTAL WATERWAY - ST SIMONS SOUND TO TOLOMATO RIVER - CUMBERLAND SOUND: Notice of Interest to Mariners.

Due to the limited commercial use of the Atlantic Intracoastal Waterway between Port Royal Sound, South Carolina (Mile 552) and Cumberland Sound, Georgia (Mile 713), the Savannah District will not receive funds to maintain the waterway to the authorized depths. The District will monitor the conditions of the waterway and publish quarterly condition reports.

Mariners are to use extreme caution when transiting the waterway until further notice.

Ref: LNM 48/03 through 29/07

Chart 11489

LNM: 48/03

FLORIDA-CUMBERLAND SOUND-FERNANDINA HARBOR TO KINGS BAY-ST MARYS ENTRANCE: Hazard to Navigation. (Updated 07/18/07)

The Coast Guard has advised that a 73ft Shrimp Vessel has sunk in approximate position 30-45-04.200N 081-06-12.000W in 53 feet of water. All mariners are advised to be on the lookout for floating debris from sunken vessel, and transit the area with caution.

Ref: LNM 02/07 through 29/07

Chart 11502

LNM: 02/07

FLORIDA-ST JOHNS RIVER-ATLANTIC OCEAN TO JACKSONVILLE: Dredging Operations.

Norfolk Dredging Company will commence maintenance dredging in Jacksonville Harbor, Jacksonville, Florida on or about August 1, 2007. The dredging will be conducted in Bar Cuts 3, 4, 5, 8, and 9. Several navigational aids will be relocated or removed during this project.

All mariners are urge to transit the area with extreme caution. Please review future Local Notice to Mariners for updates on this project. For further information please contact Mr. Paul Loughed at (757) 547-9391.

Chart 11491

LNM: 30/07

FLORIDA-ST JOHNS RIVER-ATLANTIC OCEAN TO JACKSONVILLE: Dredging.

Norfolk Dredging Company will commence dredging operations in the St Johns River on or about August 7, 2007. The dredge ATLANTIC will be dredging in the main channel between Mayport Basin Channel Buoy 2 (LLNR 7180) and the intersection of the Intracoastal Waterway (ICW) in the vicinity of Miles Point LB 24 (LLNR 7180).

The dredge operator will standby on VHF Channel 13 and 16. Traffic should call thirty (30) minutes prior to expected time of passage. All mariners are requested to stay clear of the dredge, barges, scows, tugs, derricks and operating wires about the dredge. Operators of vessels of all types should be aware that the barges are held in place by cables, attached to anchors some distance away from the equipment. Buoys are attached to the anchor so that the anchors can be moved if needed. Mariners are cautioned to strictly comply with the Inland Rules of the Road when approaching, passing and leaving the area of operations, and remain a safe distance away from the dredge, buoys, cables, barges, derricks, wires and related equipment. All fishnet, crabpots and structures in the general area must be removed prior to the commencement of the work.

Owners and lessees of fishnet, crabpots and other structures that may be in the vicinity and that may hinder the free navigation of attending vessels and equipment must remove these from the area where tugs, tenderboats and other equipment will be navigating. This project will be

FLORIDA-ST JOHNS RIVER-ATLANTIC OCEAN TO JACKSONVILLE: Dredging.

conducted twenty-four (24) hours per day, seven (7) days a week until completion on or about November 10, 2007. For further information please contact Mr. Steve Newton at (757) 547-9391.

Chart 11491

LNM: 30/07

FLORIDA-PONCE de LEON INLET TO CAPE CANAVERAL: Dredging.

Subaqueous Services, Inc., will commence dredging operations in the Indian Bay Canal and the Meadow Lark Lane Canal in the vicinity of 28-26-31.210N 080-43-17.830W and 28-26-03.100N 080-43-13.510W, on or about August 1, 2007.

This dredge project will include a twelve (12) inch swing and ladder dredge and one (1) crew boat. The dredge KENNER will operate ten (10) daylight hours per day five (5) days a week until completion on or about October 15, 2007.

All Subaqueous Services, Inc., vessels can be contacted on VHF Channel 01 for safety and maneuvering information. Mariners are advised to exercise caution when transiting this area. For further information please contact Mr. David May at (954) 658-3767.

Chart 11484

LNM: 30/07

FLORIDA-MIAMI TO ELLIOT KEY: Hazard to Navigation.

The Coast Guard has received a report of a submerged crane in the vicinity of the Marine Stadium near Biscayne Bay, Miami, Florida.

The approximately position: 25 deg 44.69N 080 deg 10.14W. All mariners are advised to exercise caution while transiting the area.

Ref: LNM 51/06 through 29/07

Chart 11465

LNM: 51/06

FLORIDA-MIAMI HARBOR-BISCAYNE BAY-MIAMI RIVER: FPL Aerial Transmission Line Relocation.

Florida and Power and Light Company has advised that construction (transmission poles) and relocation (approximately 100 feet east) of an existing transmission line that currently crosses the Miami River, Dade County, Florida, will commence on or about June 15, 2007.

The location of this project is east of Miami International Airport and south of NW 36th Street traveling north and south crossing the Miami River. No work barges, boats or construction equipment will be in the Miami River and no impact to mariners will occur.

This project is expected to be completed no later than December 31, 2007. For further information please contact Ms. Jenny Smith at Florida Power and Light (561) 694-4283.

Ref: LNM 20/07 through 29/07

Chart 11466

LNM: 17/07

FLORIDA-SOMBERO KEY TO SAND KEY- WHALE HARBOR: Hazard to Navigation.

The Coast Guard has received a report of a metal pile sticking out of the water approximately one and a half feet between Whale Harbor Daybeacon 3 (LLNR 12700) and Whale Harbor Daybeacon 4 (LLNR 12705).

All mariners are advised to transit the area with caution.

Ref: LNM 30/05 through 29/07

Chart 11442

LNM: 30/05

FLORIDA- TAMPA BAY ENTRANCE- TAMPA BAY: Marine Advisory.

In order to minimize the risk of collision with deep draft vessels and improve the safe transit of shallow draft vessels within the Tampa Bay and its approaches, the Coast Guard Captain of Port Tampa, Florida issues the following advisory: A NOAA survey number H-11344 conducted in July, 2004 reported that a water depth of 10 feet extends approximately 500 feet outward from both sides of the main ship channel in the waters west of the Sunshine Skyway Bridge adjacent to Egmont Channel, Mullet Key Channel, and Tampa Bay Cut "A" except in the vicinity of the Sunshine Skyway Bridge where existing security zones prohibit navigation closer than 100 feet around all bridge supports, dolphins, and rocky outcroppings from piers 88 to 135. Continuing east of the Sunshine Skyway Bridge, the advisory includes the waters adjacent to Point Pinellas Channel, Tampa Bay Cuts -A-, "B", "C", "D", "E", "F", "G", "J", "J-2", West of "K" Cut, Gadsen Point Cut, and Hillsborough Bay Cuts "A", and "C". All vessels drafting less than 10 feet may consider utilizing waters that have been identified by the 2004 NOAA survey parallel to, and within 500 feet of, the main ship channel when identifying the safest navigational course for transiting Tampa Bay and its approaches.

Ref: LNM 14/05 through 29/07

Chart 11415

LNM: 14/05

FLORIDA - CHARLOTTE HARBOR TO TAMPA BAY - VENICE INLET: Hazard to Navigation

The Coast Guard received a report of a 75ft Motor Yacht sunk with 300 gallons of fuel onboard off Venice Inlet in position 26-58.924N 082-25.776W.

FLORIDA - CHARLOTTE HARBOR TO TAMPA BAY - VENICE INLET: Hazard to Navigation

All mariners are advised to transit the area with caution and advise the Coast Guard of any fuel sheening.

Ref: LNM 12/07 through 29/07

Chart 11425

FLORIDA-CHARLOTTE HARBOR TO TAMPA BAY-NEW PASS ENTRANCE CHANNEL: Uncharted Buoys.

The New Pass Entrance Channel is subject to continual change. Buoys are not charted because they are frequently shifted in position. The controlling depth was 8 feet for a width of 100 feet from LIGHT 7 (LLNR 21620) to the S R Bridge; thence 6 feet for a width of 100 feet to the Intracoastal Waterway and 8 feet to the basin; 7 feet in the basin except for shoaling to 3 1/2 feet in the southeast section of the basin.

BUOYS NOT CHARTED IN NEW PASS ENTRANCE CHANNEL

- Buoy 1 (LLNR 21590), - Buoy 2 (LLNR 21595), - Buoy 3A (LLNR 21600), - Buoy 5 (LLNR 21605) and - Buoy 5A (LLNR 21610)

Mariners are advised to use caution while transiting this area and view Local Notice to Mariners editions for shoaling information and repositioning of aids to navigation.

Ref: LNM 52/04 through 29/07

Chart 11425

LNM: 52/04

FLORIDA - INTRACOASTAL WATERWAY - CHARLOTTE HARBOR TO TAMPA BAY: Hazard to Navigation. (Updated)

The Coast Guard has received a report of a possible submerged object in the vicinity of the center span of the Ringling Bridge.

On February 10, 2006 three (3) temporary buoys were deployed south of the new Ringling Causeway Bridge, in Sarasota Bay to mark submerged rocks that could pose a hazard to navigation during high tides. All three (3) buoys are east of the Gulf Intracoastal Waterway outside of the marked channel. The buoys are a standard, white, cylindrical information buoy. The buoys are anchored in place either on or in close proximity to the submerged rocks.

The buoys are one (1) foot in diameter and approximately 5 1/2 feet tall, marked with a orange diamond shape and worded HAZARD. The approximate positions of the buoys are:

1. 27-19-52.620N 082-33-24.060W
2. 27-19-52.920N 082-33-23.220W
3. 27-19-53.940N 082-33-22.080W

It is requested that all mariners exercise caution when transiting this area.

Ref: LNM 08/06 through 29/07

Chart 11425

LNM: 06/06

SECTION VIII - LIGHT LIST CORRECTIONS

An Asterisk *, indicates the column in which a correction has been made to new information

(1) No.	(2) Name and Location	(3) Position	(4) Characteristic	(5) Height	(6) Range	(7) Structure	(8) Remarks
1190	New Ground Rocks Light	24-39-59.758N 082-26-38.975W	FI W 4s	19	7	NB on pile.	30/07
7130	<i>St Johns River Entrance Lighted Buoy 4</i>	* 30-23-56.407N 081-21-35.045W	FI R 4s		3	Red.	30/07
7145	<i>St Johns River Lighted Buoy 7</i>	* 30-23-52.875N 081-23-04.769W	FI G 4s		4	Green.	30/07
15440	Dry Tortugas Southeast Channel Light 1	* 24-35-37.100N 082-52-25.470W	FI G 2.5s	19	3	SG on pile.	30/07
		*				*	

SECTION VIII - LIGHT LIST CORRECTIONS (Continued)

(1) No.	(2) Name and Location	(3) Position	(4) Characteristic	(5) Height	(6) Range	(7) Structure	(8) Remarks
22745	Tampa Bay Cut E Channel Outbound Range Front Light	27-42-45.290N 082-32-20.476W	FI R 2.5s FI R 2.5s	20 23			Visible 0.5° each side of rangeline. Lighted throughout 24 hours. Passing light visible all around.
*							
22750	Tampa Bay Cut E Channel Outbound Range Rear Light 1,166 yards, 197.9° from front light.	27-42-12.344N 082-32-32.458W	Iso R 6s	47			Visible 0.5° each side of rangeline. Lighted throughout 24 hours.
*							
22753	Tampa Bay Cut E Channel Outbound Range Rear Passing Lights	27-42-12.344N 082-32-32.458W	FI W 6s	16		On same structure as Cut E Lower Range Rear Light.	Passing light visible all around. Located on NW and NE corners of lower platform.
*							
22850	Gadsden Point Cut/Hill Cut C Channel Outbound Range Front Light	27-48-33.679N 082-26-54.497W	Q W	25		On skeleton tower on piles.	Visible all around with higher intensity on rangeline.
*							
24481	Little Manatee River Approach Light LM	27-43-25.910N 082-30-00.504W	Mo (A) W	16	5	MR on pile.	30/07
*							
24485	Little Manatee River Shoal Daybeacon	27-43-44.462N 082-29-53.712W				NW on pile worded DANGER SHOAL.	30/07
*							
31085	<i>Graving Dock Channel Lighted Buoy 4</i>	18-26-34.590N 066-05-22.849W	Q R		3	Red.	30/07
*							

ENCLOSURES

1. Special Warning Number 123, Somali.

Due to continuing conditions of armed conflict and lawlessness in Somali and waters off its coast, mariners are advised to avoid the Port of Mogadishu and remain at least 200 nautical miles distant from the Somali Coast.

2. Operation On Guard

On Guard Announcement

3. Dredging and Marine Construction

Dredging and Marine Construction List

4. Shoaling and Hazardous Situations

Shoaling and Hazardous Situation List

5. Bridge Construction and Repair/Drawbridge Status

6. Safe Boating Programs

Auxiliary Programs and Classes

7. Marine Safety Information Bulletin (MSIB) 17-07

Intermittant Channel Closures: Bridge of Lions Rehabilitation SR A1A over the Matanzas River, Intracoastal Waterway (ICW)

LNM: 27/07

8. Notice to Navigation Interests

Channel Restrictions (depths) in Lake Okeechobee, Okeechobee Waterway, Florida.

LNM: 30/07

D.W. Kunkel
Rear Admiral, U.S. Coast Guard
Commander, Seventh Coast Guard District

SUBJ: REBROADCAST OF SPECIAL WARNING 123.
UNCLASSIFIED//
MSGID/GENADMIN/NGA NAVSAFETY BETHESDA MD//
RMKS/

SPECIAL WARNING NUMBER 123. SOMALI.

1. DUE TO CONTINUING CONDITIONS OF ARMED CONFLICT AND LAWLESSNESS IN SOMALIA AND WATERS OFF ITS COAST, MARINERS ARE ADVISED TO AVOID THE PORT OF MUQDISHO (MOGADISHU) AND TO REMAIN AT LEAST 200 NAUTICAL MILES DISTANT FROM THE SOMALI COAST. THE U.S. GOVERNMENT DOES NOT HAVE AN EMBASSY IN SOMALIA AND CANNOT PROVIDE SERVICES TO US CITIZENS.
2. RECENT VESSEL HIJACKINGS OFF THE EAST COAST OF SOMALIA DEMONSTRATE THAT PIRATES ARE ABLE TO CONDUCT AT SEA HIJACKINGS FROM AS FAR SOUTH AS KISMAAYO (CHISIMAYU) (00-22S), THOUGH VESSELS ARE ADVISED TO TRANSIT NO CLOSER THAN 02-00S, TO AS FAR NORTH AS EYL (08-00N), AND OUT TO A DISTANCE OF 170 MILES. THE FIRST KNOWN ATTEMPT TO HIJACK A CRUISE VESSEL OCCURRED IN NOVEMBER 2005. ALL MERCHANT VESSELS TRANSITING THE COAST OF SOMALIA, NO MATTER HOW FAR OFFSHORE, SHOULD INCREASE ANTI-PIRACY PRECAUTIONS AND MAINTAIN A HEIGHTENED STATE OF VIGILANCE. PIRATES ARE REPORTED TO HAVE USED PREVIOUSLY HIJACKED SHIPS AS BASES FOR FURTHER ATTACKS.
3. ANOTHER REPORTED PIRATE TACTIC HAS BEEN TO ISSUE A FALSE DISTRESS CALL TO LURE A SHIP CLOSE INSHORE. THEREFORE, CAUTION SHOULD BE TAKEN WHEN RESPONDING TO DISTRESS CALLS KEEPING IN MIND IT MAY BE TAKEN WHEN RESPONDING TO DISTRESS CALLS KEEPING IN MIND IT MAY BE A TACTIC TO LURE A VESSEL INTO A TRAP.
4. VICTIMIZED VESSELS HAVE REPORTED TWO TO THREE (2-3) SPEEDBOATS MEASURING SIX TO NINE METERS (6-9M) IN LENGTH. EACH VESSEL HAS A CREW OF THREE TO SIX (3-6) ARMED MEN WITH AK-47S AND SHOULDER LAUNCHED ROCKETS, WHICH ARE OPENING FIRE ON VESSELS IN BROAD DAYLIGHT IN ORDER TO INTIMIDATE THEM INTO STOPPING.
5. TO DATE, VESSELS THAT INCREASE SPEED AND TAKE EVASIVE MANEUVERS AVOID BOARDING WHILE THOSE THAT SLOW DOWN ARE BOARDED, TAKEN TO THE SOMALI COASTLINE, AND RELEASED AFTER SUCCESSFUL RANSOM PAYMENT, OFTEN AFTER PROTRACTED NEGOTIATIONS OF AS MUCH AS 11 WEEKS.
6. CANCEL SPECIAL WARNING NUMBER 111.//

#5827

BT

NNNN

OPERATION "ON GUARD"

U. S. Coast Guard Marine Safety Office Miami announces Operation "ON GUARD". This operation is designed to employ Coast Guard - active duty, reserve and auxiliary, Federal Bureau of Investigation, US Customs Service, US Immigration and Naturalization Service and the Florida Department of Law Enforcement personnel in response to suspected terrorist activity at the waterfront facilities of the United States. South Florida is extremely vulnerable because it is the terminus of illegal alien and narcotics smuggling routes from the Bahamas, the Caribbean and South America. These routes are well established and are readily available for use by terrorist organizations. An urgent need existed to make the American Public equal partners in the fight on terrorism. Operation "ON GUARD" creates an effective deterrent measure that employs the eyes and ears of the marine industry and the boating public, people that know every inch of the coastline because it is where they work and play. Potential terrorists are put on notice that their activities will be seen and reported.

Operation "ON GUARD" takes a two pronged approach consisting of face to face visits by Coast Guard, FBI, USCS, INS and FDLE personnel combined with a coordinated joint agency media campaign to reach Marina Operators, Marine Dealers, Bridge Tenders, Commercial Fishermen, and the Boating Public. This operation relies on Coast Guard Auxiliary programs already in place like the "Clean Marina" program, Vessel Safety Checks, Marine Dealer Visits and the Commercial Fishing Vessel Safety Program to reach their normal customers, the waterfront users. The public is provided with the toll free number (1.800.424.8802) for reporting suspected terrorist activity to the National Response Center and the 1.800.BE ALERT number for US Customs along with a list of reporting criteria.

Report:

- Suspicious persons conducting unusual activities
- Individuals establishing businesses or roadside food stands in proximity to marina or bridge
- Unknown persons photographing or creating diagrams
- Unknown or suspicious persons loitering for extended periods of time
- Unknown or suspicious persons renting watercraft
- Suspicious vendors attempting to sell/deliver merchandise or drop off packages

For additional information contact: LCDR Armin Cate (305) 535-8735

**D.
CONSTRUCTION OPERATIONS**

DREDGING AND MARINE

Location	Type of Work	EST Comp Date	Dredge	Ref LNM
Bahamas	Above Water Cable Ops	UNK	UNKNOWN	10/03
SC-Winyah Bay	Dredging Ops	AUG07	CAPTAIN LEO	28/07
SC-Charleston Harbor	Dredging Ops	OCT07	HAMPTON ROADS	04/07
SC-Morris Island	Marine Construction	UNK	Taylor Brothers	29/07
FL-Jacksonville Harbor	Dredging Ops	SEP07	ACOE	35/06
FL-St Johns River	Dredging Ops	NOV07	ATLANTIC	30/07
FL-Matanzas Inlet	Dredging Ops	SEP07	WILCO	25/07
FL-Dames Point	Dredging Ops	SEP07	MR O/C.K.HUGGINS	24/07
FL-Sebastian River	Dredging Ops	2010	C-WAY/Subaqueous Services	05/07
FL-Indian Bay Canal	Dredging Ops	OCT07	KENNER	30/07
FL-Canaveral Hrb Ent Channel	Dredging Ops	AUG07	DREDGE 506	14/07
FL-Port Everglades	Dredging Ops	AUG07	Subaqueous Services	28/07
FL-Miami River	Marine Construction	JUL07	Vance Construction	26/07
FL-Jewfish Key	Dredging Ops	SEP07	Dock and Seawall Company	19/07&25/07
FL-Hurricane Pass	Dredging Ops	OCT07	GATOR POINT	29/07
VI-St Croix	Dredging Ops	AUG07	VI Water and Power Authority	23/07

E. SHOALING AND HAZARDOUS SITUATIONS

Location	Waterway	Significant Information	Chart	Ref LNM
SC	Seacoast	Charleston Harbor Ocean Dredged Material Disposal Site (ODMDS) higher than charted depths, minimum depth may be 18 feet.	11521	09-01
SC	Little River Inlet	A 47 ft tug sank in approx position 33-50.1N 078-32.8W and is marked with a lighted buoy	11535	29-03
SC	Winyah Bay	Shoaling has been reported in position 33-13-00N 079-11-50W in the vicinity of Georgetown Lighthouse (LLNR 20) the depth of the water was reported at 27 feet.	11535	50-01
SC	Charleston Hbr	Severe shoaling in center of channel datum at depth of 5.5 MLW between Mt. Pleasant Channel DB 1 (LLNR 3510) and Mt. Pleasant Channel DB 2 (LLNR 3515).	11523	31-03
SC	Cooper River	A midstream transfer facility is conducting continued operations in the vicinity of Naval Weapons Station near the TC dock. Operations are outside the marked navigation channel and should not impede navigation.	11524	36-03
SC	Cooper River	Concrete and rock reported at the 40 foot depth on both sides of the navigation channel adjacent to the manmade islands directly under the I-526 Bridge.	11524	49-02
SC	Cooper River	A conveyor extends approx 20 ft into Town Creek beneath Cooper River bridges.	11524	13-02
SC	Folly River	Obstruction (steel H beam) reported 50-70 yds outside marked channel and southeast of FOLLY RIVER LB 2 (LLNR 3735) at low tide	11522	06-02
SC	Folly River	Shoaling observed in middle of channel, southwest of Folly River buoy 18 (LLNR 3755) and Folly River buoy 19 (LLNR 3760). Reported depth 3.4 feet.	11522	18-07
SC	Stono River	Shoaling has been reported between Stono River LT 31 (LLNR 34705) and Stono River Daybeacon 36 (LLNR 34720). Depth reported at 6 feet.	11518	16-07
SC	Beaufort River	Continued shoaling to depths of 6.5 feet in the vicinity from WHITE POINT LT 110 (LLNR 34945) through Dawho River Buoy113 (LLNR 34960)	11518	30-01
SC	Cooper River	Submerged Obstruction reported in the vicinity of the Cooper River Bridge in approximate position 32-48-12.600N 079-55-03.400W	11524	10-01
SC	Cooper River	Shoaling to depths of 8 feet above charted datum reported in the vicinity of Cooper River Range "D" at the Naval Weapons Station.	11524	19-01
SC-ICW	Murrells Inlet	Shoaling has been reported in the vicinity of Murrells Inlet Buoy 26 (LLNR 1852)	11534	27-07
SC-ICW	Winyah Bay	Shoaling has been reported along Range E, Entrance Channel to Georgetown, SC	11534	06-06
SC-ICW	Brickyard Creek	A new shoal extends out of channel on green side between Brickyard Creek Daybeacon 209 (LLNR 35325) and Brickyard Creek Daybeacon 211(LLNR 35335). Water depth at low tide is reported at 2.6 feet.	11507	17-04
SC-ICW		Severe reported shoaling between Hell's Gate Daybeacon 89 (LLNR 36279) and Hell's Gate Light 92 (LLNR 36290).	11507	17-06
SC-ICW	Port Royal Sound	Severe shoaling has been reported in various located in the ICW between Port Royal Sound, SC and Fernandina, FL. (See LNM 31/05 for Channel Conditions).		31-05
GA-ICW	Vernon River	Shoaling has been reported in the middle of channel from Raccoon Key LB 78 (LLNR 36265) and Hells gate LT 91 (LLNR 36285)	11507	17-04
GA	St Catherinres Snd	Shoaling reported in vicinity of St Catherines Snd LB 2 (LLNR 5795)	11511	33-06
GA	Darien River	Shoaling has been reported between Darien River Buoy 12 (LLNR 36826.3) and Darien River Buoy 14 (LLNR 36826.4). Water depth reported 5 feet low tide.	11507	06-04
GA	Doboy Sound	Shoal 500 yards WNW of DOBOY SOUND LT 8 (LLNR 5945).	11510	35-00
GA	Mackay River	Piling marked by white strobe light is protruding one foot above waterline in center of channel	11510	17-02
GA	St Andrew Sound	Shoaling reported in vicinity of St Andrew Sound Buoy 2 (LLNR 6410). Depth reported 4 feet.	11508	23-04
GA	Jekyll Creek	Shoaling to a depth of 7 feet at the centerline has been reported throughout Jekyll Creek	11489	31-01
GA	Ramshorn Creek	Shoaling has been reported in the vicinity 32-26-00.872N 080-53-00.883W, TEMP Buoy 40A	11512	24-07
GA ICW	Savannah River	Shoaling reported in the area between Elba Island Cut LT 2 (LLNR 35880) and Elba Island Cut LT 4 (LLNR 35885), Soundings shows the depth between two and four feet, approx 20 yards into the channel between the aids.	11507	01-05
GA ICW	Jekyll Creek	Shoaling has been observed between Jekyll Creek LT 20 (LLNR 37345) and Jekyll Creek LT 20A (LLNR 37346). Water depth reported 5 feet at low tide.	11489	06-04
FL East Coast	Amelia River	Extensive shoaling reported in the vicinity of South Amelia River DBN 34 (LLNR 38100)	11489	34-01
FL East Coast	Amelia Island	An unlit pier extends into the South Amelia River at LIGHT 29 (LLNR 38080) in approx position 30-35-09N 081-27-18W	11489	04-03
FL East Coast	St Johns River	Shoaling has been reported in the channel south of Mt Royal Light 63 (LLNR 8510) to Fort Gates Light 65 (LLNR 8520). Depth reported at low water is 4 feet.	11495	24-06
FL East Coast	Ortega River	Submerged pilings on west bank of upper Ortega River extending out approx 150 ft.	11492	17-02
FL East Coast	St. Augustine	5 foot in diameter unlighted buoy anchored in 27-38-20N 080-13-15W.	11474	04-01
FL East Coast	Lake George	Obstructions reported 100 yards west and 100 yds NW of Lake George South End Range Front Light (LLNR 8775).	11495	05-03
FL East Coast	Halifax River	Shoaling to an unknown depth has been reported in the vicinity of Halifax River Daybeacon 68 (LLNR 40470) and Halifax River Daybeacon 70 (LLNR 40480).	11485	19-01
FL East Coast	Halifax River	The shoaling is reported to extend 40 yards from the west bank of the channel. Shoaling to a depth of 3 feet in the vicinity of Halifax River DBN 30 (LLNR 40000) Increasing to a depth of 8 feet, 20 yards to the east of the DBN	11485	28-01

FL East Coast	Matanzas Coast	66 F/V sunk in position 29-03-09N 080-52-06W.	11484 43-00
FL East Coast	Matanzas River	Shoaling reported in Mantanzas River, north of Mantanzas bridge on west side of channel Approx 20 feet into channel.	11485 09-05
FL East Coast	Matanzas River	Shoaling reported with soundings of 9 feet at low tide trying to close itself in between <u>MATANZAS RIVER LIGHT 1</u> (LLNR 39035) and Matanzas River B 2 (LLNR 39040).	11485 37-03
FL East Coast	Matanzas River	Shoaling has been reported in the vicinity Matanzas River DBN 3 (LLNR 18090)	11427 29-01
FL East Coast	Ponce de Leon	Reported depths are 9.3 feet approx 300 feet WNW of DBN. Shoaling has been reported in the vicinity of Ponce de Leon Inlet. The following temporary buoys have been established to mark best water. Ponce de Leon Inlet Buoys 5A, 7A, and 10A.	11485 09-06
FL East Coast	Sebastian Inlet	A 207ft coastal freighter sank in approx position 26-0610N 080-01-15W.	11451 24-03
FL East Coast	Kissimee River	A Submerged piling has been reported in position 28-13-00.00N 081-23-00.000W in Lake Tohopekaliga, Osceola County, FL.	XXXX 35-04
FL East Coast	Stuart	A tug and barge have sunk on east side of north/south jetty of St. Lucie Inlet. in approximate location 27-10-06N 080-08-58W.	11472 50-02
FL East Coast	St Lucie River	Shoaling reported in vicinity of St Lucie River Inlet Daybeacon 8 (LLNR 50710)	11428 28-07
FL East Coast	Jupiter Inlet	An unlit mooring ball with letters "PBSC" in approx position 26-42.12N 080-01.54W	11466 29-03
FL East Coast	Singer Island	Shoaling has been reported in the vicinity of Singer Island Daybeacon 1 (LLNR 10211) A temporary unlighted buoy has been placed in AP 26-46-28.544N 080-02-24.413W	11472 08-06
FL East Coast	Boca Raton Inlet	Report of 5 ft steel mooring buoy anchored approx 220 yds southeast of Boca Inlet.	11467 17-02
FL East Coast	Boca Raton Inlet	Severe shoaling reported at the entrance to Boca Raton inlet.	11466 20-05
FL East Coast	Malloy Channel	Report of 80-100 ft black pipe obstructing channel 100 yds north of Miami Yacht Club	11467 21-02
FL West Coast	Capri Pass	Shoaling has been reported in vicinity of Capri Pass Light 2 (LLNR 47820) and between Capri Pass Light 3 (LLNR 16955) and Capri Pass Light 4 (LLNR 16960)	11430 24-05
FL West Coast	South Seas	Shoaling between South Seas Plantation Daybeacon 5 (LLNR 55730 Plantation and South Seas Plantation Daybeacon 21 (LLNR 55880).	11427 12-01
FL West Coast	Fort Myers	A partially submerged piling only visible at low tide approximately 5 ft away from Cape Coral Rim Channel DBN 65 (LLNR 53190) located in 26-33-49.773N 081-55-59.117W.	11427 50-02
FL West Coast	Matanzas Pass	Shoaling at Matanzas Pass DBN 3 (LLNR 18090) extending to -LIGHT 7 (LLNR 18120)	1142 03-03
FL West Coast	New Pass	Extensive shoaling exist from New Pass LT NP (LLNR 1345/21585) to New Pass Channel LT 7 (LLNR 21620), water depths are constantly changing and surf breaking.	11425 36-05
FL West Coast	Cortez Bay	Shoaling reported encroaching into the channel in the vicinity of Siesta Key-Tampa Bay Buoy 39 (LLNR 59345)	11425 03-03
FL West Coast	Siesta Key-TB	Shoaling reported in vicinity of Siesta Key-Tampa Bay Buoy 43. Shoaling extends Channel ward approximately 15 yds. A depth of 5 ft has been reported at mean-low water.	11425 07-06
FL West Coast	Charlotte Harbor	Severe shoaling has been reported in the vicinity of Charlotte Harbor Buoy 3A (LLNR 19915)	11425 31-06
FL West Coast	Tampa Bay	Shoaling reported between New Pass Buoy 3A (LLNR 21595) and New Pass Light (LLNR 21620), extending 20 yards channel ward.	11425 40-04
FL West Coast	Boca Ciega Bay	No Wake sign reported destroyed 100 yds south of Pinellas Bayway Structure "C" Bridge Located below the waterline in approximate position 27-42.5N 082-43.3W	11411 03-03
FL West Coast	Tampa Bay	195 Ft sunken barge approximately 11NM NW of Egmont Key	11412 52-05
FL West Coast	Tampa Bay	Shoaling reported in the vicinity of Pithachascotte River Light 16 (LLNR 26585)	11409 20-06
FL West Coast	New Port Richey	Sunken 50 FT fishing vessel approximately 312 degrees T at 2,700 yards from Cotee River Light 1 (LLNR 26505). Charts: 11409 and 11411.	11411 52-05
FL West Coast	Gordon Pass	Shoaling has been reported in the vicinity of Gordon Pass DBN 2 (LLNR 17455) and Gordon Pass DBN 3 (LLNR 17460).	11430 18-07
FL West Coast	Tampa Bay	A submerged 15 foot plastic piling reported approximately 80 yards bearing 225 degrees From Tampa Bay Cut F Channel Lighted Buoy 10F(LLNR 22845).	11416 30-02
FL West Coast	Big Sarasota Pass	Shoaling reported between Big Sarasota Pass Daybeacon 1 (LLNR 21500.1) and Big Sarasota Pass Daybeacon 2 (LLNR 21500.2), and between Big Sarasota Pass Daybeacon 3 (LLNR 21500.3) and Big Sarasota Pass Daybeacon 5 (LLNR 21500.5).	11424 23-07
FL AICW	Matanzas River	Shoaling has been reported north of Matanzas River Bridge, west side. Depth of 5 feet reported in position 29-33-45.571N 081-11-06.481W	11485 09-05
FL AICW	Ponce de Leon Cut	Shoaling has been reported in the vicinity of Ponce de Leon Inlet Temp Buoy 7B	11485 24-07
FL AICW	Ponce de Leon Cut	Shoaling has been reported in the vicinity of Ponce de Leon Cut Junction DBN (40615) to Ponce de Leon Cut DBN 18 (LLNR 40610). Water depth in marked channel is 6 feet at low tide.	11485 10-06
FL-AICW	Indian River (SS)	Shoaling exist across entire channel between Indian River (SS) Daybeacon 184 (LLNR 45085) and Daybeacon 186 (LLNR 45110). Report depths of 5 feet at low tide.	11485 31-00
FL AICW	Boynton Inlet	Heavy shoaling near Lake Worth DBN 46 (LLNR 47015).	11467 31-00
FL-AICW	Hillsboro Inlet	Shoaling has reported in Ocean Park Channel between Daybeacon 1 (LLNR 47040) and Daybeacon 8 (LLNR 47075).	11467 08-06
FL-AICW	St Lucie Inlet	Shoaling has been reported in the St Lucie River between Lighted Buoy 2 (LLNR 50635) and -Buoy 3 (LLNR 50640). Reported water depth is 5 ½ feet.	11468 14-07
FL-AICW	Lake Worth inlet	Shoaling has been reported along the north side of Entrance Channel	11474 35-04
FL AICW	Venice Inlet	Shoaling 600 yards North and 200 yards South of the Albee Bridge.	11425 31-00
PR	Vieques Snd Culebra	A submerged offshore mariculture site has been established 2 miles southeast of Culebra Island and is outlined by coordinates 18-16.67N 065-20W, 18-16.4N 065-19.72W	25650 32-02
PR	La Parguera	Shoaling has been reported in the vicinity of Caleta Parguera in position 17-57-29.9N 067-03-07.6W and 17-57-31.9N 067-02-39.7W.	25671 19-02 23/07

A. BRIDGE CONSTRUCTION/REPAIR

Location	Type of Work	EST Comp Date	Bridge	Ref LNM
SC-Charleston Hbr-Cooper Riv	Bridge Construction	NOV 07	Grace Memorial Bridge	48-02
SC-Charleston Hbr-Cooper Riv-Town Cr	Bridge Construction	NOV 07	Silas N. Pearman Bridge	48-02/34-06
SC-Charleston Hbr-Cooper Riv Bridges	Demolition	NOV 07	Grace Memorial/Pearman	34-05/34-06
GA-Turtle Riv/Gibson Cr	Bridge Construction	OCT 09	I-95 Bridges	49-06
FL-St. Johns Riv-Jacksonville	Bridge Painting	OCT 07	Matthews Bridge	05-07/19-07
FL-St. Johns Riv-Trout Riv	Bridge Construction	MAR 08	I-95 Bridge	12-05
FL-ICW-Jacksonville Bch	Bridge Construction	FEB 09	BB McCormick (Beach Blvd)	34-06
FL-ICW-St. Augustine	Bridge Construction	JAN 08	Bridge of Lions Bridge	21-05/08-07
FL-Hillsboro Inlet	Bridge Repairs	AUG 07	Hillsboro Inlet Bridge	25-07
FL-ICW-Hollywood	Bridge Repairs	JUL 07	Hollywood Blvd Bridge	34-06/09-07
FL-ICW-Biscayne Bay-Indian Ck	Bridge Repairs	JUL 07	E 63 rd St Bridge	34-06/10-07
FL-Miami Hbr-Miami Riv	Bridge Construction	AUG 08	NW 12 th Ave Bridge	26-07
FL-ICW-Key Largo	Bridge Repairs	DEC 07	Card Sound Rd Bridge	12-07/19-07
FL-ICW-Jewfish Cr	Bridge Construction	APR 08	Jewfish Cr Bridge	12-07/19-07
FL-ICW-Okeechobee-Sanibel	Bridge Construction	AUG 07	Sanibel Cswy Bridge	27-05/26-07
FL-ICW-Boca Ciega	Bridge Repairs	NOV 07	Welch Cswy/Tom Stuart	24-07
FL-ICW-Treasure Island	Bridge Construction	AUG 07	Treasure Island Bridge	10-07/12-07
FL-ICW-Clearwater Harbor	Bridge Construction	AUG 09	Belleair Cswy Bridge	15-07/20-07
FL-Johns Pass	Bridge Construction	JAN 09	Johns Pass Bridge	07-06/08-06

B. DRAWBRIDGE STATUS SUMMARY

The following is a list of known drawbridge discrepancies, restrictions, and closures in navigable waters of the Seventh Coast Guard District. Additional information regarding bridges can be found in Volume 4 (Cape Henry to Key West) or Volume 5 (Gulf of Mexico, Puerto Rico and Virgin Islands) of the U.S. Coast Pilot, 33 CFR 117, or by calling (305) 415-6743. Unless otherwise noted in the date column, the described status will be in effect until further notice. Mariners knowing of bridge activities not listed below are urged to notify the Seventh Coast Guard District Bridge Branch.

BRIDGE	LOCATION	DATE	STATUS	REF
Hollywood Blvd	AICW, Hollywood, FL	Until Jul 27, 07	Single-leaf Ops/Special Regs	09-07/20-07
Treasure Isl	GICW, Treasure Is, FL	Until Aug 10, 07	Single-leaf Ops	12-07/20-07

C. BRIDGE INFORMATION.

GEORGIA – BRUNSWICK HARBOR – SIDNEY LANIER BRIDGE: [Marine Safety](#).

The horizontal clearance of the Sidney Lanier Bridge as charted has been reported to be inaccurate. The navigation lighting on the main structure has also been reported to be inaccurate. Mariners should exercise extreme caution when passing through this structure. The Coast Guard is investigating.

Ref: LNM 06 through 28-07

Chart: 11506

FLORIDA – ST. JOHNS RIVER – JACKSONVILLE – OLD FULLER WARREN BRIDGE: [Hazard to Navigation](#).

The Coast Guard Captain of the Port, Jacksonville advises all mariners that the navigable channel going through the fender system of the Fuller Warren Bridge may have concrete pilings partially submerged on the northwest side of the channel. All marine traffic should take caution when passing through this portion of the St. Johns River.

Ref: LNM 20 through 28-07 and BNM 123-07-JAX

Chart: 11491

FLORIDA – ST JOHNS RIVER – JACKSONVILLE – TROUT RIVER BRIDGE: [Bridge Demolition](#).

Hal Jones Contractor has advised the Coast Guard that demolition of the Trout River Bridge will start on December 21, 2006 and will continue for several months. This activity is not affecting the navigable channel at this time. Future updates will be provided via Broadcasts and Local Notice to Mariners.

Ref: LNM 51-06 through 28-07

Chart: 11491

FLORIDA – MIAMI HARBOR – MIAMI RIVER: [Waterway Closure Restrictions](#).

Vance Construction Company is replacing electrical cables across the Miami River specifically at Northwest 11th Avenue, Southwest 1st Street, Southwest 4th Street, and Southwest 1st Avenue. At times the waterway will be restricted while the cables are removed and replaced. This work is expected to be completed by July 27, 2007.

Ref: LNM 26 and 28-07

Chart: 11468

FLORIDA – MIAMI HARBOR – MIAMI RIVER – NORTHWEST 12TH AVENUE: Bridge Construction/Waterway Closure.

The Northwest 12th Avenue Bridge, across the Miami River mile 2.1, Miami-Dade County, Florida is being replaced. This work is expected to continue until August, 30, 2008. There will be tugs and barges in the vicinity of the bridge and at times the waterway will be restricted while equipment/construction material is delivered to the bridge.

Kiewit Southern Company will be closing the Miami River at the Northwest 12th Avenue Bridge for 72 hours on or about August 6, 2007.

Ref: LNM 26 through 28-07

Chart: 11468

FLORIDA – WEST PALM BEACH TO MIAMI – HILLSBORO INLET – HILLSBORO INLET BRIDGE: Bridge Repairs.

The Hillsboro Inlet Bridge, Deerfield Beach, Broward County, Florida is scheduled for fender repairs from July 13 through August 31, 2007. This work will be conducted Monday through Thursday, 7:00 a.m. to 5:00 p.m. There will be a small work barge in the channel during working hours. The barge can be contacted on VHF-FM Channels 9 or 13 for passing information.

From August 5 through August 9, 2007, 9:00 p.m. to 5:00 a.m. each day the bridge will be in the open to navigation position with one-half of the channel restricted by a work barge. The work barge can be moved by providing two hours advance notice to the bridge tender.

Ref: LNM 26 through 28-07

Chart: 11467

FLORIDA – ATLANTIC INTRACOASTAL WATERWAY – ST AUGUSTINE – BRIDGE OF LIONS: Bridge Construction.

Construction of the Bridge of Lions, Intracoastal Waterway mile 797.9, St. Augustine, Florida will continue until January 30, 2008.

The Bridge of Lions will be closed to navigation:

1. From July 9 through July 12, 2007 with openings at 7:00 a.m., 12:30 p.m., and 5:30 p.m. each day.
2. From 7:00 p.m. on July 13 to 2:00 a.m. on July 14, 2007.
3. From July 16 through July 19, 2007 with openings at 7:00 a.m., 12:30 p.m., and 5:30 p.m. each day.
4. From 7:00 p.m. on July 20 to 2:00 a.m. on July 21, 2007.
5. From 7:00 p.m. to 7:00 a.m., each day July 23 through July 27, 2007.
6. From 7:00 p.m. on July 27 to 2:00 a.m. on July 28, 2007.
7. From 7:00 p.m. to 7:00 a.m., each day July 30 through August 3, 2007.
8. From 7:00 p.m. on August 3 to 2:00 a.m. on August 4, 2007.

Ref: LNM 18, 21-05 through 28-07

Chart: 11489

FLORIDA – ATLANTIC INTRACOASTAL WATERWAY – WEST PALM BEACH TO MIAMI – CAMINO REAL BRIDGE: Bridge Repairs.

The Camino Real Bridge, Atlantic Intracoastal Waterway mile 1048.2, Boca Raton, Palm Beach County, Florida is scheduled for bridge repairs from August 6 through November 21, 2007. During these repairs one leaf of the bridge will remain open to navigation. A double-leaf opening will be available with a three hour notice to the bridge tender.

There are currently four – eighteen hour periods when this bridge will be unable to provide a double-leaf opening while the concrete is poured and cured. One leaf of the bridge will remain open during these periods for the passage of vessels. These eighteen hour closure periods will be published in future Local Notice to Mariners.

Chart: 11467

FLORIDA – ATLANTIC INTRACOASTAL WATERWAY – WEST PALM BEACH TO MIAMI – HOLLYWOOD BOULEVARD BRIDGE: Bridge Construction.

The Hollywood Boulevard Bridge, Intracoastal Waterway mile 1072.2, Hollywood, Broward County, Florida is on single-leaf operations on the hour and half-hour from April 17, 2006 to July 27, 2007 with a double-leaf opening will be available with a two-hour notice to the bridge tender. The horizontal clearance will be reduced to 50 feet during this time period.

LNM 15-06 through 28-07 and Federal Register Docket # CGD07-06-204

Chart: 11467

CG File: 2899

FLORIDA – ATLANTIC INTRACOASTAL WATERWAY – WEST PALM BEACH TO MIAMI – NEW RIVER (SOUTH FORK) – I-95 BRIDGE: Bridge Construction.

The Coast Guard Captain of the Port Miami advises that Florida V and R Erectors will be conducting construction work on the girders for the I-95 Bridge over the South Fork of the New River in Fort Lauderdale, Broward County, Florida. Construction work will reduce the vertical clearance by five feet. Vessels requiring the full 55 foot clearance shall contact V and R Erectors via VHF Channel 13, 15 minutes prior to approaching the bridge.

Ref: BNM 362-07-MIA

Chart: 11467

FLORIDA – ATLANTIC INTRACOASTAL WATERWAY – WEST PALM BEACH TO MIAMI – BISCAYNE BAY – INDIAN CREEK – 63rd STREET BRIDGE: Bridge Repairs/Closures.

The 63rd Street Bridge, Indian Creek mile 4.0, Miami Beach, FL repairs will continue through July 31, 2007. Mariners may experience minor delays at this location.

Ref: LNM 27-06 through 28-07, BNM 367, 454-06-MIA and
Federal Register Docket # (CGD07-06-041)

CG File: 2362
Chart: 11467

FLORIDA – OKEECHOBEE WATERWAY – CALOOSAHATCHEE RIVER – SAN CARLOS BAY - SANIBEL CAUSEWAY BRIDGE: Bridge Construction.

Work continues on the Sanibel Causeway Bridge across the Caloosahatchee River, Sanibel, Lee County, Florida. Due to this bridge construction the vertical clearance has been reduced to 68 feet.

The Coast Guard Captain of the Port Tampa advises mariners that construction operations are being conducted on the Sanibel Island Bridge Span "A" until Monday, August 2, 2007, from 7:00 a.m. through 6:00 p.m. every weekday. The nature of the construction will cause several construction barges to block the channel in the vicinity of Span "A". The channel will be restricted to marine traffic by approximately 40 feet during the hours of 7:00 a.m. through 6:00 p.m., estimated. All mariners may contact the construction barge for information on VHF-FM channel 13.

The contractor has advised the Coast Guard that they intend to blast the old bridge remains between July 30 and August 10, 2007. The exact dates will be broadcast and published in future Local Notice to Mariners.

Ref: BNM 1486-06-STP, 735-07-STP and LNM 25-05 through 27-07 Chart: 11428

FLORIDA – GULF INTRACOASTAL WATERWAY – TAMPA BAY – BOCA CIEGA BAY – WELCH CAUSEWAY/TOM STUART BRIDGE: Bridge Repairs.

The Welch Causeway/Tom Stuart/SR 666 Drawbridge will be on single-leaf operations from June 25 to November 31, 2007. A double-leaf opening will be available with a three hour notice to the bridge tender. During these repairs the vertical clearance of this bridge will be reduced by five feet.

Ref: LNM 24 through 27-07

Chart: 11411

FLORIDA – GULF INTRACOASTAL WATERWAY – TAMPA BAY TO ANCLOTE KEY – BELLEAIR BEACH BRIDGE: Notice of Proposed Rulemaking.

The Coast Guard proposed to temporarily change the drawbridge regulation of the Belleair Beach Bridge, Gulf Intracoastal Waterway mile 131.8, Belleair Beach, Pinellas County, Florida. This proposed rule will require this drawbridge to open on signal, except that from 7 a.m. to 7 p.m. this bridge will open on the hour and half-hour. This action is necessary for workers safety and will assist in expediting the construction of the new bridge.

Comments and related material must reach the Coast Guard on or before August 2, 2007. You may mail comments and related material to Commander (dpb), Seventh Coast Guard District, 909 SE 1st Avenue, Room 432, Miami, Florida 33131-3050. For further information contact Mr. Michael Lieberum at 305-415-6743 or email at Michael.b.lieberum@uscg.mil.

Ref: LNM 25 through 27-07 and Federal Register Docket # (CGD07-07-107)

Char

SAFE BOATING AND SEAMANSHIP PROGRAMS

For addition information on CG Auxiliary Public Education Boating Programs, contact 1-800-336-2628 or <http://www.cgaux7.org/>

HOST	DATES	TIME	LOCATION
U.S. Coast Guard Auxiliary Flotilla 42 (321) 773-7599	Continuous Boating Skills and Seamanship	7:30 p.m.– 9:30 p.m. (Tuesdays & Thursdays) 6 Weeks, 12 Lessons	Palm Bay Community Ctr 1502 Port Malabar Blvd Palm Bay, FL
U.S. Coast Guard Auxiliary Flotilla 78 (727) 360-7496	Continuous Boating Skills and Seamanship	7:30 p.m.– 9:30 p.m. (Mondays) 13 Weeks	Webster Community Ctr 1500 Passe Grille Blvd St Petersburg, FL
U.S. Coast Guard Auxiliary Flotilla 79 (813) 855-6997	Continuous Boating Skills and Seamanship	7:30 p.m.– 9:30 p.m. (Wednesdays) 13 Weeks	5108 Gandy Blvd Salty Sol Boat Ramp Tampa, FL
U.S. Coast Guard Auxiliary Flotilla 7-16 (727) 323-5950	Continuous Boating Skills and Seamanship	7:30 p.m.– 9:30 p.m. (Tuesdays) 13 Weeks	USCG Auxiliary Bldg 3120 Miriam St South Gulfport, FL
U.S. Coast Guard Auxiliary Flotilla 51 (561) 844-3114	Continuous Boating Skills and Seamanship	7:30 p.m.– 9:30 p.m. (Tuesdays & Thursdays) 6 Weeks, 12 Lessons	CG Aux Bldg, P Foster Park 900 E. Blue Heron Blvd Riviera Beach, FL
U.S. Coast Guard Auxiliary Flotilla 55 (561) 585-8918	Continuous Boating Skills and Seamanship	7:00 p.m.– 9:00 p.m. (Mondays & Wednesdays) 6 Weeks, 12 Lessons	Santaluces High School Lawrence Road Lantana, FL
U.S. Coast Guard Auxiliary Flotilla 52 (772) 744-3876	Continuous Boating Safety Program	9:00 a.m.– 5:00 p.m. (Last Saturday of Each Month)	CG Aux Building Jupiter Lighthouse Park Jupiter, FL
U.S. Coast Guard Auxiliary Flotilla 81 (941) 761-4303/761-7393	Continuous Boating Skills and Seamanship	7:00 p.m.– 9:00 p.m. (Tuesdays & Thursdays) 4 Weeks	CG Aux Bldg, G.T.Bray Park 5801 53 rd Ave Court W Bradenton, FL
U.S. Coast Guard Auxiliary Flotilla 14-08 (904) 721-1346	Continuous Boating Safety Program	7:30 a.m.– 5:00 p.m. (Saturdays)	Stellar Building 2900 Hartley Road Jacksonville, FL
U.S. Power Squadron Fort Lauderdale (954) 523-3577	Continuous Basic Safe Boating Course	7:00 p.m. – 9:00 p.m. (1 st Monday of each month)	Lauderdale Marine Ctr 2029 SW 20 th Street Fort Lauderdale, FL
U.S. Coast Guard Auxiliary Flotilla 11-1 (727) 469-8895	Continuous America's Boating Course	7:30 p.m. – 9:30 p.m. (Mondays and Thursdays)	Clearwater Comm Sailing Ctr 1001 Gulf Blvd Sand Key (Clearwater), FL Plantation, FL
U.S. Coast Guard Auxiliary Flotilla 6-11 (305) 259-5144	July 18, 2007 – Aug 29, 2007 Boating Skills and Seamanship	7:00 p.m. – 9:00 p.m. (Mon & Wed) 14 Lessons	Westchester West Marine 8687 Coral Way Miami, FL
U.S. Coast Guard Auxiliary Flotilla 38 (954) 929-7710	July 21, 2007 America's Boating Course	9:00 a.m. – 5:00 p.m. (Saturday) 1 Day	Outdoor World/Bass Pro 200 Gulf Stream Way Dania Beach, FL
U.S. Coast Guard Auxiliary Flotilla 14-04 (904) 502-9154	July 21, 2007 America's Boating Course	7:30 a.m. – 5:00 p.m. (Saturday) 1 Day	Captain Club 13363 Beach Blvd Jacksonville, FL

U.S. Coast Guard Auxiliary Boca Raton (561) 391-3600	July 21, 2007 America's Boating Course	9:00 a.m. – 1:00 p.m. (Saturday) 1 Day	Marine Safety Bldg 3939 N. Ocean Blvd Boca Raton, FL
U.S. Coast Guard Auxiliary Boca Raton (561) 391-3600	July 28, 2007 America's Boating Course	9:00 a.m. – 1:00 p.m. (Saturday) 1 Day	Marine Safety Bldg 3939 N. Ocean Blvd Boca Raton, FL
U.S. Coast Guard Auxiliary Flotilla 65 (305) 667-8030	Aug 6, 2007 – Aug 30, 2007 Boating Skills and Seamanship	7:00 p.m. – 9:00 p.m. (Mon & Thur) 8 Lessons	Elks Lodge 6304 SW 78 th Street Miami, FL
U.S. Coast Guard Auxiliary Flotilla 69 (305) 935-3769	Aug 7, 2007 – Aug 22, 2007 Boating Skills and Seamanship	7:30 p.m. – 9:30 p.m. (Tues, Wed, & Thur) 3 Weeks	Aventura Comm Ctr 3375 NE 188 th Street Aventura, FL
U.S. Coast Guard Auxiliary Flotilla 73 (727) 517-0049	Aug 11, 2007 America's Boating Course	8:00 a.m. – 5:00 p.m. (Saturday) 1 Day	CG Aux Building 299 Boca Ciega Drive Madeira Beach, FL
U.S. Coast Guard Auxiliary Flotilla 6-11 (305) 259-5144	Sep 19, 2007 – Oct 31, 2007 Boating Skills and Seamanship	7:00 p.m. – 9:00 p.m. (Mon & Wed) 14 Lessons	Westchester West Marine 8687 Coral Way Miami, FL
U.S. Coast Guard Auxiliary Flotilla 73 (727) 517-0049	Sep 29, 2007 America's Boating Course	8:00 a.m. – 5:00 p.m. (Saturday) 1 Day	CG Aux Building 299 Boca Ciega Drive Madeira Beach, FL
U.S. Coast Guard Auxiliary Flotilla 65 (305) 667-8030	Oct 8, 2007 – Nov 1, 2007 Boating Skills and Seamanship	7:00 p.m. – 9:00 p.m. (Mon & Thur) 8 Lessons	Elks Lodge 6304 SW 78 th Street Miami, FL
U.S. Coast Guard Auxiliary Flotilla 73 (727) 517-0049	Nov 3, 2007 America's Boating Course	8:00 a.m. – 5:00 p.m. (Saturday) 1 Day	CG Aux Building 299 Boca Ciega Drive Madeira Beach, FL

Programs are free; there is a nominal fee for text workbooks, etc.



U.S. Coast Guard Sector Jacksonville

4200 OCEAN STREET
MAYPORT, FL 32233

Phone: 904-247-7318

Fax: 904-564-7519

MARINE SAFETY INFORMATION BULLETIN (MSIB) 17-07

4:00 P.M. June 25, 2007

INTERMITTANT CHANNEL CLOSURES: BRIDGE OF LIONS REHABILITATION SR A1A OVER THE MATANZAS RIVER, INTRA-COASTAL WATERWAY (ICW)

The Captain of the Port Jacksonville, Florida advises all mariners of the next round of channel closures scheduled to facilitate rehabilitation to the Bridge of Lions on the ICW, Mile Marker 777.9.

This bulletin extends the dates of channel restrictions previously published in MSIB 10-07.

Nighttime Closures

Start Date	End Date	Closure Times	Comment
Jul. 09, 2007 (Mon Night)	Jul. 13, 2007 (Fri Morning)	7 pm to 7 am	Channel closed to all marine traffic, opening for declared emergencies.
Jul. 13, 2007 (Fri Night)	Jul. 14, 2007 (Sat Morning)	7 pm to 2 am	Channel closed to all marine traffic, opening for declared emergencies.
Jul. 16, 2007 (Mon Night)	Jul. 20, 2007 (Fri Morning)	7 pm to 7 am	Channel closed to all marine traffic, opening for declared emergencies.
Jul. 20, 2007 (Fri Night)	Jul. 21, 2007 (Sat Morning)	7 pm to 2 am	Channel closed to all marine traffic, opening for declared emergencies.
Jul. 23, 2007 (Mon Night)	Jul. 27, 2007 (Fri Morning)	7 pm to 7 am	Channel closed to all marine traffic, opening for declared emergencies.
Jul. 27, 2007 (Fri Night)	Jul. 28, 2007 (Sat Morning)	7 pm to 2 am	Channel closed to all marine traffic, opening for declared emergencies.
Jul. 30, 2007 (Mon Night)	Aug. 03, 2007 (Fri Morning)	7 pm to 7 am	Channel closed to all marine traffic, opening for declared emergencies.
Aug. 03, 2007 (Fri Night)	Aug. 04, 2007 (Sat Morning)	7 pm to 2 am	Channel closed to all marine traffic, opening for declared emergencies.

DAYTIME CLOSURES


Jul. 09, 2007 (Monday)	Jul. 09, 2007 (Monday)	7:15 am to 12:30 pm 12:45 pm to 5:30 pm 5:45 pm to 7:00 pm* *Start night closures	Channel closed to all marine traffic, opening for declared emergencies.
Jul. 10, 2007 (Tuesday)	Jul. 10, 2007 (Tuesday)	7:15 am to 12:30 pm 12:45 pm to 5:30 pm 5:45 pm to 7:00 pm* *Start night closures	Channel closed to all marine traffic, opening for declared emergencies.

Visit us on the web at <http://homeport.uscg.mil/>

Jul. 11, 2007 (Wednesday)	Jul. 11, 2007 (Wednesday)	7:15 am to 12:30 pm 12:45 pm to 5:30 pm 5:45 pm to 7:00 pm* *Start night closures	Channel closed to all marine traffic, opening for declared emergencies.
Jul. 12, 2007 (Thursday)	Jul. 12, 2007 (Thursday)	7:15 am to 12:30 pm 12:45 pm to 5:30 pm 5:45 pm to 7:00 pm* *Start night closures	Channel closed to all marine traffic, opening for declared emergencies.
Jul. 16, 2007 (Monday)	Jul. 16, 2007 (Monday)	7:15 am to 11:30 pm 11:45 pm to 6:00 pm 6:15 pm to 7:00 pm* *Start night closures	Channel closed to all marine traffic, opening for declared emergencies.
Jul. 17, 2007 (Tuesday)	Jul. 17, 2007 (Tuesday)	7:15 am to 11:30 pm 11:45 pm to 6:00 pm 6:15 pm to 7:00 pm* *Start night closures	Channel closed to all marine traffic, opening for declared emergencies.
Jul. 18, 2007 (Wednesday)	Jul. 18, 2007 (Wednesday)	7:15 am to 11:30 pm 11:45 pm to 6:00 pm 6:15 pm to 7:00 pm* *Start night closures	Channel closed to all marine traffic, opening for declared emergencies.
Jul. 19, 2007 (Thursday)	Jul. 19, 2007 (Thursday)	7:15 am to 11:30 pm 11:45 pm to 6:00 pm 6:15 pm to 7:00 pm* *Start night closures	Channel closed to all marine traffic, opening for declared emergencies.

During periods of channel closure, recreational vessels wishing to travel through this section of the Matanzas River may make a request to the Bridge of Lions bridge tender on VHF-FM channel 9, two hours in advance of intended transit. If operationally feasible, arrangements will be made for safe passage; however, due to the complexity of maintaining relative position on multiple construction barges with heavy equipment, channel openings should not be expected. Commercial marine interests should contact URS Construction Services, Public Information Officer, Ms. Laurie Sanderson at (904) 669-1165 prior to channel closure dates to inform of commercial operations and discuss options for accommodation.


Questions concerning this notice may be directed to U.S. Coast Guard, Sector Jacksonville, Chief, Waterways Management Division, LT Austin Ives (904) 564-7563.


PAUL F. THOMAS
 Captain, U. S. Coast Guard
 Captain of the Port Jacksonville, FL




**US Army Corps
of Engineers**
Jacksonville District

NOTICE TO NAVIGATION INTERESTS



904-232-3974

In reply refer to:
CESAJ-CO-OM
P.O. Box 4970
Jacksonville, FL 32232-0019



CESAJ-CO-OP (1130)

16 July 2007

NOTICE TO NAVIGATION INTERESTS

OKEECHOBEE WATERWAY, FLORIDA

1. Due to extremely restricted channel depths in Lake Okeechobee, mariners are strongly advised that the following should be taken into consideration whether transiting the Lake or stopping for recreational activities such as fishing. Lake elevations have been averaging 9.10 feet and below. Therefore:

a. **Route 1:** A lake elevation of 9.10 feet translates to a channel depth of 3.04 feet. Based on the 2001 Channel Condition Survey the maximum allowable draft of vessels is therefore only 1.94 ft. **Mariners are advised that if they transit Route 1, they are doing so at their own risk and should observe the following:**

- (1) Exercise precautions according to prevailing weather;
- (2) Adhere strictly to the Route 1 marked channel and avoid uncharted waters; and
- (3) Be aware depths could drop at any time.

b. **Route 2 (the Rim Canal):** is closed with navigation depths of 0.44 feet and less.

2. The following table gives lake conditions at a glance for Route 1 if lake levels continue to drop and the outlook for rain is below normal.

Route 1		
Lake Level feet, NGVD 1929	Available Depth, feet	Maximum Recommended Draft, feet
9.1	3.04	*1.44
8.6	2.54	*1.44
8.1	2.04	*0.94
7.6	1.54	*0.44

*NOTE: Available depth can be temporarily reduced by up to 1.1 feet by strong winds.

3. Localized Information on Route 1:

a. Based on recent reports, restricted depths occur along Lake Okeechobee Route 1 at the Route 2 split just west of Port Mayaca Lock; and,

b. Landowners are experiencing pump cavitation localized to an area two miles west and one mile east of the bridge which crosses the C-44 Canal at Highway 710 just south of Indiantown. It is requested that mariners reduce wakes in this reach of the river.

4. Additional information concerning Lake Okeechobee and the adjoining waterway may be obtained by accessing the Jacksonville District web site at <http://www.saj.usace.army.mil> and linking to the NAVIGATION and/or WATER MANAGEMENT selections from the menu.

FOR THE COMMANDER:



Jim W. Jeffords, Jr.
Acting Chief, Construction-Operations
Division