






Map 2-85
Hassayampa
Management Unit
Multiple Resource Allocations &
Special Area Designations
Alternative E

-  Bradshaw-Harquahala Planning Area
-  Management Unit
-  Wilderness Area
-  County Boundary
-  Interstate
-  Highway
-  Major Road
-  Minor Road
-  Major River, Stream or Wash

Resource Allocations

-  Special Recreation Management Area (SRMA)
-  Recreation Management Zone (RMZ)
-  Special Cultural Resource Management Area (SCRMA)

Special Area Designations

-  Area of Critical Environmental Concern (ACEC)
-  Back Country Byway

Note: Land Status legend located on Map 1-1

Note: The Bureau of Land Management (BLM) conducts land use planning only in the areas administered by BLM. BLM has no planning authority under the municipal or county planning legislation of the State of Arizona.

No warranty is made by BLM for the use of this map for purposes not intended by BLM, or to the accuracy, reliability or completeness of the information shown. Spatial information may not meet National Map Accuracy Standards. This information may be updated without notification.

Miles
0



Bureau of Land Management
Phoenix Field Office
Phoenix AZ
August 2004

