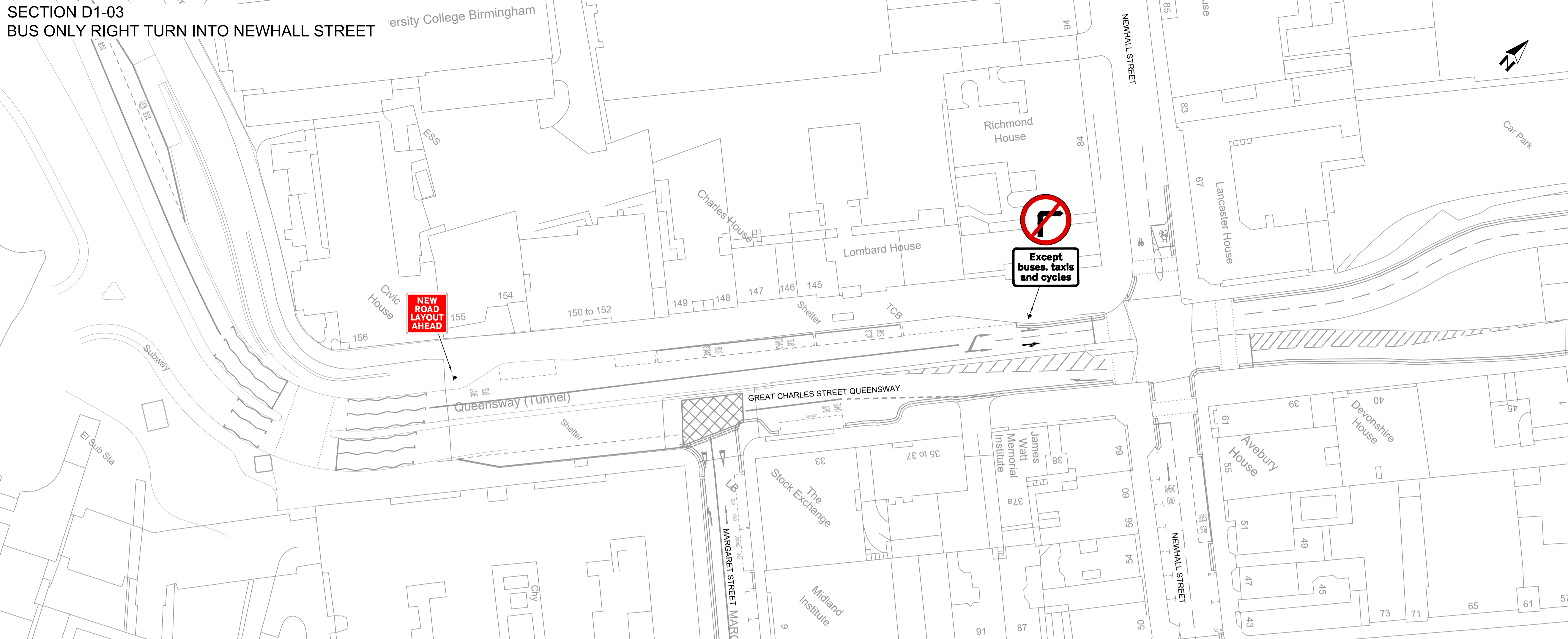
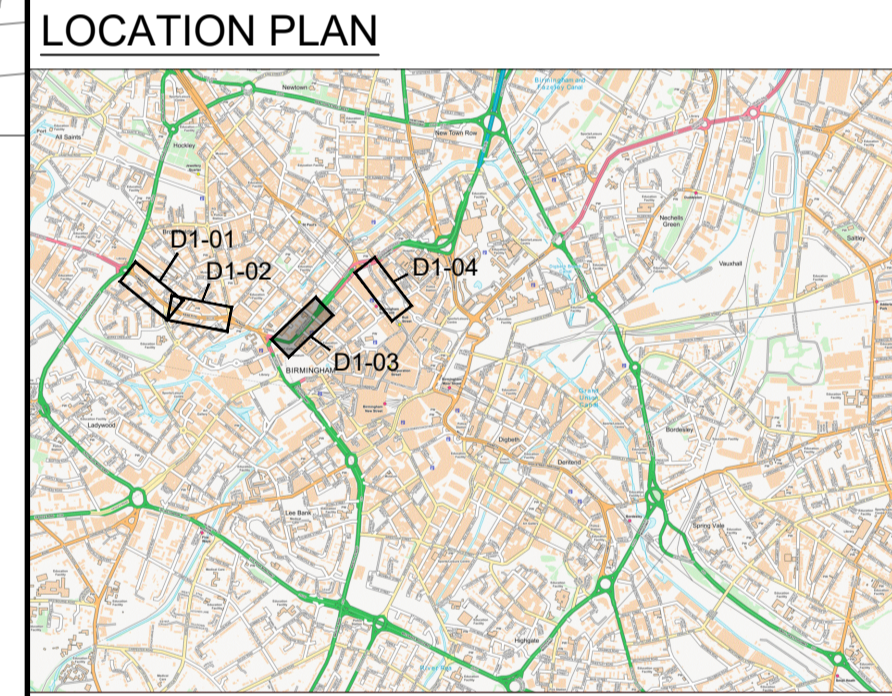


**SECTION D1-03**  
**BUS ONLY RIGHT TURN INTO NEWHALL STREET**



- KEY**
- EXISTING ROAD MARKINGS
  - PROPOSED WHITE ROAD MARKINGS
  - NEW SIGN PLATE MOUNTED ON NEW POST
- NOTES**
1. ALL DIMENSIONS IN METRES UNLESS OTHERWISE STATED.
  2. NOTES PLACED DIRECTLY ON THE LAYOUT DRAWING SUPERSEDE THOSE DETAILED IN KEYS.
  3. ALL DIAGRAMS ARE TO THE TRAFFIC SIGNS REGULATIONS AND GENERAL DIRECTIONS 2016 (TSRGD).
  4. ALL DESIGNS ARE BASED ON ORDNANCE SURVEY MAPPING.
  5. EXISTING ROAD MARKINGS ARE TO BE REFRESHED WHERE NECESSARY TO PROVIDE A SAFE AND COHERENT SCHEME.
  6. WHERE NO CHANGE IS SHOWN, EXISTING RESTRICTIONS APPLY.



**DETAILED DESIGN**

D01	DETAILED DESIGN	DS	NY	NY	20-10-20
REV	DESCRIPTION	DRN	CHK	APP	DATE

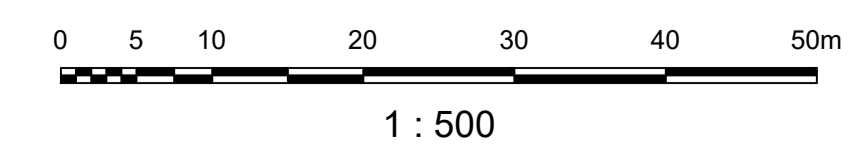
**Pell Frischmann**  
 100 BROAD STREET BIRMINGHAM B15 1AE  
 Telephone +44 (0)121 456 1616  
 Email: pfbirmingham@pellfrischmann.com  
 www.pellfrischmann.com



Project  
**A New Deal for the Bus**  
 Cross-City Bus

Drawing Title  
**Snow Hill Queensway**  
 General Arrangement Drawing  
 Sheet 1

	Name	Date	Scale	1:500 @ A1
Drawn	DS	20-10-20	File No.	102788-PF-100-D1-DR-TR
Designed	DS	20-10-20	Drawing Status	PRELIMINARY DESIGN
Checked	NY	20-10-20	Drawing No.	103788-PF-100-D1-DR-TR-002
Approved	NY	20-10-20	Revision	D01



This drawing includes map data licensed from Ordnance Survey with the permission of the controller of Her Majesty's Stationery Office.  
 © Crown copyright licence number 100019543 (2021)