

2003/04 HSR



Transit Guide

The Hamilton Street Railway Company
Transit Division of the
Public Works Department
City of Hamilton

2200 Highway #6,
Mt. Hope, Ontario L0R 1W0
Administration: (905) 528-4200
Information: (905) 527-4441

www.hamilton.ca/hsr

Information subject to change. The H.S.R. does not take responsibility for errors in this document, or for damages or inconveniences caused by changes in routing or other information contained herein.

This material is owned by the H.S.R. and protected by copyright law. It may not be reproduced or redistributed for commercial or non-commercial purposes without written permission from the H.S.R.

Trans-Link is an innovative HSR bus service designed to meet the needs of customers in Pleasant Valley and York Road neighbourhoods of Dundas.



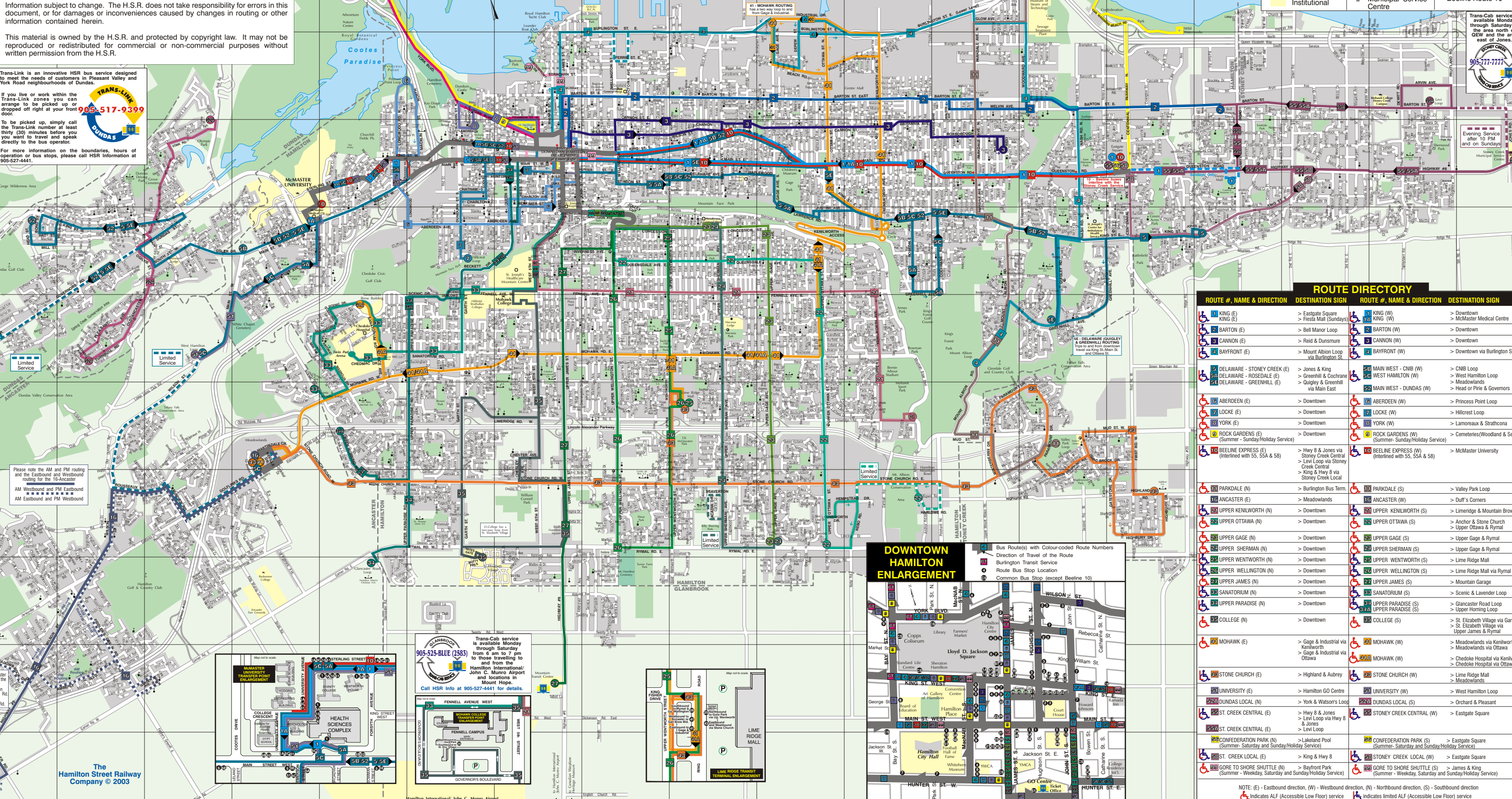
If you live or work within the Trans-Link zones you can arrange to be picked up or dropped off right at your front door.

To be picked up, simply call the Trans-Link number at least thirty (30) minutes before you want to travel and speak directly to the bus operator.

For more information on the boundaries, hours of operation or bus stops, please call HSR Information at 905-527-4441.

LEGEND Scale 1:26,400 Effective: November 2003

- Expressway
- Main Road
- Side Street
- Community Boundary
- Urban Area
- Parks and School Grounds
- Institutional
- University/College
- Secondary School
- School
- Religious Building
- Golf Course
- Point of Interest
- Hospital
- Police Station
- Fire Station
- Municipal Service Centre
- Route Destinations
- Limited Service
- Multiple Routes - 4 or more routes
- Bus Route
- Express Bus Stop - Beeline Route 10

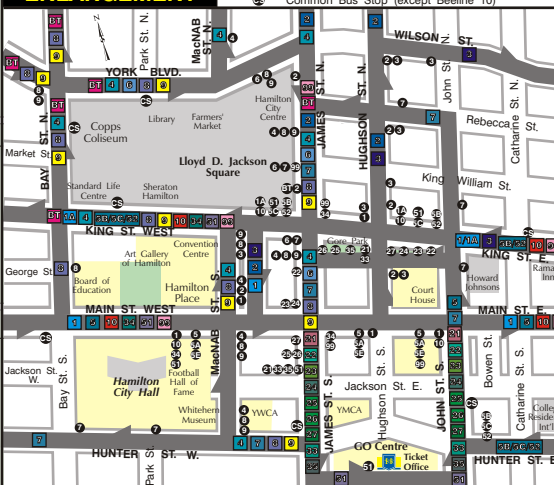


ROUTE DIRECTORY

ROUTE #, NAME & DIRECTION	DESTINATION SIGN	ROUTE #, NAME & DIRECTION	DESTINATION SIGN
1 KING (W)	> Eastgate Square	11 PARKDALE (N)	> Burlington Bus Term.
1 KING (E)	> Fiesta Mall (Sundays)	11 PARKDALE (S)	> Valley Park Loop
2 BARTON (E)	> Bell Manor Loop	12 ANCASTER (E)	> Meadowlands
3 CANNON (E)	> Reid & Dunsmuir	12 ANCASTER (W)	> Duff's Corners
4 BAYFRONT (E)	> Mount Albion Loop via Burlington St.	13 UPPER KENILWORTH (N)	> Downtown
5 DELAWARE - STONEY CREEK (E)	> Jones & King	13 UPPER KENILWORTH (S)	> Limeridge & Mountain Brow Loop
6 DELAWARE - ROSEDALE (E)	> Greenhill & Cochran	14 UPPER OTTAWA (N)	> Downtown
7 DELAWARE - GREENHILL (E)	> Quigley & Greenhill via Main East	14 UPPER OTTAWA (S)	> Anchor & Stone Church > Upper Ottawa & Rymal
8 ABERDEEN (E)	> Downtown	15 UPPER GAGE (N)	> Downtown
9 LOCKE (E)	> Downtown	15 UPPER GAGE (S)	> Upper Gage & Rymal
10 YORK (E)	> Downtown	16 UPPER SHERMAN (N)	> Downtown
11 ROCK GARDENS (E)	> Downtown	16 UPPER SHERMAN (S)	> Upper Gage & Rymal
12 BEELINE EXPRESS (E)	> Hwy 8 & Jones via Stoney Creek Central > Lev Loop via Stoney Creek Central > King & Hwy 8 via Stoney Creek Local	17 UPPER WENTWORTH (N)	> Downtown
13 BEELINE EXPRESS (W)	> (interlined with 55, 55A & 58)	17 UPPER WENTWORTH (S)	> Lime Ridge Mall
14 PARKDALE (N)	> Burlington Bus Term.	18 UPPER WELLINGTON (N)	> Downtown
15 ANCASTER (E)	> Meadowlands	18 UPPER WELLINGTON (S)	> Lime Ridge Mall via Rymal
16 UPPER KENILWORTH (N)	> Downtown	19 UPPER JAMES (N)	> Downtown
17 UPPER KENILWORTH (S)	> Limeridge & Mountain Brow Loop	19 UPPER JAMES (S)	> Mountain Garage
18 UPPER OTTAWA (N)	> Downtown	20 SANATORIUM (N)	> Downtown
19 UPPER OTTAWA (S)	> Anchor & Stone Church > Upper Ottawa & Rymal	20 SANATORIUM (S)	> Scenic & Lavender Loop
20 UPPER GAGE (N)	> Downtown	21 UPPER PARADISE (N)	> Downtown
21 UPPER GAGE (S)	> Upper Gage & Rymal	21 UPPER PARADISE (S)	> Glanoster Road Loop > Upper Homing Loop
22 UPPER SHERMAN (N)	> Downtown	22 COLLEGE (N)	> Downtown
23 UPPER SHERMAN (S)	> Upper Gage & Rymal	22 COLLEGE (S)	> St. Elizabeth Village via Garth > St. Elizabeth Village via Upper James & Rymal
24 UPPER WENTWORTH (N)	> Downtown	23 MOHAWK (E)	> Gage & Industrial via Kenilworth > Gage & Industrial via Ottawa
25 UPPER WENTWORTH (S)	> Lime Ridge Mall	23 MOHAWK (W)	> Meadowlands via Kenilworth > Meadowlands via Ottawa
26 UPPER WELLINGTON (N)	> Downtown	24 STONE CHURCH (E)	> Highland & Aubrey
27 UPPER JAMES (N)	> Downtown	24 STONE CHURCH (W)	> Lime Ridge Mall > Meadowlands
28 SANATORIUM (N)	> Downtown	25 UNIVERSITY (E)	> Hamilton GO Centre
29 UPPER PARADISE (N)	> Downtown	25 UNIVERSITY (W)	> West Hamilton Loop
30 COLLEGE (N)	> Downtown	26 DUNDAS LOCAL (N)	> York & Watson's Loop
31 MOHAWK (E)	> Gage & Industrial via Kenilworth > Gage & Industrial via Ottawa	26 DUNDAS LOCAL (S)	> Orchard & Pleasant
32 MOHAWK (W)	> Meadowlands via Kenilworth > Meadowlands via Ottawa	27 ST. CREEK CENTRAL (E)	> Hwy 8 & Jones > Lev Loop via Hwy 8 > Lev Loop
33 STONE CHURCH (E)	> Highland & Aubrey	27 ST. CREEK CENTRAL (W)	> Eastgate Square
34 STONE CHURCH (W)	> Lime Ridge Mall > Meadowlands	28 CONFEDERATION PARK (N)	> Lakeland Pool (Summer - Saturday and Sunday/Holiday Service)
35 UNIVERSITY (E)	> Hamilton GO Centre	28 CONFEDERATION PARK (S)	> Eastgate Square (Summer - Saturday and Sunday/Holiday Service)
36 DUNDAS LOCAL (N)	> York & Watson's Loop	29 STONEY CREEK LOCAL (W)	> Eastgate Square
37 DUNDAS LOCAL (S)	> Orchard & Pleasant	29 GORE TO SHORE SHUTTLE (N)	> Bayfront Park (Summer - Weekday, Saturday and Sunday/Holiday Service)
38 ST. CREEK CENTRAL (E)	> Hwy 8 & Jones > Lev Loop via Hwy 8 > Lev Loop	29 GORE TO SHORE SHUTTLE (S)	> James & King (Summer - Weekday, Saturday and Sunday/Holiday Service)
39 CONFEDERATION PARK (N)	> Lakeland Pool (Summer - Saturday and Sunday/Holiday Service)		
40 CONFEDERATION PARK (S)	> Eastgate Square (Summer - Saturday and Sunday/Holiday Service)		

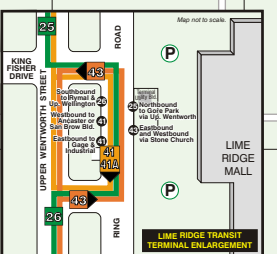
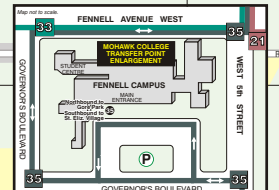
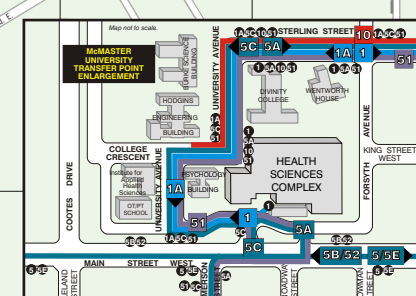
NOTE: (E) - Eastbound direction, (W) - Westbound direction, (N) - Northbound direction, (S) - Southbound direction
 Indicates ALF (Accessible Low Floor) service
 Indicates limited ALF (Accessible Low Floor) service

DOWNTOWN HAMILTON ENLARGEMENT



Trans-Cab service is available Monday through Saturday from 6 am to 7 pm to those travelling to and from the Hamilton International/John C. Munro Airport and locations in Mount Hope.

Call HSR Info at 905-527-4441 for details.



The Hamilton Street Railway Company © 2003