



Start: New York, NY US

End: Washington, DC US

Notes:

Only text visible within note field will print.

Directions

Distance

Total Est. Time: 4 hours, 2 minutes

Total Est. Distance: 227.90 miles



1: Start out going NORTHWEST on KENMARE ST toward ELIZABETH ST.

0.1 miles



2: Turn LEFT onto LAFAYETTE ST.

0.2 miles















3: Turn RIGHT onto CANAL ST.

0.5 miles



4: Turn RIGHT onto HOLLAND TUNNEL / HUDSON ST.

<0.1 miles

Directions		Distance
	5: Stay STRAIGHT to go onto HOLLAND TUNNEL / HUDSON ST. Continue to follow HOLLAND TUNNEL (Crossing into NEW JERSEY).	1.9 miles
	6: HOLLAND TUNNEL becomes 14TH ST.	0.2 miles
	7: 14TH ST becomes I-78 W / NEW JERSEY TPKE EXT W (Portions toll).	7.9 miles
	8: Take the TURNPIKE SOUTH / I-95 S exit.	0.6 miles
	9: Take the exit toward CARS / TRUCKS-BUSES.	0.4 miles
	10: Merge onto NEW JERSEY TURNPIKE S (Portions toll).	103.7 miles
	11: NEW JERSEY TURNPIKE S becomes I-295 S (Portions toll) (Crossing into DELAWARE).	5.5 miles
	12: Merge onto I-95 S via the exit on the LEFT (Portions toll) (Crossing into MARYLAND).	68.8 miles
	13: Merge onto MD-295 S via EXIT 52 toward BWI AIRPORT.	30.5 miles
	14: Merge onto US-50 W / NEW YORK AVE NE toward WASHINGTON (Crossing into DISTRICT OF COLUMBIA).	5.2 miles
	15: Turn LEFT onto 6TH ST NW / US-1 / US-50.	0.7 miles
	16: Turn RIGHT onto CONSTITUTION AVE NW / US-1 / US-50. Continue to follow CONSTITUTION AVE NW / US-50.	0.8 miles

Directions

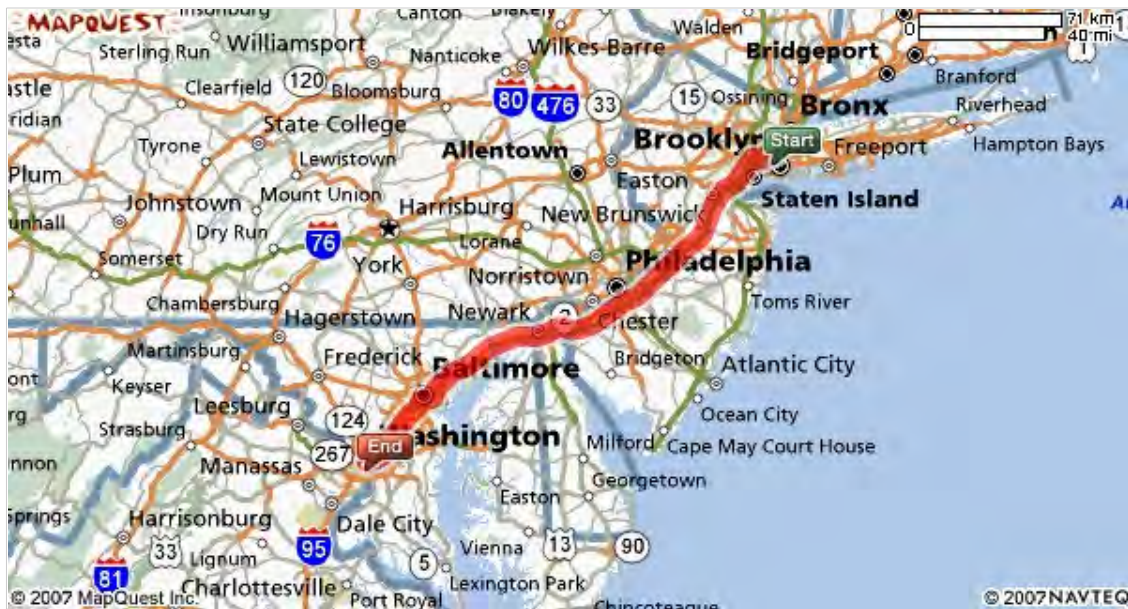
Distance



17: End at **Washington, DC US**

Total Est. Time: 4 hours, 2 minutes

Total Est. Distance: 227.90 miles



Start:
New York, NY US

End:
Washington, DC US





All rights reserved. Use Subject to License/Copyright

These directions are informational only. No representation is made or warranty given as to their content, road conditions or route usability or expeditiousness. User assumes all risk of use. MapQuest and its suppliers assume no responsibility for any loss or delay resulting from such use.