

















START New York, NY US**END** Boston, MA US

Maneuvers	Distance
START 1: Start out going SOUTHEAST on KENMARE ST toward BOWERY.	<0.1 miles
 2: Turn LEFT onto BOWERY.	0.2 miles
 3: Turn RIGHT onto E HOUSTON ST.	1.0 miles
 4: Merge onto FDR DR N via the ramp on the LEFT.	6.3 miles
 5: Take the TRIBORO BR exit- EXIT 17- on the LEFT toward I-278 / BRUCKNER EXPWY / GRAND CENTRAL PKWY.	0.4 miles
 6: Merge onto TRIBOROUGH BRIDGE (Portions toll).	0.4 miles
 7: Merge onto I-278 E toward I-87 N / BRONX / UPSTATE N Y / NEW ENGLAND.	0.6 miles
 8: Merge onto BRUCKNER EXPY / I-278 E via EXIT 47 toward NEW HAVEN.	4.8 miles
 9: BRUCKNER EXPY / I-278 E becomes I-95 N.	2.4 miles
 10: Take the HUTCHINSON PKWY NORTH exit- EXIT 9.	<0.1 miles
 11: Merge onto HUTCHINSON RIVER PKWY N via the exit on the LEFT.	1.7 miles
 12: Merge onto I-95 N via EXIT 6 toward NEW HAVEN (Portions toll).	59.8 miles
 13: Merge onto I-91 N via EXIT 48 on the LEFT toward HARTFORD.	36.8 miles
 14: Merge onto CT-15 N / WILBUR CROSS HWY via EXIT 29 toward I-84 / EAST HARTFORD / BOSTON.	2.1 miles
 15: CT-15 N / WILBUR CROSS HWY becomes I-84 E (Portions toll).	40.7 miles

