



Start: New York, NY US

End: Boston, MA US












HUNTING FOR TRAVEL DEALS?
















COMPARE FLIGHT & HOTEL PRICES AT MORE THAN 50 SITES WITH 1 CLICK.

pinpoint travel™

Directions

Distance

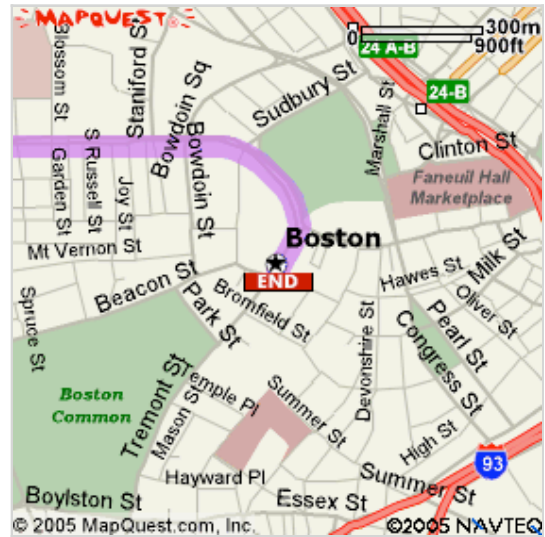
	1: Start out going SOUTHEAST on KENMARE ST toward BOWERY.	<0.1 miles
	2: Turn LEFT onto BOWERY.	0.2 miles
	3: Turn RIGHT onto E HOUSTON ST.	1.0 miles
	4: Merge onto FDR DR N via the ramp on the LEFT.	6.3 miles
	5: Take the TRIBORO BR exit- EXIT 17- on the LEFT toward I-278 / BRUCKNER EXPWY / GRAND CENTRAL PKWY.	0.4 miles
	6: Merge onto TRIBOROUGH BRIDGE (Portions toll).	0.4 miles
	7: Merge onto I-278 E toward I-87 N / BRONX / UPSTATE N Y / NEW ENGLAND.	0.6 miles
	8: Merge onto BRUCKNER EXPY / I-278 E via EXIT 47 toward NEW HAVEN.	4.8 miles
	9: BRUCKNER EXPY / I-278 E becomes I-95 N.	2.4 miles
	10: Take the HUTCHINSON PKWY NORTH exit- EXIT 9.	<0.1 miles
	11: Merge onto HUTCHINSON RIVER PKWY N via the exit on the LEFT.	1.7 miles

Directions	Distance
 12: Merge onto I-95 N via EXIT 6 toward NEW HAVEN (Portions toll).	59.8 miles
 13: Merge onto I-91 N via EXIT 48 on the LEFT toward HARTFORD.	36.8 miles
 14: Merge onto CT-15 N / WILBUR CROSS HWY via EXIT 29 toward I-84 / EAST HARTFORD / BOSTON.	2.1 miles
 15: CT-15 N / WILBUR CROSS HWY becomes I-84 E (Portions toll).	40.7 miles
 16: Merge onto I-90 E / MASS PIKE / MASSACHUSETTS TURNPIKE toward N.H. - MAINE / BOSTON (Portions toll).	52.5 miles
 17: Take EXIT 18 on the LEFT toward CAMBRIDGE / SOMERVILLE.	0.5 miles
 18: Merge onto CAMBRIDGE ST.	<0.1 miles
 19: CAMBRIDGE ST becomes RIVER ST / RIVER ST BRIDGE.	<0.1 miles
 20: Turn RIGHT onto US-3 / MA-2 / MEMORIAL DR. Continue to follow MEMORIAL DR.	1.4 miles
 21: Turn SLIGHT LEFT onto MA-3 S / MEMORIAL DR.	0.6 miles
 22: Turn SLIGHT LEFT to take the ramp toward DOWNTOWN / GOV'T CENTER.	0.2 miles
 23: Turn RIGHT onto MA-3 S / MAIN ST. Continue to follow MA-3 S.	0.4 miles
 24: Turn LEFT onto CAMBRIDGE ST.	0.6 miles
 25: CAMBRIDGE ST becomes TREMONT ST.	<0.1 miles
 26: End at Boston, MA US	
Total Est. Time: 3 hours, 58 minutes Total Est. Distance: 214.44 miles	



Start:
New York, NY US

End:
Boston, MA US



Notes:



All rights reserved. Use Subject to License/Copyright

These directions are informational only. No representation is made or warranty given as to their content, road conditions or route usability or expeditiousness. User assumes all risk of use. MapQuest and its suppliers assume no responsibility for any loss or delay resulting from such use.



