


















New York, NY US



Boston, MA US

Maneuvers	Distance
 <b>1:</b> Start out going SOUTHEAST on KENMARE ST toward BOWERY.	<0.1 miles
 <b>2:</b> Turn LEFT onto BOWERY.	0.2 miles
 <b>3:</b> Turn RIGHT onto E HOUSTON ST.	1.0 miles
 <b>4:</b> Merge onto FDR DR N via the ramp on the LEFT.	6.3 miles
 <b>5:</b> Take the TRIBORO BR exit- EXIT 17- on the LEFT toward I-278 / BRUCKNER EXPWY / GRAND CENTRAL PKWY.	0.4 miles
 <b>6:</b> Merge onto TRIBOROUGH BRIDGE (Portions toll).	0.4 miles
 <b>7:</b> Merge onto I-278 E toward I-87 N / BRONX / UPSTATE N Y / NEW ENGLAND.	0.6 miles
 <b>8:</b> Merge onto BRUCKNER EXPY / I-278 E via EXIT 47 toward NEW HAVEN.	4.8 miles
 <b>9:</b> BRUCKNER EXPY / I-278 E becomes I-95 N.	2.4 miles
 <b>10:</b> Take the HUTCHINSON PKWY NORTH exit- EXIT 9.	<0.1 miles
 <b>11:</b> Merge onto HUTCHINSON RIVER PKWY N via the exit on the LEFT.	1.7 miles
 <b>12:</b> Merge onto I-95 N via EXIT 6 toward NEW HAVEN (Portions toll).	59.8 miles
 <b>13:</b> Merge onto I-91 N via EXIT 48 on the LEFT toward HARTFORD.	36.8 miles
 <b>14:</b> Merge onto CT-15 N / WILBUR CROSS HWY via EXIT 29 toward I-84 / EAST HARTFORD / BOSTON.	2.1 miles
 <b>15:</b> CT-15 N / WILBUR CROSS HWY becomes I-84 40.7 miles E (Portions toll).	40.7 miles

## Maneuvers

## Distance



All rights reserved. Use Subject to License/Copyright

These directions are informational only. No representation is made or warranty given as to their content, road conditions or route usability or expeditiousness. User assumes all risk of use. MapQuest and its suppliers assume no responsibility for any loss or delay resulting from such use.